Cornell University Library

This Reference Book is not to be taken
from the Reading Room

WHEN DONE WITH, RETURN TO THE SHELF

HJ
257
A3+
v.2

Cornell University Library

FROM THE

UNITED STATES GOVERNMENT

THROUGH THE

SUPERINTENDENT OF DOCUMENTS

A300947 17/VIII/15

§ 506 Rev. Stat. prohibits the withdrawal of this book for home use.

4005

Cornell University Library
HJ257 .A3
+ v.2
Wealth, debt, and taxation.
3 1924 032 544 904
olin
Overs

Cornell University Library

The original of this book is in
the Cornell University Library.

There are no known copyright restrictions in
the United States on the use of the text.

http://www.archive.org/details/cu31924032544904

DEPARTMENT OF COMMERCE

U.S. BUREAU OF THE CENSUS

WM. J. HARRIS, DIRECTOR

WEALTH, DEBT, AND TAXATION

1913

VOLUME II

PART VI.—NATIONAL AND STATE REVENUES AND EXPENDITURES: 1913 AND 1903; AND PUBLIC PROPERTIES OF STATES: 1913

PART VII.—COUNTY REVENUES, EXPENDITURES, AND PUBLIC PROPERTIES: 1913

PART VIII.—MUNICIPAL REVENUES, EXPENDITURES, AND PUBLIC PROPERTIES: 1913

WASHINGTON
GOVERNMENT PRINTING OFFICE
1915

E.V.

A.300947

VOLUME I.

PART I.—Estimated valuation of national wealth: 1850–1912.
PART II.—National and state indebtedness and funds and investments: 1870–1913.
PART III.—County and municipal indebtedness: 1913, 1902, and 1890; and sinking fund assets: 1913.
PART IV.—Taxation and revenue systems of state and local governments: 1912.
PART V.—Assessed valuation of property, and amounts and rates of levy: 1860–1912.

VOLUME II.

PART VI.—National and state revenues and expenditures: 1913 and 1903; and public properties of states: 1913.
PART VII.—County revenues, expenditures, and public properties: 1913.
PART VIII.—Municipal revenues, expenditures, and public properties: 1913.

CONTENTS.

	Page.
INTRODUCTION TO VOLUME II	11–14
Scope of volume	11
Summary of all receipts and payments	11
Summary of revenue receipts and governmental cost payments	11
Per cent distribution, by principal classes, of revenue receipts and governmental cost payments of all civil divisions	12
INTRODUCTION TO VOLUME II—Continued.	
Per cent relation of revenue receipts and governmental cost payments of all civil divisions	12
Summary of nonrevenue receipts and nongovernmental cost payments	12
Aggregate value of public properties and assets of funds other than sinking funds	13

PART VI. NATIONAL AND STATE REVENUES AND EXPENDITURES: 1913 AND 1903; AND PUBLIC PROPERTIES OF STATES: 1913.

TEXT.

	Page.
INTRODUCTION	17
Scope of Part VI	17
ACCOUNTING TERMINOLOGY	17–19
The necessity for a definite basis of classification	17
Primary classification of receipts	17
Revenue receipts	17
Taxes	17
General property taxes	17
Special property taxes	17
Poll and occupation taxes	18
Special assessments	18
Business and income taxes	18
Business license taxes	18
Nonbusiness license taxes	18
Fines, forfeits, and escheats	18
Highway privileges	18
Interest and rents	18
Subventions and grants	19
Donations and gifts	19
Earnings of general departments	19
Earnings of public service enterprises	19
Nonrevenue receipts	19
ACCOUNTING TERMINOLOGY—Continued.	
Primary classification of payments	19
Governmental cost payments	19
Classification of governmental costs	19
Expenses	19
Interest	19
Outlays	19
Nongovernmental cost payments	19
Public properties	19
REVENUES AND EXPENDITURES OF THE NATIONAL GOVERNMENT: 1913 AND 1903	20, 21
Description of General Tables 1, 2, and 3	20
REVENUES AND EXPENDITURES OF STATES: 1913 AND 1903	21–29
Description of General Tables 4 and 5	21
Description of General Tables 6 and 7	21
Description of General Tables 8 and 9	25
Description of General Table 10	26
Description of General Tables 11 and 12	28
Description of General Table 13	28
Description of General Tables 14 and 15	29
Description of General Table 16	29

GENERAL TABLES.

Table 1.—Summary of receipts, payments, and cash balances of the National Government: 1913 and 1903	33
Table 2.—Revenue receipts and governmental cost payments of the National Government: 1913 and 1903	33
Table 3.—Nonrevenue receipts and nongovernmental cost payments of the National Government: 1913 and 1903	33
Table 4.—Summary of receipts, payments, and cash balances of states: 1913	34
Table 5.—Summary of receipts, payments, and cash balances of states: 1903	35
Table 6.—Revenue receipts of states, total and per capita: 1913	36
Table 7.—Revenue receipts of states, total and per capita: 1903	38
Table 8.—Governmental cost payments of states, total and per capita: 1913	40
Table 9.—Governmental cost payments of states, total and per capita: 1903	42
Table 10.—Governmental cost payments of states for outlays: 1913	44
Table 11.—Per cent distribution, by principal classes, of revenue receipts and governmental cost payments of states: 1913	45
Table 12.—Per cent distribution, by principal classes, of revenue receipts and governmental cost payments of states: 1903	46
Table 13.—Population, revenue receipts, and governmental cost payments of states, with per cent of increase: 1913 and 1903	48
Table 14.—Nonrevenue receipts and nongovernmental cost payments of states: 1913	50
Table 15.—Nonrevenue receipts and nongovernmental cost payments of states: 1903	51
Table 16.—Value of public properties of states: 1913	52

MAPS AND DIAGRAMS.

Map 1.—Per capita revenue receipts of states: 1913	23
Map 2.—Per capita revenue receipts of states: 1903	23
Map 3.—Per capita governmental cost payments of states: 1913	27
Map 4.—Per capita governmental cost payments of states: 1903	27
Diagram 1.—Per capita revenue receipts of states: 1913 and 1903	22
Diagram 2.—Per capita governmental cost payments of states: 1913 and 1903	25

PART VII.—COUNTY REVENUES, EXPENDITURES, AND PUBLIC PROPERTIES: 1913.

TEXT.

	Page.
INTRODUCTION	55
Scope of Part VII	55
ACCOUNTING TERMINOLOGY	55–58
The necessity for a definite basis of classification	55
Primary classification of receipts	55
Revenue receipts	55
Taxes	55
General property taxes	55
Special property taxes	55
Poll and occupation taxes	56
Special assessments	56
Business and income taxes	56
Business license taxes	56
Nonbusiness license taxes	56
Fines, forfeits, and escheats	56
Highway privileges	56
Interest and rents	57
Subventions and grants	57
Donations and gifts	57
Earnings of general departments	57
ACCOUNTING TERMINOLOGY—Continued.	
Earnings of public service enterprises	57
Nonrevenue receipts	57
Primary classification of payments	57
Governmental cost payments	57
Classification of governmental costs	57
Expenses	57
Interest	57
Outlays	57
Nongovernmental cost payments	58
Public properties	58
Assets of funds	58
DESCRIPTION OF GENERAL TABLES	58–78
Number and character of general tables	58
Description of General Tables 1 and 2	58
Description of General Tables 3 and 4	58–67
Description of General Tables 5 and 6	68–75
Description of General Table 7	75
Description of General Tables 8 and 9	76
Description of General Tables 10 and 11	76

GENERAL TABLES.

Table 1.—Summary of receipts, payments, and cash balances of counties, by geographic divisions and states: 1913 81
Table 2.—Summary of receipts, payments, and cash balances of counties: 1913 82
Table 3.—Revenue receipts of counties, total and per capita, by geographic divisions and states: 1913 122
Table 4.—Revenue receipts of counties, total and per capita: 1913 124
Table 5.—Governmental cost payments of counties, total and per capita, by geographic divisions and states: 1913 210
Table 6.—Governmental cost payments of counties, total and per capita: 1913 212
Table 7.—Per cent distribution, by principal classes, of revenue receipts and governmental cost payments of counties, by geographic divisions and states: 1913 298
Table 8.—Nonrevenue receipts and nongovernmental cost payments of counties, by geographic divisions and states: 1913 299
Table 9.—Nonrevenue receipts and nongovernmental cost payments of counties: 1913 300
Table 10.—Value at close of fiscal year of public properties and assets of funds, other than sinking funds, of counties, by geographic divisions and states: 1913 343
Table 11.—Value at close of fiscal year of public properties and assets of funds, other than sinking funds, of counties: 1913 344

DIAGRAM.

Per capita governmental cost payments and revenue receipts of counties: 1913 68

PART VIII.—MUNICIPAL REVENUES, EXPENDITURES, AND PUBLIC PROPERTIES: 1913.

TEXT.

	Page.
INTRODUCTION	387
Scope of Part VIII	387
ACCOUNTING TERMINOLOGY	387–390
The necessity for a definite basis of classification	387
Primary classification of receipts	387
Revenue receipts	387
Taxes	387
General property taxes	387
Special property taxes	387
Poll and occupation taxes	388
Special assessments	388
Business and income taxes	388
Business license taxes	388
Nonbusiness license taxes	388
Fines, forfeits, and escheats	388
Highway privileges	388
Interest and rents	388
Subventions and grants	389
Donations and gifts	389
Earnings of general departments and miscellaneous	389
Earnings of public service enterprises	389
ACCOUNTING TERMINOLOGY—Continued.	
Nonrevenue receipts	389
Primary classification of payments	389
Governmental cost payments	389
Classification of governmental costs	389
Expenses	389
Interest	389
Outlays	389
Nongovernmental cost payments	389
Public properties	389
Assets of funds	390
Service transfers	390
DESCRIPTION OF GENERAL TABLES	390–412
Number and character of general tables	390
Description of General Tables 1 and 2	390
Description of General Tables 3 and 4	390–399
Description of General Tables 5 and 6	399–408
Description of General Table 7	408, 409
Description of General Tables 8 and 9	409
Description of General Tables 10 and 11	409–412

GENERAL TABLES.

Page.

Table 1.—Summary of receipts, payments, and cash balances of incorporated places having a population of 2,500 and over, by states: 1913 415
Table 2.—Summary of receipts, payments, and cash balances of incorporated places having a population of 2,500 and over: 1913 419
Table 3.—Revenue receipts of incorporated places having a population of 2,500 and over, total and per capita, by states: 1913 462
Table 4.—Revenue receipts of incorporated places having a population of 2,500 and over, total and per capita: 1913 470
Table 5.—Governmental cost payments of incorporated places having a population of 2,500 and over, total and per capita, by states: 1913 560
Table 6.—Governmental cost payments of incorporated places having a population of 2,500 and over, total and per capita: 1913 568
Table 7.—Per cent distribution, by principal classes, of revenue receipts and governmental cost payments of incorporated places having a population of 2,500 and over, by states: 1913 658
Table 8.—Nonrevenue receipts and nongovernmental cost payments of incorporated places having a population of 2,500 and over, by states: 1913 662
Table 9.—Nonrevenue receipts and nongovernmental cost payments of incorporated places having a population of 2,500 and over: 1913 666
Table 10.—Value at close of fiscal year of public properties and assets of funds, other than sinking funds, of incorporated places having a population of 2,500 and over, by states: 1913 710
Table 11.—Value at close of fiscal year of public properties and assets of funds, other than sinking funds, of incorporated places having a population of 2,500 and over: 1913 714

DIAGRAM.

Per capita governmental cost payments and per capita revenue receipts of incorporated places having a population of 2,500 and over, by states: 1913 400

LETTER OF TRANSMITTAL.

DEPARTMENT OF COMMERCE,
BUREAU OF THE CENSUS,
Washington, D. C., March 15, 1915.

SIR:

I have the honor to transmit herewith Volume II of the report on Wealth, Debt, and Taxation for the fiscal year 1913.

This volume completes the report on the decennial investigation of this subject. It contains Parts VI, VII, and VIII of the report, the data of which have already been published in three bulletins entitled, respectively, "National and state revenues and expenditures: 1913 and 1903; and public properties of states: 1913," "County revenues, expenditures, and public properties: 1913," and "Municipal revenues, expenditures, and public properties: 1913."

This report was prepared under the supervision of Starke M. Grogan, chief statistician in charge of Wealth, Debt, and Taxation; John Lee Coulter, expert special agent in an advisory capacity; and Arthur J. Hirsch, chief of division.

Respectfully,

Wm J. Harris
Director of the Census.

To Hon. WILLIAM C. REDFIELD,
Secretary of Commerce.

WEALTH, DEBT, AND TAXATION
1913

VOLUME II

WEALTH, DEBT, AND TAXATION.

INTRODUCTION.

Scope of volume.—Volume II contains the statistics of receipts and payments of the National Government, the 48 state governments, the counties, and the incorporated places for the year 1913. Part VI presents the receipts and payments of the national and state governments; Part VII, those of counties; and Part VIII, those of incorporated places having a population of 2,500 and over.

Each part carries its own text discussion and definition of terms ruling in its compilation. This results in the repetition of definitions of terms under the heading "Accounting terminology." This repetition is allowed so that reprints of complete parts may be most conveniently made.

The data presented for incorporated places include the transactions for school and other independent districts when they are practically coextensive with the incorporated places, while the transactions for the National Government, the states, and counties are exclusive of all independent divisions. Certain civil divisions, such as townships, road, drainage, irrigation, and levee districts, etc., and school districts in incorporated places of less than 2,500 inhabitants are not reported.

Summary of all receipts and payments.—Table I, which follows, presents for the four classes of civil divisions and for the aggregate of all classes a summary of receipts classified as revenue and nonrevenue and of payments classified as governmental cost and nongovernmental cost, together with the cash balances at the beginning and close of the year. As revenue receipts are summarized all amounts that are recorded in the books of the several divisions as having been received on revenue account other than receipts in error and accrued interest received on the original issue of debt obligations. As nonrevenue receipts are summarized all receipts other than revenue. As governmental cost payments are summarized all amounts recorded in the books of the several divisions as having been paid on account of expenses, interest, and outlays, other than payments in error, payments of accrued interest on investments purchased, and payments for outlays balanced by amounts credited in outlay accounts. As nongovernmental cost payments are summarized all payments other than governmental cost payments. The receipts and payments here summarized are shown in detail in Tables II and IV, which follow, and in still greater detail in the tables of Parts VI, VII, and VIII.

TABLE I.—SUMMARY OF RECEIPTS, PAYMENTS, AND CASH BALANCES OF THE NATIONAL GOVERNMENT, STATES, COUNTIES, AND INCORPORATED PLACES HAVING A POPULATION OF 2,500 AND OVER: 1913.

SUBJECT.	Aggregate.	National Government.	States.	Counties.	Incorporated places.
Aggregate of receipts and cash balances	$8,070,944,432	$3,891,501,454	$643,823,550	$1,067,619,247	$2,468,000,181
Cash balances at beginning of year	2,459,571,034	1,841,687,848	117,176,715	171,950,795	328,755,676
Revenue receipts	2,799,422,402	953,596,637	367,585,331	370,043,046	1,108,197,388
Nonrevenue receipts	2,811,950,996	1,096,216,969	159,061,504	525,625,406	1,031,047,117
Aggregate of payments and cash balances	8,070,944,432	3,891,501,454	643,823,550	1,067,619,247	2,468,000,181
Cash balances at close of year	2,544,383,059	[1] 1,893,628,805	136,975,610	185,214,074	328,564,570
Governmental cost payments	2,966,970,493	952,600,857	382,551,199	385,181,760	1,246,636,677
Nongovernmental cost payments	2,559,590,880	1,045,271,792	124,296,741	497,223,413	892,798,934

[1] Includes $4,510,651 excess of postal receipts.

Summary of revenue receipts and governmental cost payments.—Table II, which follows, presents a summary, by class of civil division, of revenue receipts and governmental cost payments, total and per capita. The summary is based upon a classification of revenue receipts, by source of receipt, and of governmental cost payments, by object of payment. The tables upon which this summary is based and the definitions of the several classes of receipts and payments may be found in Parts VI, VII, and VIII.

TABLE II.—REVENUE RECEIPTS AND GOVERNMENTAL COST PAYMENTS OF THE NATIONAL GOVERNMENT, STATES, COUNTIES, AND INCORPORATED PLACES HAVING A POPULATION OF 2,500 AND OVER: 1913.

SUBJECT.	AGGREGATE.		NATIONAL GOVERNMENT.		STATES.		COUNTIES.		INCORPORATED PLACES.	
	Total.	Per capita.	Total.	Per capita.	Total.	Per capita.	Total.	Per capita.	Total.	Per capita.
Population, estimated as of July 1, 1913	97,086,378	.....	[1] 97,086,378	.....	96,815,253	.....	[2] 85,738,717	.....	[3] 45,682,236	.....
Revenue receipts	$2,799,422,402	$28.84	$953,596,637	$9.82	$367,585,331	$3.80	$370,043,046	$4.32	$1,108,197,388	$24.26
General property taxes	1,082,953,962	11.15	.....	.....	139,750,303	1.44	282,077,069	3.29	661,126,590	14.47
Special property taxes	397,914,764	4.10	313,953,234	3.23	67,675,933	0.70	805,419	0.01	15,480,178	0.34
Poll taxes	17,133,205	0.18	4,720,728	0.05	2,965,069	0.03	5,817,855	0.07	3,629,553	0.08
Special assessments and charges for outlays	113,218,693	1.17	.....	.....	6,454,807	0.07	9,323,078	0.11	97,440,808	2.13
Business taxes	170,409,713	1.76	113,384,816	1.17	[4] 53,642,322	0.55	92,866	(5)	3,289,709	0.07
Liquor licenses and other imposts	309,663,321	3.19	230,146,332	2.37	20,992,857	0.21	6,577,556	0.08	51,946,576	1.14
Other business licenses	22,536,491	0.23	205,907	(5)	8,589,208	0.09	1,475,993	0.02	12,265 383	0.27
Nonbusiness license taxes	12,943,838	0.13	.....	.....	6,450,932	0.07	1,701,578	0.02	4,791,328	0.10
Fines, forfeits, and escheats	14,121,731	0.15	2,444,025	0.03	1,428,011	0.01	3,531,537	0.04	6,718,158	0.15
Highway privileges	13,693,161	0.14	.....	.....	.....	.....	164,768	(5)	13,528,393	0.30
Interest and rents	62,420,042	0.64	44,103	(5)	21,300,430	0.22	5,531,485	0.06	35,544,024	0.78
Subventions and grants	78,351,979	0.81	.....	.....	3,190,750	0.03	23,682,813	0.28	51,478,416	1.13
Donations and gifts	5,688,940	0.06	.....	.....	434,526	(5)	283,233	(5)	4,971,181	0.11
Earnings of general departments and miscellaneous	105,360,309	1.09	17,993,561	0.19	32,994,761	0.34	28,564,467	0.33	25,807,520	0.56
Earnings of public service enterprises	393,012,253	4.05	270,703,931	2.79	1,715,422	0.02	413,329	(5)	120,179,571	2.68
Governmental cost payments	2,966,970,493	30.56	952,600,857	9.81	382,551,199	3.95	385,181,760	4.49	1,246,636,677	27.29
All general departments	1,859,477,262	19.15	598,857,357	6.17	316,500,666	3.27	277,735,319	3.24	666,383,920	14.59
General government	273,555,779	2.82	61,783,733	0.64	40,495,879	0.42	102,334,964	1.19	68,941,203	1.50
Protection to person and property	445,648,157	4.59	264,670,696	2.73	25,066,253	0.26	15,213,229	0.18	140,697,979	3.08
Conservation of health and sanitation	75,326,813	0.78	5,700,620	0.06	6,388,114	0.07	2,815,466	0.03	60,422,613	1.32
Highways	202,163,538	2.08	42,651,775	0.44	16,884,385	0.17	55,514,891	0.65	87,112,487	1.91
Charities, hospitals, and corrections	340,611,002	3.51	182,313,240	1.88	87,585,903	0.90	37,815,508	0.44	32,896,351	0.72
Education	441,560,186	4.55	17,242,816	0.18	133,463,181	1.38	58,046,905	0.68	232,807,284	5.10
Schools	430,737,896	4.44	16,683,560	0.17	132,575,106	1.37	57,682,193	0.67	223,797,037	4.90
Libraries	10,822,290	0.11	559,256	0.01	888,075	0.01	364,712	(5)	9,010,247	0.20
Recreation	24,763,789	0.26	923,801	0.01	1,982,682	0.02	419,556	(5)	21,437,750	0.47
Miscellaneous and general	55,847,998	0.58	23,570,676	0.24	4,634,269	0.05	5,574,800	0.07	22,068,253	0.48
Expenses of public service enterprises	331,951,186	3.42	264,106,982	2.72	3,460,620	0.04	189,122	(5)	64,194,462	1.41
Interest	189,104,364	1.95	25,256,180	0.26	14,156,235	0.15	17,417,593	0.20	132,274,356	2.90
Outlays	586,437,681	6.04	64,380,338	0.66	48,433,678	0.50	89,839,726	1.05	383,783,939	8.40

[1] Includes population of Kansas, enumerated as of Mar. 1, 1913, by state census.
[2] Excludes population of independent cities, counties under municipal government, St. Johns County, Fla., and the state of Rhode Island.
[3] For places of less than 8,000 inhabitants, enumerated as of Apr. 15, 1910.
[4] Includes $313,616, receipts from the income tax.
[5] Less than one-half of 1 cent.

Per cent distribution, by principal classes, of revenue receipts and governmental cost payments of all civil divisions.—Table III below presents, by class of civil divisions, the per cent which the receipts from the principal classes of revenues constitute of such total revenue and the per cent which the payments for each of the principal classes of governmental cost payments constitute of the total of such payments. The percentages here shown are based upon the tables of receipts and payments of Parts VI, VII, and VIII.

TABLE III.—PER CENT DISTRIBUTION, BY PRINCIPAL CLASSES, OF REVENUE RECEIPTS AND GOVERNMENTAL COST PAYMENTS: 1913.

CLASSES OF REVENUE RECEIPTS AND GOVERNMENTAL COST PAYMENTS.	All civil divisions.	National Government.	States.	Counties.	Incorporated places.
Revenue receipts:					
Property taxes	52.9	32.9	56.4	76.4	61.1
Poll taxes	0.6	0.5	0.8	1.6	0.3
Business and nonbusiness license taxes	18.4	36.0	24.5	2.7	6.5
Special assessments and charges for outlays	4.0	.....	1.8	2.5	8.8
Fines, forfeits, and escheats	0.5	0.3	0.4	1.0	0.6
Highway privileges, interest, and rents	2.7	(1)	5.8	1.5	4.4
Subventions, grants, donations, gifts, and pension assessments	3.0	.....	1.0	6.5	5.1
Earnings of general departments	3.8	1.9	8.9	7.7	2.3
Earnings of public service enterprises	14.1	28.4	0.5	0.1	10.8
Governmental cost payments:					
Expenses of general departments	62.7	62.9	82.7	72.1	53.5
Expenses of public service enterprises	11.2	27.7	0.9	(1)	5.1
Interest	6.4	2.6	3.7	4.5	10.6
Outlays	19.7	6.8	12.7	23.3	30.8

[1] Less than one-twentieth of 1 per cent.

Per cent relation of revenue receipts and governmental cost payments of all civil divisions.—Basing the computations upon the figures of Table II, it is found that of the revenues of the National Government, 93.1 per cent was required for meeting expenses and interest; of the state governments, 90.9 per cent; of the counties, 79.8 per cent; and of the incorporated places, 77.9 per cent. After expenses and interest were paid there remained, available for outlays and other purposes, 6.9 per cent of the revenues of the National Government; 9.1 per cent of those of states; 20.2 per cent of those of counties; and 22.1 per cent of those of incorporated places.

Summary of nonrevenue receipts and nongovernmental cost payments.—Table IV, which follows, presents a summary of the nonrevenue receipts and nongovernmental cost payments of the several classes of civil divisions. Of the five classes of nonrevenue receipts those from the issue of debt obligations constitute the largest per cent of the total of such receipts for every class of civil division except counties. In counties the receipts in trust and agency transactions were the most important class of nonrevenue receipts. Likewise, the greater portion of the total of nongovernmental cost payments, except for counties, is represented by the payments for redemption of debt obligations; and for counties, by payments in trust and agency transactions. The receipts and payments in counterbalancing transactions for states do not

balance because of the fact that the payments for outlays during the year in one state, Tennessee, were not equal to the amount offsetting outlays credited to the account of outlays during the year. General transfer receipts, comprising transfers between departments independently administered, amounted to $169,942,203, while general transfer payments amounted to $159,381,870, the difference being due to difference in the fiscal years of departments and funds belonging to the same civil division.

The amounts received from sales and paid for the purchase of investments and supplies show that during the year 1913 the civil divisions of the United States increased their assets in the form of investments and supplies to the amount of $71,698,801; the National Government decreased its assets of this class $3,558,788; the 48 state governments, the counties, and the incorporated places increased theirs to the amount of $10,076,958, $1,723,447, and $63,457,184, respectively.

TABLE IV.—NONREVENUE RECEIPTS AND NONGOVERNMENTAL COST PAYMENTS OF THE NATIONAL GOVERNMENT, STATES, COUNTIES, AND INCORPORATED PLACES HAVING A POPULATION OF 2,500 AND OVER: 1913.

SUBJECT.	Aggregate.	National Government.	States.	Counties.	Incorporated places.
Nonrevenue receipts	$2,811,950,996	$1,096,216,969	$159,061,504	$525,625,406	$1,031,047,117
From sales of investments and supplies	115,137,755	3,558,788	27,648,759	3,383,364	80,546,844
From issue of debt obligations	1,955,742,979	1,059,082,850	77,906,436	86,051,348	732,702,345
From trust and agency transactions	549,298,690	20,145,349	28,519,067	425,331,927	75,302,347
From counterbalancing transactions	27,829,369	13,429,982	1,441,082	3,136,937	9,821,368
From general transfers	163,942,203	.....	23,546,160	7,721,830	132,674,213
Nongovernmental cost payments	2,559,590,880	1,045,271,792	124,296,741	497,223,413	892,798,934
For purchase of investments and supplies	186,836,556	.....	37,725,717	5,106,811	144,004,028
For redemption of debt obligations	1,643,519,003	1,011,251,811	36,495,682	58,965,207	536,806,303
In trust and agency transactions	542,042,937	20,589,999	25,106,555	422,226,435	74,119,948
In counterbalancing transactions	27,810,514	13,429,982	1,422,227	3,136,937	9,821,368
By general transfers	159,381,870	.....	23,546,560	7,788,023	128,047,287

Aggregate value of public properties and assets of funds other than sinking funds.—Table V, which follows, presents, by geographic divisions and states, the value of the properties belonging to states, counties, and municipalities and the assets of their investment and public trust funds at the close of the fiscal year 1913. The table shows separately the values of properties of public service enterprises. The assets of sinking funds, which are omitted from this table, may be found in the tables of Parts II and III in Volume I.

TABLE V.—VALUE AT CLOSE OF FISCAL YEAR OF PROPERTIES AND ASSETS OF FUNDS, OTHER THAN SINKING FUND ASSETS, OF STATES, COUNTIES, AND MUNICIPALITIES: 1913.

GEOGRAPHIC DIVISION AND STATE.	Total.	VALUATION OF LAND, BUILDINGS, AND EQUIPMENT OF GENERAL DEPARTMENTS, AND ASSETS OF INVESTMENT AND PUBLIC TRUST FUNDS.				VALUATION OF LAND, BUILDINGS, AND EQUIPMENT OF PUBLIC SERVICE ENTERPRISES.			
		Total.	States.	Counties.	Municipalities.	Total.	States.	Counties.	Municipalities.
Total	$6,152,572,012	$4,590,375,797	$1,132,885,105	$577,617,216	$2,879,873,476	$1,562,196,215	$52,919,057	$2,125,710	$1,507,151,448
NEW ENGLAND	708,962,926	543,877,222	137,226,204	18,690,814	387,960,204	165,085,704	8,665,100	.....	156,420,604
Maine	34,516,222	24,902,708	6,478,655	2,524,338	15,899,715	9,613,514	.....	.....	9,613,514
New Hampshire	25,272,168	18,507,544	5,592,748	2,098,516	10,816,280	6,764,624	.....	.....	6,764,624
Vermont	13,816,771	10,869,853	3,763,432	561,600	6,544,821	2,946,918	.....	.....	2,946,918
Massachusetts	510,794,968	395,480,066	95,984,124	10,972,871	288,523,071	115,314,902	7,940,100	.....	107,374,802
Rhode Island	40,448,319	30,241,038	8,859,363	.....	21,381,675	10,207,281	.....	.....	10,207,281
Connecticut	84,114,478	63,876,013	16,547,882	2,533,489	44,794,642	20,238,465	725,000	.....	19,513,465
MIDDLE ATLANTIC	2,305,873,747	1,618,407,552	213,917,778	106,691,722	1,297,798,052	687,466,195	.....	1,665,260	685,800,935
New York	1,621,016,123	1,114,320,148	172,374,210	25,166,832	916,779,106	506,695,975	(1)	.....	506,695,975
New Jersey	199,564,865	149,681,479	30,829,762	33,089,885	85,761,832	49,883,386	.....	.....	49,883,386
Pennsylvania	485,292,759	354,405,925	[2] 10,713,806	48,435,005	295,257,114	130,886,834	.....	1,665,260	129,221,574
EAST NORTH CENTRAL	1,082,686,384	839,909,240	185,794,700	128,939,947	525,174,593	242,777,144	25,322,370	250,000	217,204,774
Ohio	351,113,025	261,377,272	43,668,917	38,499,343	179,209,012	89,735,753	15,000,000	250,000	74,485,753
Indiana	118,081,722	101,132,720	36,152,050	26,178,512	38,802,158	16,949,002	.....	.....	16,949,002
Illinois	360,820,503	276,665,425	41,432,280	37,981,721	197,251,424	84,155,078	10,322,370	.....	73,832,708
Michigan	160,497,225	124,342,378	36,996,031	13,352,111	73,994,236	36,154,847	.....	.....	36,154,847
Wisconsin	92,173,909	76,391,445	27,545,422	12,928,260	35,917,763	15,782,464	.....	.....	15,782,464
WEST NORTH CENTRAL	529,179,786	433,091,992	177,456,758	62,701,675	192,933,559	96,087,794	.....	.....	96,087,794
Minnesota	137,737,807	111,332,915	52,719,423	12,455,972	46,157,520	26,404,892	.....	.....	26,404,892
Iowa	82,488,868	71,365,859	27,729,646	13,950,114	29,686,099	11,123,009	.....	.....	11,123,009
Missouri	151,290,367	115,974,798	19,156,184	16,005,218	80,813,396	35,315,569	.....	.....	35,315,569
North Dakota	20,630,548	19,689,705	13,617,927	2,933,378	3,138,400	940,843	(1)	.....	940,843
South Dakota	23,713,399	21,906,780	15,332,932	3,192,277	3,381,571	1,806,619	.....	.....	1,806,619
Nebraska	50,128,846	38,698,791	18,667,913	6,221,143	13,809,735	11,430,055	.....	.....	11,430,055
Kansas	63,189,951	54,123,144	30,232,733	7,943,573	15,946,838	9,066,807	.....	.....	9,066,807
SOUTH ATLANTIC	376,865,803	273,035,466	92,842,172	66,714,335	113,478,959	103,830,337	.....	79,600	103,750,737
Delaware	8,531,091	5,221,954	2,093,223	894,000	2,234,731	3,309,137	.....	.....	3,309,137
Maryland	79,580,925	52,481,501	18,415,883	8,564,532	25,501,086	27,099,424	(1)	9,000	27,090,424
District of Columbia	40,199,671	22,782,735	.....	.....	22,782,735	17,416,936	.....	.....	17,416,936
Virginia	61,058,290	44,806,645	20,722,037	6,265,287	17,819,321	16,251,645	.....	15,000	16,236,645
West Virginia	29,446,897	25,198,352	11,816,715	6,805,165	6,576,472	4,248,545	.....	.....	4,248,545
North Carolina	41,447,682	34,606,452	16,627,278	12,793,802	5,185,372	6,841,230	.....	.....	6,841,230
South Carolina	26,365,779	22,545,652	11,534,286	4,803,666	6,207,700	3,820,127	(1)	.....	3,820,127
Georgia	60,715,357	42,868,839	6,381,479	17,198,221	19,289,139	17,846,518	.....	.....	17,846,518
Florida	29,520,111	22,523,336	5,251,271	9,389,662	7,882,403	6,996,775	.....	55,600	6,941,175
EAST SOUTH CENTRAL	190,347,409	147,439,711	47,462,701	45,752,779	54,224,231	42,907,698	.....	.....	42,907,698
Kentucky	56,389,437	41,867,118	12,764,614	9,993,617	19,108,887	14,522,319	.....	.....	14,522,319
Tennessee	58,140,328	41,771,621	5,918,555	15,032,033	20,820,433	16,369,307	.....	.....	16,369,307
Alabama	38,744,908	31,166,239	13,640,331	7,520,590	10,005,318	7,578,669	.....	.....	7,578,669
Mississippi	37,072,736	32,635,333	15,139,201	13,206,539	4,289,593	4,437,403	.....	.....	4,437,403
WEST SOUTH CENTRAL	290,692,921	234,756,649	119,822,284	43,133,166	71,801,199	55,936,272	.....	12,500	55,923,772
Arkansas	23,530,566	21,392,116	9,093,820	5,860,235	6,438,061	2,138,450	.....	.....	2,138,450
Louisiana	59,404,779	37,321,841	9,234,852	10,250,965	17,836,024	22,082,938	.....	12,500	22,070,438
Oklahoma	45,174 064	33,925,254	17,346,728	3,976,554	12,601,972	11,248,810	.....	.....	11,248,810
Texas	162,583,512	142,117,438	84,146,884	23,045,412	34,925,142	20,466,074	.....	.....	20,466,074
MOUNTAIN	155,430,506	125,009,787	58,397,679	18,223,794	48,388,314	30,420,719	.....	33,350	30,387,369
Montana	21,791,323	19,869,686	10,289,849	4,590,499	4,989,338	1,921,637	.....	3,950	1,917,687
Idaho	16,031,203	14,981,647	9,889,784	1,308,581	3,783,282	1,049,556	.....	.....	1,049,556
Wyoming	7,541,709	4,807,959	2,270,751	833,301	1,703,907	2,733,750	.....	.....	2,733,750
Colorado	61,399,880	47,639,610	16,966,514	4,466,036	26,207,060	13,760,270	.....	.....	13,760,270
New Mexico	5,590,956	5,272,448	2,803,826	1,557,522	911,100	318,508	.....	.....	318,508
Arizona	8,954,278	7,121,762	3,181,283	1,674,293	2,266,186	1,832,516	.....	2,000	1,830,516
Utah	27,409,712	18,623,630	8,537,394	2,245,865	7,840,371	8,786,082	.....	9,000	8,777,082
Nevada	6,711,445	6,693,045	4,458,278	1,547,697	687,070	18,400	.....	18,400	.....
PACIFIC	512,532,530	374,848,178	99,964,829	86,768,984	188,114,365	137,684,352	18,931,587	85,000	118,667,765
Washington	107,416,871	74,222,632	28,856,332	6,913,514	38,452,786	33,194,239	.....	80,000	33,114,239
Oregon	54,229,396	37,102,261	14,915,700	7,300,093	14,886,468	17,127,135	240,000	5,000	16,882,135
California [3]	350,886,263	263,523,285	56,192,797	72,555,377	134,775,111	87,362,978	18,691,587	.....	68,671,391

[1] Not reported. [2] Value of assets of investment and public trust funds only. [3] The valuations here reported for this state are those for 1912.

PART VI

NATIONAL AND STATE REVENUES AND EXPENDITURES: 1913 AND 1903; AND PUBLIC PROPERTIES OF STATES: 1913

PART VI.

NATIONAL AND STATE REVENUES AND EXPENDITURES: 1913 AND 1903; AND PUBLIC PROPERTIES OF STATES: 1913.

INTRODUCTION.

Scope of Part VI.—Part VI of this report presents for the National Government and the 48 states comparative statistics of their revenues and expenditures, total and per capita, for the fiscal years 1913 and 1903, which closed June 30 of those years, or the last fiscal period which closed prior thereto, and the value of the public properties of the states at the close of the fiscal year 1913. The data for 1903 are taken from the decennial report on Wealth, Debt, and Taxation for that year.

ACCOUNTING TERMINOLOGY.

The necessity for a definite basis of classification.—Census statistics are by the requirements of law based upon official records. These records, as far as they are exhibits of financial transactions, are, in the majority of cases, the records of receipts and payments and do not show the actual revenues or the costs of government for the fiscal period. Under such circumstances the only statistics of financial transactions that are practicable are classified exhibits of receipts and payments. In the absence of uniformity in the use of financial terms in the reports of accounting officers, the Bureau of the Census has formulated a definite and standard use of terms. The present significance of these terms, which has grown out of the early and tentative meaning assigned them, is based upon the usage of the best writers on commercial accounting, modified to meet the special requirements of governmental accounts.

As an aid to the intelligent use of the data contained in Part VI, there are herewith given brief definitions of certain terms as employed by the Bureau of the Census.

Primary classification of receipts.—In these statistics the receipts recorded in local accounts and reports are arranged in two primary classes, called revenue receipts and nonrevenue receipts.

Revenue receipts.—The term "revenue receipts" is here applied to the moneys and other wealth, received by governmental units for governmental purposes, which increase their aggregate assets without increasing their debt liabilities. In Part VI there have been tabulated as revenue receipts all amounts recorded in local revenue accounts, less amounts which have been returned or are to be returned by reason of error or otherwise. The most important of the national and state revenues are specifically mentioned and described in the paragraphs which follow.

Taxes.—Taxes are enforced proportional contributions of wealth levied and collected in the general interest of a community, from individuals and corporations, by virtue of the sovereignty of the Nation or state, for the support of governments and for the defrayal of all expenses growing out of the public needs, which are levied without reference to the special benefits which the contributors may severally derive from the public purposes for which the taxes are required.

General property taxes.—A general property tax is a tax levied at the same rate upon the greater portion of the property within the territory subject to the taxing power. A similar tax levied upon a specified class of property within that territory is called a *special levy of the general property tax;* and if levied upon a specified portion of that territory, it is called a *local levy of the general property tax.* A general or a special levy which is applicable for a specified purpose is further designated as a *specific levy of the general property tax.*

Special property taxes.—"Special property taxes" is the designation here applied to those direct taxes levied upon property which are assessed, levied, and collected by methods not generally applied in the case of real property. As such taxes the Bureau of the Census

includes all taxes upon the property of corporations levied upon the basis of the amount of corporate stock, corporate indebtedness, or of both corporate stock and indebtedness, or by any method other than upon the basis of the valuation of all property of the corporation; taxes upon savings banks and kindred corporations, which are levied in proportion to deposits or in proportion to a certain specified portion of deposits, as their excess above the value of specified investments; and taxes upon life insurance corporations assessed upon the basis of the valuations of their policies. Special property taxes also include all taxes levied upon mortgages at the time of their execution or entry of public record, and taxes on investments, choses in action, bonds and notes for specified periods of time, and all specific taxes upon property, taxes upon horses, mules, and other animals in specified amount per head, taxes upon grain in specified amount per bushel, or taxes upon ships in specified amount per ton of capacity.

Poll and occupation taxes.—As poll and occupation taxes, the Bureau of the Census includes all exactions by the government from private individuals which are levied without regard to the property or income of the taxpayer. These taxes comprise (1) all so-called poll or capitation taxes, whether levied in special amounts upon all males of specified ages or levied as *quasi* property taxes based upon an arbitrary valuation of polls; (2) all so-called poll taxes graded in amounts according to occupations; and (3) all exactions of personal service, as work upon the highways or elsewhere, whether classed in local statutes as taxes or otherwise. Poll or personal taxes graded according to occupation may, with propriety, be called occupation poll taxes. These are to be distinguished from business taxes, since they are primarily levied upon persons and not upon the business or business activity by which the taxpayer secures an income.

Special assessments.—Special assessments are proportional contributions of wealth levied against land and collected from its owners and occupants to defray the costs of specified public improvements made, or of specified public services undertaken, in the interest of the general public. Special assessments, like taxes, are levied and collected under the sovereign powers of the state.

Business and income taxes.—These are taxes collected from persons, natural or corporate, by reason of their business or income, where such collection is not associated with the granting of a license or permit to carry on a particular business. Business taxes as here defined may be levied with or without reference to benefits conferred upon or enjoyed by the taxpayer. As such taxes the Bureau of the Census includes all taxes levied upon railroad, insurance, and express companies, and all other corporations or individuals in proportion to their gross receipts.

Business license taxes.—Business license taxes are taxes exacted in connection with the issue of a written instrument, called a license or permit, which authorizes the licensee to engage in some specified business or business activity. In Part VI business license taxes are tabulated as "Liquor licenses and other imposts" and "Other business licenses."

Nonbusiness license taxes.—Nonbusiness license taxes are taxes other than upon business that are exacted primarily for purposes of regulation, and are collected in connection with the issue of so-called licenses or permits, and are always levied with reference to measurable or assumed measurable benefits conferred upon or enjoyed by the taxpayers. The receipts from these taxes include license taxes paid by persons granted (1) dog licenses, (2) general licenses, and (3) permits.

In the first class, or that of *license taxes on dogs*, are included all taxes which are collected from the owners of dogs in connection with the issue of licenses or permits to keep such animals for a specified period of time, generally a year.

In the second class, or that of *general license taxes*, are included all nonbusiness license taxes that are collected in connection with the issuance of licenses or permits other than for keeping dogs, which are granted for a specified period of time, as a year, month, or day. Among taxes of this kind are those collected for vehicles, as automobiles, bicycles, etc., irrespective of whether these vehicles are kept for business or pleasure.

In the third class, or that of *permit taxes*, are included all nonbusiness taxes that are collected in connection with the granting of so-called licenses or permits which authorize specified acts or transactions, as marriage licenses or permits, and departmental permits.

Fines, forfeits, and escheats.—The terms, fines, forfeits, and escheats are here defined as follows: Fines are amounts of wealth exacted from individuals, firms, and corporations under the sovereign power of inflicting punishment for violation of law; forfeits are amounts accruing to governments in accordance with the terms of contracts as penalties for nonobservance of such contracts; and escheats are amounts of money received from the disposal of properties the owners of which can not be ascertained or located.

Highway privileges.—These receipts are amounts of money received by states and other civil divisions as compensation for special privileges in, upon, under, or over the public highways granted to particular individuals and corporations beyond the privileges of other individuals and corporations. Such receipts, however, are not found among the revenues of the nation nor among those of the states for the years reported.

Interest and rents.—Interest receipts represent all interest received by the general treasury and by the separate funds except (1) receipts of interest on taxes and special assessments, which are included with the

receipts from original levies reported under those titles; and (2) accrued interest on original loans, which is included with nonrevenue receipts as from counterbalancing transactions. The receipts included under this heading as rents are those derived from rents of real property belonging to investment, sinking, and public trust funds, and from other real property owned by the state not set apart for the use of any particular department.

Subventions and grants.—These receipts are gratuitous contributions made by one government to another, the term subventions being applied as the designation of such contributions as are received by a civil division with certain prescribed conditions, while the term grants is applied to those contributions which are made without the prior establishment of conditions.

Donations and gifts.—These receipts are gratuitous contributions made by private individuals and corporations to governments.

Earnings of general departments.—These receipts include fees and charges received by governments for services performed by their general departments, rents of real property controlled by their departments, amounts received from sales of old materials, and occasionally amounts from miscellaneous sources.

Earnings of public service enterprises.—These are the amounts received from the fees, charges, rates, tolls, and manufactures of those departments of government which are organized for the purpose of providing the public with some utility with the idea of receiving compensation therefor.

Nonrevenue receipts.—The term nonrevenue receipts is applied to all receipts of a civil division other than its revenue receipts as previously defined. The nonrevenue receipts of a fiscal year of any civil division comprise all receipts recorded during the year from (1) sales of investments and of supplies which have been purchased for sale; (2) issue of debt obligations and transactions which increase the indebtedness without the issue of formal debt obligations; (3) trust and agency transactions; (4) receipts offsetting outlays, as the collections of insurance to be applied to the reconstruction of destroyed property, refunds of erroneous payments, and receipts in error; and (5) such counterbalancing receipts as transfers between the funds or divisions of the governmental unit.

Primary classification of payments.—In the statistics herein presented the payments recorded in local accounts and reports are arranged in two primary classes, called governmental cost payments and nongovernmental cost payments.

Governmental cost payments.—The term governmental cost payments is applied to the payments by a civil division for its governmental costs, or for its expenses, interest, and outlays, less amounts which have been returned or are to be returned by reason of error or otherwise.

Classification of governmental costs.—The costs of government of a civil division for any fiscal year are the accrued costs, paid and payable, for the services employed, property constructed, purchased, or rented, public improvements constructed or otherwise acquired, materials utilized, and interest on borrowed moneys, which are incurred for administering the government, protecting person, property, and health, providing social necessities and conveniences, caring for the dependent and delinquent classes, bettering social conditions, performing other services, and carrying on other activities for which that civil division has authority. These costs are separable into three principal groups—payments for expenses, payments for interest, and payments for outlays.

Expenses.—In this class of governmental cost payments are included all payments for expenses which are (1) the costs, other than interest, from which no permanent or subsequently convertible value is received, including the costs of services employed, property rented, and materials consumed in the maintenance and operation of the government, the conduct of governmental undertakings, and the management of trusts; and (2) losses resulting from defalcation, bank failures, and other causes. Payments for expenses are divided into two principal classes—payments for the expenses of general departments and payments for the expenses of public service enterprises. The first class of payments is subdivided into those for the expenses of the principal divisions of the general departmental service.

Interest.—Interest is the designation of the accrued costs, paid or payable, incurred for the use of credit capital.

Outlays.—The term outlays is here applied to payments for land and other properties and public improvements, more or less permanent in character, which are constructed or acquired by civil divisions for use in the exercise of their functions or in connection with the business undertaken by them. Payments for outlays offset by receipts have been deducted from the outlay payments and included among the payments for nongovernmental costs as payments in counterbalancing transactions.

Nongovernmental cost payments.—The term nongovernmental cost payments is here applied to all payments of civil divisions other than their payments for expenses, interest, and outlays. These payments are arranged in five classes which are the converse of the five classes of nonrevenue receipts of which mention has previously been made.

Public properties.—Public properties is the designation applied by the Bureau of the Census in referring to land owned and used by a civil division for governmental purposes, to buildings and other more or less permanent structures on such land (other than such permanent structures as have a value in community use but not in exchange, as highway paving, sewers, etc.), and to furniture, tools, apparatus, and other equipment having a life in service of more than one year.

REVENUES AND EXPENDITURES OF THE NATIONAL GOVERNMENT: 1913 AND 1903.

Tables 1, 2, and 3.

The statistics of the financial transactions of the National Government for the fiscal years ending June 30, 1913, and June 30, 1903, are presented in Tables 1, 2, and 3. While these transactions are not absolutely analogous to those of the various lesser civil divisions, the statistics have been compiled, so far as feasible, in such a way as to make those relating to the same subject comparable.

Table 1.—In Table 1 are presented the cash balances at the beginning and close of the years mentioned, receipts classified as revenue and nonrevenue, and payments classified as governmental cost and nongovernmental cost.

Table 2.—Table 2 presents the revenue receipts and governmental cost payments of the National Government for the fiscal years 1913 and 1903.

Revenue receipts.—Receipts from governmental revenues are presented by kind of revenue from which derived.

Special property taxes.—The receipts shown as from special property taxes include customs receipts, the tax on circulation of national banks, and for the year 1903 a tax on legacies, in addition to other small receipts.

Poll taxes.—The receipts from poll taxes are derived from a head tax of $4 collected from each alien entering the United States.

Business taxes.—These receipts include all internal revenue collections on business other than the manufacture or sale of liquors, and for the year 1913 the tax on incomes.

Liquor licenses and other imposts.—Under this heading are included all receipts of the National Government that were derived from the manufacture and sale of liquors.

Other business licenses.—These receipts include those from liquor and trade licenses in Alaska which could not be segregated.

Interest and rents.—The receipts of this character for 1903 represent interest paid to the United States by the Central Pacific Railway on the notes of the company held by the Government, while those shown for 1913 are chiefly interest on Government deposits which drew no interest in the former year.

Earnings of general departments and miscellaneous.—These receipts include for both years all fees for services of United States officers, such as consular, land, patent, and naturalization fees; rents of public buildings and grounds; receipts from sales of materials; profit on coinage; and receipts of Navy pension, hospital, and clothing funds. In addition, the receipts for 1903 include the Spanish indemnity; and those for 1913 include the Chinese indemnity, contributions for river and harbor improvement, a reimbursement on account of expenditures made for Indian tribes, and forest reserve receipts.

Earnings of public service enterprises.—These receipts include for both years those on account of the Postal Service, and for the year 1913 certain receipts of the Panama Canal on account of rentals, work performed, etc.

Governmental cost payments.—Payments for the costs of government are classified in Table 2 as payments for expenses, interest, and outlays, those for expenses being further classified by branch of governmental service.

Expenses for general government.—These represent the expenses of the legislative, executive, and judicial branches of the Government and those for the administration of all departments of Government.

Expenses for protection to person and property.—These include the expenses for military and naval establishments which in 1903 represented nine-tenths of the total expense under this heading. In 1913, although this amount was larger than in the former year, it represented less than six-tenths of the total expenses classified under this heading. Among other expenses here tabulated are those for lighthouse establishment and boat inspection, Revenue-Cutter Service, Life-Saving Service, and immigration and naturalization, the last named showing the greatest increase in any one item over the corresponding amount in 1903.

Expenses for conservation of health and sanitation.—These payments include all expenses for the Public Health Service and those for the suppression of epidemic diseases. For 1903 this item includes an expenditure of $1,000,000 for the suppression of bubonic plague in Hawaii.

Expenses for highways.—For 1903 the only expense included under highways is that for rivers and harbors. For 1913 there is in addition a comparatively small expense for roads in Alaska, and roads and trails in certain states.

Expenses for charities, hospitals, and corrections.—Payments for pensions and maintenance of national soldiers' homes comprise the major part of the expenditures reported for charities, hospitals, and corrections.

Expenses for education.—This item includes expenses for the Military Academy and the Naval Academy, those for Indian schools, and certain others, such as those for the Library of Congress, and those for the study of animal and plant industry, and for seeds, and experiment stations under the Department of Agriculture.

Expenses for recreation.—These expenses were for national parks and museums.

Miscellaneous and general expenses.—The amounts shown under this heading comprise such payments for expenses as could not be classified under the other headings.

Expenses for public service enterprises.—These payments represent expenses for the Postal Service.

Interest.—The amount here shown represents the interest paid on the public debt, and for 1913 includes a small amount paid on certain Indian trust funds.

Outlays.—The payments shown for outlays for both years were for public buildings and grounds, military posts, and for the Naval Bureau, in addition to which for 1913 there is included an outlay of $41,741,258 for the Panama Canal.

TABLE 3.—This table presents a brief summary of those receipts and payments which are designated by the Bureau of the Census as nonrevenue receipts and nongovernmental cost payments.

Nonrevenue receipts.—These receipts are classified as follows: (1) From sales of investments and supplies, the principal item of which is sales of public lands; (2) from issue of debt obligations; (3) from trust and agency transactions, which include District of Columbia receipts (agency accounts), sale of Indian lands, and such other transactions as are in the nature of trust or agency transactions; (4) from counterbalancing transactions, which are moneys erroneously collected, and receipts in correction of erroneous payments, receipts offset by outlay payments, etc.

Nongovernmental cost payments.—These payments are the converse of the nonrevenue receipts enumerated above.

REVENUES AND EXPENDITURES OF STATES: 1913 AND 1903.

TABLES 4 AND 5.

Summary of receipts, payments, and cash balances of states: 1913 and 1903.—Table 4 presents the total receipts and payments of each of the 48 states for the fiscal period ending June 30, 1913, or the nearest date prior thereto, and the cash balance of each state at the beginning and close of the fiscal period. The same information for the fiscal period ending June 30, 1903, or the nearest date prior thereto, is set forth in Table 5. The amount given for 1913 in each case is for a fiscal period of one year, the data of states not issuing annual reports having been procured directly from official records. The data for 1903, on the other hand, were taken wholly from the printed reports of the respective states as given in the report on "Wealth, Debt, and Taxation" for 1903. In the case of Arkansas, Colorado, Idaho, Illinois, Iowa, Montana, Nebraska, North Dakota, Oklahoma, Tennessee, Washington, and Wyoming, those reports covered fiscal periods of two years, while in the case of Oregon the fiscal period covered 21 months. This fact mars the comparability of the figures for the totals and for the states mentioned.

Receipts and payments: 1913 and 1903.—In Tables 7, 9, and 15, one-half of the receipts and payments of the states having biennial periods and four-sevenths of those reported for Oregon are given. By substituting the amounts in those tables for the amounts carried in the columns headed "Revenue," "Nonrevenue," "Governmental cost," and "Nongovernmental cost," respectively, of Table 5, and thereby eliminating as far as possible the noncomparability which exists between that table and Table 4, a more intelligent comparison can be made between the transactions of the two years. Only two states—Michigan and South Carolina—fail to show an increase in the total receipts and payments of 1913 over those of 1903. In the case of Michigan the revenue receipts are almost doubled and the governmental costs increased 113.9 per cent. The decrease in the total arises from the decrease in the amount of the general transfers reported for the two years, and no significance can be attached thereto. The decrease in the receipts and payments of South Carolina, on the other hand, is found to be among the revenue receipts and the governmental cost payments. It is due to the large decrease in the revenues and the expenditures of the liquor dispensary which is operated as a public service enterprise by the state. In 1913 the receipts from this source were $42,096, as against $2,282,293 in 1903, and the payments for this purpose decreased from $2,068,795 in 1903 to $6,376 in 1913. This decrease was great enough to be reflected in the total receipts and payments of the two years.

The revenue receipts of the 48 states increased from $189,165,067 in 1903 to $367,585,331 in 1913, an increase of 94.3 per cent, as shown in Table 13. The governmental cost payments of the 48 states increased from $185,764,202 in 1903 to $382,551,199 in 1913, or 105.9 per cent.

Cash balances: 1913 and 1903.—The amounts in the columns headed "Cash balances at close of year," in Tables 4 and 5, represent the cash in the treasuries of the 48 states on June 30, 1913, and June 30, 1903, or the nearest dates prior thereto on which the fiscal years closed. The amount of cash on hand is subject to natural change, and no especial significance attaches to the increase of cash in the treasuries.

TABLES 6 AND 7.

Revenue receipts of states, total and per capita: 1913 and 1903.—An examination of the figures of Tables 6 and 7 will disclose the great difference in the relative and comparative importance of the several sources of state revenues for 1913 and 1903.

General property taxes.—General property taxes constitute the most important single source of revenue. In 1903, with the exception of Delaware, every state and territory supported its government in a large measure by receipts from general property taxes. In 1913 no collections of such taxes were reported by Connecticut or Delaware. In neither of these states, however, has the right to levy this class of taxes been

relinquished by the state. The following states show a decrease in their receipts from general property taxes and a corresponding increase in those from special property or business taxes: California, Ohio, Pennsylvania, New York, Vermont, and West Virginia. The decrease in the receipts from the general property tax of California was sufficiently large to affect the total receipts of the Pacific states.

DIAGRAM 1.—PER CAPITA REVENUE RECEIPTS OF STATES: 1913 AND 1903.

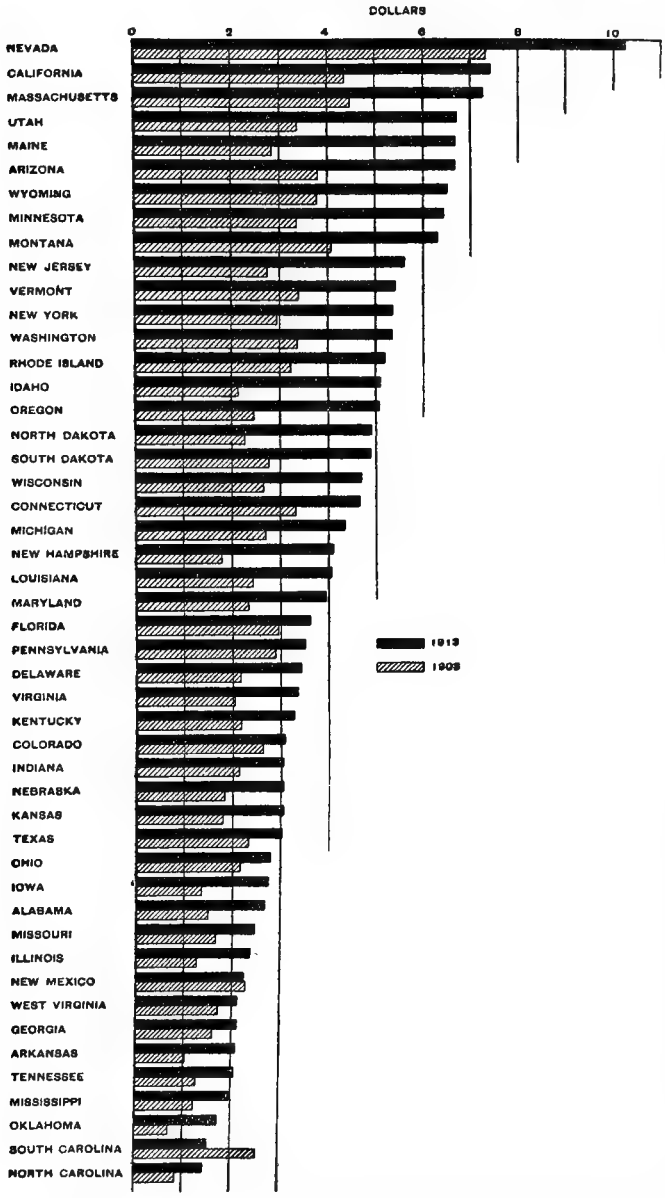

The per capita receipts of the 48 states from general property taxes in 1913 were $1.44, varying from $0.15 in Pennsylvania to $6.35 in Nevada. In 1903 the per capita for all the states and territories was $1.02, the smallest per capita, $0.17, being reported by Connecticut, and the largest, $4, by Nevada.

Special property taxes.—During the fiscal year 1913 the receipts from special property taxes by the states aggregated $67,675,933, which is 48.4 per cent of the receipts from general property taxes of that year. Receipts from this source were reported by 45 states and in one other (North Dakota) an inheritance tax is in force, no receipts therefrom being reported in 1913. In 1903 these taxes were a source of revenue in 30 states and aggregated $24,990,100, which is 30.4 per cent of the general property taxes collected in that year. The per capita receipts from this tax increased from $0.31 in 1903, to $0.70 in 1913, the largest per capita increase being found in the case of Vermont.

Among the receipts from special property taxes are included those from the inheritance tax. In the strictest interpretation the inheritance tax is not a property tax, being rather a tax on the transfer of property, but it has been classified as a special property tax in this bulletin, since it resembles that class of tax more closely than any other.

The statement which follows shows those states which reported receipts from the inheritance tax, and the amounts reported, for the years 1913 and 1903.

STATE.	THE INHERITANCE TAX.		STATE.	THE INHERITANCE TAX.	
	1913	1903		1913	1903
Total	$26,470,964	$7,038,684	Montana	$8,959	$36,331
			Nebraska	.....	32
Arizona	173	.....	New Hampshire	173,415	.....
Arkansas	23,665	302	New Jersey	748,086	149,577
California	1,586,875	290,447	New York	12,153,189	3,303,555
Colorado	224,406	269	North Carolina	5,265	4,241
Connecticut	1,080,483	335,935	Oklahoma	4,865	.....
Delaware	8,381	978	Ohio	.....	13,055
Idaho	5,036	.....	Oregon	74,269	2,229
Illinois	1,612,818	503,816	Pennsylvania	2,064,300	1,231,706
Iowa	280,733	117,332	South Dakota	9,781	.....
Kansas	170,234	.....	Tennessee	.....	35,689
Kentucky	99,224	.....	Texas	47,574	.....
Louisiana	207,004	.....	Utah	242,800	1,639
Maine	275,318	39,877	Vermont	78,593	29,440
Maryland	289,332	83,780	Virginia	43,392	16,266
Massachusetts	2,154,407	433,710	Washington	186,231	1,524
Michigan	360,898	164,683	West Virginia	168,234	6,340
Minnesota	678,455	6,077	Wisconsin	924,736	.....
Missouri	479,517	229,854	Wyoming	316	.....

In the column "Special property taxes" of Tables 6 and 7 have been tabulated, in addition to the receipts from the inheritance taxes as set forth above, all receipts from (1) taxes on the capital stock or corporate excess of building and loan associations and insurance, telegraph and telephone, express, sleeping car, and other companies; (2) certain taxes on investments, mortgages, and secured debt; (3) taxes on litigations and transfer of realty; and (4) taxes on commissions of executors and civil officers.

Poll and occupation taxes.—In 1913 poll and occupation taxes were a source of revenue in 10 states; the amounts collected in Indiana and North Carolina, however, are included in the column "General property taxes." Eleven states received revenue from this class of taxes in 1903. In several states not reporting receipts from poll and occupation taxes such taxes are authorized, but are collected and disbursed by counties, usually for school purposes, and no record of their collection is found in the state reports.

MAP 1.—PER CAPITA REVENUE RECEIPTS OF STATES: 1913.

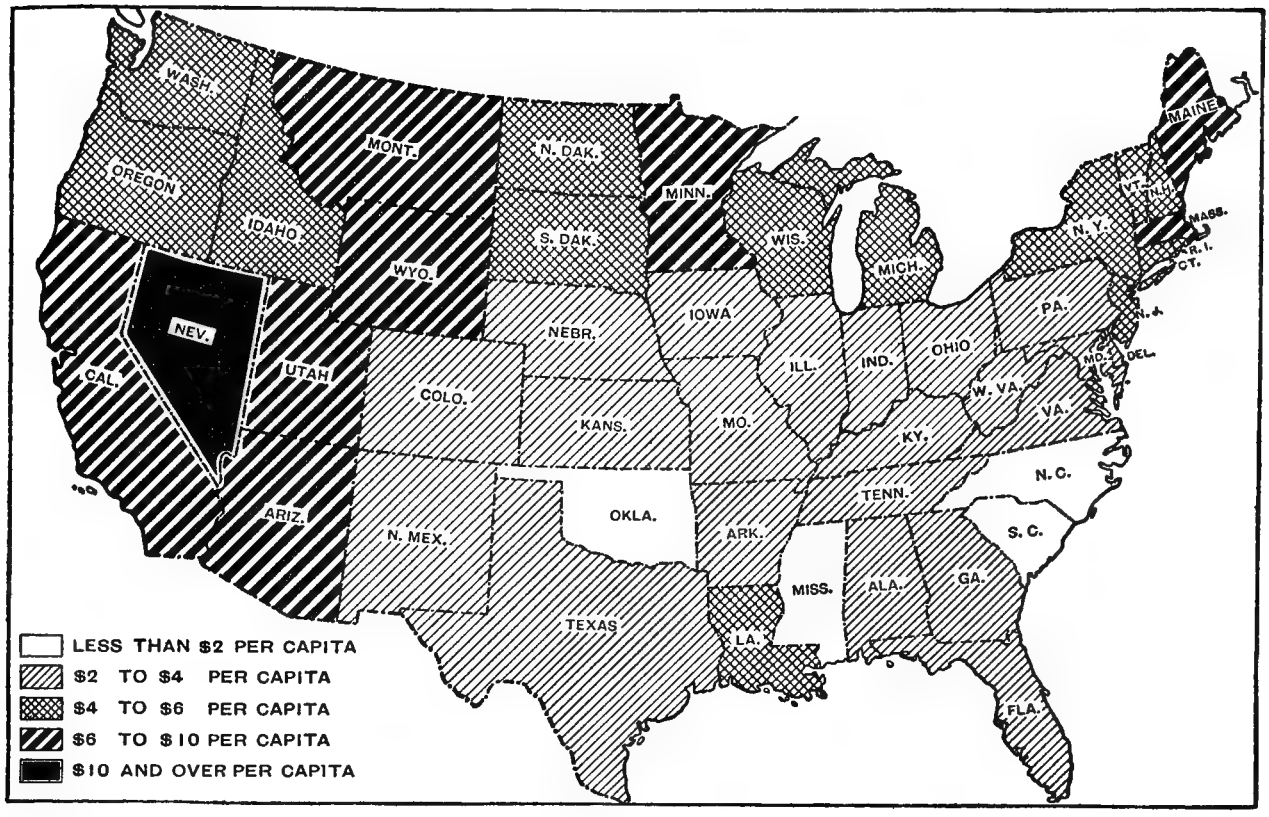

MAP 2.—PER CAPITA REVENUE RECEIPTS OF STATES: 1903.

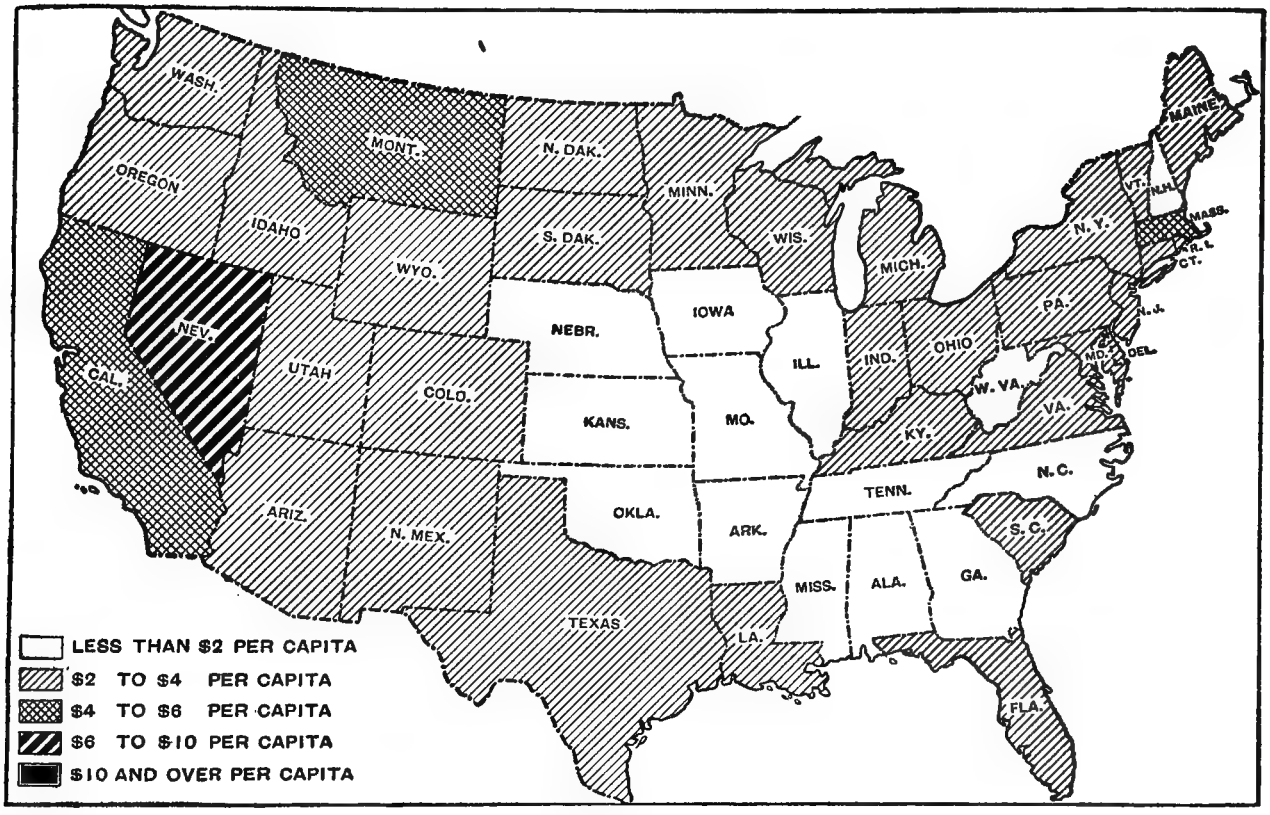

Special assessments and special charges for outlays.—In 1913 five states—Florida, Idaho, Louisiana, Maine, and Massachusetts—reported receipts from special assessments and special charges for outlays. In 1903 two states—Louisiana and Massachusetts—reported receipts of this nature. Among the receipts tabulated as special assessments are certain collections made for drainage, assessments for the maintenance of levees, and assessments for fire protection in forests. In the case of Massachusetts the receipts tabulated as special assessments are collections made by the commonwealth from the cities and towns by reason of the metropolitan park, sewer, and water loans, and loans for state highways, armories, etc.

Business and income taxes.—In 1913 business taxes were collected in all states except Nevada. In 1903 Oklahoma alone reported no receipts from this class of taxes. A large increase in the amounts of business taxes reported will be noted in the aggregate collections, in the totals given for the geographic divisions, and in the amounts given for the individual states, except Arkansas, Arizona, Colorado, Michigan, Nevada, New Jersey, Utah, and Vermont.

The per capita receipts from business taxes collected without the issue of licenses were $0.55 in 1913, and $0.34 in 1903.

The statement which follows shows those states which reported receipts from business taxes on insurance companies, and the amounts reported for the years 1913 and 1903.

STATE.	INSURANCE TAXES.		STATE.	INSURANCE TAXES.	
	1913	1903		1913	1903
Total	$17,554,971	$6,475,540	Montana	$169,589	$58,019
Alabama	252,654	66,982	Nebraska	120,146	41,579
Arizona	.....	15,732	New Hampshire	78,629	31,904
Arkansas	.....	20,388	New Jersey	(1)	130,967
California	602,904	65,101	New Mexico	36,639	(1)
Colorado	173,379	129,658	New York	4,055,626	1,119,944
Connecticut	186,884	81,489	North Carolina	274,063	104,427
Delaware	38,558	.....	North Dakota	149,173	29,513
Florida	156,393	31,286	Ohio	1,404,383	490,172
Georgia	165,374	84,648	Oklahoma	155,135	.....
Idaho	59,393	8,840	Oregon	110,679	37,299
Illinois	519,869	311,380	Pennsylvania	1,683,663	885,755
Indiana	430,930	294,104	Rhode Island	230,250	.....
Iowa	390,549	237,742	South Carolina	100,558	16,345
Kansas	327,512	141,841	South Dakota	109,709	32,676
Kentucky	330,873	182,215	Tennessee	450,036	160,389
Louisiana	16,640	.....	Texas	(1)	147,193
Maine	(1)	(1)	Utah	65,532	18,570
Maryland	126,434	173,085	Vermont	146,676	.....
Massachusetts	1,084,757	403,922	Virginia	253,663	67,800
Michigan	674,138	354,569	Washington	327,602	63,094
Minnesota	413,260	216,516	West Virginia	145,397	35,799
Mississippi	156,543	5,245	Wisconsin	734,349	(1)
Missouri	624,578	164,825	Wyoming	36,774	14,527

[1] Not reported separately.

Included in business and income taxes are receipts from the income tax reported by four states in 1913, which amounted to $313,616, and those reported by three states in 1903, which amounted to $78,786.

The Mississippi income tax law did not become operative soon enough to produce revenue in the year reported, and the Massachusetts law taxes incomes as personal property. The states reporting receipts from income taxes in 1913 and 1903 and the amounts reported are shown in the following statement:

STATE.	INCOME TAX.	
	1913	1903
Total	$313,616	$78,786
North Carolina	(1)	18,352
Oklahoma	3,978	.....
South Carolina	14,098	414
Virginia	134,562	60,020
Wisconsin	160,978	.....

[1] Not reported separately.

In the column "Business and income taxes" have been tabulated, in addition to the insurance and income taxes as set forth above, all receipts from (1) the taxes on the gross earnings of express, telegraph and telephone, sewing machine, mining, oil, railway, car and other companies, and building and loan associations; (2) the tax on savings banks; and (3) the taxes on options and the transfer of stocks.

Liquor licenses and other imposts.—In 1913, for the 48 states as a whole, the per capita receipts from liquor licenses were $0.21 as against $0.12 in 1903. Receipts from this source were reported in 1913 for the following states which had no receipts from liquor licenses in 1903: Arizona, Louisiana, Michigan, Minnesota, Nevada, Tennessee, and West Virginia; while for Georgia, North Carolina, and Wyoming such receipts were reported in 1903 and not in 1913. For Georgia the receipts from the locker tax are included in 1913 with those from other business licenses. Receipts from the dispensaries in South Carolina are included in the column of earnings of public service enterprises. The receipts from liquor licenses in Montana for 1913 and in Texas for 1903 were not separable from those collected from licenses for business other than liquor.

Other business licenses.—In 1913 receipts from licenses issued for business other than liquor were reported by 42 states as against 40 states in 1903. The amount of such receipts, however, decreased for the 48 states as a whole.

Nonbusiness license taxes.—In 1913 receipts from nonbusiness licenses were reported by 43 states as against 9 in 1903. The receipts so classified are in most instances those from hunting, fishing, and automobile licenses. The large increase which will be noted in the total and per capita amounts carried in the column "Nonbusiness licenses" is due largely to the more general licensing of automobiles by the states.

Fines, forfeits, and escheats.—In the table for 1913 the amounts reported as received from fines, forfeits, and escheats are in excess of those reported for 1903. In 1913 such receipts are shown for 44 states; in 1903, for 29 states.

Highway privileges.—No receipts from this source were reported for either year.

Interest and rents.—An increase of $10,358,427 will be noted in the amounts shown as interest and rents

in Tables 6 and 7. In the table for 1913 receipts from this source are shown for all states; in the table for 1903, for 45 states. Almost one-half of the increase mentioned is shown for 4 states. These states and amount of increase for each are as follows: New York, $1,884,144; North Dakota, $1,270,094; Minnesota, $928,471; and Texas, $713,589.

Subventions and grants.—In 1913 receipts from subventions and grants were reported by 41 states, as against 35 states in 1903. The receipts classified as from subventions and grants represent in every instance amounts received by the states from the National Government in aid of agriculture, education, experiment stations, and highway construction and maintenance.

Donations, gifts, and pension assessments.—In 1913 there were 13 states which reported receipts from donations and gifts. In 1903 such receipts were reported for 4 states. In the majority of cases the amounts so classified were gifts for the establishment or enlargement of trust funds.

Earnings of general departments and miscellaneous.—Under "Earnings of general departments and miscellaneous" are included all fees and charges of the state departmental offices, the income of prison enterprises, and receipts of such unusual nature as to make a more definite classification impossible. A large increase will be noted in the amounts for the 48 states and for the several geographic divisions. For 4 states, however, a slight decrease will be found.

Earnings of public service enterprises.—A decrease of $1,468,133, or $0.02 per capita, will be noted in the earnings of public service enterprises. This is due largely to the falling off of the dispensary revenues of South Carolina. Nine states reported the operation of industries established primarily for serving the public with some utility for profit in 1913. Those states and the enterprises conducted by them are as follows: California, the docks and wharves of San Francisco; Connecticut, a toll bridge; Maryland, hay scales and wharves; Massachusetts, a water-supply system; New York, the state canals; North Dakota, the state hail insurance business; Ohio, the state canals; Oregon, a portage railway; and South Carolina, the state insurance business and the state dispensary.

Tables 8 and 9.

Governmental cost payments of states, total and per capita: 1913 and 1903.—Tables 8 and 9 give for 1913 and 1903, respectively, the payments, total and per capita, of the 48 states for the expenses of general departments and of public service enterprises, for interest, and for outlays. A comparison between the amounts of payments for the two years, with the per cent of increase, may be found in Table 13.

In Tables 8 and 9 the expenses of the general departments have been segregated into nine principal groups. In the table for 1903 the column "Schools" includes apportionments for education shown separately for 1913, and the column "Highways" doubtless includes certain payments which should be treated as apportionments. The amounts of apportionments given in the column "All other," in Table 8, with the exception of those for California and Oklahoma, are composed mostly of highway apportionments. In the case of California the amount included in this column represents the state's reimbursement to the counties for the loss of their revenues from ad valorem and railroad taxes; and in the case of Oklahoma the entire amount was apportioned to the counties for fire protection.

Diagram 2.—Per Capita Governmental Cost Payments of States: 1913 and 1903.

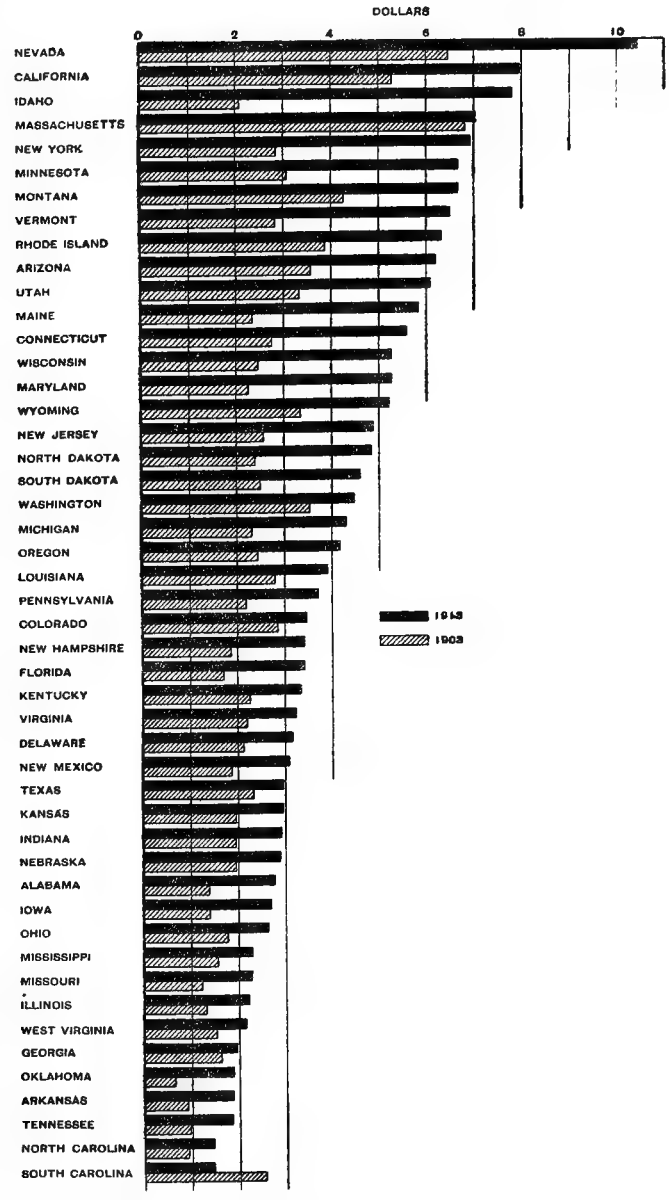

Expenses for general government.—In this column are reported the payments for the expenses of the legislative, general executive, and judicial branches of the state governments, including the maintenance of their

general government buildings. Under the general executive branch are included the offices of governor, comptroller, auditor, treasurer, assessors, and collectors of revenue, etc.

Expenses for protection to person and property.—Among expenses for protection to person and property are reported the payments for maintaining state armories and arsenals.

Expenses for conservation of health and sanitation.—These payments are in the majority of cases for the suppression of tuberculosis.

Expenses for highways.—In this column are reported all expenses by the states for the upkeep of public roads and waterways. For 1903 all amounts apportioned by the states to their lesser civil divisions for these purposes are included in the column "Highways." For 1913 the amounts apportioned are included in the column "All other," under "Apportionments."

Expenses for charities, hospitals, and corrections.—Payments for the maintenance of charitable and correctional institutions of the state, including hospitals other than those for contagious diseases, soldiers' and orphans' homes, reform schools, penitentiaries, etc., are here included.

Expenses for schools.—In this column in Table 8 are included only those payments made directly to educational institutions and objects by the states. The amounts apportioned to the lesser civil divisions to be used for the support of schools are included in the column "Apportionments." The amount paid over to a state institution by the state does not necessarily represent the total amount expended, as the institutions may have other sources of revenue. Effort has been made to show only such expenditures for educational purposes as were made directly from the state treasury. All payments for agricultural demonstrations and instruction expenses financed by the state for fairs and exhibits and for the preservation of historic records have been treated as expenses for schools. In the table for 1903 no separation of apportionments and direct payments to schools was attempted.

Expenses for libraries.—The expenses of law and departmental libraries are included with the expenses of the department to which they belong. The only amounts included in the column "Libraries" are the expenses of the traveling library commissions.

Expenses for recreation.—The payments under this heading include those amounts expended by the states for the maintenance of public parks, museums, and monuments.

Miscellaneous and general expenses.—The greater portion of this expense was for state printing and insurance, which could not be distributed to the several departments.

Expenses for public service enterprises.—In 1903 three states reported public service enterprises. For California, the docks and wharves of San Francisco were reported; for Ohio, the state canals; for South Carolina, the state dispensary. In 1913 payments for expenses of public service enterprises were shown by eight states. These states were, besides the three mentioned above, Maryland, Massachusetts, New York, North Dakota, and Oregon, and such payments are the converse of receipts reported in Tables 6 and 7. Illinois owns a canal, but no payment for the expenses of such enterprise is reported for that state, as a canal commission controls the finances of the enterprise and its records are not incorporated in the state accounts. The payments for the toll bridge in Connecticut could not be segregated and are included with those for highways.

Payments for interest.—The interest payments shown in this column include the payments by states for the use of borrowed capital. No attempt was made to classify the interest payments of states according to the kind of debt obligations upon which paid.

Payments for outlays.—In this column are included the payments of states for the acquisition or construction of permanent properties and improvements. Table 10 gives the detail for 1913, but the detail for 1903 is not available.

Comparison of per capita payments for governmental costs.—A comparison of Tables 8 and 9 reveals an increase in the per capita payments for governmental costs in 1913 for the 48 states as a whole and for the individual states, except South Carolina. The per capita payments of this state decreased from $2.55 in 1903 to $1.46 in 1913, a difference of 70 per cent, due to the decrease in payments for expenses of the state dispensary. Taking the states as a whole, the expenses of the general departments increased from $2.12 to $3.27 per capita, an increase of 54 per cent, and an increase in this item of governmental cost is found in each state, except Massachusetts. An increase is shown in the per capita payments for expenses in each subdivision of the general departmental service, except in the payments for health and sanitation and those for recreation, which remain unchanged, and for general and miscellaneous objects, which show a decrease. Comparing the per capitas for schools in 1913 with those for 1903, it is necessary to include the per capita payments in the column of Table 8 showing apportionments for education. The per capita payments for expenses of public service enterprises of the states as a whole remain the same for the two years; those for interest increase from $0.12 to $0.15; and those for outlays, from $0.03 to $0.50. This increase in outlays may be largely accounted for by better classification in 1913.

TABLE 10.

Governmental cost payments for outlays: 1913.—The total of the payments for outlays for the 48 states for 1913 is $48,433,678. This amount should be considered in connection with the fact that the excess of revenue receipts over the payments for expenses and interest and applicable to outlay in 1913 was $33,467,810 and with the fact that the excess of receipts which increased state indebtedness (Table 14) over payments which decreased state indebtedness (Table 14) was $41,410,754.

MAP 3.—PER CAPITA GOVERNMENTAL COST PAYMENTS OF STATES: 1913.

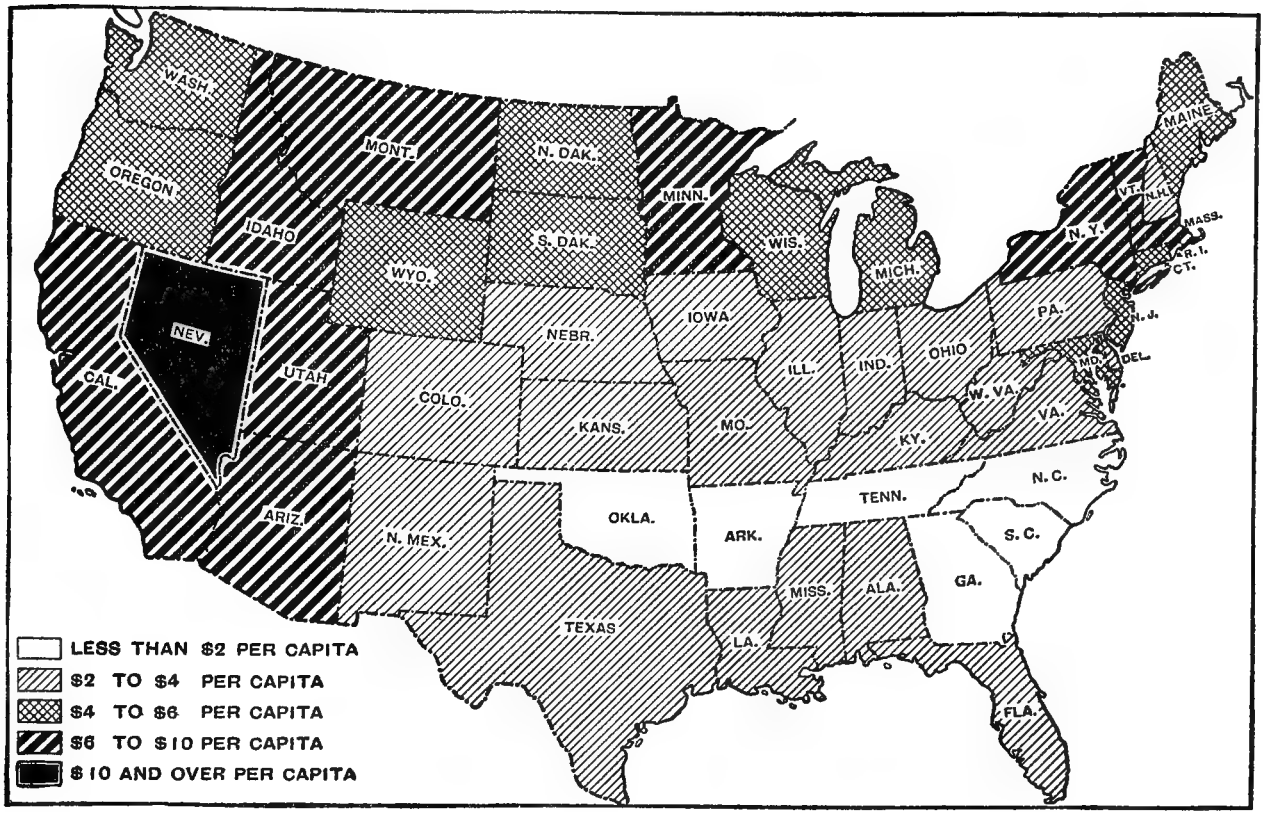

MAP 4.—PER CAPITA GOVERNMENTAL COST PAYMENTS OF STATES: 1903.

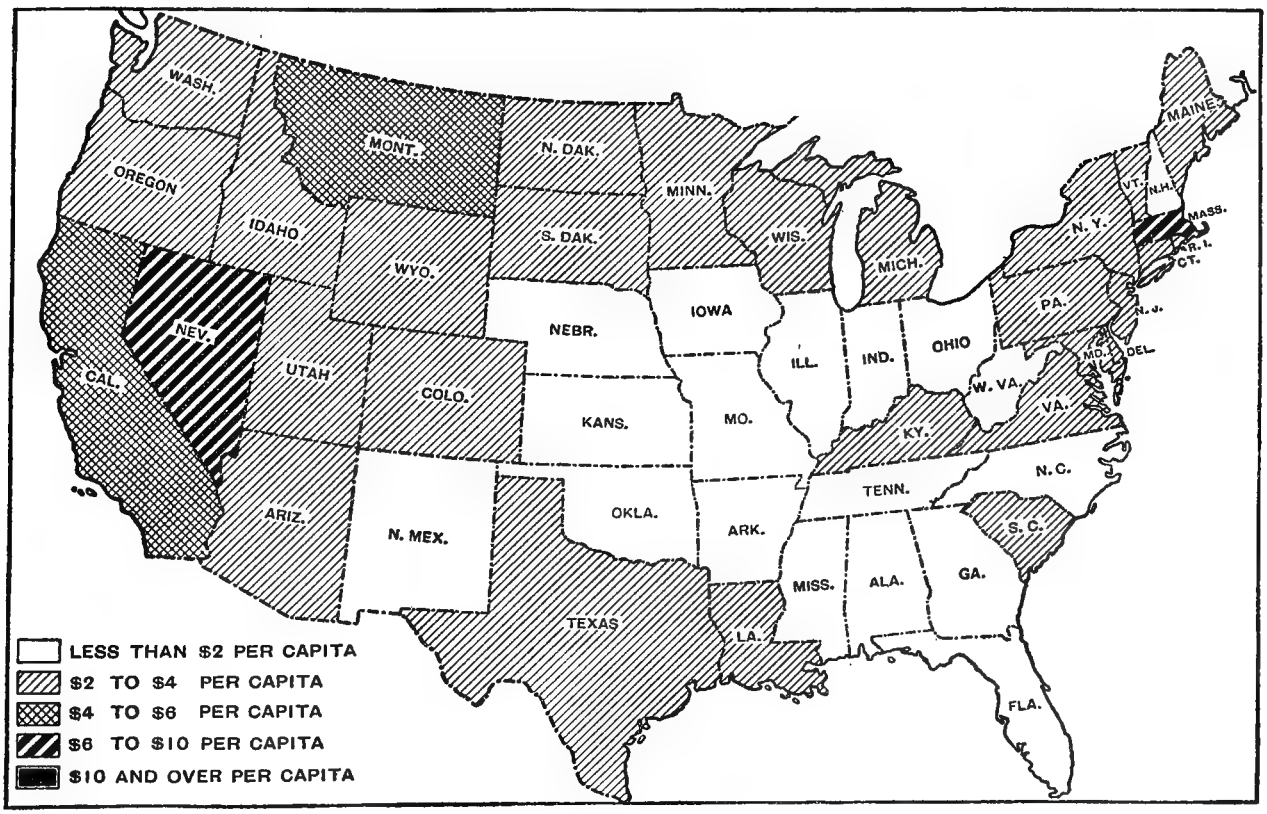

The amounts shown in the column "Protection to person and property" are payments by the states for such purposes as the purchase, construction, or improvement of encampment grounds and equipment of state guards and outlays for protective commissions. The amounts shown in the column "Miscellaneous and general" represent expenditures for land reclamation.

Outlays for public service enterprises were reported by three states. In California the amount given represents the payment for the improvement of harbor property; in New York, the enlargement and construction of canals; and in Massachusetts, the extension of the metropolitan water system.

No detail of outlays for 1903 could be obtained. The total amount expended for outlays in that year was $2,141,915, but neither the individual items in this column nor the total represents the full expenditures for outlays, for the reason that it was not possible in the preparation of the former report to obtain a complete separation of payments for outlays from those for expenses.

Tables 11 and 12.

Per cent distribution, by principal classes, of revenue receipts and governmental cost payments of states: 1913 and 1903.—These tables show, for the 48 states and for the geographic divisions, the per cent which the receipts from each class of revenues constitute of the total revenue, the per cent which the payments for each of the principal classes of governmental costs constitute of the total of such payments, and the per cent relation of the total revenue receipts to the several classes of governmental cost payments. The percentages for 1913 have been in all cases computed upon the basis of the receipts and payments shown in Tables 6 and 8, and those for 1903 upon the amounts given in Tables 7 and 9.

Per cent distribution of revenue receipts.—In 1913 taxes constituted 81.6 per cent of the total revenues of the 48 states. The percentages from this source of revenue for the several geographic divisions varied from 68.8 in the West North Central division to 91.1 in the Middle Atlantic division. The only states realizing only 60 per cent or less of their revenues from taxes were North Dakota, South Dakota, Montana, and Wyoming. In 1903 taxes constituted 81.9 per cent of the total revenues, only 4 states—Florida, Massachusetts, South Carolina, and South Dakota—realizing less than 60 per cent from this source. In 1913 and 1903 the proportions borne to the total per cent of revenue represented by property, poll, occupation, and business taxes were similar. In the individual states for both years the proportional distribution of the classes of taxes given varied greatly. For the 48 states as a whole the per cent of total revenue receipts represented by the general property taxes decreased from 43.5 per cent in 1903 to 38 per cent in 1913, this decrease being almost entirely offset by the increase in the proportion of receipts from special property taxes.

Per cent relation of revenue receipts to governmental cost payments.—In the columns of Tables 11 and 12 headed "Per cent required for meeting expenses and interest" and "Per cent available for outlays and other purposes" is shown the proportion existing between the revenue receipts of states and the necessary costs of government known as expenses and interest and the per cent of revenues remaining after these expenses were met. In 1913 of the total revenue receipts of the 48 states, 90.9 per cent was required for meeting expenses and carrying interest charges, and the balance, 9.1 per cent, was available for outlays and other purposes. The states in 1913 with the lowest percentage of their revenue receipts required for meeting their expenses and interest, and, accordingly, having the largest percentage to apply to permanent improvements, were Arizona, Wyoming, New Hampshire, Oregon, and Washington. In no one of the five states mentioned was the per cent of revenue applicable to outlay less than 23.2, and for Oregon the per cent was 37.1.

In 1903 the 48 states as a whole had 2.9 per cent of revenues remaining after meeting their expenses and interest, the states having the largest percentage available for outlays being Florida, Missouri, New Mexico, Pennsylvania, and Tennessee. The per cent of revenues applicable to outlay costs in the five states mentioned varied from 22.6 in Tennessee to 46.7 in Florida.

The revenues of 11 states in 1913 and of 15 states in 1903 were less than their payments for expenses and interest.

Per cent distribution of governmental cost payments.—The per cent distribution of governmental cost payments in 1913 is slightly different from that in 1903. This fact is due, in a great part, to the imperfect segregation of payments for outlays in 1903 from those for expenses.

Table 13.

Population, revenue receipts, and governmental cost payments of states, with per cent of increase: 1913 and 1903.—Of the 48 states as a whole, the population increased 20 per cent, the receipts from revenues 94.3 per cent, and the governmental cost payments 105.9 per cent. The increase in receipts from property taxes was 93.3 per cent. A decrease in this class of receipts is shown for California, Delaware, and Ohio. The increase in the receipts from business taxes and business licenses other than on the manufacture and sale of liquors was 74.1 per cent. Each class of governmental cost payments increased, if the 48 states be considered as a whole, though individual states will be found to show an increase in one class and a decrease in another. The per cent of increase for outlays, for a number of states, is in error because of outlays being imperfectly reported for 1903.

TABLES 14 AND 15.

Nonrevenue receipts and nongovernmental cost payments of states: 1913 and 1903.—In the columns of Tables 14 and 15 showing receipts from sales of investments and supplies are included receipts of states from the sale of their public lands, securities, and other investments. In 1913 the total receipts from such sales were $27,648,759, a decrease of $1,866,756, or 6.3 per cent, from the total of such receipts in 1903.

The amounts given as received from the issue of debt obligations represent those receipts which increased the indebtedness, including receipts from the sale of bonds and other long-term debt obligations, revenue loans, indebtedness to public trust funds, and warrants outstanding at the close of the year. The total of such receipts in 1913 was $77,906,436, an increase of $60,011,961, or 335.4 per cent, over such receipts in 1903. This increase in the indebtedness of states has greater significance when considered in connection with the amounts shown in the same tables as paid for the decrease of such indebtedness. For 1913 Table 14 shows that $36,495,682 was paid for this object as against $17,568,933 in 1903, as given in the corresponding column in Table 15. This difference represents an increase of $18,926,749, or 107.7 per cent. For eight states for 1913 and four states for 1903 no transactions affecting indebtedness were reported. The state showing the greatest decrease in its outstanding obligations in 1913 is Pennsylvania. The state which shows the greatest increase in its indebtedness in 1913 is California. The state which shows the largest increase in the amount of its debt obligations in 1903 is Massachusetts, while the state which shows the largest decrease is Pennsylvania.

The amount of counterbalancing receipts in 1913 was $1,441,082, while the amount of corresponding payments was $1,422,227. This difference arises from the fact that for Tennessee the amount received from the sale of real property and credited to outlay account was in excess of the total amount expended for outlays during the year for the object to which the receipt has been credited.

In the columns "By general transfers" of Tables 14 and 15 are included the receipts and payments between independent divisions and funds. Where the fiscal periods of the divisions and funds are the same, such receipts and payments balance.

TABLE 16.

Value of public properties of states: 1913.—Except for the omission of the figures for Pennsylvania, Table 16 gives an exhibit of the value of public properties of states. The figures of this table were derived either from actual property records or from reliable estimates, and footnotes indicate the omission of values where no such estimates were procurable. No comparison is possible between the values for 1913 and those for 1903, for the reason that no data for 1903 were obtainable.

The detail of the amounts reported in the column "All other" of this table is as follows: The commonwealth flats of Massachusetts, amounting to $5,000,000; governors' mansions in 11 states, $1,238,296; forest reserves and the property of forestry boards in 9 states, $4,485,333; fish hatcheries, game farms, and equipment of fish and game commissions in 15 states, $683,908; printing departments in 2 states, $290,832; electric light and heating plants in 2 states, $190,000; equipment of highway departments in 4 states, $110,047; laboratories in 2 states, $49,015; mine-rescue and life-saving stations in 2 states, $82,620; property of various boards and commissions in 10 states, $341,761; and miscellaneous lands and buildings in 3 states, $363,200.

GENERAL TABLES

TABLE 1.—SUMMARY OF RECEIPTS, PAYMENTS, AND CASH BALANCES OF THE NATIONAL GOVERNMENT: 1913 AND 1903.

[For a text discussion of this table, see page 20.]

	1913	1903		1913	1903
Aggregate of receipts and cash balances	$3,891,501,454	$2,566,878,140	Aggregate of payments and cash balances	$3,891,501,454	$2,566,878,140
Cash balances at beginning of year	1,841,687,848	1,221,259,600	Cash balances at close of year	[1] 1,893,628,805	1,310,006,031
Revenue receipts	953,596,637	657,231,950	Governmental cost payments	952,600,857	616,739,361
Nonrevenue receipts	1,096,216,969	688,386,590	Nongovernmental cost payments	1,045,271,792	640,132,748

[1] Including excess of postal receipts, $4,510,651.

TABLE 2.—REVENUE RECEIPTS AND GOVERNMENTAL COST PAYMENTS OF THE NATIONAL GOVERNMENT: 1913 AND 1903.

[For a text discussion of this table, see page 20.]

	1913	1903		1913	1903
Revenue receipts	$953,596,637	$657,231,950	Governmental cost payments	$952,600,857	$616,739,361
Special property taxes	313,953,234	281,512,436	Expenses of all general departments	598,857,357	433,924,329
Poll taxes	4,720,728	1,356,158	General government	61,783,733	59,664,164
Business taxes	113,384,816	42,064,142	Protection to person and property	264,670,696	175,874,973
Liquor licenses and other imposts	230,146,332	179,501,319	Conservation of health and sanitation	5,700,620	2,533,009
Other business licenses	205,907	83,625	Highways	42,651,775	19,590,082
Fines, forfeits, and escheats	2,444,025	834,932	Charities, hospitals, and corrections	182,313,240	146,918,690
Interest and rents	44,103	997,198	Education	17,242,816	10,341,203
Earnings of general departments and miscellaneous	17,993,561	16,657,697	Recreation	923,801	504,606
Earnings of public service enterprises	270,703,931	134,224,443	Miscellaneous and general	13,372,439	12,850,248
			Apportionments	10,198,237	5,647,354
			Expenses of public service enterprises	264,106,982	137,695,010
			Interest	25,256,180	28,556,349
			Outlays	64,380,338	16,563,673

TABLE 3.—NONREVENUE RECEIPTS AND NONGOVERNMENTAL COST PAYMENTS OF THE NATIONAL GOVERNMENT: 1913 AND 1903.

[For a text discussion of this table, see page 20.]

	1913	1903		1913	1903
Nonrevenue receipts	$1,096,216,969	$688,386,590	Nongovernmental cost payments	$1,045,271,792	$640,132,748
From sales of investments and supplies	3,558,788	12,992,662	For purchase of investments and supplies	.....	.....
From issue of debt obligations	1,059,082,850	650,997,423	For redemption of debt obligations	1,011,251,811	616,548,659
From trust and agency transactions	20,145,349	9,813,240	In trust and agency transactions	20,589,999	9,000,824
From counterbalancing transactions	13,429,982	14,583,265	In counterbalancing transactions	13,429,982	14,583,265

TABLE 4.—SUMMARY OF RECEIPTS, PAYMENTS, AND CASH BALANCES OF STATES: 1913.

[For a text discussion of this table, see page 21.]

STATE.	Cash balances at beginning of year.	RECEIPTS.			Aggregate of receipts and cash balances at beginning of year.[1]	PAYMENTS.			Cash balances at close of year.
		Total.	Revenue. (Table 6.)	Nonrevenue. (Table 14.)		Total.	Governmental cost. (Table 8.)	Nongovernmental cost. (Table 14.)	
TOTAL	$117,176,715	$526,646,835	$367,585,331	$159,061,504	$643,823,550	$506,847,940	$382,551,199	$124,296,741	$136,975,610
NEW ENGLAND	8,904,980	82,362,679	43,068,659	39,294,020	91,267,659	80,211,662	43,435,568	36,776,094	11,055,997
Maine	502,303	5,398,453	5,063,526	334,927	5,900,756	5,443,475	4,427,827	1,015,648	457,281
New Hampshire	335,286	2,948,704	1,793,881	1,154,823	3,283,990	2,715,153	1,491,467	1,223,686	568,837
Vermont	519,389	2,814,245	1,952,770	861,475	3,333,634	3,020,631	2,342,465	678,166	313,003
Massachusetts	6,208,336	55,441,062	25,742,902	29,698,160	61,649,398	55,279,432	24,912,291	30,367,141	6,369,966
Rhode Island	802,122	4,241,580	3,018,385	1,223,195	5,043,702	4,120,994	3,662,413	458,581	922,708
Connecticut	537,544	11,518,635	5,497,195	6,021,440	12,056,179	9,631,977	6,599,105	3,032,872	2,424,202
MIDDLE ATLANTIC	37,962,453	152,591,028	96,011,135	56,579,893	190,553,481	136,598,886	110,779,028	25,819,858	53,954,595
New York	20,416,555	101,595,972	52,013,706	49,582,266	122,012,527	85,923,968	67,280,410	18,643,558	36,088,559
New Jersey	4,622,527	18,625,670	15,425,547	3,200,123	23,248,197	15,164,012	13,424,128	1,739,884	8,084,185
Pennsylvania	12,923,371	32,369,386	28,571,882	3,797,504	45,292,757	35,510,906	30,074,490	5,436,416	9,781,851
EAST NORTH CENTRAL	20,910,948	73,865,252	60,515,537	13,349,715	94,776,200	72,862,832	59,568,920	13,293,912	21,913,368
Ohio	3,768,930	19,415,442	13,877,036	5,538,406	23,184,372	18,402,232	13,069,242	5,332,990	4,782,140
Indiana	272,969	10,769,130	8,425,385	2,343,745	11,042,099	10,702,694	8,072,824	2,629,870	339,405
Illinois	4,630,411	15,120,663	14,025,769	1,094,894	19,751,074	14,251,864	13,043,558	1,208,306	5,499,210
Michigan	9,077,125	13,222,744	12,806,666	416,078	22,299,869	12,932,147	12,641,650	290,497	9,367,722
Wisconsin	3,161,513	15,337,273	11,380,681	3,956,592	18,498,786	16,573,895	12,741,646	3,832,249	1,924,891
WEST NORTH CENTRAL	10,422,169	54,503,008	43,919,779	10,583,229	64,925,177	53,182,784	43,041,205	10,141,579	11,742,393
Minnesota	3,508,491	17,170,584	14,033,962	3,136,622	20,679,075	17,686,346	14,525,823	3,160,523	2,992,729
Iowa	1,302,630	6,446,843	6,098,459	348,384	7,749,473	6,056,024	5,978,429	77,595	1,693,449
Missouri	2,038,712	8,622,207	8,243,849	378,358	10,660,919	7,679,089	7,597,253	81,836	2,981,830
North Dakota	801,288	4,360,951	3,251,350	1,109,601	5,162,239	4,321,576	3,200,900	1,120,676	840,663
South Dakota	992,289	4,123,024	3,151,538	971,486	5,115,313	4,190,178	2,955,481	1,234,697	925,135
Nebraska	489,550	5,307,044	3,761,392	1,545,652	5,796,594	5,223,284	3,572,297	1,650,987	573,310
Kansas	1,289,209	8,472,355	5,379,229	3,093,126	9,761,564	8,026,287	5,211,022	2,815,265	1,735,277
SOUTH ATLANTIC	6,096,488	41,772,092	30,384,799	11,387,293	47,868,580	40,718,629	31,154,958	9,563,671	7,149,951
Delaware	50,689	882,404	713,348	169,056	933,093	839,777	656,206	183,571	93,316
Maryland	1,480,624	9,934,275	5,294,276	4,639,999	11,414,899	9,527,701	7,010,630	2,517,071	1,887,198
District of Columbia[2]	----------	----------	----------	----------	----------	----------	----------	----------	----------
Virginia	424,462	9,329,521	7,176,220	2,153,301	9,753,983	9,383,186	6,861,575	2,521,611	370,797
West Virginia	1,611,620	5,062,705	2,772,722	2,289,983	6,674,325	5,057,810	2,797,346	2,260,464	1,616,515
North Carolina	218,221	3,825,248	3,294,223	531,025	4,043,469	3,752,613	3,369,612	383,001	290,856
South Carolina	725,356	3,277,877	2,375,236	902,641	4,003,233	3,237,016	2,291,264	945,752	766,217
Georgia	727,076	6,436,364	5,778,440	657,924	7,163,440	6,049,923	5,357,001	692,922	1,113,517
Florida	858,440	3,023,698	2,980,334	43,364	3,882,138	2,870,603	2,811,324	59,279	1,011,535
EAST SOUTH CENTRAL	1,210,598	29,066,325	21,988,198	7,078,127	30,276,923	28,523,659	22,386,953	6,136,706	1,753,264
Kentucky	300,549	13,276,849	7,688,194	5,588,655	13,577,398	13,215,494	7,790,545	5,424,949	361,904
Tennessee	330,931	4,670,229	4,639,769	30,460	5,001,160	4,122,851	4,111,246	11,605	878,309
Alabama	7,071	6,649,515	5,966,208	683,307	6,656,586	6,394,534	6,194,778	199,756	262,052
Mississippi	572,047	4,469,732	3,694,027	775,705	5,041,779	4,790,780	4,290,384	500,396	250,999
WEST SOUTH CENTRAL	9,269,403	29,344,278	26,507,923	2,836,355	38,613,681	34,181,995	26,026,290	8,155,705	4,431,686
Arkansas	423,144	3,541,143	3,454,081	87,062	3,964,287	3,162,538	3,106,779	55,759	801,749
Louisiana	986,068	7,422,491	7,096,702	325,789	8,408,559	7,558,534	6,850,577	707,957	850,025
Oklahoma	6,760,349	4,562,356	3,358,843	1,203,513	11,322,705	9,935,528	3,670,970	6,264,558	1,387,177
Texas	1,099,842	13,818,288	12,598,297	1,219,991	14,918,130	13,525,395	12,397,964	1,127,431	1,392,735
MOUNTAIN	10,451,602	24,017,550	14,392,614	9,624,936	34,469,152	24,992,820	15,687,468	9,305,352	9,476,332
Montana	923,081	4,501,646	2,642,075	1,859,571	5,424,727	4,023,086	2,793,466	1,229,620	1,401,641
Idaho	1,596,298	2,787,456	1,936,279	851,177	4,383,754	3,101,566	2,956,721	144,845	1,282,188
Wyoming	563,801	1,529,474	1,063,277	466,197	2,093,275	1,274,836	849,277	425,559	818,439
Colorado	3,995,120	4,687,811	2,727,954	1,959,857	8,682,931	6,639,055	3,059,000	3,580,055	2,043,876
New Mexico	568,199	1,286,532	797,423	489,109	1,854,731	1,199,355	1,143,352	56,003	655,376
Arizona	411,442	3,778,441	1,539,147	2,239,294	4,189,883	3,155,800	1,430,374	1,725,426	1,034,083
Utah	1,871,595	3,959,978	2,715,919	1,244,059	5,831,573	4,169,872	2,465,212	1,704,660	1,661,701
Nevada	522,066	1,486,212	970,540	515,672	2,008,278	1,429,250	990,066	439,184	579,028
PACIFIC	11,948,074	39,124,623	30,796,687	8,327,936	51,072,697	35,574,673	30,470,809	5,103,864	15,498,024
Washington	1,452,397	8,318,316	7,174,313	1,144,003	9,770,713	7,324,465	6,016,647	1,307,818	2,446,248
Oregon	592,143	4,814,691	3,847,371	967,320	5,406,834	4,413,098	3,153,578	1,259,520	993,736
California	9,903,534	25,991,616	19,775,003	6,216,613	35,895,150	23,837,110	21,300,584	2,536,526	12,058,040

[1] Also the aggregate of payments and cash balances at the close of the year.

[2] Receipts, payments, and cash balances classified as municipal.

TABLE 5.—SUMMARY OF RECEIPTS, PAYMENTS, AND CASH BALANCES OF STATES: 1903.

[For a text discussion of this table, see page 21.]

STATE.	Cash balances at beginning of year.	RECEIPTS.			Aggregate of receipts and cash balances at beginning of year.[1]	PAYMENTS.			Cash balances at close of year.
		Total.	Revenue. (Table 7.)	Nonrevenue. (Table 15.)		Total.	Governmental cost. (Table 9.)	Nongovernmental cost. (Table 15.)	
TOTAL	$65,755,290	$313,299,849	$213,318,406	$99,981,443	$379,055,139	$300,937,810	$209,908,086	$91,029,724	$78,117,329
NEW ENGLAND	9,119,500	60,819,715	22,098,644	38,721,071	69,939,215	61,135,586	28,228,791	32,906,795	8,803,629
Maine	297,837	2,414,386	2,029,053	385,333	2,712,223	2,273,330	1,661,115	612,215	438,893
New Hampshire	576,239	1,526,967	748,456	778,511	2,103,206	1,732,111	780,654	951,457	371,095
Vermont	324,969	1,279,039	1,186,284	92,755	1,604,008	1,215,582	982,451	233,131	388,426
Massachusetts	6,630,107	49,649,211	13,391,384	36,257,827	56,279,318	49,798,228	20,338,134	29,460,094	6,481,090
Rhode Island	733,301	1,652,441	1,509,567	142,874	2,385,742	1,942,014	1,799,968	142,046	443,728
Connecticut	557,047	4,297,671	3,233,900	1,063,771	4,854,718	4,174,321	2,666,469	1,507,852	680,397
MIDDLE ATLANTIC	19,965,409	56,707,177	48,626,125	8,081,052	76,672,586	50,686,750	42,562,000	8,124,750	25,985,836
New York	9,789,357	27,171,285	23,258,959	3,912,326	36,960,642	26,725,415	22,409,019	4,316,396	10,235,227
New Jersey	2,468,030	6,588,001	5,769,680	818,321	9,056,031	6,174,229	5,386,348	787,881	2,881,802
Pennsylvania	7,708,022	22,947,891	19,597,486	3,350,405	30,655,913	17,787,106	14,766,633	3,020,473	12,868,807
EAST NORTH CENTRAL	9,189,630	58,534,282	40,285,266	18,249,016	67,723,912	54,277,239	37,291,986	16,985,253	13,446,673
Ohio	1,683,724	9,863,679	9,378,750	484,929	11,547,403	7,975,158	7,692,858	282,300	3,572,245
Indiana	611,649	8,280,501	5,499,269	2,781,232	8,892,150	8,379,289	5,017,819	3,361,470	512,861
Illinois [2]	2,617,956	16,455,370	12,797,688	3,657,682	19,073,326	15,695,002	13,365,142	2,329,860	3,378,324
Michigan	3,453,811	17,089,521	6,876,680	10,212,841	20,543,332	16,026,227	5,909,624	10,116,603	4,517,105
Wisconsin	822,490	6,845,211	5,732,879	1,112,332	7,667,701	6,201,563	5,306,543	895,020	1,466,138
WEST NORTH CENTRAL	6,708,651	40,406,570	27,453,461	12,953,109	47,115,221	39,445,300	26,205,553	13,239,747	7,669,921
Minnesota	1,999,343	7,642,554	6,220,033	1,422,521	9,641,897	7,429,060	5,699,054	1,730,006	2,212,837
Iowa [2]	1,186,882	6,800,857	6,052,988	747,869	7,987,739	6,365,969	6,255,390	110,579	1,621,770
Missouri	1,243,131	7,601,009	5,239,682	2,361,327	8,844,140	6,845,737	3,861,948	2,983,789	1,998,403
North Dakota [2]	190,419	3,229,768	1,823,344	1,406,424	3,420,187	2,857,604	1,918,714	938,890	562,583
South Dakota	846,491	2,483,864	1,273,328	1,210,536	3,330,355	2,938,157	1,147,028	1,791,129	392,198
Nebraska [2]	615,018	8,836,272	4,057,242	4,779,030	9,451,290	9,019,035	4,305,542	4,713,493	432,255
Kansas	627,367	3,812,246	2,786,844	1,025,402	4,439,613	3,989,738	3,017,877	971,861	449,875
SOUTH ATLANTIC	4,866,666	23,815,204	19,756,297	4,058,907	28,681,870	22,954,418	19,185,448	3,768,970	5,727,452
Delaware	32,250	574,137	415,187	158,950	606,387	535,436	404,390	131,046	70,951
Maryland	1,272,002	3,990,270	2,852,986	1,137,284	5,262,272	4,065,123	2,757,909	1,307,214	1,197,149
District of Columbia [3]	.....	.....	.....	.....	.....	.....	.....	.....	.....
Virginia	1,098,177	5,120,269	3,960,752	1,159,517	6,218,446	5,188,645	4,215,300	973,345	1,029,801
West Virginia	1,108,046	2,292,162	1,785,048	507,114	3,400,208	2,147,160	1,579,869	567,351	1,253,048
North Carolina	53,787	1,944,849	1,700,551	244,298	1,998,636	1,887,356	1,851,412	35,944	111,280
South Carolina	251,871	4,063,187	3,533,434	529,753	4,315,058	3,864,814	3,550,582	314,232	450,244
Georgia	730,722	3,886,163	3,716,443	169,720	4,616,885	4,105,705	3,798,622	307,083	511,180
Florida	319,811	1,944,167	1,791,896	152,271	2,263,978	1,160,179	1,027,424	132,755	1,103,799
EAST SOUTH CENTRAL	1,609,507	18,595,446	14,936,416	3,659,030	20,204,953	18,564,230	14,266,248	4,297,982	1,640,723
Kentucky	169,691	8,208,831	4,816,593	3,392,238	8,378,522	8,149,873	4,966,870	3,183,003	228,649
Tennessee [2]	110,003	5,421,698	5,264,772	156,926	5,531,701	5,109,144	4,073,432	1,035,712	422,557
Alabama	501,359	2,923,809	2,882,199	41,610	3,425,168	2,695,816	2,673,287	22,529	729,352
Mississippi	828,454	2,041,108	1,972,852	68,256	2,869,562	2,609,397	2,552,659	56,738	260,165
WEST SOUTH CENTRAL	4,853,550	19,281,192	15,674,231	3,606,961	24,134,742	18,872,455	15,749,587	3,122,868	5,262,287
Arkansas [2]	471,972	3,242,242	2,872,834	369,408	3,714,214	2,703,210	2,524,632	178,578	1,011,004
Louisiana	1,412,805	4,245,341	3,565,975	679,366	5,658,146	4,266,099	4,113,242	152,857	1,392,047
Oklahoma [2]	348,830	1,881,289	1,483,684	397,605	2,230,119	1,581,742	1,398,628	183,114	648,377
Texas	2,619,943	9,912,320	7,751,738	2,160,582	12,532,263	10,321,404	7,713,085	2,608,319	2,210,859
MOUNTAIN	2,877,083	14,814,208	9,860,574	4,953,634	17,691,291	14,069,264	9,955,891	4,113,373	3,622,027
Montana [2]	514,627	3,294,023	2,330,098	963,925	3,808,650	3,211,925	2,426,990	784,935	596,725
Idaho [2]	130,981	2,095,986	913,546	1,182,440	2,226,967	1,509,212	893,756	615,456	717,755
Wyoming [2]	171,685	868,653	829,979	38,674	1,040,338	787,300	727,702	59,598	253,038
Colorado [2]	806,501	5,389,262	3,248,146	2,141,116	6,195,763	5,445,835	3,556,314	1,889,521	749,928
New Mexico	218,954	546,307	538,473	7,834	765,261	516,811	446,558	70,253	248,450
Arizona	143,954	658,754	564,486	94,268	802,708	624,945	530,050	94,895	177,763
Utah	620,360	1,433,748	1,036,096	397,652	2,054,108	1,464,357	1,020,764	443,593	589,751
Nevada	270,021	527,475	399,750	127,725	797,496	508,879	353,757	155,122	288,617
PACIFIC	6,565,294	20,326,055	14,627,392	5,698,663	26,891,349	20,932,568	16,462,582	4,469,986	5,958,781
Washington [2]	426,001	7,151,615	4,799,964	2,351,651	7,577,616	6,665,542	5,023,900	1,641,642	912,074
Oregon [4]	944,623	3,636,749	2,138,753	1,497,996	4,581,372	3,443,796	2,116,169	1,327,627	1,137,576
California	5,194,670	9,537,691	7,688,675	1,849,016	14,732,361	10,823,230	9,322,513	1,500,717	3,909,131

[1] Also the aggregate of payments and cash balances at the close of the year.
[2] The figures of this state relating to the period ending June 30, 1903, or the nearest date preceding thereto, represent the transactions of a two-year period.
[3] Receipts, payments, and cash balances classified as municipal.
[4] The figures of this state relating to the period ending June 30, 1903, or the nearest date preceding thereto, represent the transactions of a period of 21 months.

TABLE 6.—REVENUE RECEIPTS OF STATES,

[For a text discussion of

	STATE.	Population, estimated as of July 1, 1913.	REVENUE RECEIPTS. Total.	Per capita.	General property taxes. Total.	General property taxes. Per capita.	Special property taxes. Total.	Special property taxes. Per capita.	Poll and occupation taxes. Total.	Poll and occupation taxes. Per capita.	Special assessments and special charges for outlays. Total.	Special assessments and special charges for outlays. Per capita.	Business and income taxes. Total.	Business and income taxes. Per capita.
1	TOTAL	96,815,253	$367,585,331	$3.80	$139,750,303	$1.44	$67,675,933	$0.70	$2,965,069	$0.03	$6,454,807	$0.07	$53,642,322	$0.55
2	NEW ENGLAND	6,864,796	43,068,659	6.27	10,956,737	1.60	11,089,826	1.62	168,602	0.02	5,297,603	0.77	6,618,995	0.96
3	Maine	757,936	5,063,526	6.68	2,498,591	3.30	275,318	0.36			73,613	0.10	1,869,440	2.47
4	New Hampshire	436,740	1,793,881	4.11	1,178,347	2.70	220,601	0.51					78,629	0.18
5	Vermont	359,957	1,952,770	5.43	184,319	0.51	746,547	2.07					510,963	1.42
6	Massachusetts	3,548,705	25,742,902	7.25	6,252,161	1.76	5,056,514	1.42			5,223,990	1.47	2,948,562	0.83
7	Rhode Island	379,665	3,018,385	5.21	843,319	1.45	534,825	0.92					851,726	1.47
8	Connecticut	1,181,793	5,497,195	4.65			4,256,021	3.60	168,602	0.14			359,675	0.30
9	MIDDLE ATLANTIC	20,570,382	96,011,135	4.67	17,321,467	0.84	41,808,204	2.03					13,745,450	0.67
10	New York	9,712,954	52,013,706	5.36	6,187,819	0.64	22,183,580	2.28					7,710,532	0.79
11	New Jersey	2,749,486	15,425,547	5.61	9,877,039	3.59	748,086	0.27					2,602,534	0.95
12	Pennsylvania	8,107,942	28,571,882	3.52	1,256,609	0.15	18,876,538	2.33					3,432,384	0.42
13	EAST NORTH CENTRAL	18,986,520	60,515,537	3.19	34,885,518	1.84	5,232,064	0.28					8,879,967	0.47
14	Ohio	4,965,169	13,877,036	2.79	2,916,282	0.59	1,895,094	0.38					4,355,661	0.88
15	Indiana	2,760,792	8,425,385	3.05	6,182,813	2.24	170,585	0.06	(2)	(2)			551,168	0.20
16	Illinois	5,904,043	14,025,769	2.38	8,091,832	1.37	1,612,818	0.27					2,116,626	0.36
17	Michigan	2,936,618	12,806,666	4.36	10,875,862	3.70	628,831	0.21					752,609	0.26
18	Wisconsin	2,419,898	11,380,681	4.70	6,818,729	2.82	924,736	0.38					1,103,903	0.46
19	WEST NORTH CENTRAL	12,057,197	43,919,779	3.64	19,368,207	1.61	1,727,042	0.14					6,339,387	0.53
20	Minnesota	2,181,077	14,033,962	6.43	4,201,828	1.93	714,905	0.33					4,402,027	2.02
21	Iowa	2,222,472	6,098,459	2.74	3,658,488	1.65	280,733	0.13					399,185	0.18
22	Missouri	3,353,983	8,243,849	2.46	3,222,363	0.96	479,517	0.14					807,327	0.24
23	North Dakota	660,849	3,251,350	4.92	1,240,338	1.88							149,173	0.23
24	South Dakota	643,121	3,151,538	4.90	1,547,545	2.41	9,781	0.02					109,709	0.17
25	Nebraska	1,233,122	3,761,392	3.05	2,187,597	1.77	71,872	0.06					120,146	0.10
26	Kansas	1,762,573	5,379,229	3.05	3,310,048	1.88	170,234	0.10					351,820	0.20
27	SOUTH ATLANTIC	12,415,844	30,384,799	2.45	14,113,565	1.14	1,682,543	0.14	836,055	0.07	245,739	0.02	4,052,043	0.33
28	Delaware	208,036	713,348	3.43			26,662	0.13					334,820	1.61
29	Maryland	1,330,209	5,294,276	3.98	2,129,364	1.60	525,423	0.39					1,017,966	0.77
30	District of Columbia [3]													
31	Virginia	2,129,003	7,176,220	3.37	2,539,343	1.19	412,588	0.19	296,743	0.14			1,647,516	0.77
32	West Virginia	1,306,345	2,772,722	2.12	304,756	0.23	587,735	0.45	195,939	0.15			145,397	0.11
33	North Carolina	2,307,809	3,294,223	1.43	1,969,056	0.85	5,265	(1)	(2)	(2)			401,612	0.17
34	South Carolina	1,572,285	2,375,236	1.51	1,654,659	1.05	122,575	0.08					114,656	0.07
35	Georgia	2,736,737	5,778,440	2.11	4,037,908	1.48			343,373	0.13			165,374	0.06
36	Florida	825,420	2,980,334	3.61	1,478,479	1.79	2,295	(1)			245,739	0.30	224,702	0.27
37	EAST SOUTH CENTRAL	8,690,006	21,988,198	2.53	11,878,625	1.37	694,603	0.08	179,096	0.02			2,351,843	0.27
38	Kentucky	2,336,277	7,688,194	3.29	4,318,990	1.85	461,956	0.20					690,797	0.30
39	Tennessee	2,238,128	4,639,769	2.07	1,733,782	0.77	91,268	0.04					1,225,608	0.55
40	Alabama	2,238,614	5,966,208	2.67	3,500,148	1.56	96,472	0.04	179,096	0.08			278,895	0.12
41	Mississippi	1,876,987	3,694,027	1.97	2,325,705	1.24	44,907	0.02					156,543	0.08
42	WEST SOUTH CENTRAL	9,516,275	26,507,923	2.79	15,659,378	1.65	975,662	0.10	844,350	0.09	868,868	0.09	1,202,923	0.13
43	Arkansas	1,659,859	3,454,081	2.08	2,737,926	1.65	221,115	0.13					1,025	(1)
44	Louisiana	1,745,658	7,096,702	4.07	4,386,920	2.51	207,004	0.12			868,868	0.50	35,420	0.02
45	Oklahoma	1,938,761	3,358,843	1.73	2,206,205	1.14	5,572	(1)					376,379	0.19
46	Texas	4,171,997	12,598,297	3.02	6,328,327	1.52	541,971	0.13	844,350	0.20			790,099	0.19
47	MOUNTAIN	2,945,043	14,392,614	4.89	8,329,887	2.83	744,462	0.25	80,090	0.03	42,597	0.01	559,282	0.19
48	Montana	419,174	2,642,075	6.30	905,746	2.16	20,036	0.05					173,904	0.41
49	Idaho	378,818	1,936,279	5.11	1,004,830	2.65	97,887	0.26			42,597	0.11	62,592	0.17
50	Wyoming	163,325	1,063,277	6.51	573,573	3.51	316	(1)					38,327	0.23
51	Colorado	883,276	2,727,954	3.09	1,578,697	1.79	280,701	0.32	80,090	0.09			173,379	0.20
52	New Mexico	370,185	797,423	2.15	529,143	1.43	28,078	0.08					37,064	0.10
53	Arizona	230,808	1,539,147	6.67	1,252,573	5.43	173	(1)					8,484	0.04
54	Utah	404,735	2,715,919	6.71	1,883,377	4.65	317,271	0.78					65,532	0.16
55	Nevada	94,722	970,540	10.25	601,948	6.35								
56	PACIFIC	4,769,190	30,796,687	6.46	7,236,919	1.52	3,721,527	0.78	856,876	0.18			9,892,432	2.07
57	Washington	1,344,686	7,174,313	5.34	3,333,336	2.48	186,231	0.14					532,843	0.40
58	Oregon	756,988	3,847,371	5.08	2,541,696	3.36	262,138	0.35					158,727	0.21
59	California	2,667,516	19,775,003	7.41	1,361,887	0.51	3,273,158	1.23	856,876	0.32			9,200,862	3.45

[1] Less than one-half of 1 cent. [2] Not reported separately. [3] Receipts and payments classified as municipal.

TOTAL AND PER CAPITA: 1913.

this table, see page 21.]

REVENUE RECEIPTS—continued.

Liquor licenses and other imposts.		Other business licenses.		Nonbusiness license taxes.		Fines, forfeits, and escheats.		Highway privileges.		Interest and rents.		Subventions and grants.		Donations, gifts, and pension assessments.		Earnings of general departments and miscellaneous.		Earnings of public service enterprises.		
Total.	Per capita.	Total.	Per capita.	Total.	Per capita.	Total.	Per capita.	Total.	Per capita.	Total.	Per capita.	Total.	Per capita.	Total.	Per capita.	Total.	Per capita.	Total.	Per capita.	
$20,992,857	$0.21	$8,589,208	$0.09	$6,450,932	$0.07	$1,428,011	$0.01	.....	.....	$21,300,430	$0.22	$3,190,750	$0.03	$434,526	(1)	$32,994,761	$0.34	$1,715,422	$0.02	1
1,072,269	0.16	398,703	0.06	884,002	0.13	185,746	0.03	.....	.....	2,209,332	0.32	327,679	0.05	245,751	$0.04	3,469,983	0.51	143,431	0.02	2
.....	.....	110	(1)	176,572	0.23	2,355	(1)	.....	.....	65,026	0.09	.....	.....	.....	.....	102,501	0.14	.....	.....	3
.....	.....	9,662	0.02	144,182	0.33	2,473	0.01	.....	.....	76,734	0.18	8,550	0.02	.....	.....	74,703	0.17	.....	.....	4
74,118	0.21	16,557	0.05	120,291	0.33	29,361	0.08	.....	.....	54,521	0.15	58,225	0.16	.....	.....	157,868	0.44	.....	.....	5
827,535	0.23	348,685	0.10	49,600	0.01	110,216	0.03	.....	.....	1,751,718	0.49	99,175	0.03	242,451	0.07	2,697,864	0.76	134,431	0.04	6
170,616	0.29	22,874	0.04	116,215	0.20	5,432	0.01	.....	.....	78,467	0.14	65,878	0.11	3,300	0.01	325,733	0.56	.....	.....	7
.....	.....	815	(1)	277,142	0.23	35,909	0.03	.....	.....	182,866	0.15	95,851	0.08	.....	.....	111,314	0.09	9,000	0.01	8
11,201,823	0.54	1,608,936	0.08	1,721,244	0.08	222,273	0.01	.....	.....	3,031,978	0.15	424,320	0.02	27,541	(1)	4,890,173	0.24	7,726	(1)	9
9,401,083	0.97	43,757	(1)	1,053,762	0.11	61,493	0.01	.....	.....	2,411,139	0.25	229,120	0.02	27,541	(1)	2,696,154	0.28	7,726	(1)	10
.....	.....	29,986	0.01	66,529	0.02	87,171	0.03	.....	.....	411,762	0.15	108,700	0.04	.....	.....	1,493,740	0.54	.....	.....	11
1,800,740	0.22	1,535,193	0.19	600,953	0.07	73,609	0.01	.....	.....	209,077	0.03	86,500	0.01	.....	.....	700,279	0.09	.....	.....	12
2,567,075	0.14	200,007	0.01	1,530,008	0.08	84,426	(1)	.....	.....	1,564,430	0.08	673,695	0.04	59,109	(1)	4,828,531	0.25	10,707	(1)	13
2,542,533	0.51	34,450	0.01	285,074	0.06	7,830	(1)	.....	.....	179,206	0.04	138,715	0.03	878	(1)	1,510,606	0.30	10,707	(1)	14
.....	.....	490	(1)	74,730	0.03	10,533	(1)	.....	.....	610,622	0.22	86,595	0.03	12,714	(1)	725,135	0.26	.....	.....	15
.....	.....	126,911	0.02	573,425	0.10	3,970	(1)	.....	.....	295,959	0.05	189,075	0.03	.....	.....	1,015,153	0.17	.....	.....	16
24,542	0.01	10,908	(1)	211,775	0.07	1,051	(1)	.....	.....	77,765	0.03	146,360	0.05	.....	.....	76,963	0.03	.....	.....	17
.....	.....	27,248	0.01	385,004	0.16	61,042	0.03	.....	.....	400,878	0.17	112,950	0.05	45,517	0.02	1,500,674	0.62	.....	.....	18
1,559,049	0.13	75,511	0.01	1,151,622	0.10	130,507	0.01	.....	.....	5,763,509	0.48	479,921	0.04	.....	.....	7,258,455	0.60	66,569	0.01	19
54,143	0.02	7,765	(1)	86,623	0.04	6,419	(1)	.....	.....	1,653,545	0.76	113,885	0.05	.....	.....	2,792,822	1.28	.....	.....	20
.....	.....	41,641	0.02	794,979	0.36	3,475	(1)	.....	.....	274,468	0.12	106,150	0.05	.....	.....	539,340	0.24	.....	.....	21
1,504,906	0.45	50	(1)	171,488	0.05	100,010	0.03	.....	.....	182,738	0.05	14,225	(1)	.....	.....	1,761,225	0.53	.....	.....	22
.....	.....	17,449	0.03	30,290	0.05	9,762	0.01	.....	.....	1,411,659	2.14	2,729	(1)	.....	.....	323,381	0.49	66,569	0.10	23
.....	.....	8,606	0.01	16,349	0.03	434	(1)	.....	.....	982,679	1.53	33,815	0.05	.....	.....	442,620	0.69	.....	.....	24
.....	.....	.....	.....	51,893	0.04	82	(1)	.....	.....	706,404	0.57	131,710	0.11	.....	.....	491,688	0.40	.....	.....	25
.....	.....	.....	.....	.....	.....	10,325	0.01	.....	.....	552,016	0.31	77,407	0.04	.....	.....	907,379	0.51	.....	.....	26
1,840,396	0.15	2,012,713	0.16	317,619	0.03	155,022	0.01	.....	.....	1,606,480	0.13	403,837	0.03	73,894	0.01	2,993,240	0.24	51,653	(1)	27
76,789	0.37	87,492	0.42	30,828	0.15	.....	.....	.....	.....	57,369	0.28	50,000	0.24	.....	.....	49,388	0.24	.....	.....	28
427,468	0.32	370,035	0.28	60,036	0.05	14,688	0.01	.....	.....	327,856	0.25	.....	.....	.....	.....	419,342	0.32	2,098	(1)	29
.....	.....	.....	.....	.....	.....	.....	.....	.....	.....	.....	.....	.....	.....	.....	.....	.....	.....	.....	.....	30
529,698	0.25	698,883	0.33	51,621	0.02	108,019	0.05	.....	.....	269,046	0.13	50,000	0.02	30,091	0.01	542,672	0.25	.....	.....	31
648,641	0.50	152,131	0.12	44,500	0.03	27,905	0.02	.....	.....	90,313	0.07	90,000	0.07	2,650	(1)	482,755	0.37	.....	.....	32
.....	.....	5,808	(1)	16,429	0.01	.....	.....	.....	.....	264,233	0.11	80,000	0.03	670	(1)	551,150	0.24	.....	.....	33
.....	.....	(4)	(4)	.....	.....	3,795	(1)	.....	.....	83,206	0.05	50,000	0.03	.....	.....	296,790	0.19	49,555	0.03	34
.....	.....	463,763	0.17	109,937	0.04	500	(1)	.....	.....	436,002	0.16	.....	.....	.....	.....	221,583	0.08	.....	.....	35
157,800	0.19	234,601	0.28	4,268	0.01	115	(1)	.....	.....	78,455	0.10	83,837	0.10	40,483	0.05	429,560	0.52	.....	.....	36
1,197,239	0.14	1,107,861	0.13	317,641	0.04	302,570	0.03	.....	.....	313,929	0.04	105,721	0.01	.....	.....	3,539,070	0.41	.....	.....	37
581,007	0.25	147,555	0.06	254,998	0.11	250,271	0.11	.....	.....	145,303	0.06	.....	.....	.....	.....	837,317	0.36	.....	.....	38
590,121	0.26	39,412	0.02	.....	.....	5,402	(1)	.....	.....	3,691	(1)	55,122	0.02	.....	.....	895,363	0.40	.....	.....	39
26,111	0.01	395,492	0.18	40,643	0.02	1,086	(1)	.....	.....	11,343	0.01	50,599	0.02	.....	.....	1,386,323	0.62	.....	.....	40
.....	.....	525,402	0.28	22,000	0.01	45,811	0.02	.....	.....	153,592	0.08	.....	.....	.....	.....	420,067	0.22	.....	.....	41
1,224,835	0.13	803,299	0.08	122,983	0.01	55,261	0.01	.....	.....	2,893,313	0.30	106,923	0.01	.....	.....	1,750,128	0.18	.....	.....	42
87,135	0.05	1,350	(1)	13,137	0.01	16,276	0.01	.....	.....	37,515	0.02	53,487	0.03	.....	.....	285,115	0.17	.....	.....	43
450,700	0.26	469,417	0.27	58,244	0.03	27,931	0.02	.....	.....	134,144	0.08	.....	.....	.....	.....	458,054	0.26	.....	.....	44
.....	.....	69,687	0.04	51,602	0.03	1,015	(1)	.....	.....	435,589	0.22	53,436	0.03	.....	.....	159,358	0.08	.....	.....	45
687,000	0.16	262,845	0.06	.....	.....	10,039	(1)	.....	.....	2,286,065	0.55	.....	.....	.....	.....	847,601	0.20	.....	.....	46
123,463	0.04	450,482	0.15	181,145	0.06	38,563	0.01	.....	.....	1,914,492	0.65	500,045	0.17	28,231	0.01	1,399,875	0.48	.....	.....	47
(5)	(5)	373,846	0.89	55,968	0.13	2,888	0.01	.....	.....	610,122	1.46	58,375	0.14	25,000	0.06	416,190	0.99	.....	.....	48
14,485	0.04	13,959	0.04	41,940	0.11	5,418	0.01	.....	.....	484,589	1.28	26,053	0.07	.....	.....	141,929	0.37	.....	.....	49
.....	.....	.....	.....	25,110	0.15	606	(1)	.....	.....	250,953	1.54	53,249	0.33	3,211	0.02	117,932	0.72	.....	.....	50
56,838	0.06	25,057	0.03	27,307	0.03	.....	.....	.....	.....	113,330	0.13	88,734	0.10	20	(1)	303,801	0.34	.....	.....	51
.....	.....	.....	.....	8,067	0.02	.....	.....	.....	.....	17,522	0.05	107,954	0.29	.....	.....	69,595	0.19	.....	.....	52
1,500	0.01	8,108	0.04	16,541	0.07	1,442	(1)	.....	.....	19,980	0.09	79,391	0.34	.....	.....	150,955	0.65	.....	.....	53
.....	.....	.....	.....	.....	.....	3,058	0.01	.....	.....	269,111	0.66	83,690	0.21	.....	.....	93,880	0.23	.....	.....	54
50,640	0.53	29,512	0.31	6,212	0.07	25,151	0.27	.....	.....	148,885	1.57	2,599	0.03	.....	.....	105,593	1.11	.....	.....	55
206,708	0.04	1,931,696	0.41	224,668	0.05	253,643	0.05	.....	.....	2,002,967	0.42	168,609	0.04	.....	.....	2,865,306	0.60	1,435,336	0.30	56
206,708	0.15	1,048,258	0.78	50,225	0.04	23,891	0.02	.....	.....	956,443	0.71	137,329	0.10	.....	.....	699,049	0.52	.....	.....	57
.....	.....	39,328	0.05	92,107	0.12	40,645	0.05	.....	.....	393,340	0.52	13,925	0.02	.....	.....	293,038	0.39	12,427	0.02	58
.....	.....	844,110	0.32	82,336	0.03	189,107	0.07	.....	.....	653,184	0.24	17,355	0.01	.....	.....	1,873,219	0.70	1,422,909	0.53	59

[4] Insurance license taxes included in column "Business and income taxes."

[5] Liquor licenses included in column "Other business licenses."

TABLE 7.—REVENUE RECEIPTS OF

[For a text discussion of

	STATE.	Population, estimated as of July 1, 1903.	REVENUE RECEIPTS. Total.	Per capita.	General property taxes. Total.	Per capita.	Special property taxes. Total.	Per capita.	Poll and occupation taxes. Total.	Per capita.	Special assessments and special charges for outlays. Total.	Per capita.	Business and income taxes. Total.	Per capita.
1	TOTAL	80,688,326	$189,165,067	$2.34	$82,320,134	$1.02	$24,990,100	$0.31	$2,232,309	$0.03	$3,736,831	$0.05	$27,128,652	$0.34
2	NEW ENGLAND	5,891,971	22,098,644	3.75	3,825,859	0.65	6,855,797	1.16			3,237,327	0.55	2,876,396	0.49
3	Maine	709,424	2,029,053	2.86	862,521	1.22	39,877	0.06					1,027,333	1.45
4	New Hampshire	417,515	748,456	1.79	425,000	1.02	195,379	0.47					76,671	0.18
5	Vermont	347,487	1,186,284	3.41	234,857	0.68	35,782	0.10					539,237	1.55
6	Massachusetts	2,980,533	13,391,384	4.49	1,492,889	0.50	3,971,479	1.33			3,237,327	1.09	499,597	0.17
7	Rhode Island	464,167	1,509,567	3.25	646,072	1.39							615,936	1.33
8	Connecticut	972,845	3,233,900	3.32	164,520	0.17	2,613,280	2.69					117,622	0.12
9	MIDDLE ATLANTIC	16,660,291	48,626,125	2.92	12,055,851	0.72	16,203,181	0.97					10,192,519	0.61
10	New York	7,844,883	23,258,959	2.96	7,038,667	0.90	7,117,110	0.91					3,407,484	0.43
11	New Jersey	2,087,716	5,769,680	2.76	1,486,807	0.71	149,577	0.07					3,590,617	1.70
12	Pennsylvania	6,727,692	19,597,486	2.91	3,530,377	0.52	8,936,494	1.33					3,194,418	0.47
13	EAST NORTH CENTRAL	16,692,809	33,886,422	2.03	19,538,359	1.17	699,442	0.04	279,002	0.02			7,067,086	0.42
14	Ohio	4,347,877	9,378,750	2.16	5,707,080	1.31	13,055	(1)					1,866,774	0.43
15	Indiana	2,574,043	5,499,269	2.14	4,065,514	1.58			279,002	0.11			379,958	0.15
16	Illinois	5,076,660	[2] 6,398,844	1.26	4,275,582	0.84	503,816	0.10					1,425,706	0.28
17	Michigan	2,542,501	6,876,680	2.70	2,973,036	1.17	164,683	0.07					3,277,026	1.29
18	Wisconsin	2,151,728	5,732,879	2.66	2,517,147	1.17	17,888	0.01					117,622	0.05
19	WEST NORTH CENTRAL	10,750,362	21,486,674	2.00	11,122,099	1.03	410,485	0.04					3,342,683	0.31
20	Minnesota	1,852,657	6,220,033	3.36	1,841,590	0.99	63,267	0.03					1,969,756	1.06
21	Iowa	2,229,643	[2] 3,026,494	1.36	1,817,460	0.82	117,332	0.05					396,398	0.18
22	Missouri	3,164,950	5,239,682	1.66	2,980,532	0.94	229,854	0.07					664,439	0.21
23	North Dakota	399,674	[2] 911,672	2.28	639,184	1.60							40,044	0.10
24	South Dakota	458,496	1,273,328	2.78	646,746	1.42							63,497	0.14
25	Nebraska	1,105,614	[2] 2,028,621	1.83	1,274,577	1.15	32	(1)					66,708	0.06
26	Kansas	1,539,328	2,786,844	1.81	1,922,010	1.25							141,841	0.09
27	SOUTH ATLANTIC	10,695,276	19,756,297	1.85	8,935,527	0.84	283,643	0.03	746,896	0.07			1,618,605	0.15
28	Delaware	190,227	415,187	2.18			43,226	0.23					153,200	0.81
29	Maryland	1,221,549	2,852,986	2.34	1,171,831	0.96	158,460	0.13					523,334	0.43
30	District of Columbia [3]													
31	Virginia	1,918,950	3,960,752	2.04	2,000,849	1.04	68,714	0.04	261,562	0.14			397,749	0.21
32	West Virginia	1,040,706	1,785,048	1.72	854,775	0.82	6,340	(1)	183,159	0.18			40,371	0.04
33	North Carolina	1,991,377	1,700,551	0.85	898,533	0.45	4,241	(1)	28,295	0.01			231,894	0.12
34	South Carolina	1,394,985	3,533,434	2.53	1,028,702	0.74							98,509	0.07
35	Georgia	2,338,975	3,716,443	1.59	2,429,631	1.04			273,880	0.12			114,648	0.05
36	Florida	598,507	1,791,896	2.99	551,206	0.92	2,662	(1)					58,900	0.10
37	EAST SOUTH CENTRAL	7,816,948	12,304,030	1.57	8,169,610	1.05	66,001	0.01	147,796	0.02			570,352	0.07
38	Kentucky	2,191,739	4,816,593	2.19	3,373,919	1.54							226,698	0.10
39	Tennessee	2,071,877	[2] 2,632,386	1.27	1,401,139	0.68	66,001	0.03					160,389	0.08
40	Alabama	1,925,301	2,882,199	1.50	2,035,557	1.06			147,796	0.08			166,331	0.09
41	Mississippi	1,628,031	1,972,852	1.21	1,358,995	0.83							16,934	0.01
42	WEST SOUTH CENTRAL	7,235,521	13,495,972	1.87	7,013,419	0.97	302	(1)	554,135	0.08	499,504	0.07	654,633	0.09
43	Arkansas	1,393,645	[2] 1,436,417	1.03	1,122,908	0.81	302	(1)					37,164	0.03
44	Louisiana	1,467,417	3,565,975	2.43	2,268,492	1.55					499,504	0.34	13,925	0.01
45	Oklahoma	1,061,025	[2] 741,842	0.70	693,504	0.65								
46	Texas	3,313,434	7,751,738	2.34	2,928,515	0.88			554,135	0.17			603,544	0.18
47	MOUNTAIN	1,974,045	6,199,689	3.14	3,975,693	2.01	177,049	0.09	57,228	0.03			495,400	0.25
48	Montana	284,770	[2] 1,165,049	4.09	412,535	1.45	175,141	0.61					80,138	0.28
49	Idaho	212,922	[2] 456,773	2.15	270,273	1.27			377	(1)			15,300	0.07
50	Wyoming	109,215	[2] 414,989	3.80	246,690	2.26							36,202	0.33
51	Colorado	620,669	[2] 1,624,073	2.62	1,052,038	1.70	269	(1)	39,950	0.06			246,265	0.40
52	New Mexico	236,523	538,473	2.28	428,838	1.81							11,549	0.05
53	Arizona	148,353	564,486	3.81	489,797	3.30							15,932	0.11
54	Utah	306,911	1,036,096	3.38	856,659	2.79	1,639	0.01					87,667	0.29
55	Nevada	54,682	399,750	7.31	218,863	4.00			16,901	0.31			2,347	0.04
56	PACIFIC	2,971,103	11,311,214	3.81	7,683,717	2.59	294,200	0.10	447,252	0.15			310,978	0.10
57	Washington	712,903	[2] 2,399,982	3.37	1,837,606	2.58	1,524	(1)					63,094	0.09
58	Oregon	494,478	[4] 1,222,557	2.47	897,653	1.82	2,229	(1)					37,299	0.08
59	California	1,763,722	7,688,675	4.36	4,948,458	2.81	290,447	0.16	447,252	0.25			210,585	0.12

[1] Less than one-half of 1 cent.

[2] The figures here given for this state are one-half of those for a biennial period.

STATES, TOTAL AND PER CAPITA: 1903.

this table, see page 21.]

REVENUE RECEIPTS—continued.																				
Liquor licenses and other imposts.		Other business licenses.		Nonbusiness license taxes.		Fines, forfeits, and escheats.		Highway privileges.		Interest and rents.		Subventions and grants.		Donations, gifts, and pension assessments.		Earnings of general departments and miscellaneous.		Earnings of public service enterprises.		
Total.	Per capita.	Total.	Per capita.	Total.	Per capita.	Total.	Per capita.	Total.	Per capita.	Total.	Per capita.	Total.	Per capita.	Total.	Per capita.	Total.	Per capita.	Total.	Per capita.	
$9,749,583	$0.12	$8,606,867	$0.11	$204,863	(1)	$431,277	$0.01			$10,942,003	$0.14	$2,702,541	$0.03	$127,003	(1)	$12,809,349	$0.16	$3,183,555	$0.04	1
935,615	0.16	135,870	0.02	32,337	$0.01	83,834	0.01			1,580,257	0.27	300,565	0.05			2,234,787	0.38			2
		3,502	(1)	32,337	0.05	11,072	0.02			12,147	0.02					40,264	0.06			3
		4,250	0.01			1,159	(1)			28,324	0.07	4,203	0.01			13,470	0.03			4
44,366	0.13	24,613	0.07			13,559	0.04			10,329	0.03	156,406	0.45			127,135	0.37			5
844,403	0.28	80,351	0.02			1,116	(1)			1,302,539	0.44	50,290	0.01			1,911,393	0.64			6
46,846	0.10	9,272	0.02			29,315	0.06			81,157	0.17	12,706	0.03			68,263	0.14			7
		13,882	0.01			27,613	0.03			145,761	0.15	76,960	0.08			74,262	0.07			8
5,677,292	0.34	1,218,564	0.07	1,944	(1)	48,574	(1)			1,816,825	0.11	216,354	0.01	121,000	$0.01	1,074,021	0.06			9
4,221,672	0.54					19,311	(1)			526,995	0.07	216,354	0.03	121,000	0.01	590,366	0.07			10
		3,390	(1)			6,135	(1)			305,804	0.15					227,350	0.11			11
1,455,620	0.22	1,215,174	0.18	1,944	(1)	23,128	(1)			984,026	0.15					256,305	0.03			12
1,146,343	0.07	2,332,057	0.14	91,143	0.01	51,075	(1)			891,474	0.05	549,102	0.03			1,151,831	0.07	89,508	0.01	13
1,146,343	0.26	15,780	(1)			4,466	(1)			1,035	(1)	142,720	0.03			391,989	0.09	89,508	0.02	14
						5,217	(1)			472,596	0.18	56,869	0.02			240,113	0.09			15
				4,462	(1)	904	(1)					185,157	0.04			3,217	(1)			16
		4,232	(1)	6,955	(1)	15,924	0.01			109,783	0.04	97,595	0.04			227,446	0.09			17
		2,312,045	1.07	79,726	0.04	24,564	0.01			308,060	0.14	66,761	0.03			289,066	0.13			18
378,499	0.04	69,846	0.01	5,722	(1)	13,366	(1)			2,175,140	0.20	336,698	0.03			3,632,136	0.34			19
		1,621	(1)	2,687	(1)	8,860	(1)			725,074	0.39	73,426	0.04			1,533,752	0.83			20
		2,911	(1)							915	(1)	86,945	0.04			604,533	0.27			21
378,499	0.12	62,490	0.02							42,769	0.01					881,099	0.28			22
		2,660	0.01			4,506	0.01			141,565	0.35					83,713	0.21			23
										370,782	0.81	63,455	0.14			128,848	0.27			24
		164	(1)	3,035	(1)					535,067	0.48	73,064	0.07			75,974	0.06			25
										358,968	0.23	39,808	0.03			324,217	0.21			26
791,037	0.07	1,749,005	0.16	67,460	0.01	77,784	0.01			1,339,793	0.13	847,946	0.08			1,016,308	0.10	2,282,293	0.21	27
47,172	0.25	108,205	0.57			22	(1)			38,362	0.20	25,000	0.13							28
159,232	0.13	350,718	0.29			20,027	0.02			328,481	0.27					140,903	0.12			29
																				30
293,317	0.15	522,363	0.27			36,597	0.02			181,171	0.09	25,000	0.01			173,430	0.09			31
		578,036	0.56			21,138	0.02			73,585	0.08					27,644	0.03			32
6,432	(1)	81,024	0.04							216,904	0.11	40,000	0.02			193,228	0.10			33
		12,150	0.01							2,204	(1)	25,000	0.02			84,576	0.05	2,282,293	1.64	34
149,834	0.06			67,460	0.03					442,313	0.19					238,677	0.10			35
135,050	0.23	96,509	0.16							56,773	0.10	732,946	1.22			157,850	0.26			36
499,908	0.06	1,091,834	0.14			146,477	0.02			190,267	0.02	71,375	0.01			1,350,410	0.17			37
333,275	0.15	119,098	0.05			146,477	0.07			167,462	0.08	21,375	0.01			428,289	0.20			38
		462,596	0.22													542,261	0.26			39
166,633	0.09	108,113	0.06									25,000	0.01			232,769	0.12			40
		402,027	0.25							22,805	0.01	25,000	0.01			147,091	0.09			41
113,333	0.02	1,677,199	0.23			513	(1)			1,653,080	0.23	39,874	0.01	3,003	(1)	1,286,977	0.18			42
113,333	0.08	324	(1)							33,556	0.02	14,874	0.01			113,956	0.08			43
		616,635	0.42			75	(1)			25,716	0.02			[3]	(1)	141,625	0.10			44
		1,834	(1)							21,332	0.02	25,000	0.02			172	(1)			45
		1,058,406	0.32			438	(1)			1,572,476	0.47			3,000	(1)	1,031,224	0.31			46
170,134	0.09	193,782	0.10	6,257	(1)	9,458	(1)			609,927	0.31	223,494	0.11	3,000	(1)	278,267	0.14			47
56,848	0.20	129,177	0.45			1,783	0.01			214,112	0.75	46,680	0.16			48,635	0.17			48
60,591	0.28	13,302	0.06							43,108	0.20	40,090	0.19	3,000	0.01	10,732	0.05			49
20	(1)			6,257	0.06					92,240	0.84	10,520	0.10			23,060	0.21			50
52,675	0.08	29,007	0.05			2,111	(1)			35,559	0.06	36,743	0.06			129,456	0.21			51
		725	(1)							5,601	0.02	64,461	0.27			27,299	0.11			52
		7,020	0.05							2,076	0.01	25,000	0.16			24,661	0.16			53
						2,598	0.01			79,605	0.26					7,928	0.02			54
		14,551	0.27			2,966	0.05			137,626	2.51					6,496	0.12			55
37,422	0.01	138,710	0.05			196	(1)			685,240	0.23	117,133	0.04			784,612	0.26	811,754	0.27	56
37,422	0.05	121,538	0.17			23	(1)			197,207	0.28	24,507	0.03			117,061	0.16			57
		11,809	0.02			173	(1)			227,571	0.45	21,453	0.04			24,370	0.05			58
		5,363	(1)							260,462	0.14	71,173	0.04			643,181	0.37	811,754	0.46	59

[3] Receipts and payments classified as municipal.

[4] The figures here given for this state are four-sevenths of those for a period of 21 months.

TABLE 8.—GOVERNMENTAL COST PAYMENTS

[For a text discussion of

	STATE.	Population, estimated as of July 1, 1913.	GOVERNMENTAL COST PAYMENTS.		EXPENSES OF GENERAL DEPARTMENTS.											
					All general departments.		General government.		Protection to person and property.		Conservation of health and sanitation.		Highways.		Charities, hospitals, and corrections.	
			Total.	Per capita.	Total.	Per capita.	Total.	Per capita.	Total.	Per capita.	Total.	Per capita.	Total.	Per capita.	Total.	Per capita.
1	TOTAL	96,815,253	$382,551,199	$3.95	$316,500,666	$3.27	$40,495,879	$0.42	$24,925,837	$0.26	$6,387,122	$0.07	$13,617,776	$0.14	$87,306,398	$0.90
2	NEW ENGLAND	6,864,796	43,435,568	6.33	35,137,324	5.12	4,981,836	0.73	3,719,337	0.54	1,524,402	0.22	3,374,450	0.49	12,473,929	1.82
3	Maine	757,936	4,427,827	5.84	4,387,405	5.79	365,140	0.48	327,008	0.43	49,469	0.07	403,009	0.53	924,784	1.22
4	New Hampshire	436,740	1,491,467	3.41	1,180,291	2.70	204,952	0.47	180,808	0.41	52,935	0.12	87,339	0.20	321,812	0.74
5	Vermont	359,957	2,342,465	6.51	2,150,957	5.98	634,527	1.76	162,579	0.45	69,009	0.19	115,824	0.32	371,822	1.03
6	Massachusetts	3,548,705	24,912,291	7.02	18,803,825	5.30	2,123,528	0.60	2,121,272	0.60	1,000,158	0.28	864,072	0.24	8,926,569	2.51
7	Rhode Island	579,665	3,662,413	6.32	2,749,129	4.74	648,144	1.12	349,303	0.60	109,268	0.19	420,099	0.72	638,121	1.10
8	Connecticut	1,181,793	6,599,105	5.58	5,865,717	4.96	1,005,545	0.85	578,367	0.49	243,563	0.21	1,484,107	1.26	1,290,821	1.09
9	MIDDLE ATLANTIC	20,570,382	110,779,028	5.39	78,316,580	3.81	10,625,789	0.52	5,763,969	0.28	1,526,862	0.07	5,781,603	0.28	20,917,186	1.02
10	New York	9,712,954	67,280,410	6.93	40,048,855	4.12	6,443,205	0.66	3,222,844	0.33	634,735	0.07	4,170,934	0.43	11,606,131	1.19
11	New Jersey	2,749,486	13,424,128	4.88	12,817,335	4.66	1,275,436	0.46	782,138	0.28	257,500	0.09	94,308	0.03	2,161,013	0.79
12	Pennsylvania	8,107,942	30,074,490	3.71	25,450,390	3.14	2,907,148	0.36	1,758,987	0.22	634,627	0.08	1,516,361	0.19	7,150,042	0.88
13	EAST NORTH CENTRAL	18,986,520	59,568,920	3.14	55,964,481	2.95	6,056,006	0.32	4,240,479	0.22	815,503	0.04	926,771	0.05	15,480,759	0.82
14	Ohio	4,965,169	13,069,242	2.63	11,358,137	2.29	1,508,328	0.30	972,842	0.20	144,311	0.03	398,640	0.08	4,110,685	0.83
15	Indiana	2,760,792	8,072,824	2.92	7,845,800	2.84	715,508	0.26	321,675	0.12	135,540	0.05	.....	.....	2,288,009	0.83
16	Illinois	5,904,043	13,043,558	2.21	12,413,652	2.10	1,288,813	0.22	1,520,634	0.26	216,633	0.04	110,018	0.02	4,276,253	0.72
17	Michigan	2,936,618	12,641,650	4.30	12,621,650	4.29	1,565,121	0.53	419,760	0.14	115,003	0.04	347,386	0.12	2,449,623	0.83
18	Wisconsin	2,419,898	12,741,646	5.27	11,725,242	4.85	978,236	0.40	1,005,568	0.42	204,016	0.08	70,727	0.03	2,356,189	0.97
19	WEST NORTH CENTRAL	12,057,197	43,041,205	3.57	38,234,930	3.17	3,789,852	0.31	3,000,624	0.25	676,366	0.06	155,468	0.01	10,678,709	0.89
20	Minnesota	2,181,077	14,525,823	6.66	12,017,436	5.51	688,857	0.32	1,360,672	0.62	200,871	0.09	95,850	0.04	3,471,985	1.59
21	Iowa	2,222,472	5,978,429	2.69	5,682,397	2.56	706,335	0.32	392,005	0.18	182,866	0.08	24,989	0.01	1,860,044	0.84
22	Missouri	3,353,983	7,597,253	2.27	7,050,319	2.10	1,079,309	0.32	382,874	0.11	161,648	0.05	26,098	0.01	1,682,276	0.50
23	North Dakota	660,849	3,200,900	4.84	2,919,218	4.42	209,866	0.32	264,445	0.40	24,148	0.04	.....	.....	486,261	0.74
24	South Dakota	643,121	2,955,481	4.60	2,639,423	4.10	312,042	0.49	145,438	0.23	31,325	0.05	.....	.....	642,847	1.00
25	Nebraska	1,233,122	3,572,297	2.90	3,200,595	2.60	258,567	0.21	174,276	0.14	35,275	0.03	8,531	0.01	954,233	0.77
26	Kansas	1,762,573	5,211,022	2.96	4,725,542	2.68	534,876	0.30	280,914	0.16	40,233	0.02	.....	.....	1,581,063	0.90
27	SOUTH ATLANTIC	12,415,844	31,154,958	2.51	28,430,288	2.29	3,436,533	0.28	1,242,128	0.10	1,123,686	0.09	2,711,498	0.22	7,542,661	0.61
28	Delaware	208,036	656,206	3.15	606,595	2.92	108,065	0.52	45,965	0.22	31,815	0.15	2,795	0.01	94,682	0.46
29	Maryland	1,330,209	7,010,630	5.27	6,495,656	4.88	664,188	0.50	410,434	0.31	161,820	0.12	2,394,283	1.80	942,422	0.71
30	District of Columbia[3]	.....	.....	.....	.....	.....	.....	.....	.....	.....	.....	.....	.....	.....	.....	.....
31	Virginia	2,129,003	6,861,575	3.22	5,920,902	2.78	863,401	0.41	145,828	0.07	106,492	0.05	314,170	0.15	1,783,201	0.84
32	West Virginia	1,306,345	2,797,346	2.14	2,706,075	2.07	350,153	0.27	163,306	0.13	28,528	0.02	250	(1)	637,753	0.49
33	North Carolina	2,307,809	3,369,612	1.46	2,987,536	1.29	217,587	0.09	215,267	0.09	37,608	0.02	.....	.....	1,130,023	0.49
34	South Carolina	1,572,285	2,291,264	1.46	1,994,671	1.27	358,534	0.23	79,147	0.05	28,468	0.02	.....	.....	567,028	0.36
35	Georgia	2,736,737	5,357,001	1.96	5,170,446	1.89	401,857	0.15	88,647	0.03	580,864	0.21	.....	.....	1,313,809	0.48
36	Florida	825,420	2,811,324	3.41	2,548,407	3.09	472,748	0.57	93,534	0.11	148,091	0.18	.....	.....	1,073,743	1.30
37	EAST SOUTH CENTRAL	8,690,006	22,386,953	2.58	20,930,602	2.41	3,341,706	0.38	477,151	0.05	150,799	0.02	15,054	(1)	6,559,358	0.75
38	Kentucky	2,336,277	7,790,545	3.33	7,525,741	3.22	1,747,927	0.75	168,952	0.07	74,996	0.03	.....	.....	1,574,494	0.67
39	Tennessee	2,238,128	4,111,246	1.84	3,576,032	1.60	528,807	0.24	62,032	0.03	21,748	0.01	.....	.....	1,689,483	0.75
40	Alabama	2,238,614	6,194,778	2.77	5,780,556	2.58	562,935	0.25	94,039	0.04	35,842	0.02	9,576	(1)	2,107,258	0.94
41	Mississippi	1,876,987	4,290,384	2.29	4,048,273	2.16	502,037	0.27	152,128	0.08	18,213	0.01	5,478	(1)	1,188,123	0.63
42	WEST SOUTH CENTRAL	9,516,275	26,026,290	2.73	24,241,169	2.55	3,148,964	0.33	2,951,684	0.31	288,861	0.03	.....	.....	5,137,622	0.54
43	Arkansas	1,659,859	3,106,779	1.87	2,946,464	1.78	278,478	0.17	47,733	0.03	43,838	0.03	.....	.....	1,008,607	0.61
44	Louisiana	1,745,658	6,850,577	3.92	6,004,059	3.44	909,682	0.52	2,466,858	1.41	45,524	0.03	.....	.....	1,113,781	0.64
45	Oklahoma	1,938,761	3,670,970	1.89	2,905,606	1.50	634,043	0.33	191,827	0.10	33,447	0.02	.....	.....	772,375	0.40
46	Texas	4,171,997	12,397,964	2.97	12,385,040	2.97	1,326,761	0.32	245,266	0.06	166,052	0.04	.....	.....	2,242,859	0.54
47	MOUNTAIN	2,945,043	15,687,468	5.33	12,841,094	4.36	2,673,826	0.91	1,616,745	0.55	133,432	0.05	373,404	0.13	2,700,186	0.92
48	Montana	419,174	2,793,466	6.66	2,240,867	5.35	370,392	0.88	476,045	1.14	23,118	0.06	.....	.....	555,860	1.33
49	Idaho	378,818	2,956,721	7.81	1,927,633	5.09	312,727	0.83	180,806	0.48	36,159	0.10	.....	.....	401,747	1.06
50	Wyoming	163,325	849,277	5.20	809,002	4.95	129,786	0.79	119,540	0.73	12,707	0.08	.....	.....	201,548	1.23
51	Colorado	883,276	3,059,000	3.46	2,788,568	3.16	750,741	0.85	300,276	0.34	36,816	0.04	30,996	0.04	695,271	0.79
52	New Mexico	370,185	1,143,352	3.09	962,516	2.60	246,000	0.66	127,747	0.35	.....	.....	62,391	0.17	238,774	0.65
53	Arizona	230,808	1,430,374	6.20	1,039,082	4.50	292,653	1.27	158,305	0.69	4,508	0.02	5,312	0.02	244,641	1.06
54	Utah	404,735	2,465,212	6.09	2,129,278	5.26	291,653	0.72	196,730	0.49	17,554	0.04	274,705	0.68	200,031	0.49
55	Nevada	94,722	990,066	10.45	944,148	9.97	279,874	2.95	57,296	0.60	2,570	0.03	.....	.....	162,314	1.71
56	PACIFIC	4,769,190	30,470,809	6.39	22,404,198	4.70	2,441,367	0.51	1,913,720	0.40	147,211	0.03	279,528	0.06	5,815,988	1.22
57	Washington	1,344,686	6,016,647	4.47	5,110,189	3.80	519,754	0.39	474,574	0.35	29,610	0.02	218,646	0.16	1,691,291	1.26
58	Oregon	756,988	3,153,578	4.17	2,394,013	3.16	286,551	0.38	410,413	0.54	58,095	0.08	.....	.....	545,701	0.72
59	California	2,667,516	21,300,584	7.98	14,899,996	5.59	1,635,062	0.61	1,028,733	0.39	59,506	0.02	60,882	0.02	3,578,996	1.34

[1] Less than one-half of 1 cent.

[2] Expenses of toll bridge operated by this state are included in column "Highways."

OF STATES, TOTAL AND PER CAPITA: 1913.

this table, see page 25.]

EXPENSES OF GENERAL DEPARTMENTS—continued.												EXPENSES OF PUBLIC SERVICE ENTERPRISES.		INTEREST.		OUTLAYS.		
Education.				Recreation.		Miscellaneous and general.		Apportionments.										
Schools.		Libraries.						Education.		All other.								
Total.	Per capita.	Total.	Per capita.	Total.	Per capita.	Total.	Per capita.	Total.	Per capita.	Total.	Per capita.	Total.	Per capita.	Total.	Per capita.	Total.	Per capita.	
$50,460,217	$0.52	$887,775	$0.01	$1,982,682	$0.02	$3,788,080	$0.04	$82,114,889	$0.85	$4,534,011	$0.05	$3,460,620	$0.04	$14,156,235	$0.15	$48,433,678	$0.50	1
3,943,141	0.57	29,219	(1)	1,299,144	0.19	447,851	0.07	3,195,162	0.47	148,853	0.02	538,124	0.08	4,566,260	0.67	3,193,860	0.47	2
782,534	1.03	8,567	0.01	...	...	...	...	1,526,894	2.01	...	...	...	...	40,022	0.05	400	(1)	3
153,099	0.35	...	...	2,343	0.01	2,891	0.01	135,430	0.31	38,682	0.09	...	...	72,718	0.17	238,458	0.55	4
391,885	1.09	...	...	78	(1)	68,377	0.19	226,685	0.63	110,171	0.31	...	...	30,675	0.09	160,833	0.45	5
1,964,346	0.55	10,070	(1)	1,209,728	0.34	356,417	0.10	227,665	0.06	...	...	538,124	0.15	4,030,666	1.14	1,539,676	0.43	6
324,858	0.56	10,582	0.02	60,304	0.10	19,844	0.03	168,606	0.29	...	...	...	...	180,675	0.31	732,609	1.26	7
326,419	0.28	...	...	26,691	0.02	322	(1)	909,882	0.77	...	...	(2)	(2)	211,504	0.18	521,884	0.44	8
8,818,706	0.43	711,025	0.03	426,239	0.02	1,211,494	0.06	19,751,746	0.96	2,781,961	0.14	1,310,754	0.06	3,664,894	0.18	27,486,800	1.34	9
5,491,170	0.56	700,905	0.07	174,362	0.02	904,672	0.09	5,034,397	0.51	1,665,500	0.17	1,310,754	0.13	3,596,703	0.37	22,324,098	2.30	10
640,391	0.23	10,120	(1)	31,762	0.01	...	...	6,942,688	2.53	621,979	0.23	...	...	5,800	(1)	600,993	0.22	11
2,687,145	0.33	...	...	220,115	0.03	306,822	0.04	7,774,661	0.96	494,482	0.06	...	...	62,391	0.01	4,561,709	0.56	12
11,603,105	0.61	64,412	(1)	118,291	0.01	452,073	0.02	15,732,744	0.83	474,338	0.02	167,641	0.01	625,837	0.03	2,810,961	0.15	13
1,392,946	0.28	...	...	16,517	(1)	168,506	0.03	2,492,089	0.50	153,273	0.03	167,641	0.03	309,134	0.06	1,234,330	0.25	14
1,058,102	0.38	10,000	(1)	5,283	(1)	57,096	0.02	3,254,587	1.18	...	...	...	...	56,794	0.02	170,230	0.06	15
2,961,221	0.50	...	...	17,336	(1)	155,090	0.03	1,867,654	0.32	...	...	...	...	102,339	0.02	527,567	0.09	16
2,143,777	0.73	4,000	(1)	608	(1)	...	...	5,576,372	1.90	...	...	...	...	...	...	20,000	0.01	17
4,047,059	1.67	50,412	0.02	78,547	0.03	71,381	0.03	2,542,042	1.05	321,065	0.13	...	...	157,570	0.07	858,834	0.35	18
9,614,278	0.80	41,273	(1)	37,503	(1)	421,967	0.03	9,648,759	0.80	170,131	0.01	26,441	(1)	197,610	0.02	4,582,224	0.38	19
2,542,028	1.16	14,346	0.01	28,199	0.01	52,665	0.02	3,458,869	1.59	103,094	0.05	...	...	51,797	0.02	2,456,590	1.13	20
1,603,185	0.72	9,962	(1)	1,954	(1)	162,798	0.07	738,259	0.33	...	...	...	...	662	(1)	295,370	0.13	21
1,465,888	0.44	...	...	...	...	...	...	2,185,189	0.65	67,037	0.02	...	...	73,169	0.02	473,765	0.14	22
543,037	0.82	6,444	0.01	96	(1)	58,261	0.09	1,326,660	2.01	...	...	26,441	0.04	33,606	0.05	221,635	0.34	23
610,976	0.95	495	(1)	5,114	0.01	35,174	0.05	856,012	1.33	...	...	...	...	23,576	0.04	292,482	0.46	24
1,129,809	0.92	4,712	(1)	...	...	9,648	0.01	625,544	0.51	...	...	...	...	...	...	371,702	0.30	25
1,719,355	0.98	5,314	(1)	2,140	(1)	103,421	0.06	458,226	0.26	...	...	...	...	14,800	0.01	470,680	0.27	26
4,076,633	0.33	7,695	(1)	19,202	(1)	576,831	0.05	7,647,682	0.62	45,739	(1)	7,493	(1)	2,095,039	0.17	622,138	0.05	27
97,812	0.47	1,300	0.01	1,036	(1)	13,229	0.06	179,596	0.86	30,300	0.15	...	...	36,457	0.18	13,154	0.06	28
334,864	0.25	1,500	(1)	...	...	24,993	0.02	1,561,152	1.17	...	...	254	(1)	367,877	0.28	146,843	0.11	29
...	...	...	...	...	...	...	...	...	...	...	...	...	...	...	...	...	...	30
338,792	0.16	...	...	6,202	(1)	45,169	0.02	2,317,647	1.09	...	...	...	...	868,577	0.41	72,096	0.03	31
766,955	0.59	...	...	...	...	40,658	0.03	703,033	0.54	15,439	0.01	...	...	...	...	91,271	0.07	32
1,016,293	0.44	3,590	(1)	2,424	(1)	70,744	0.03	294,000	0.13	...	...	...	...	360,735	0.16	21,341	0.01	33
695,737	0.44	1,305	(1)	478	(1)	33,530	0.02	230,444	0.15	...	...	7,239	(1)	289,354	0.18	...	...	34
575,151	0.21	...	...	2,500	(1)	84,522	0.03	2,123,096	0.78	...	...	...	...	153,992	0.06	32,563	0.01	35
251,029	0.30	...	...	6,562	0.01	263,986	0.32	238,714	0.29	...	...	...	...	18,047	0.02	244,870	0.30	36
2,212,838	0.25	2,512	(1)	31,705	(1)	192,221	0.02	7,887,648	0.91	59,610	0.01	...	...	1,313,973	0.15	142,378	0.02	37
701,344	0.30	...	...	7,648	(1)	114,735	0.05	3,125,581	1.34	10,064	(1)	...	...	228,700	0.10	36,104	0.02	38
181,796	0.08	2,512	(1)	1,200	(1)	2,928	(1)	1,085,526	0.49	...	...	...	...	515,933	0.23	19,281	0.01	39
716,478	0.32	...	...	...	...	44,093	0.02	2,160,789	0.97	49,546	0.02	...	...	359,222	0.16	55,000	0.02	40
613,220	0.33	...	...	22,857	0.01	30,465	0.02	1,515,752	0.81	...	...	...	...	210,118	0.11	31,993	0.02	41
3,058,079	0.32	...	...	9,100	(1)	156,290	0.02	9,483,379	1.00	7,190	(1)	...	...	764,425	0.08	1,020,696	0.11	42
257,989	0.16	...	...	...	...	22,981	0.01	1,286,838	0.78	...	...	...	...	37,515	0.02	122,800	0.07	43
369,888	0.21	...	...	9,100	0.01	70,587	0.04	1,018,639	0.58	...	...	...	...	512,457	0.29	334,061	0.19	44
905,898	0.47	...	...	...	...	...	...	360,826	0.19	7,190	(1)	...	...	201,529	0.10	563,835	0.29	45
1,524,304	0.37	...	...	...	...	62,722	0.02	6,817,076	1.63	...	...	...	...	12,924	(1)	...	...	46
3,308,888	1.12	17,623	0.01	14,083	(1)	98,065	0.03	1,904,842	0.65	...	...	...	...	431,817	0.15	2,414,557	0.82	47
437,268	1.04	13,501	0.03	...	...	19,279	0.05	345,404	0.82	...	...	...	...	77,780	0.19	474,819	1.13	48
684,108	1.81	3,551	0.01	...	...	45,439	0.12	263,096	0.69	...	...	...	...	108,403	0.29	920,685	2.43	49
171,987	1.05	...	...	...	...	...	...	173,434	1.06	...	...	...	...	7,260	0.04	33,015	0.20	50
581,521	0.66	571	(1)	...	...	...	...	392,376	0.44	...	...	...	...	54,960	0.06	215,472	0.24	51
217,782	0.59	...	...	5,000	0.01	11,185	0.03	53,637	0.14	...	...	...	...	44,039	0.12	136,797	0.37	52
243,563	1.06	...	...	...	...	...	...	90,100	0.39	...	...	...	...	62,564	0.27	328,728	1.42	53
772,528	1.91	...	...	797	(1)	...	...	375,280	0.93	...	...	...	...	52,334	0.13	283,600	0.70	54
200,131	2.11	...	...	8,286	0.09	22,162	0.23	211,515	2.23	...	...	...	...	24,477	0.26	21,441	0.23	55
3,824,549	0.80	14,016	(1)	27,415	0.01	231,288	0.05	6,862,927	1.42	846,189	0.18	1,410,167	0.30	496,380	0.10	6,160,064	1.29	56
1,232,811	0.92	4,379	(1)	...	...	30,909	0.02	908,215	0.68	...	...	...	...	60,413	0.04	846,045	0.63	57
631,482	0.83	9,637	0.01	58	(1)	99,595	0.13	352,481	0.47	...	...	18,884	0.02	8,742	0.01	731,939	0.97	58
1,960,256	0.73	...	...	27,357	0.01	100,784	0.04	5,602,231	2.10	846,189	0.32	1,391,283	0.52	427,225	0.16	4,582,080	1.72	59

[3] Receipts and payments classified as municipal.

TABLE 9.—GOVERNMENTAL COST PAYMENTS

[For a text discussion of

	STATE.	Population, estimated as of July 1, 1903.	GOVERNMENTAL COST PAYMENTS.		EXPENSES OF GENERAL DEPARTMENTS.											
					All general departments.		General government.		Protection to person and property.		Conservation of health and sanitation.		Highways.		Charities, hospitals, and corrections.	
			Total.	Per capita.	Total.	Per capita.	Total.	Per capita.	Total.	Per capita.	Total.	Per capita.	Total.	Per capita.	Total.	Per capita.
1	TOTAL	80,688,326	$185,764,202	$2.30	$170,925,288	$2.12	$25,897,431	$0.32	$6,803,746	$0.08	$5,327,397	$0.07	$4,679,976	$0.06	$52,514,805	$0.65
2	NEW ENGLAND	5,891,971	28,228,791	4.79	24,625,382	4.18	3,119,514	0.53	1,088,417	0.18	2,603,008	0.44	1,641,410	0.28	7,176,508	1.22
3	Maine	709,424	1,661,115	2.34	1,584,673	2.23	210,838	0.30	103,960	0.15	15,026	0.02	9,781	0.01	397,039	0.56
4	New Hampshire	417,515	780,654	1.87	728,802	1.75	251,104	0.60	36,244	0.09	31,010	0.07	29,841	0.07	117,447	0.28
5	Vermont	347,487	982,451	2.83	959,695	2.76	331,349	0.95	25,621	0.07	15,345	0.04	95,765	0.28	254,382	0.73
6	Massachusetts	2,980,533	20,338,134	6.82	17,358,266	5.82	1,336,095	0.45	643,854	0.22	2,504,333	0.84	1,343,495	0.45	5,039,346	1.69
7	Rhode Island	464,167	1,799,968	3.88	1,394,403	3.00	368,462	0.79	96,633	0.21	17,254	0.04	6,189	0.01	512,600	1.10
8	Connecticut	972,845	2,666,469	2.74	2,599,543	2.67	621,666	0.64	182,105	0.19	20,040	0.02	156,339	0.16	855,694	0.88
9	MIDDLE ATLANTIC	16,660,291	42,562,000	2.55	41,988,447	2.52	6,555,087	0.39	2,505,254	0.15	414,059	0.02	2,747,492	0.16	12,083,033	0.73
10	New York	7,844,883	22,409,019	2.86	22,108,519	2.82	4,234,375	0.54	862,246	0.11	174,763	0.02	2,547,888	0.32	7,872,222	1.00
11	New Jersey	2,087,716	5,386,348	2.58	5,347,656	2.56	657,685	0.32	258,450	0.12	77,538	0.04	155,000	0.07	1,205,789	0.58
12	Pennsylvania	6,727,692	14,766,633	2.19	14,532,272	2.16	1,663,027	0.25	1,384,558	0.21	161,758	0.02	44,604	0.01	3,005,022	0.45
13	EAST NORTH CENTRAL	16,692,809	30,609,415	1.83	29,751,446	1.78	4,227,715	0.25	1,416,848	0.08	232,951	0.01	90,839	0.01	10,472,975	0.63
14	Ohio	4,347,877	7,692,858	1.77	7,182,166	1.65	1,095,237	0.25	412,419	0.09	90,728	0.02	.....	.....	3,158,284	0.73
15	Indiana	2,574,043	5,017,819	1.95	4,911,423	1.91	468,490	0.18	76,178	0.03	9,400	(1)	.....	.....	1,666,526	0.65
16	Illinois	5,076,660	[2] 6,682,571	1.32	6,673,150	1.31	993,328	0.20	465,684	0.09	52,823	0.01	90,839	0.02	2,890,558	0.57
17	Michigan	2,542,501	5,909,624	2.32	5,895,849	2.32	986,200	0.39	201,500	0.08	63,519	0.02	.....	.....	1,516,068	0.60
18	Wisconsin	2,151,728	5,306,543	2.47	5,088,858	2.37	684,460	0.32	261,067	0.12	16,481	0.01	.....	.....	1,241,539	0.58
19	WEST NORTH CENTRAL	10,750,362	19,965,730	1.86	19,077,032	1.77	2,853,010	0.27	607,962	0.06	135,578	0.01	18,080	(1)	6,872,949	0.64
20	Minnesota	1,852,657	5,699,054	3.08	5,258,046	2.84	516,860	0.28	329,994	0.18	77,029	0.04	18,080	0.01	1,701,350	0.92
21	Iowa	2,229,643	[2] 3,127,695	1.40	3,127,064	1.40	505,648	0.23	70,618	0.03	16,559	0.01	.....	.....	1,731,232	0.78
22	Missouri	3,164,950	3,861,948	1.22	3,832,652	1.21	767,963	0.24	44,567	0.01	6,670	(1)	.....	.....	1,238,153	0.39
23	North Dakota	399,674	[2] 959,357	2.40	899,834	2.25	152,447	0.38	10,398	0.03	3,574	0.01	.....	.....	314,910	0.79
24	South Dakota	458,496	1,147,028	2.50	1,113,423	2.43	183,117	0.40	19,929	0.04	3,154	0.01	.....	.....	256,276	0.56
25	Nebraska	1,105,614	[2] 2,152,771	1.95	2,078,257	1.88	316,922	0.29	51,193	0.05	4,049	(1)	.....	.....	562,328	0.51
26	Kansas	1,539,328	3,017,877	1.96	2,767,756	1.80	410,053	0.27	81,263	0.05	24,543	0.02	.....	.....	1,068,700	0.69
27	SOUTH ATLANTIC	10,695,276	19,185,448	1.79	14,806,890	1.38	2,397,248	0.22	508,405	0.05	72,662	0.01	13,000	(1)	4,695,946	0.44
28	Delaware	190,227	404,390	2.13	383,335	2.02	51,465	0.27	10,034	0.05	5,233	0.03	.....	.....	67,821	0.36
29	Maryland	1,221,549	2,757,909	2.26	2,414,000	1.98	418,721	0.34	297,435	0.24	13,534	0.01	13,000	0.01	318,866	0.26
30	District of Columbia [3]	.....	.....	.....	.....	.....	.....	.....	.....	.....	.....	.....	.....	.....	.....	.....
31	Virginia	1,918,950	4,215,300	2.20	3,371,319	1.76	724,671	0.38	99,273	0.05	3,000	(1)	.....	.....	881,630	0.46
32	West Virginia	1,040,706	1,579,809	1.52	1,579,809	1.52	304,638	0.29	38,672	0.04	3,373	(1)	.....	.....	456,830	0.44
33	North Carolina	1,991,377	1,851,412	0.93	1,546,953	0.78	142,042	0.07	29,976	0.02	2,237	(1)	.....	.....	864,318	0.43
34	South Carolina	1,394,985	3,550,582	2.55	1,142,121	0.82	258,646	0.19	14,990	0.01	15,762	0.01	.....	.....	473,882	0.34
35	Georgia	2,338,975	3,798,622	1.62	3,468,238	1.48	256,019	0.11	13,000	0.01	346	(1)	.....	.....	1,402,657	0.60
36	Florida	598,507	1,027,424	1.72	901,115	1.51	241,046	0.40	5,025	0.01	29,177	0.05	.....	.....	229,942	0.38
37	EAST SOUTH CENTRAL	7,816,948	12,229,532	1.56	10,422,793	1.33	2,432,067	0.31	113,710	0.01	32,737	(1)	.....	.....	3,199,620	0.41
38	Kentucky	2,191,739	4,966,870	2.27	4,746,479	2.17	1,493,777	0.68	44,039	0.02	10,318	(1)	.....	.....	1,244,495	0.57
39	Tennessee	2,071,877	[2] 2,036,716	0.98	1,373,525	0.66	436,839	0.21	34,270	0.02	6,152	(1)	.....	.....	825,962	0.40
40	Alabama	1,925,301	2,673,287	1.39	2,224,257	1.16	249,369	0.13	28,240	0.01	14,400	0.01	.....	.....	596,751	0.31
41	Mississippi	1,628,031	2,552,659	1.57	2,078,532	1.28	252,082	0.15	7,161	(1)	1,867	(1)	.....	.....	532,412	0.33
42	WEST SOUTH CENTRAL	7,235,521	13,787,957	1.91	12,918,578	1.79	1,817,243	0.25	97,017	0.01	1,784,818	0.25	.....	.....	3,298,453	0.46
43	Arkansas	1,393,645	[2] 1,262,316	0.91	1,213,237	0.87	235,748	0.17	111	(1)	.....	.....	.....	.....	405,244	0.29
44	Louisiana	1,467,417	4,113,242	2.80	3,548,628	2.42	482,019	0.33	35,546	0.02	1,730,698	1.18	.....	.....	646,297	0.44
45	Oklahoma	1,061,025	[2] 699,314	0.66	667,698	0.63	40,697	0.04	7,640	0.01	812	(1)	.....	.....	111,549	0.11
46	Texas	3,313,434	7,713,085	2.33	7,489,015	2.26	1,058,779	0.32	53,720	0.02	53,308	0.02	.....	.....	2,135,363	0.64
47	MOUNTAIN	1,974,045	6,153,510	3.12	5,496,798	2.78	1,184,610	0.60	192,447	0.10	13,354	0.01	109,488	0.06	1,430,768	0.72
48	Montana	284,770	[2] 1,213,495	4.26	1,027,239	3.61	217,840	0.76	63,580	0.22	3,010	0.01	.....	.....	276,991	0.97
49	Idaho	212,922	[2] 446,878	2.10	434,610	2.04	120,708	0.57	7,132	0.03	.....	.....	8,995	0.04	92,025	0.43
50	Wyoming	109,215	[2] 363,851	3.33	344,681	3.16	80,788	0.74	22,569	0.21	1,847	0.02	9,338	0.09	111,543	1.02
51	Colorado	620,669	[2] 1,778,157	2.86	1,658,536	2.67	400,402	0.65	64,508	0.10	4,951	0.01	46,762	0.08	474,036	0.76
52	New Mexico	236,523	446,558	1.89	346,483	1.46	67,170	0.28	1,470	0.01	.....	.....	.....	.....	115,291	0.49
53	Arizona	148,353	530,050	3.57	377,578	2.55	50,313	0.34	21,648	0.15	.....	.....	.....	.....	136,265	0.92
54	Utah	306,911	1,020,764	3.33	982,926	3.20	191,847	0.63	11,252	0.04	2,854	0.01	44,393	0.14	135,587	0.44
55	Nevada	54,682	353,757	6.47	324,745	5.94	55,542	1.02	288	0.01	692	0.01	.....	.....	89,030	1.63
56	PACIFIC	2,971,103	13,041,819	4.39	11,837,922	3.98	1,310,937	0.44	273,686	0.09	38,230	0.01	59,667	0.02	3,284,553	1.11
57	Washington	712,903	[2] 2,511,950	3.52	2,345,774	3.29	204,037	0.29	39,805	0.06	4,621	0.01	1,333	(1)	474,250	0.67
58	Oregon	494,478	[4] 1,207,356	2.44	1,199,340	2.43	217,767	0.44	63,057	0.13	5,933	0.01	15,358	0.03	332,044	0.67
59	California	1,763,722	9,322,513	5.29	8,292,808	4.70	889,133	0.50	170,824	0.10	27,676	0.02	42,976	0.02	2,478,259	1.41

[1] Less than one-half of 1 cent.

[2] The figures here given for this state are one-half of those for a biennial period.

OF STATES, TOTAL AND PER CAPITA: 1903.

this table, see page 25.]

EXPENSES OF GENERAL DEPARTMENTS—continued.												EXPENSES OF PUBLIC SERVICE ENTERPRISES.		INTEREST.		OUTLAYS.		
Education.				Recreation.		Miscellaneous and general.		Apportionments.										
Schools.		Libraries.						Education.		All other.								
Total.	Per capita.	Total.	Per capita.	Total.	Per capita.	Total.	Per capita.	Total.	Per capita.	Total.	Per capita.	Total.	Per capita.	Total.	Per capita.	Total.	Per capita.	
$64,643,100	$0.80			$1,562,632	$0.02	$9,496,201	$0.12					$3,131,638	$0.04	$9,565,361	$0.12	$2,141,915	$0.03	1
3,222,857	0.55			1,063,324	0.18	4,710,344	0.80							3,153,051	0.54	450,358	0.08	2
724,449	1.02					123,580	0.17							76,442	0.11			3
169,358	0.41					93,798	0.22							51,852	0.12			4
237,233	0.68													22,756	0.07			5
1,144,253	0.38			1,059,064	0.36	4,287,826	1.44							2,836,416	0.95	143,452	0.05	6
264,971	0.57			4,260	0.01	124,034	0.27							98,659	0.21	306,906	0.66	7
682,593	0.70					81,106	0.08							66,926	0.07			8
15,010,179	0.90			329,004	0.02	2,344,339	0.14							549,967	0.03	23,586	(1)	9
6,042,944	0.77			272,091	0.03	101,990	0.01							300,500	0.04			10
2,870,024	1.37			53,500	0.03	69,670	0.03							15,106	0.01	23,586	0.01	11
6,097,211	0.91			3,413	(1)	2,172,679	0.32							234,361	0.03			12
12,844,713	0.77			3,811	(1)	461,594	0.03					199,259	0.02	587,947	0.04	70,763	(1)	13
2,236,958	0.51					188,540	0.04					199,259	0.05	309,963	0.07	1,470	(1)	14
2,621,062	1.02					69,767	0.03							106,396	0.04			15
2,031,326	0.40					148,592	0.03									9,421	(1)	16
3,122,984	1.23			3,300	(1)	2,278	(1)							13,775	0.01			17
2,832,383	1.32			511	(1)	52,417	0.02							157,813	0.07	59,872	0.03	18
8,033,302	0.75			19,495	(1)	536,656	0.05							299,553	0.03	589,145	0.05	19
2,512,593	1.36			19,495	0.01	82,645	0.04							76,444	0.04	364,564	0.20	20
762,485	0.34					40,522	0.02							631	(1)			21
1,739,735	0.55					35,564	0.01							29,296	0.01			22
364,606	0.91					53,899	0.13							59,523	0.15			23
631,848	1.38					19,099	0.04							33,605	0.07			24
1,027,405	0.93					116,360	0.11							74,514	0.07			25
994,630	0.65					188,567	0.12							25,540	0.02	224,581	0.15	26
6,568,087	0.61					551,542	0.05					2,068,795	0.19	2,047,032	0.19	262,731	0.02	27
227,690	1.20					21,092	0.11							21,055	0.11			28
1,157,496	0.95					194,948	0.16							198,280	0.16	145,629	0.11	29
																		30
1,608,950	0.84					53,795	0.03							843,981	0.44			31
758,463	0.73					17,833	0.02											32
456,035	0.23					52,345	0.03							304,459	0.15			33
327,091	0.23					51,750	0.04					2,068,795	1.48	295,188	0.21	44,478	0.03	34
1,736,875	0.74					59,341	0.03							330,384	0.14			35
295,487	0.49					100,438	0.17							53,685	0.09	72,624	0.12	36
4,533,535	0.58			2,479	(1)	108,645	0.01							1,370,415	0.18	436,324	0.06	37
1,894,238	0.86			2,479	(1)	57,133	0.03							220,391	0.10			38
57,430	0.03					12,872	0.01							663,191	0.32			39
1,316,790	0.68					18,707	0.01							449,030	0.23			40
1,265,077	0.78					19,933	0.01							37,803	0.02	436,324	0.27	41
5,644,706	0.78					276,341	0.04							863,036	0.12	6,343	(1)	42
534,587	0.38					37,547	0.03							42,736	0.03	6,343	(1)	43
593,401	0.40					60,667	0.04							564,614	0.38			44
491,468	0.46					15,532	0.01							31,616	0.03			45
4,025,250	1.21					162,595	0.05							224,070	0.07			46
2,308,862	1.17			5,889	(1)	251,380	0.13							472,552	0.24	184,160	0.09	47
447,280	1.57					18,538	0.07							57,961	0.20	128,295	0.45	48
193,924	0.91					11,826	0.06							12,268	0.06			49
107,236	0.98			5,789	0.05	5,571	0.05							19,170	0.18			50
499,684	0.81					168,193	0.27							97,756	0.16	21,865	0.04	51
129,712	0.55					32,840	0.14							66,075	0.28	34,000	0.14	52
165,446	1.12					3,906	0.03							152,472	1.03			53
591,435	1.93					5,558	0.02							37,838	0.12			54
174,145	3.18			100	(1)	4,948	0.09							29,012	0.53			55
6,476,859	2.18			138,630	0.05	255,360	0.09					863,584	0.29	221,808	0.07	118,505	0.04	56
1,487,542	2.09					134,186	0.19							47,671	0.07	118,505	0.17	57
487,548	0.99					77,633	0.16							8,016	0.02			58
4,501,769	2.55			138,630	0.08	43,541	0.02					863,584	0.49	166,121	0.09			59

[3] Receipts and payments classified as municipal.

[4] The figures here given for this state are four-sevenths of those for a period of 21 months.

TABLE 10.—GOVERNMENTAL COST PAYMENTS OF STATES FOR OUTLAYS: 1913.[1]

[For a text discussion of this table, see page 26.]

STATE.	Total.	OUTLAYS OF GENERAL DEPARTMENTS.									Outlays of public service enterprises.
		General government.	Protection to person and property.	Conservation of health and sanitation.	Highways.	Charities, hospitals, and corrections.	Education.		Recreation.	Miscellaneous and general.	
							Schools.	Libraries.			
TOTAL	$48,433,678	$3,365,276	$876,026	$738,170	$12,470,264	$6,713,270	$6,077,037	$4,927	$670,897	$151,711	$17,366,100
NEW ENGLAND	3,193,860	55,087	11,044	237,279	2,093,282	569,419	50,928		74,380		102,441
Maine	400						400				
New Hampshire	238,458	5,350	9,781	34,833	12,018	168,225	5,000		3,251		
Vermont	160,833				160,833						
Massachusetts	1,539,676			54,064	1,311,852		190		71,129		102,441
Rhode Island	732,609	30,576	1,263	10,831	552,803	111,798	25,338				
Connecticut	521 884	19,161		137,551	55,776	289,396	20,000				
MIDDLE ATLANTIC	27,486,800	990,970	73,557	19,888	7,810,041	1,931,076	408,592		335,191		15,917,485
New York	22,324,098	337,123			5,670,778	121,303			277,409		15,917,485
New Jersey	600,993	101,508	73,557	19,888		348,871	56,558		611		
Pennsylvania	4,561,709	552,339			2,139,263	1,460,902	352,034		57,171		
EAST NORTH CENTRAL	2,810,961	853,907	288,686	359,936	27,767	579,192	539,177	4,927	157,369		
Ohio	1,234,330		199,398	359,936		177,172	497,824				
Indiana	170,230					133,482	36,748				
Illinois	527,567		69,288		27,767	268,538	4,605		157,369		
Michigan	20,000		20,000								
Wisconsin	858,834	853,907						4,927			
WEST NORTH CENTRAL	4,582,224	410,678	16,032	79,036	42,708	1,888,851	2,061,117		83,802		
Minnesota	2,456,590	154,719	12,697	14,122	751	1,158,209	1,116,092				
Iowa	295,370			2,763		155,571	137,036				
Missouri	473,765	242,949		9,737		97,722	120,447		2,910		
North Dakota	221,635	3,917		22,908		87,125	107,567		118		
South Dakota	292,482					83,559	208,923				
Nebraska	371,702	9,093	3,335	29,506	41,957	104,964	182,847				
Kansas	470,680					201,701	188,205		80,774		
SOUTH ATLANTIC	622,138	36,742	5,000	10,058		210,168	343,132		17,038		
Delaware	13,154	1,000					12,154				
Maryland	146,843	2,435				124,708	19,700				
District of Columbia [2]											
Virginia	72,096			10,058			45,000		17,038		
West Virginia	91,271					43,154	48,117				
North Carolina	21,341						21,341				
South Carolina											
Georgia	32,563	2,563					30,000				
Florida	244,870	30,744	5,000			42,306	166,820				
EAST SOUTH CENTRAL	142,378	83,604				17,099	39,493		2,182		
Kentucky	36,104	36,104									
Tennessee	19,281					17,099			2,182		
Alabama	55,000	47,500					7,500				
Mississippi	31,993						31,993				
WEST SOUTH CENTRAL	1,020,696	38,578		410	186,117	293,292	502,299				
Arkansas	122,800	17,578		410		7,787	97,025				
Louisiana	334,061	21,000			186,117	9,146	117,798				
Oklahoma	563,835					276,359	287,476				
Texas											
MOUNTAIN	2,414,557	711,618	34,330	26,935	381,367	472,250	635,411		935	151,711	
Montana	474,819	197,007	30,000	26,935		185,100	34,842		935		
Idaho	920,685	508,698			167,250	51,518	193,219				
Wyoming	33,015	650				28,097	4,268				
Colorado	215,472					82,921	132,551				
New Mexico	136,797	1,225	3,792		15,500		85,105			31,175	
Arizona	328,728				151,293	73,512	103,923				
Utah	283,600				35,000	46,937	81,127			120,536	
Nevada	21,441	4,038	538		12,324	4,165	376				
PACIFIC	6,160,064	184,092	447,377	4,628	1,928,982	751,923	1,496,888				1,346,174
Washington	846,045	141,537			431,395	190,098	83,015				
Oregon	731,939	42,555	20,731	4,628	200,000	349,500	114,525				
California	4,582,080		426,646		1,297,587	212,325	1,299,348				1,346,174

[1] No detail for 1903 available.

[2] Receipts and payments classified as municipal.

TABLE 11.—PER CENT DISTRIBUTION, BY PRINCIPAL CLASSES, OF REVENUE RECEIPTS AND GOVERNMENTAL COST PAYMENTS OF STATES: 1913.

[For a text discussion of this table, see page 28.]

STATE.	REVENUE RECEIPTS. Per cent obtained from— Taxes. Property.	Taxes. Poll and occupation.	Taxes. Business and nonbusiness license.	Special assessments and special charges for outlays.	Fines, forfeits, and escheats.	Highway privileges, interest, and rents.	Subventions, grants, donations, gifts, and pension assessments.	Earnings of general departments.	Earnings of public service enterprises.	Per cent required for meeting expenses and interest.	Per cent available for outlays and other purposes.	PER CENT OF GOVERNMENTAL COST PAYMENTS REPRESENTED BY PAYMENTS FOR— Expenses of general departments.	Expenses of public service enterprises.	Interest.	Outlays.
TOTAL	56.4	0.8	24.5	1.8	0.4	5.8	1.0	8.9	0.5	90.9	9.1	82.7	0.9	3.7	12.7
NEW ENGLAND	51.2	0.4	20.8	12.3	0.4	5.1	1.3	8.1	0.3	93.4	6.6	80.9	1.2	10.5	7.4
Maine	54.8	.....	40.4	1.5	(1)	1.3	.....	2.0	.....	87.4	12.6	99.1	.....	0.9	(1)
New Hampshire	78.0	.....	13.0	.....	0.1	4.3	0.5	4.2	.....	69.9	30.2	79.1	.....	4.9	16.0
Vermont	47.7	.....	37.0	.....	1.5	2.8	3.0	8.1	.....	111.7	(2)	91.8	.....	1.3	6.9
Massachusetts	43.9	.....	16.2	20.3	0.4	6.8	1.3	10.5	0.5	90.8	9.2	75.5	2.2	16.2	6.2
Rhode Island	45.7	.....	38.5	.....	0.2	2.6	2.3	10.8	.....	97.1	2.9	75.1	.....	4.9	20.0
Connecticut	77.4	3.1	11.6	.....	0.7	3.3	1.7	2.0	0.2	110.6	(2)	88.9	.....	3.2	7.9
MIDDLE ATLANTIC	61.6	.....	29.5	.....	0.2	3.2	0.5	5.1	(1)	86.8	13.2	70.7	1.2	3.3	24.8
New York	54.5	.....	35.0	.....	0.1	4.6	0.5	5.2	(1)	86.4	13.6	59.5	1.9	5.3	33.2
New Jersey	68.9	.....	17.5	.....	0.6	2.7	0.7	9.7	.....	83.1	16.9	95.5	.....	.....	4.5
Pennsylvania	70.5	.....	25.8	.....	0.3	0.7	0.3	2.5	.....	89.3	10.7	84.6	.....	0.2	15.2
EAST NORTH CENTRAL	66.3	.....	21.8	.....	0.1	2.6	1.2	8.0	0.2	93.8	6.2	93.9	0.3	1.1	4.7
Ohio	34.7	.....	52.0	.....	0.1	1.3	1.0	10.9	0.1	85.3	14.7	86.9	1.3	2.4	9.4
Indiana	75.4	(3)	7.4	.....	0.1	7.2	1.2	8.6	.....	93.8	6.2	97.2	.....	0.7	2.1
Illinois	69.2	.....	20.1	.....	(1)	2.1	1.3	7.2	.....	89.2	10.8	95.2	.....	0.8	4.0
Michigan	89.8	.....	7.8	.....	(1)	0.6	1.1	0.6	.....	98.5	1.4	99.8	.....	.....	0.2
Wisconsin	68.0	.....	13.3	.....	0.5	3.5	1.4	13.2	.....	104.4	(2)	92.0	.....	1.2	6.7
WEST NORTH CENTRAL	48.0	.....	20.8	.....	0.3	13.1	1.1	16.5	0.2	87.6	12.4	88.8	0.1	0.5	10.6
Minnesota	35.0	.....	32.4	.....	(1)	11.8	0.8	19.9	.....	86.0	14.0	82.7	.....	0.4	16.9
Iowa	64.6	.....	20.3	.....	0.1	4.5	1.7	8.8	.....	93.2	6.8	95.0	.....	.....	4.9
Missouri	44.9	.....	30.1	.....	1.2	2.2	0.2	21.4	.....	86.4	13.6	92.8	.....	1.0	6.2
North Dakota	38.1	.....	6.1	.....	0.3	43.4	0.1	9.9	2.0	91.6	8.4	91.2	0.8	1.0	6.9
South Dakota	49.4	.....	4.3	.....	(1)	31.2	1.1	14.0	.....	84.5	15.5	89.3	.....	0.8	9.9
Nebraska	60.1	.....	4.6	.....	(1)	18.8	3.5	13.1	.....	85.1	14.9	89.6	.....	.....	10.4
Kansas	64.7	.....	6.5	.....	0.2	10.3	1.4	16.9	.....	88.1	11.9	90.7	.....	0.3	9.0
SOUTH ATLANTIC	52.0	2.8	27.1	0.8	0.5	5.3	1.6	9.8	0.2	100.5	(2)	91.3	(1)	6.7	2.0
Delaware	3.7	.....	74.3	.....	.....	8.0	7.0	6.9	.....	90.1	9.9	92.4	.....	5.6	2.0
Maryland	50.1	.....	35.4	.....	0.3	6.2	.....	7.9	(1)	129.6	(2)	92.7	(1)	5.2	2.1
District of Columbia [4]	.....	.....	.....	.....	.....	.....	.....	.....	.....	.....	.....	.....	.....	.....	.....
Virginia	41.1	4.1	40.8	.....	1.5	3.7	1.1	7.6	.....	94.6	5.4	86.3	.....	12.7	1.1
West Virginia	32.2	7.1	35.7	.....	1.0	3.3	3.3	17.4	.....	97.6	2.4	96.7	.....	.....	3.3
North Carolina	59.9	(3)	12.9	.....	.....	8.0	2.4	16.7	.....	101.6	(2)	88.7	.....	10.7	0.6
South Carolina	74.8	.....	4.9	.....	0.2	3.5	2.1	12.5	2.1	96.5	3.5	87.3	(1)	12.6	.....
Georgia	69.9	5.9	12.8	.....	(1)	7.5	.....	3.8	.....	92.1	7.9	96.5	.....	2.9	0.6
Florida	49.7	.....	20.8	8.2	(1)	2.6	4.2	14.4	.....	86.1	13.9	90.6	.....	0.6	8.7
EAST SOUTH CENTRAL	57.1	0.8	22.6	.....	1.4	1.4	0.5	16.1	.....	101.2	(2)	93.5	.....	5.9	0.6
Kentucky	62.2	.....	21.8	.....	3.3	1.9	.....	10.9	.....	100.9	(2)	96.6	.....	2.9	0.5
Tennessee	39.3	.....	40.0	.....	0.1	0.1	1.2	19.3	.....	88.2	11.8	87.0	.....	12.5	0.5
Alabama	60.3	3.0	12.4	.....	(1)	0.2	0.8	23.2	.....	102.9	(2)	93.3	.....	5.8	0.9
Mississippi	64.2	.....	19.1	.....	1.2	4.2	.....	11.4	.....	115.3	(2)	94.4	.....	4.9	0.7
WEST SOUTH CENTRAL	62.8	3.2	12.6	3.3	0.2	10.9	0.4	6.6	.....	94.3	5.7	93.1	.....	2.9	3.9
Arkansas	85.7	.....	3.0	.....	0.5	1.1	1.5	8.3	.....	86.4	13.6	94.8	.....	1.2	4.0
Louisiana	64.7	.....	14.3	12.2	0.4	1.9	.....	6.5	.....	91.8	8.2	87.6	.....	7.5	4.9
Oklahoma	65.8	.....	14.8	.....	(1)	13.0	1.6	4.7	.....	92.5	7.5	79.2	.....	5.5	15.4
Texas	54.5	6.7	13.8	.....	0.1	18.1	.....	6.7	.....	98.4	1.6	99.9	.....	0.1	.....
MOUNTAIN	63.0	0.6	9.1	0.3	0.3	13.3	3.7	9.7	.....	92.2	7.8	81.9	.....	2.8	15.4
Montana	35.0	.....	22.9	.....	0.1	23.1	3.2	15.8	.....	87.8	12.2	80.2	.....	2.8	17.0
Idaho	57.0	.....	6.9	2.2	0.3	25.0	1.3	7.3	.....	105.2	(2)	65.2	.....	3.7	31.1
Wyoming	54.0	.....	6.0	.....	(1)	23.6	5.3	11.1	.....	76.8	23.2	95.3	.....	0.9	3.9
Colorado	68.2	2.9	10.4	.....	.....	4.2	3.3	11.1	.....	104.2	(2)	91.3	.....	1.8	7.0
New Mexico	69.9	.....	5.7	.....	.....	2.2	13.5	8.7	.....	126.2	(2)	84.2	.....	3.9	12.0
Arizona	81.4	.....	2.3	.....	0.1	1.3	5.2	9.8	.....	71.6	28.4	72.6	.....	4.4	23.0
Utah	81.0	.....	2.4	.....	0.1	9.9	3.1	3.5	.....	80.3	19.7	86.4	.....	2.1	11.5
Nevada	62.0	.....	8.9	.....	2.6	15.3	0.3	10.9	.....	99.8	0.2	95.4	.....	2.5	2.2
PACIFIC	35.6	2.8	39.8	.....	0.8	6.5	0.5	9.3	4.7	78.9	21.1	73.5	4.6	1.6	20.2
Washington	49.1	.....	25.6	.....	0.3	13.3	1.9	9.7	.....	72.1	27.9	84.9	.....	1.0	14.1
Oregon	72.9	.....	7.5	.....	1.1	10.2	0.4	7.6	0.3	62.9	37.1	75.9	0.6	0.3	23.2
California	23.4	4.3	51.2	.....	1.0	3.3	0.1	9.5	7.2	84.5	15.5	69.9	6.5	2.0	21.5

[1] Less than one-twentieth of 1 per cent.
[2] Payments for expenses and interest are in excess of revenue receipts.
[3] Included in property taxes.
[4] Receipts and payments classified as municipal.

TABLE 12.—PER CENT DISTRIBUTION, BY PRINCIPAL CLASSES, OF REVENUE RECEIPTS AND GOVERNMENTAL COST PAYMENTS OF STATES: 1903.

[For a text discussion of this table, see page 28.]

STATE.	REVENUE RECEIPTS. Per cent obtained from— Taxes. Property.	Taxes. Poll and occupation.	Taxes. Business and non-business license.	Special assessments and special charges for outlays.	Fines, forfeits, and escheats.	Highway privileges, interest, and rents.	Subventions, grants, donations, gifts, and pension assessments.	Earnings of general departments.	Earnings of public service enterprises.	Per cent required for meeting expenses and interest.	Per cent available for outlays and other purposes.	PER CENT OF GOVERNMENTAL COST PAYMENTS REPRESENTED BY PAYMENTS FOR— Expenses of general departments.	Expenses of public service enterprises.	Interest.	Outlays.
TOTAL	56.6	1.2	24.1	2.0	0.2	5.8	1.6	6.8	1.7	97.1	2.9	92.0	1.7	5.1	1.2
NEW ENGLAND	48.3	.....	18.0	14.6	0.4	7.2	1.4	10.1	.....	125.7	(1)	87.2	.....	11.2	1.6
Maine	44.5	.....	52.4	.....	0.6	0.6	.....	2.0	.....	81.9	18.1	95.4	.....	4.6	.....
New Hampshire	82.9	.....	10.8	.....	0.2	3.8	0.6	1.8	.....	104.3	(1)	93.4	.....	6.6	.....
Vermont	22.8	.....	51.3	.....	1.1	0.9	13.2	10.7	.....	82.8	17.2	97.7	.....	2.3	.....
Massachusetts	40.8	.....	10.6	24.2	(2)	9.7	0.4	14.3	.....	150.8	(1)	85.3	.....	13.9	0.7
Rhode Island	42.8	.....	44.5	.....	1.9	5.4	0.8	4.5	.....	98.9	1.1	77.5	.....	5.5	17.1
Connecticut	85.9	.....	4.1	.....	0.9	4.5	2.4	2.3	.....	82.5	17.5	97.5	.....	2.5	.....
MIDDLE ATLANTIC	58.1	.....	35.1	.....	0.1	3.7	0.7	2.2	.....	87.5	12.5	98.7	.....	1.3	0.1
New York	60.9	.....	32.8	.....	0.1	2.3	1.5	2.5	.....	96.3	3.7	98.7	.....	1.3	.....
New Jersey	28.4	.....	62.3	.....	0.1	5.3	.....	3.9	.....	92.9	7.1	99.3	.....	0.3	0.4
Pennsylvania	63.6	.....	29.9	.....	0.1	5.0	.....	1.3	.....	75.3	24.7	98.4	.....	1.6	.....
EAST NORTH CENTRAL	59.7	0.8	31.4	.....	0.2	2.6	1.6	3.4	0.3	90.1	9.9	97.2	0.7	1.9	0.2
Ohio	61.0	.....	32.3	.....	0.1	(2)	1.5	4.2	1.0	82.0	18.0	93.4	2.6	4.0	(2)
Indiana	73.9	5.1	6.9	.....	0.1	8.6	1.0	4.4	.....	91.2	8.8	97.9	.....	2.1	.....
Illinois	74.7	.....	22.4	.....	(2)	.....	2.9	0.1	.....	104.3	(1)	99.9	.....	.....	0.1
Michigan	45.6	.....	47.8	.....	0.2	1.6	1.4	3.3	.....	85.9	14.1	99.8	.....	0.2	.....
Wisconsin	44.2	.....	43.8	.....	0.4	5.4	1.2	5.1	.....	91.5	8.5	95.9	.....	3.0	1.1
WEST NORTH CENTRAL	53.7	.....	17.7	.....	0.1	10.1	1.6	16.9	.....	90.2	9.8	95.6	.....	1.5	3.0
Minnesota	30.6	.....	31.7	.....	0.1	11.7	1.2	24.7	.....	85.8	14.2	92.3	.....	1.3	6.4
Iowa	63.9	.....	13.2	.....	.....	(2)	2.9	20.0	.....	103.3	(1)	100.0	.....	(2)	.....
Missouri	61.3	.....	21.1	.....	.....	0.8	.....	16.8	.....	73.7	26.3	99.2	.....	0.8	.....
North Dakota	70.1	.....	4.7	.....	0.5	15.5	.....	9.2	.....	105.2	(1)	93.8	.....	6.2	.....
South Dakota	50.8	.....	5.0	.....	.....	29.1	5.0	10.1	.....	90.1	9.9	97.1	.....	2.9	.....
Nebraska	62.8	.....	3.5	.....	.....	26.4	3.6	3.7	.....	106.1	(1)	96.5	.....	3.5	.....
Kansas	69.0	.....	5.1	.....	.....	12.9	1.4	11.6	.....	100.2	(1)	91.7	.....	0.8	7.4
SOUTH ATLANTIC	46.7	3.8	21.4	.....	0.4	6.8	4.3	5.1	11.6	95.8	4.2	77.2	10.8	10.7	1.4
Delaware	10.4	.....	74.3	.....	(2)	9.2	6.0	.....	.....	97.4	2.6	94.8	.....	5.2	.....
Maryland	44.9	1.7	36.2	.....	0.7	11.5	.....	4.9	.....	91.6	8.4	87.5	.....	7.2	5.3
District of Columbia [3]	.....	.....	.....	.....	.....	.....	.....	.....	.....	.....	.....	.....	.....	.....	.....
Virginia	52.3	6.6	30.7	.....	0.9	4.6	0.6	4.4	.....	106.4	(1)	80.0	.....	20.0	.....
West Virginia	48.3	10.3	34.6	.....	1.2	4.1	.....	1.6	.....	88.5	11.5	100.0	.....	.....	.....
North Carolina	53.1	1.7	18.8	.....	.....	12.8	2.3	11.4	.....	108.9	(1)	83.6	.....	16.4	.....
South Carolina	29.1	.....	3.2	.....	.....	0.1	0.7	2.4	64.6	99.2	0.8	32.2	58.3	8.3	1.3
Georgia	65.4	7.4	8.9	.....	.....	11.9	.....	6.4	.....	102.2	(1)	91.3	.....	8.7	.....
Florida	30.9	.....	16.2	.....	.....	3.2	40.9	8.8	.....	53.3	46.7	87.7	.....	5.2	7.1
EAST SOUTH CENTRAL	66.9	1.2	17.6	.....	1.2	1.5	0.6	11.0	.....	95.8	4.2	85.2	.....	11.2	3.6
Kentucky	70.1	.....	14.2	.....	3.0	3.5	0.4	8.9	.....	103.1	(1)	95.6	.....	4.4	.....
Tennessee	55.7	.....	23.7	.....	.....	.....	.....	20.6	.....	77.4	22.6	67.4	.....	32.6	.....
Alabama	70.6	5.1	15.3	.....	.....	.....	0.9	8.1	.....	92.8	7.2	83.2	.....	16.8	.....
Mississippi	68.9	.....	21.2	.....	.....	1.2	1.3	7.5	.....	107.3	(1)	81.4	.....	1.5	17.1
WEST SOUTH CENTRAL	52.0	4.1	18.1	3.7	(2)	12.2	0.3	9.5	.....	102.1	(1)	93.7	.....	6.3	.....
Arkansas	78.2	.....	10.5	.....	.....	2.3	1.0	7.9	.....	87.4	12.6	96.1	.....	3.4	0.5
Louisiana	63.6	.....	17.7	14.0	(2)	0.7	(2)	4.0	.....	115.3	(1)	86.3	.....	13.7	.....
Oklahoma	93.5	.....	0.3	.....	.....	2.9	3.4	(2)	.....	94.3	5.7	95.5	.....	4.5	.....
Texas	37.8	7.2	21.4	.....	(2)	20.3	(2)	13.3	.....	99.5	0.5	97.1	.....	2.9	.....
MOUNTAIN	67.0	0.9	14.0	.....	0.2	9.8	3.7	4.5	.....	96.3	3.7	89.3	.....	7.7	3.0
Montana	50.5	.....	22.9	.....	0.1	18.4	4.0	4.2	.....	93.2	6.9	84.7	.....	4.8	10.6
Idaho	59.2	0.1	19.5	.....	.....	9.4	9.4	2.4	.....	97.8	2.2	97.3	.....	2.7	.....
Wyoming	59.5	.....	10.2	.....	.....	22.2	2.5	5.6	.....	87.7	12.3	94.7	.....	5.3	.....
Colorado	64.8	2.5	20.2	.....	0.1	2.2	2.3	8.0	.....	100.8	(1)	93.3	.....	5.5	1.2
New Mexico	79.6	.....	2.3	.....	.....	1.0	12.0	5.1	.....	76.6	23.4	77.6	.....	14.8	7.6
Arizona	86.8	.....	4.1	.....	.....	0.4	4.4	4.4	.....	93.9	6.1	71.2	.....	28.8	.....
Utah	82.9	.....	8.5	.....	0.3	7.7	.....	0.8	.....	98.5	1.5	96.3	.....	3.7	.....
Nevada	54.8	4.2	4.2	.....	0.7	34.4	.....	1.6	.....	88.5	11.5	91.8	.....	8.2	.....
PACIFIC	70.5	4.0	4.3	.....	(2)	6.1	1.0	6.9	7.2	114.3	(1)	90.8	6.6	1.7	0.9
Washington	76.6	.....	9.3	.....	(2)	8.2	1.0	4.9	.....	99.7	0.3	93.4	.....	1.9	4.7
Oregon	73.6	.....	4.0	.....	(2)	18.6	1.8	2.0	.....	98.8	1.2	99.3	.....	0.7	.....
California	68.1	5.8	2.8	.....	.....	3.4	0.9	8.4	10.6	121.3	(1)	89.0	9.3	1.8	.....

[1] Payments for expenses and interest are in excess of revenue receipts. [2] Less than one-twentieth of 1 per cent. [3] Receipts and payments classified as municipal.

TABLE 13.—POPULATION, REVENUE RECEIPTS, AND GOVERNMENTAL COST

[For a text discussion of

	STATE.	POPULATION, ESTIMATED AS OF JULY 1.			REVENUE RECEIPTS AND PER CENT OF INCREASE.									
					Total.			Property taxes.			Business taxes and licenses, other than liquor.			Liquor licenses.
		1913	1903	Per cent.	1913	1903	Per cent.	1913	1903	Per cent.	1913	1903	Per cent.	1913
1	TOTAL	96,815,253	80,688,326	20.0	$367,585,331	$189,165,067	94.3	$207,426,236	$107,310,234	93.3	$62,231,530	$35,735,519	74.1	$20,992,857
2	NEW ENGLAND	6,864,796	5,891,971	16.5	43,068,659	22,098,644	94.9	22,046,563	10,681,656	106.4	7,017,698	3,012,266	133.0	1,072,269
3	Maine	757,936	709,424	6.8	5,063,526	2,029,053	149.6	2,773,909	902,398	207.4	1,869,550	1,030,835	81.4	.....
4	New Hampshire	436,740	417,515	4.6	1,793,881	748,456	139.7	1,398,948	620,379	125.5	88,291	80,921	9.1	.....
5	Vermont	359,957	347,487	3.6	1,952,770	1,186,284	64.6	930,866	270,639	244.0	527,520	563,850	[1] 6.4	74,118
6	Massachusetts	3,548,705	2,980,533	19.1	25,742,902	13,391,384	92.2	11,308,675	5,464,368	107.0	3,297,247	579,948	468.5	827,535
7	Rhode Island	579,665	464,167	24.9	3,018,385	1,509,567	100.0	1,378,144	646,072	113.3	874,600	625,208	40.0	170,616
8	Connecticut	1,181,793	972,845	21.5	5,497,195	3,233,900	70.0	4,256,021	2,777,800	53.2	360,490	131,504	174.1	.....
9	MIDDLE ATLANTIC	20,570,382	16,660,291	23.5	96,011,135	48,626,125	97.4	59,129,671	28,259,032	109.2	15,354,386	11,411,083	34.6	11,201,823
10	New York	9,712,954	7,844,883	23.8	52,013,706	23,258,959	123.6	28,371,399	14,155,777	100.4	7,754,289	3,407,484	127.6	9,401,083
11	New Jersey	2,749,486	2,087,716	31.7	15,425,547	5,769,680	167.4	10,625,125	1,636,384	549.3	2,632,520	3,594,007	[1] 26.8	.....
12	Pennsylvania	8,107,942	6,727,692	20.5	28,571,882	19,597,486	45.8	20,133,147	12,466,871	61.5	4,967,577	4,409,592	12.7	1,800,740
13	EAST NORTH CENTRAL	18,986,520	16,692,809	13.7	60,515,537	33,886,422	78.6	40,117,582	20,237,801	98.2	9,079,974	9,399,143	[1] 3.4	2,567,075
14	Ohio	4,965,169	4,347,877	14.2	13,877,036	9,378,750	48.0	4,811,376	5,720,135	[1] 15.9	4,390,111	1,882,554	133.2	2,542,533
15	Indiana	2,760,792	2,574,043	7.3	8,425,385	5,499,269	53.2	6,353,398	4,065,514	56.3	551,658	379,958	45.2	.....
16	Illinois	5,904,043	5,076,660	16.3	14,025,769	6,398,844	119.2	9,704,650	4,779,398	103.1	2,243,537	1,425,706	57.4	.....
17	Michigan	2,936,618	2,542,501	15.5	12,806,666	6,876,680	86.2	11,504,693	3,137,719	266.7	763,517	3,281,258	[1] 76.7	24,542
18	Wisconsin	2,419,898	2,151,728	12.5	11,380,681	5,732,879	98.5	7,743,465	2,535,035	205.5	1,131,151	2,429,667	[1] 53.4	.....
19	WEST NORTH CENTRAL	12,057,197	10,750,362	12.2	43,919,779	21,486,674	104.4	21,095,249	11,532,584	83.0	6,414,898	3,412,529	88.0	1,559,049
20	Minnesota	2,181,077	1,852,657	17.7	14,033,962	6,220,033	125.6	4,916,733	1,904,857	158.4	4,409,792	1,971,377	123.7	54,143
21	Iowa	2,222,472	2,229,643	[1] 0.3	6,098,459	3,026,494	101.5	3,939,221	1,934,792	103.6	440,826	399,309	10.4	.....
22	Missouri	3,353,983	3,164,950	6.0	8,243,849	5,239,682	57.3	3,701,880	3,210,386	15.3	807,377	726,929	11.1	1,504,906
23	North Dakota	660,849	399,674	65.4	3,251,350	911,672	256.6	1,240,338	639,184	94.1	166,622	42,704	290.2	.....
24	South Dakota	643,121	458,496	40.3	3,151,538	1,273,328	147.5	1,557,326	646,746	140.8	118,315	63,497	86.3	.....
25	Nebraska	1,233,122	1,105,614	11.5	3,761,392	2,028,621	85.4	2,259,469	1,274,609	77.3	120,146	66,872	79.7	.....
26	Kansas	1,762,573	1,539,328	14.5	5,379,229	2,786,844	93.0	3,480,282	1,922,010	81.1	351,820	141,841	148.0	.....
27	SOUTH ATLANTIC	12,415,844	10,695,276	16.1	30,384,799	19,756,297	53.8	15,796,108	9,219,170	71.3	6,064,756	3,367,610	80.1	1,840,396
28	Delaware	208,036	190,227	9.4	713,348	415,187	71.8	26,662	43,226	[1] 38.3	422,312	261,405	61.6	76,789
29	Maryland	1,330,209	1,221,549	8.9	5,294,276	2,852,986	85.6	2,654,787	1,330,291	99.6	1,388,001	874,052	58.8	427,468
30	Dist. of Columbia [3]	.....	.....	.....	.....	.....	.....	.....	.....	.....	.....	.....	.....	.....
31	Virginia	2,129,003	1,918,950	10.9	7,176,220	3,960,752	81.2	2,951,931	2,069,563	42.6	2,346,399	920,112	155.0	529,698
32	West Virginia	1,306,345	1,040,706	25.5	2,772,722	1,785,048	55.3	892,491	861,115	3.6	297,528	618,407	[1] 51.9	648,641
33	North Carolina	2,307,809	1,991,377	15.9	3,294,223	1,700,551	93.7	1,974,321	902,774	118.7	407,420	312,918	30.2	.....
34	South Carolina	1,572,285	1,394,985	12.7	2,375,236	3,533,434	[1] 32.8	1,777,234	1,028,702	72.8	114,656	110,659	3.6	.....
35	Georgia	2,736,737	2,338,975	17.0	5,778,440	3,716,443	55.5	4,037,908	2,429,631	66.2	629,137	114,648	448.8	.....
36	Florida	825,420	598,507	37.9	2,980,334	1,791,896	66.3	1,480,774	553,868	167.4	459,303	155,409	195.5	157,800
37	EAST SOUTH CENTRAL	8,690,006	7,816,948	11.2	21,988,198	12,304,030	78.7	12,573,228	8,235,611	52.7	3,459,704	1,662,186	108.1	1,197,239
38	Kentucky	2,336,277	2,191,739	6.6	7,688,194	4,816,593	59.6	4,780,946	3,373,919	41.7	838,352	345,796	142.4	581,007
39	Tennessee	2,238,128	2,071,877	8.0	4,639,769	2,632,386	76.3	1,825,050	1,467,140	24.4	1,265,020	622,985	103.1	590,121
40	Alabama	2,238,614	1,925,301	16.3	5,966,208	2,882,199	107.0	3,596,620	2,035,557	76.7	674,387	274,444	145.7	26,111
41	Mississippi	1,876,987	1,628,031	15.3	3,694,027	1,972,852	87.3	2,370,612	1,358,995	74.4	681,945	418,961	62.8	.....
42	WEST SOUTH CENTRAL	9,516,275	7,235,521	31.5	26,507,923	13,495,972	96.4	16,635,040	7,013,721	137.2	2,006,222	2,331,832	[1] 14.0	1,224,835
43	Arkansas	1,659,859	1,393,645	19.1	3,454,081	1,436,417	140.5	2,959,041	1,123,210	163.4	2,375	37,488	[1] 93.7	87,135
44	Louisiana	1,745,658	1,467,417	19.0	7,096,702	3,565,975	99.0	4,593,924	2,268,492	102.5	504,837	630,560	[1] 19.9	450,700
45	Oklahoma	1,938,761	1,061,025	82.7	3,358,843	741,842	352.8	2,211,777	693,504	218.9	446,066	1,834	24,222.0	.....
46	Texas	4,171,997	3,313,434	25.9	12,598,297	7,751,738	62.5	6,870,298	2,928,515	134.6	1,052,944	1,661,950	[1] 36.6	687,000
47	MOUNTAIN	2,945,043	1,974,045	49.2	14,392,614	6,199,689	132.2	9,074,349	4,152,742	118.5	1,009,764	689,182	46.5	123,463
48	Montana	419,174	284,770	47.2	2,642,075	1,165,049	126.8	925,782	587,676	57.5	547,750	209,315	161.7	(4)
49	Idaho	378,818	212,922	77.9	1,936,279	456,773	323.9	1,102,717	270,273	308.0	76,551	28,602	167.6	14,485
50	Wyoming	163,325	109,215	49.5	1,063,277	414,989	156.2	573,889	246,690	132.6	38,327	36,202	5.9	.....
51	Colorado	883,276	620,669	42.3	2,727,954	1,624,073	68.0	1,859,398	1,052,307	76.7	198,436	275,272	[1] 27.9	56,838
52	New Mexico	370,185	236,523	56.5	797,423	538,473	48.1	557,221	428,838	29.9	37,064	12,274	202.0	.....
53	Arizona	230,808	148,353	55.6	1,539,147	564,486	172.7	1,252,746	489,797	155.8	16,592	22,952	[1] 27.7	1,500
54	Utah	404,735	306,911	31.9	2,715,919	1,036,096	162.1	2,200,648	858,298	156.4	65,532	87,667	[1] 25.2	.....
55	Nevada	94,722	54,682	73.2	970,540	399,750	142.8	601,948	218,863	175.0	29,512	16,898	74.6	50,640
56	PACIFIC	4,769,190	2,971,103	60.5	30,796,687	11,311,214	172.3	10,958,446	7,977,917	37.4	11,824,128	449,688	2,529.4	206,708
57	Washington	1,344,686	712,903	88.6	7,174,313	2,399,982	198.9	3,519,567	1,839,130	91.4	1,581,101	184,632	756.4	206,708
58	Oregon	756,988	494,478	53.1	3,847,371	1,222,557	214.7	2,803,834	899,882	211.6	198,055	49,108	303.3	.....
59	California	2,667,516	1,763,722	51.2	19,775,003	7,688,675	157.2	4,635,045	5,238,905	[1] 11.5	10,044,972	215,948	4,551.6	.....

[1] Decrease.

[4] No base upon which the percentage could be computed.

PAYMENTS OF STATES WITH PER CENT OF INCREASE: 1913 AND 1903.

this table, see page 28.]

REVENUE RECEIPTS AND PER CENT OF INCREASE—continued.					GOVERNMENTAL COST PAYMENTS AND PER CENT OF INCREASE.												
Liquor licenses—Continued.		All other.			Total.			Expenses of general departments and of public service enterprises.			Interest.			Outlays.			
1903	Per cent.	1913	1903	Per cent.	1913	1903	Per cent.	1913	1903	Per cent.	1913	1903	Per cent.	1913	1903	Per cent.	
$9,749,583	115.3	$76,934,708	$36,369,731	111.5	$382,551,199	$185,764,202	105.9	$319,961,286	$174,056,926	83.8	$14,156,235	$9,565,361	48.0	$48,433,678	$2,141,915	2,161.2	1
935,615	14.6	12,932,129	7,469,107	73.1	43,435,568	28,228,791	53.9	35,675,448	24,625,382	44.9	4,566,260	3,153,051	44.8	3,193,860	450,358	609.2	2
.....	.....	420,067	95,820	338.4	4,427,827	1,661,115	166.6	4,387,405	1,584,673	176.9	40,022	76,442	[1] 47.6	400	.....	(2)	3
.....	.....	306,612	47,156	550.3	1,491,467	780,654	91.1	1,180,291	728,802	61.9	72,718	51,852	40.2	238,458	.....	(2)	4
44,366	67.1	420,266	307,429	36.7	2,342,465	982,451	138.4	2,150,957	959,695	124.1	30,675	22,756	34.8	160,833	.....	(2)	5
844,403	[1] 2.0	10,309,445	6,502,665	58.5	24,912,291	20,338,134	22.5	19,341,949	17,358,266	11.4	4,030,666	2,836,416	42.1	1,539,676	143,452	973.3	6
46,846	204.2	595,025	191,441	210.8	3,662,413	1,709,968	103.5	2,749,129	1,394,403	97.2	180,675	98,659	83.1	732,609	306,906	138.7	7
.....	.....	880,684	324,596	171.3	6,599,105	2,666,469	147.5	5,865,717	2,599,543	125.6	211,504	66,926	216.0	521,884	.....	(2)	8
5,677,292	97.3	10,325,255	3,278,718	214.9	110,779,028	42,562,000	160.3	79,627,334	41,988,447	89.6	3,664,894	549,967	566.4	27,486,800	23,586	116,438.6	9
4,221,672	122.7	6,486,935	1,474,026	340.1	67,280,410	22,409,019	200.2	41,359,609	22,108,519	87.1	3,596,703	300,500	1,096.9	22,324,098	.....	(2)	10
.....	.....	2,167,902	539,289	302.0	13,424,128	5,386,348	149.2	12,817,335	5,347,656	139.7	5,800	15,106	[1] 61.6	600,993	23,586	2,448.1	11
1,455,620	23.7	1,670,418	1,265,403	32.0	30,074,490	14,766,633	103.7	25,450,390	14,532,272	75.1	62,391	234,361	[1] 73.4	4,561,709	.....	(2)	12
1,146,343	123.9	8,750,906	3,103,135	182.0	59,568,920	30,609,415	94.6	56,132,122	29,950,705	87.4	625,837	587,947	6.4	2,810,961	70,763	3,872.4	13
1,146,343	121.8	2,133,016	629,718	238.7	13,069,242	7,692,858	69.9	11,525,778	7,381,425	56.1	309,134	309,963	[1] 0.3	1,234,330	1,470	83,868.0	14
.....	.....	1,520,329	1,053,797	44.3	8,072,824	5,017,819	60.9	7,845,800	4,911,423	59.8	56,794	106,396	[1] 46.6	170,230	.....	(2)	15
.....	.....	2,077,582	193,740	972.4	13,043,558	6,682,571	95.2	12,413,652	6,673,150	86.0	102,339	.....	(2)	527,567	9,421	5,499.9	16
.....	(2)	513,914	457,703	12.3	12,641,650	5,909,624	113.9	12,621,650	5,895,849	114.1	.....	13,775	[1] 100.0	20,000	.....	(2)	17
.....	.....	2,506,065	768,177	226.2	12,741,646	5,306,543	140.1	11,725,242	5,088,858	130.4	157,570	157,813	[1] 0.2	858,834	59,872	1,334.5	18
378,499	311.9	14,850,583	6,163,062	141.0	43,041,205	19,965,730	115.6	38,261,371	19,077,032	100.6	197,610	299,553	[1] 44.0	4,582,224	589,145	677.8	19
.....	(2)	4,653,294	2,343,799	98.9	14,525,823	5,699,054	154.9	12,017,436	5,258,046	128.6	51,797	76,444	[1] 32.2	2,456,590	364,564	573.8	20
.....	.....	1,718,412	692,393	148.2	5,978,429	3,127,695	91.1	5,682,397	3,127,064	81.7	662	631	4.9	295,370	.....	(2)	21
378,499	297.6	2,229,686	923,868	141.3	7,597,253	3,861,948	96.7	7,050,319	3,832,652	84.0	73,169	29,296	149.8	473,765	.....	(2)	22
.....	.....	1,844,390	229,784	702.7	3,200,900	959,357	233.7	2,945,659	899,834	227.4	33,606	59,523	[1] 43.5	221,635	.....	(2)	23
.....	.....	1,475,897	563,085	162.1	2,955,481	1,147,028	157.7	2,639,423	1,113,423	137.1	23,576	33,605	[1] 29.8	292,482	.....	(2)	24
.....	.....	1,381,777	687,140	101.1	3,572,297	2,152,771	65.9	3,200,595	2,078,257	54.0	.....	74,514	[1] 100.0	371,702	.....	(2)	25
.....	.....	1,547,127	722,993	114.0	5,211,022	3,017,877	72.7	4,725,542	2,767,756	70.7	14,800	25,540	[1] 42.1	470,680	224,581	109.6	26
791,037	132.7	6,683,539	6,378,480	[1] 4.8	31,154,958	19,185,448	62.4	28,437,781	16,875,686	68.5	2,095,039	2,047,032	2.3	622,138	262,731	136.8	27
47,172	62.8	187,585	63,384	196.0	656,206	404,390	62.3	606,595	383,335	58.2	36,457	21,055	73.2	13,154	.....	(2)	28
159,232	168.5	824,020	489,411	68.4	7,010,630	2,757,909	154.2	6,495,910	2,414,000	169.1	367,877	198,280	85.5	146,843	145,629	0.8	29
.....	.....	.....	.....	.....	.....	.....	.....	.....	.....	.....	.....	.....	.....	.....	.....	.....	30
293,317	80.6	1,348,192	677,760	98.9	6,861,575	4,215,300	62.8	5,920,902	3,371,319	75.6	868,577	843,981	2.9	72,096	.....	(2)	31
.....	(2)	934,062	305,526	205.7	2,797,346	1,579,809	77.1	2,706,075	1,579,809	71.3	.....	.....	.....	91,271	.....	(2)	32
6,432	[1] 100.0	912,482	478,427	90.7	3,369,612	1,851,412	82.0	2,987,536	1,546,953	93.1	360,735	304,459	18.5	21,341	.....	(2)	33
.....	.....	483,346	2,394,073	[1] 79.8	2,291,264	3,550,582	[1] 35.5	2,001,910	3,210,916	[1] 37.7	289,354	295,188	[1] 2.0	.....	44,478	[1] 100.0	34
149,834	[1] 100.0	1,111,395	1,022,330	8.7	5,357,001	3,798,622	41.0	5,170,446	3,468,238	49.1	153,992	330,384	[1] 53.4	32,563	.....	(2)	35
135,050	16.8	882,457	947,569	[1] 6.9	2,811,324	1,027,424	173.6	2,548,407	901,115	182.8	18,047	53,685	[1] 66.4	244,870	72,624	237.2	36
499,908	139.5	4,758,027	1,906,325	149.6	22,386,953	12,229,532	83.1	20,930,602	10,422,793	100.8	1,313,973	1,370,415	[1] 4.1	142,378	436,324	[1] 67.4	37
333,275	74.3	1,487,889	763,603	94.9	7,790,545	4,966,870	56.9	7,525,741	4,746,479	58.6	228,700	220,391	3.8	36,104	.....	(2)	38
.....	(2)	959,578	542,261	77.0	4,111,246	2,036,716	101.9	3,576,032	1,373,525	160.4	515,933	663,191	[1] 22.2	19,281	.....	(2)	39
166,633	[1] 84.3	1,669,090	405,565	311.5	6,194,778	2,673,287	131.7	5,780,556	2,224,257	159.9	359,222	449,030	[1] 20.0	55,000	.....	(2)	40
.....	.....	641,470	194,896	229.1	4,290,384	2,552,659	68.1	4,048,273	2,078,532	94.8	210,118	37,803	455.8	31,993	436,324	[1] 92.7	41
113,333	980.7	6,641,826	4,037,086	64.5	26,026,290	13,787,957	88.8	24,241,169	12,918,578	87.6	764,425	863,036	[1] 11.4	1,020,696	6,343	15,991.7	42
113,333	[1] 23.1	405,530	162,386	149.7	3,106,779	1,262,316	146.1	2,946,464	1,213,237	142.9	37,515	42,736	[1] 12.2	122,800	6,343	1,836.0	43
.....	(2)	1,547,241	666,923	132.0	6,850,577	4,113,242	66.5	6,004,059	3,548,628	69.2	512,457	564,614	[1] 9.2	334,061	.....	(2)	44
.....	.....	701,000	46,504	1,407.4	3,670,970	699,314	424.9	2,905,606	667,698	335.2	201,529	31,616	537.4	563,835	.....	(2)	45
(4)	.....	3,988,055	3,161,273	26.2	12,397,964	7,713,085	60.7	12,385,040	7,489,015	65.4	12,924	224,070	[1] 94.2	.....	.....	.....	46
170,134	[1] 27.4	4,185,038	1,187,631	252.4	15,687,468	6,153,510	154.9	12,841,094	5,496,798	133.6	431,817	472,552	[1] 8.6	2,414,557	184,160	1,211.1	47
56,848	.....	1,168,543	311,210	275.5	2,793,466	1,213,495	130.2	2,240,867	1,027,239	118.1	77,780	57,961	34.2	474,819	128,295	270.1	48
60,591	[1] 76.1	742,526	97,307	663.1	2,956,721	446,878	561.6	1,927,633	434,610	343.5	108,403	12,268	783.6	920,685	.....	(2)	49
20	[1] 100.0	451,061	132,077	241.5	849,277	363,851	133.4	809,002	344,681	134.7	7,260	19,170	[1] 62.1	33,015	.....	(2)	50
52,675	7.9	613,282	243,819	151.5	3,059,000	1,778,157	72.0	2,788,568	1,658,536	68.1	54,960	97,756	[1] 43.8	215,472	21,865	885.5	51
.....	.....	203,138	97,361	108.6	1,143,352	446,558	156.0	962,516	346,483	177.8	44,039	66,075	[1] 33.3	136,797	34,000	302.3	52
.....	(2)	268,309	51,737	418.6	1,430,374	530,050	169.9	1,039,082	377,578	175.2	62,564	152,472	[1] 59.0	328,728	.....	(2)	53
.....	.....	449,739	90,131	399.0	2,465,212	1,020,764	141.5	2,129,278	982,926	116.6	52,334	37,838	38.3	283,600	.....	(2)	54
.....	(2)	288,440	163,989	75.9	990,066	353,757	179.9	944,148	324,745	190.7	24,477	29,012	[1] 15.6	21,441	.....	(2)	55
37,422	452.4	7,807,405	2,846,187	174.3	30,470,809	13,041,819	133.6	23,814,365	12,701,506	87.5	496,380	221,808	123.8	6,160,064	118,505	5,098.1	56
37,422	452.4	1,866,937	338,798	451.0	6,016,647	2,511,950	139.5	5,110,189	2,345,774	117.8	60,413	47,671	26.7	846,045	118,505	613.9	57
.....	.....	845,482	273,567	209.1	3,153,578	1,207,356	161.2	2,412,897	1,199,340	101.2	8,742	8,016	9.1	731,939	.....	(2)	58
.....	.....	5,094,986	2,233,822	128.1	21,300,584	9,322,513	128.5	16,291,279	9,156,392	77.9	427,225	166,121	157.2	4,582,080	.....	(2)	59

[3] Receipts and payments classified as municipal.

[4] Included in column "Business taxes and licenses other than liquor."

TABLE 14.—NONREVENUE RECEIPTS AND NONGOVERNMENTAL COST PAYMENTS OF STATES; 1913.

[For a text discussion of this table, see page 29.]

STATE.	NONREVENUE RECEIPTS.						NONGOVERNMENTAL COST PAYMENTS.					
	Total.	Classified by source.					Total.	Classified by object.				
		From sales of investments and supplies.	From issue of debt obligations.	From trust and agency transactions.	From counterbalancing transactions.	From general transfers.		For purchase of investments and supplies.	For redemption of debt obligations.	In trust and agency transactions.	In counterbalancing transactions.	By general transfers.
TOTAL	$159,061,504	$27,648,759	$77,906,436	$28,519,067	$1,441,082	$23,546,160	$124,296,741	$37,725,717	$36,495,682	$25,106,555	$1,422,227	$23,546,560
NEW ENGLAND	39,294,020	9,920,336	16,794,390	9,958,880	245,189	2,375,225	36,776,094	11,806,692	12,371,934	9,974,054	245,189	2,375,225
Maine	334,927	24,946	.....	282,489	2,863	24,629	1,015,648	43	705,624	282,489	2,863	24,629
New Hampshire	1,154,823	.....	250,000	832,920	3,142	68,761	1,223,686	100,000	228,108	823,675	3,142	68,761
Vermont	861,475	24,047	828,006	.....	9,379	43	678,166	43,694	625,050	.....	9,379	43
Massachusetts	29,698,160	9,452,407	10,389,355	7,877,179	114,506	1,864,713	30,367,141	11,445,075	9,135,842	7,807,005	114,506	1,864,713
Rhode Island	1,223,195	177,500	934,994	14,500	8,077	88,124	458,581	54,880	200,000	107,500	8,077	88,124
Connecticut	6,021,440	241,436	4,392,035	951,792	107,222	328,955	3,032,872	163,000	1,480,310	953,385	107,222	328,955
MIDDLE ATLANTIC	56,579,893	4,026,682	40,739,360	6,700,154	442,386	4,671,311	25,819,858	3,102,798	12,537,328	5,066,035	442,386	4,671,311
New York	49,582,266	3,757,237	40,739,360	200,893	232,335	4,652,441	18,643,558	2,667,598	10,898,416	192,768	232,335	4,652,441
New Jersey	3,200,123	269,445	.....	2,716,357	195,451	18,870	1,739,884	435,200	.....	1,090,363	195,451	18,870
Pennsylvania	3,797,504	.....	.....	3,782,904	14,600	.....	5,436,416	.....	1,638,912	3,782,904	14,600	.....
EAST NORTH CENTRAL	13,349,715	855,213	227,233	5,312,420	172,051	6,782,798	13,293,912	2,558,036	493,178	3,287,849	172,051	6,782,798
Ohio	5,538,406	143,814	17,981	2,048,780	4,835	3,322,996	5,332,990	1,940,123	54,868	10,168	4,835	3,322,996
Indiana	2,343,745	2,625	12,280	1,623,184	13,513	692,143	2,629,870	.....	202,292	1,721,922	13,513	692,143
Illinois	1,094,894	20,060	196,972	857,782	20,080	.....	1,208,306	.....	236,018	952,208	20,080	.....
Michigan	416,078	74,040	.....	217,420	124,618	.....	290,497	.....	.....	165,879	124,618	.....
Wisconsin	3,956,592	614,674	.....	565,254	9,005	2,767,659	3,832,249	617,913	.....	437,672	9,005	2,767,659
WEST NORTH CENTRAL	10,583,229	4,798,656	2,391,812	2,124,278	14,938	1,253,545	10,141,579	5,663,487	1,255,414	1,954,195	14,938	1,253,545
Minnesota	3,136,622	1,280,372	811,779	29,085	4,621	1,010,765	3,160,523	2,030,371	103,764	11,002	4,621	1,010,765
Iowa	348,384	.....	345,733	.....	1,990	661	77,595	8,975	65,969	.....	1,990	661
Missouri	378,358	.....	285,055	15,255	3,726	74,322	81,836	.....	156	3,632	3,726	74,322
North Dakota	1,109,601	1,032,611	.....	.....	1,985	75,005	1,120,676	1,043,686	.....	.....	1,985	75,005
South Dakota	971,486	493,729	394,115	38,234	2,616	42,792	1,234,697	513,870	637,185	38,234	2,616	42,792
Nebraska	1,545,652	1,165,254	374,394	6,004	.....	.....	1,650,987	1,207,359	437,624	6,004	.....	.....
Kansas	3,093,126	826,690	180,736	2,035,700	.....	50,000	2,815,265	859,226	10,716	1,895,323	.....	50,000
SOUTH ATLANTIC	11,387,293	772,190	3,580,767	3,379,519	232,729	3,422,088	9,563,671	1,017,440	972,877	3,918,137	232,729	3,422,488
Delaware	169,056	.....	.....	.....	216	168,840	183,571	.....	14,115	.....	216	169,240
Maryland	4,639,999	130,064	2,684,989	1,113,932	17,205	693,809	2,517,071	.....	145,548	1,660,509	17,205	693,809
Dist. of Columbia[1]	.....	.....	.....	.....	.....	.....	.....	.....	.....	.....	.....	.....
Virginia	2,153,301	80,292	92,301	.....	154,125	1,826,583	2,521,611	436,345	104,558	.....	154,125	1,826,583
West Virginia	2,289,983	59,800	.....	2,172,913	11,482	45,788	2,260,464	40,500	.....	2,162,694	11,482	45,788
North Carolina	531,025	75,800	186,579	3,216	2,417	263,013	383,001	93,575	20,780	3,216	2,417	263,013
South Carolina	902,641	383,791	416,898	89,458	11,233	1,261	945,752	388,771	452,769	91,718	11,233	1,261
Georgia	657,924	109	200,000	.....	35,021	422,794	692,922	.....	235,107	.....	35,021	422,794
Florida	43,364	42,334	.....	.....	1,030	.....	59,279	58,249	.....	.....	1,030	.....
EAST SOUTH CENTRAL	7,078,127	85,639	3,162,316	972	170,639	3,658,561	6,136,706	.....	2,325,389	972	151,784	3,658,561
Kentucky	5,588,655	.....	1,965,092	.....	106,024	3,517,539	5,424,949	.....	1,801,386	.....	106,024	3,517,539
Tennessee	30,460	.....	.....	.....	30,460	.....	11,605	.....	.....	.....	11,605	.....
Alabama	683,307	73,718	588,278	972	20,339	.....	199,756	.....	178,445	972	20,339	.....
Mississippi	775,705	11,921	608,946	.....	13,816	141,022	500,396	.....	345,558	.....	13,816	141,022
WEST SOUTH CENTRAL	2,836,355	1,076,882	1,241,060	329,008	71,001	118,404	8,155,705	6,172,577	1,618,539	175,184	71,001	118,404
Arkansas	87,062	31,303	.....	.....	13,656	42,103	55,759	.....	.....	.....	13,656	42,103
Louisiana	325,789	45,524	.....	175,441	31,824	73,000	707,957	152,143	275,990	175,000	31,824	73,000
Oklahoma	1,203,513	.....	1,199,617	.....	3,896	.....	6,264,558	5,069,180	1,191,482	.....	3,896	.....
Texas	1,219,991	1,000,055	41,443	153,567	21,625	3,301	1,127,431	951,254	151,067	184	21,625	3,301
MOUNTAIN	9,624,936	3,851,171	4,934,998	549,567	18,403	270,797	9,305,352	4,323,588	4,194,198	498,366	18,403	270,797
Montana	1,859,571	1,086,437	692,600	74,021	2,371	4,142	1,229,620	646,260	502,826	74,021	2,371	4,142
Idaho	851,177	759,232	36,989	53,146	1,810	.....	144,845	.....	90,432	52,603	1,810	.....
Wyoming	466,197	270,167	5,375	161,603	401	28,651	425,559	276,334	10,222	109,951	401	28,651
Colorado	1,959,857	842,688	1,059,094	52,372	.....	5,703	3,580,055	2,206,139	1,315,841	52,372	.....	5,703
New Mexico	489,109	185,228	291,632	9,392	2,857	.....	56,003	.....	43,754	9,392	2,857	.....
Arizona	2,239,294	.....	2,072,855	164,087	2,352	.....	1,725,426	.....	1,558,987	164,087	2,352	.....
Utah	1,244,059	608,547	519,694	34,946	8,592	72,280	1,704,660	1,194,855	392,993	35,940	8,592	72,280
Nevada	515,672	98,872	256,759	.....	20	160,021	439,184	.....	279,143	.....	20	160,021
PACIFIC	8,327,936	2,261,990	4,834,500	164,269	73,746	993,431	5,103,864	3,081,099	723,825	231,763	73,746	993,431
Washington	1,144,003	1,052,418	.....	24,111	248	67,226	1,307,818	1,138,000	78,233	24,111	248	67,226
Oregon	967,320	883,795	30,199	50,603	136	2,587	1,259,520	914,755	258,202	83,780	136	2,587
California	6,216,613	325,777	4,804,301	89,555	73,362	923,618	2,536,526	1,028,344	387,330	123,872	73,362	923,618

[1] Receipts and payments classified as municipal.

TABLE 15.—NONREVENUE RECEIPTS AND NONGOVERNMENTAL COST PAYMENTS OF STATES: 1903.

[For a text discussion of this table, see page 29.]

STATE.	NONREVENUE RECEIPTS.						NONGOVERNMENTAL COST PAYMENTS.					
	Total.	Classified by source.					Total.	Classified by object.				
		From sales of investments and supplies.	From issue of debt obligations.	From trust and agency transactions.	From counterbalancing transactions.[1]	From general transfers.		For purchase of investments and supplies.	For redemption of debt obligations.	In trust and agency transactions.	In counterbalancing transactions.[1]	By general transfers.
TOTAL	$90,243,273	$29,515,515	$17,894,475	$16,805,162	.....	$26,028,121	$83,219,937	$27,349,148	$17,568,933	$12,416,090	.....	$25,885,766
NEW ENGLAND	38,721,071	14,613,753	11,996,448	7,539,491	.....	4,571,379	32,906,795	15,610,560	5,964,583	6,785,121	.....	4,546,531
Maine	385,333	13,389	100,007	271,937	.....	.....	612,215	.....	420,000	192,215	.....	.....
New Hampshire	778,511	3,362	.....	738,375	.....	36,774	951,457	197,013	150,000	567,670	.....	36,774
Vermont	92,755	.....	87,800	4,955	.....	.....	233,131	.....	116,671	116,460	.....	.....
Massachusetts	36,257,827	14,341,026	11,808,641	5,866,211	.....	4,241,949	29,460,094	15,139,103	4,704,358	5,376,742	.....	4,239,891
Rhode Island	142,874	8,000	.....	93,874	.....	41,000	142,046	3,546	95,000	.....	.....	43,500
Connecticut	1,063,771	247,976	.....	564,139	.....	251,656	1,507,852	270,898	478,554	532,034	.....	226,366
MIDDLE ATLANTIC	8,081,052	3,735,163	68,000	404,162	.....	3,873,727	8,124,750	650,338	2,572,377	1,028,308	.....	3,873,727
New York	3,912,326	345,589	.....	189,140	.....	3,377,597	4,316,396	450,338	162,425	326,036	.....	3,377,597
New Jersey	818,321	189,369	68,000	64,822	.....	496,130	787,881	200,000	71,000	20,751	.....	496,130
Pennsylvania	3,350,405	3,200,205	.....	150,200	.....	.....	3,020,473	.....	2,338,952	681,521	.....	.....
EAST NORTH CENTRAL	16,420,175	783,379	44,409	4,776,768	.....	10,815,619	15,820,323	691,841	2,014,747	2,298,116	.....	10,815,619
Ohio	484,929	6,175	7,734	471,020	.....	.....	282,300	.....	279,173	3,127	.....	.....
Indiana	2,781,232	99,391	.....	640,354	.....	2,041,487	3,361,470	900	1,317,000	2,083	.....	2,041,487
Illinois[2]	1,828,841	48,894	36,675	1,743,272	.....	.....	1,164,930	.....	45,274	1,119,656	.....	.....
Michigan	10,212,841	114,627	.....	1,459,523	.....	8,638,691	10,116,603	.....	373,300	1,104,612	.....	8,638,691
Wisconsin	1,112,332	514,292	.....	462,599	.....	135,441	895,020	690,941	.....	68,638	.....	135,441
WEST NORTH CENTRAL	9,486,448	4,664,738	2,012,953	535,864	.....	2,272,893	10,358,266	5,415,969	2,557,448	63,977	.....	2,320,872
Minnesota	1,422,521	1,038,540	286,999	47,871	.....	49,111	1,730,006	1,472,112	200,639	8,144	.....	49,111
Iowa[2]	373,934	104,210	19,326	249,767	.....	631	55,289	9,175	39,414	6,069	.....	631
Missouri	2,361,327	.....	.....	183,763	.....	2,177,564	2,983,789	.....	800,000	6,225	.....	2,177,564
North Dakota[2]	703,213	431,876	264,268	7,069	.....	.....	469,446	176,794	237,657	7,016	.....	47,979
South Dakota	1,210,536	876,588	308,021	24,704	.....	1,223	1,791,129	1,386,455	388,500	14,951	.....	1,223
Nebraska[2]	2,389,515	1,338,262	1,002,496	4,393	.....	44,364	2,356,746	1,419,913	891,238	1,231	.....	44,364
Kansas	1,025,402	875,262	131,843	18,297	.....	.....	971,861	951,520	.....	20,341	.....	.....
SOUTH ATLANTIC	4,058,907	211,135	1,201,054	920,322	.....	1,726,396	3,768,970	850,908	471,877	899,179	.....	1,547,006
Delaware	158,950	5,000	.....	24,545	.....	129,405	131,046	.....	.....	1,641	.....	129,405
Maryland	1,137,284	.....	400,000	445,500	.....	291,784	1,307,214	576,597	.....	438,833	.....	291,784
Dist. of Columbia[3]	.....	.....	.....	.....	.....	.....	.....	.....	.....	.....	.....	.....
Virginia	1,159,517	.....	66,737	737	.....	1,092,043	973,345	36,441	28,770	16,092	.....	892,042
West Virginia	507,114	86,099	.....	421,015	.....	.....	567,351	145,500	.....	421,851	.....	.....
North Carolina	244,298	10,252	220,715	6,021	.....	7,310	35,944	5,000	20,560	10,384	.....	.....
South Carolina	529,753	.....	363,602	2,660	.....	163,491	314,232	.....	122,547	273	.....	191,412
Georgia	169,720	.....	150,000	19,720	.....	.....	307,083	.....	300,000	7,083	.....	.....
Florida	152,271	109,784	.....	124	.....	42,363	132,755	87,370	.....	3,022	.....	42,363
EAST SOUTH CENTRAL	3,580,567	67,802	99,455	1,358,928	.....	2,054,382	3,780,126	.....	1,642,498	83,246	.....	2,054,382
Kentucky	3,392,238	1,000	6,617	1,330,239	.....	2,054,382	3,183,003	.....	1,066,756	61,865	.....	2,054,382
Tennessee[2]	78,463	.....	62,834	15,629	.....	.....	517,856	.....	514,983	2,873	.....	.....
Alabama	41,610	18,371	10,179	13,060	.....	.....	22,529	.....	4,021	18,508	.....	.....
Mississippi	68,256	48,431	19,825	.....	.....	.....	56,738	.....	56,738	.....	.....	.....
WEST SOUTH CENTRAL	3,223,454	2,525,574	207,918	74,806	.....	415,156	2,942,022	2,142,565	229,344	141,053	.....	429,060
Arkansas[2]	184,704	132,310	.....	4,603	.....	47,791	89,289	.....	11,000	30,498	.....	47,791
Louisiana	679,366	593,577	85,273	516	.....	.....	152,857	68,550	83,775	532	.....	.....
Oklahoma[2]	198,802	12,300	122,645	.....	.....	63,857	91,557	.....	27,700	.....	.....	63,857
Texas	2,160,582	1,787,387	.....	69,687	.....	303,508	2,608,319	2,074,015	106,869	110,023	.....	317,412
MOUNTAIN	2,790,556	1,531,670	914,543	300,942	.....	43,401	2,438,618	1,397,578	762,976	234,663	.....	43,401
Montana[2]	481,962	158,094	32,500	247,967	.....	43,401	392,468	149,068	.....	199,999	.....	43,401
Idaho[2]	591,220	326,220	260,282	4,718	.....	.....	307,727	162,322	145,405	.....	.....	.....
Wyoming[2]	19,337	15,086	265	3,986	.....	.....	29,799	18,500	10,541	758	.....	.....
Colorado[2]	1,070,558	684,066	386,492	.....	.....	.....	944,761	628,804	315,957	.....	.....	.....
New Mexico	7,834	.....	.....	7,834	.....	.....	70,253	.....	62,419	7,834	.....	.....
Arizona	94,268	.....	88,214	6,054	.....	.....	94,895	.....	88,841	6,054	.....	.....
Utah	397,652	271,757	124,492	1,403	.....	.....	443,593	328,659	114,702	232	.....	.....
Nevada	127,725	76,447	22,298	28,980	.....	.....	155,122	110,225	25,111	19,786	.....	.....
PACIFIC	3,881,043	1,382,301	1,349,695	893,879	.....	255,168	3,080,067	589,389	1,353,083	882,427	.....	255,168
Washington[2]	1,175,825	679,392	495,000	1,433	.....	.....	820,821	344,777	474,875	1,169	.....	.....
Oregon[4]	856,202	306,340	485,238	17,331	.....	47,293	758,529	.....	709,627	1,609	.....	47,293
California	1,849,016	396,569	369,457	875,115	.....	207,875	1,500,717	244,612	168,581	879,649	.....	207,875

[1] Included in column headed "From trust and agency transactions."
[2] The figures here given for this state are one-half of those for a biennial period.
[3] Receipts and payments classified as municipal.
[4] The figures here given for this state are four-sevenths of those for a period covering 21 months.

TABLE 16.—VALUE OF PUBLIC PROPERTIES OF STATES: 1913.[1]

[For a text discussion of this table, see page 29.]

STATE.	Total.	LANDS, BUILDINGS, AND EQUIPMENT OF GENERAL DEPARTMENTS.									Lands, buildings, and equipment of public service enterprises.
		State houses and departmental libraries.	Armories and arsenals.	General, insane, and contagious diseases hospitals.	Soldiers' and orphans' homes and other charitable institutions.	Educational institutions.	Art galleries and museums.	Fair grounds, parks, and monuments.	Penitentiaries and correctional institutions.	All other.	
TOTAL	$695,499,187	$136,866,051	$17,688,329	$106,097,687	$83,302,218	$175,953,734	$3,462,909	$12,720,076	$93,654,114	$12,835,012	$52,919,057
NEW ENGLAND	82,200,674	20,781,158	5,942,350	18,626,739	5,605,847	7,570,619	.....	270,879	9,504,730	5,233,252	8,665,100
Maine	4,762,076	1,523,905	82,562	1,933,043	.....	770,145	.....	.....	390,472	61,949	.....
New Hampshire	3,879,000	1,200,000	133,000	115,000	1,050,000	892,000	.....	.....	375,000	114,000	.....
Vermont	2,200,934	894,243	82,300	478,810	58,820	74,821	.....	39,200	555,655	17,085	.....
Massachusetts	51,358,057	7,906,507	3,864,638	12,689,881	4,295,907	3,950,978	.....	215,679	5,479,949	5,014,418	7,940,100
Rhode Island [2]	7,173,995	3,959,400	265,850	643,235	67,000	732,500	.....	16,000	1,464,210	25,800	.....
Connecticut	12,826,612	5,297,103	1,514,000	2,766,770	134,120	1,150,175	.....	.....	1,239,444	.....	725,000
MIDDLE ATLANTIC	122,831,846	27,075,477	8,822,785	40,857,652	9,566,950	8,804,449	.....	4,925,344	18,567,475	4,211,714	.....
New York	105,959,252	24,575,477	7,379,979	33,961,556	9,061,399	7,099,665	.....	4,925,344	14,826,618	4,129,214	(3)
New Jersey	16,872,594	2,500,000	1,442,806	6,896,096	505,551	1,704,784	.....	.....	3,740,857	82,500	.....
Pennsylvania [4]	.....	.....	.....	.....	.....	.....	.....	.....	.....	.....	.....
EAST NORTH CENTRAL	155,680,559	21,037,300	659,493	22,636,165	23,355,329	36,399,489	2,634,488	3,674,843	19,407,931	553,151	25,322,370
Ohio	48,606,806	2,860,000	438,500	12,208,025	2,533,972	9,752,843	457,000	.....	5,331,466	25,000	15,000,000
Indiana	23,157,960	4,425,000	.....	8,137,077	1,221,486	5,012,096	[5] 100,000	1,504,335	2,697,466	60,500	.....
Illinois	44,215,230	6,570,000	177,700	290,748	12,982,812	5,787,377	197,488	1,851,248	5,828,252	207,235	[6] 10,322,370
Michigan	20,732,097	2,500,000	.....	123,787	5,537,601	8,930,989	.....	.....	3,540,030	99,690	.....
Wisconsin	18,968,466	4,682,300	43,293	1,876,528	1,079,458	6,916,184	1,880,000	319,260	2,010,717	160,726	.....
WEST NORTH CENTRAL	90,142,478	16,515,574	.....	5,468,234	19,591,188	31,154,806	391,000	2,385,050	14,636,626	.....	.....
Minnesota	22,454,023	4,993,443	.....	198,345	6,521,585	6,195,820	.....	580,000	3,964,830	.....	.....
Iowa	20,545,223	3,618,000	.....	4,976,895	1,421,400	6,781,307	380,000	900,000	2,467,621	.....	.....
Missouri	11,750,515	125,000	.....	.....	3,750,000	5,500,000	.....	.....	2,375,515	.....	.....
North Dakota	4,818,492	538,156	.....	42,994	1,084,793	2,446,067	11,000	5,050	690,432	.....	(7)
South Dakota	3,544,802	1,045,872	.....	.....	864,715	1,427,987	.....	.....	206,228	.....	.....
Nebraska	8,786,615	844,514	.....	250,000	2,448,695	4,111,406	.....	300,000	832,000	.....	.....
Kansas	18,242,808	5,350,589	.....	.....	3,500,000	4,692,219	.....	600,000	4,100,000	.....	.....
SOUTH ATLANTIC	59,400,990	15,602,000	642,500	5,938,050	6,866,537	22,840,607	.....	.....	6,889,000	622,296	.....
Delaware	465,000	380,000	25,000	.....	.....	60,000	.....	.....	.....	.....	.....
Maryland	8,867,296	1,240,000	580,000	2,698,000	.....	1,941,000	.....	.....	2,024,000	384,296	(4)
District of Columbia [8]	.....	.....	.....	.....	.....	.....	.....	.....	.....	.....	.....
Virginia	12,342,862	5,000,000	.....	413,000	1,594,537	4,565,325	.....	.....	725,000	45,000	.....
West Virginia	9,227,000	1,517,000	15,000	320,000	2,525,000	3,150,000	.....	.....	1,700,000	.....	.....
North Carolina	11,648,163	3,390,000	7,500	53,000	2,597,000	3,575,663	.....	.....	2,025,000	.....	.....
South Carolina	9,659,000	2,500,000	15,000	1,713,000	.....	5,006,000	.....	.....	375,000	50,000	(7)
Georgia	4,719,900	1,000,000	.....	(4)	150,000	3,429,900	.....	.....	40,000	100,000	.....
Florida	2,471,769	575,000	.....	741,050	.....	1,112,719	.....	.....	.....	43,000	.....
EAST SOUTH CENTRAL	36,818,539	8,637,669	355,000	2,872,411	3,378,921	12,542,863	.....	10,000	8,381,675	640,000	.....
Kentucky	9,848,583	2,665,000	25,000	.....	1,997,583	1,526,000	.....	.....	3,635,000	.....	.....
Tennessee	4,635,246	1,500,000	.....	1,272,411	80,000	779,160	.....	10,000	963,675	30,000	.....
Alabama	9,791,182	1,500,000	330,000	1,000,000	.....	[3] 5,505,182	.....	.....	1,406,000	50,000	.....
Mississippi	12,543,528	2,972,669	.....	600,000	1,301,338	4,732,521	.....	.....	2,377,000	560,000	.....
WEST SOUTH CENTRAL	37,308,640	14,006,761	50,000	5,640,000	1,058,000	11,304,198	50,000	125,000	4,594,071	480,610	.....
Arkansas	7,041,571	2,850,000	.....	1,600,000	200,000	1,837,500	.....	.....	554,071	.....	.....
Louisiana	5,701,698	500,000	.....	1,540,000	.....	2,081,698	.....	.....	1,350,000	230,000	.....
Oklahoma	10,890,371	3,156,761	.....	.....	458,000	5,585,000	.....	.....	1,690,000	610	.....
Texas	13,675,000	7,500,000	50,000	2,500,000	400,000	[9] 1,800,000	50,000	125,000	1,000,000	250,000	.....
MOUNTAIN	32,875,416	7,136,606	151,500	1,649,140	3,330,130	14,125,268	350,000	190,000	5,622,845	319,927	.....
Montana	4,859,461	1,454,856	.....	573,000	273,243	2,035,780	25,000	.....	497,582	.....	.....
Idaho	4,691,680	1,800,500	.....	.....	661,615	1,571,974	.....	20,000	553,764	83,827	.....
Wyoming	897,500	325,000	.....	190,000	75,000	250,000	.....	.....	57,500	.....	.....
Colorado	12,716,500	2,572,000	17,500	.....	1,515,000	5,515,000	255,000	.....	2,830,000	12,000	.....
New Mexico	2,148,450	270,000	120,000	311,140	100,000	994,600	70,000	.....	224,910	57,800	.....
Arizona	2,147,200	180,000	.....	340,000	.....	933,200	.....	170,000	500,000	24,000	.....
Utah	3,659,375	(10)	.....	.....	620,272	2,198,714	.....	.....	774,089	66,300	.....
Nevada	1,755,250	534,250	14,000	235,000	85,000	626,000	.....	.....	185,000	76,000	.....
PACIFIC	78,240,045	6,073,506	1,064,701	2,409,296	10,549,316	31,211,435	37,421	1,138,960	6,049,761	774,062	18,931,587
Washington	16,739,943	550,794	739,580	1,693,899	114,554	11,920,100	37,421	218,010	1,376,235	89,350	.....
Oregon	7,670,633	420,000	160,000	715,397	2,160,000	3,131,554	.....	.....	843,682	.....	240,000
California [11]	53,829,469	5,102,712	165,121	.....	8,274,762	16,159,781	.....	920,950	3,829,844	684,712	18,691,587

[1] No data for 1903.
[2] Includes valuation of county property belonging to the state.
[3] No estimate.
[4] No data for this state.
[5] Located in the capitol.
[6] Valuation of the state's canal. No transactions of this enterprise are shown in the tables of this bulletin, for the reason that the state treasurer does not include such transactions in his report.
[7] No valuation shown because of the nature of the enterprise.
[8] Public properties classified as municipal.
[9] Valuation of the state university campus not included.
[10] Valuation of capitol site not returned, the same having been a grant from the Nation.
[11] The valuations here reported for this state are those for 1912. By adding the payments for outlays in 1913, as shown in Table 10, the present valuations are more nearly obtained.

PART VII

COUNTY REVENUES, EXPENDITURES, AND PUBLIC PROPERTIES: 1913

PART VII.

COUNTY REVENUES, EXPENDITURES, AND PUBLIC PROPERTIES: 1913.

INTRODUCTION.

Scope of Part VII.—The tables contained in Part VII of this report set forth the total and per capita receipts and payments of counties during a fiscal period closing between July 1, 1912, and June 30, 1913, inclusive, and the value of their salable possessions at the close of such fiscal period.

ACCOUNTING TERMINOLOGY.

The necessity for a definite basis of classification.—By the requirements of law census statistics are based upon official records. Being derived in large part from the accounts and reports of accounting officers, such as comptrollers, treasurers, etc., the statistics of Part VII are, necessarily, classified exhibits of the financial transactions of the counties, or of what are called receipts and payments of cash. In the absence of uniformity in the use of financial terms in the reports of such officers, the Bureau of the Census has formulated a definite and a standard use of terms. The present significance of these terms, which has grown out of the early and tentative meaning assigned them, is based upon the usage of the best writers on commercial accounting, modified to meet the special requirements of governmental accounts.

As an aid to the intelligent use of the data contained in Part VII, there are herewith given brief definitions of such terms as were employed by the Bureau of the Census in the collection and compilation of the data.

Primary classification of receipts.—For the statistics herein presented the receipts recorded in local accounts and reports have been arranged in two primary classes, called revenue receipts and non-revenue receipts.

Revenue receipts.—The term "revenue receipts" is here applied to the moneys and other wealth received by governmental units for governmental purposes, which increase their aggregate assets without increasing their debt liabilities. In Part VII there have been tabulated as revenue receipts all amounts recorded in local revenue accounts, less amounts which have been returned or are to be returned by reason of error or otherwise. The tables of Part VII present the revenue receipts of counties, classified by source from which derived. So classified, revenue receipts fall into fourteen classes, each of which is specifically mentioned and described in the paragraphs which follow.

Taxes.—Taxes are enforced proportional contributions of wealth, levied and collected in the general interest of a community from individuals and corporations, by virtue of the sovereignty of the Nation or state, for the support of governments and for the defrayal of all expenses growing out of the public needs, which are levied without reference to the special benefits which the contributors may severally derive from the public purposes for which the taxes are required.

General property taxes.—A general property tax is a tax levied at the same rate upon the greater portion of the property within the territory subject to the taxing power. A similar tax levied upon a specified class of property within that territory is called a *special levy of the general property tax;* and if levied upon a specified portion of that territory, it is called a *local levy of the general property tax.* A general or a special levy which is applicable for a specified purpose is further designated as a *specific levy of the general property tax.*

Special property taxes.—"Special property taxes" is the designation here applied to those direct taxes levied upon property, which are assessed, levied, and

collected by methods not generally employed in the case of real property. As such taxes the Bureau of the Census includes all taxes upon the property of corporations levied upon the basis of the amount of corporate stock, corporate indebtedness, or of both corporate stock and indebtedness, or by any method other than upon the basis of the valuation of all property of the corporation; taxes upon savings banks and kindred corporations which are levied in proportion to a certain specified portion of deposits, as their excess above the value of specified investments; and taxes upon life insurance corporations assessed upon the basis of the valuations of their policies. Special property taxes also include all taxes levied upon mortgages at the time of their execution or entry of public record, and taxes on investments, choses in action, bonds and notes for specified periods of time, and all specific taxes upon property, taxes upon horses, mules, and other animals in specified amount per head, taxes upon grain in specified amount per bushel, or taxes upon ships in specified amount per ton of capacity.

Poll and occupation taxes.—As poll and occupation taxes, the Bureau of the Census includes all exactions by the government from private individuals which are levied without regard to the property or income of the taxpayer. These taxes comprise: (1) All so-called poll or capitation taxes, whether levied in special amounts upon all males of specified ages or levied as *quasi* property taxes based upon an arbitrary valuation of polls; (2) all so-called poll taxes graded in amounts according to occupations; and (3) all exactions of personal service, as work upon the highways or elsewhere, whether classed in local statutes as taxes or otherwise. Poll or personal taxes graded according to occupation may, with propriety, be called occupation poll taxes. These are to be distinguished from business taxes, since they are primarily levied upon persons and not upon the business or business activity by which the taxpayer secures an income.

Special assessments.—Special assessments are proportional contributions of wealth levied against land and collected from its owners and occupants to defray the costs of specified public improvements made, or of specified public services undertaken, in the interest of the general public. Special assessments, like taxes, are levied and collected under the sovereign powers of the state.

Business and income taxes.—These are taxes collected from persons, natural or corporate, by reason of their business or income, where such collection is not associated with the granting of a license or permit to carry on a particular business. Business taxes as here defined may be levied with or without reference to benefits conferred upon or enjoyed by the taxpayer. As such taxes the Bureau of the Census includes all taxes levied upon railroad, insurance, and express companies and all other corporations or individuals in proportion to their gross receipts. No receipts from income taxes were reported among county revenues.

Business license taxes.—Business license taxes are taxes exacted in connection with the issue of a written instrument called a license or permit, which authorizes the licensee to engage in some specified business or business activity. In this report business license taxes are tabulated under two headings—"Liquor licenses and other imposts" and "Other business licenses."

Nonbusiness license taxes.—Nonbusiness license taxes are taxes other than upon business that are exacted primarily for purposes of regulation, and are collected in connection with the issue of so-called licenses or permits, and are always levied with reference to measurable or assumed measurable benefits conferred upon or enjoyed by the taxpayers. The receipts from these taxes include license taxes paid by persons granted (1) dog licenses, (2) general licenses, and (3) permits.

In the first class, or that of *license taxes on dogs,* are included all taxes which are collected from the owners of dogs in connection with the issue of licenses or permits to keep such animals for a specified period of time, generally a year.

In the second class, or that of *general license taxes,* are included all nonbusiness license taxes that are collected in connection with the issuance of licenses or permits other than for keeping dogs, which are granted for a specified period of time, as a year, month, or day. Among taxes of this kind are those collected for vehicles, as automobiles, bicycles, etc., irrespective of whether these vehicles are kept for business or pleasure.

In the third class, or that of *permit taxes,* are included all nonbusiness taxes that are collected in connection with the granting of so-called licenses or permits which authorize specified acts or transactions, as marriage licenses or permits and departmental permits.

Fines, forfeits, and escheats.—The terms "fines," "forfeits," and "escheats" are defined as follows: Fines are amounts of wealth exacted from individuals, firms, and corporations, under the sovereign power of inflicting punishment for violation of law; forfeits are amounts accruing to governments in accordance with the terms of contracts as penalties for nonobservance of such contracts; and escheats are amounts of money received from the disposal of properties the owners of which can not be ascertained or located.

Highway privileges.—These receipts are amounts of money received by a civil division as compensation for special privileges in, upon, under, or over the public highways, granted to particular individuals and corporations beyond the privileges enjoyed by other individuals and corporations. Such receipts, however were reported for only a few of the counties.

Interest and rents.—Interest receipts represent all interest received by the general treasury and by the separate funds except (1) receipts of interest on taxes and special assessments, which are included with the receipts from original levies reported under those titles; and (2) accrued interest on original loans, which is included with nonrevenue receipts as from counterbalancing transactions. The receipts included under this heading as rents are those derived from rents of real property belonging to investment, sinking and public trust funds, and from other real property owned by the counties but not set apart for the use of any particular department.

Subventions and grants.—These receipts are gratuitous contributions made by one government to another, the term *subventions* being applied as the designation of such contributions as are received by a civil division with certain prescribed conditions, while the term *grants* is applied to those contributions which are made without the prior establishment of conditions.

Donations and gifts.—These receipts are gratuitous contributions made by private individuals and corporations to governments. The Bureau of the Census uses the term *donations* in referring to those contributions from private sources which are for the establishment or maintenance of almshouses, hospitals, infirmaries, libraries, and kindred institutions, and applies the designation *gifts* to all other contributions by private individuals and corporations to governments. *Pension assessments* are amounts of money collected from governmental employees toward the payment of pensions and the maintenance of pension funds in the interest of the classes of employees contributing.

Earnings of general departments.—These receipts include fees and charges received by governments for services performed by their general departments, rents of real property controlled by their departments, amounts received from sales of materials, and occasionally amounts from miscellaneous sources.

Earnings of public service enterprises.—These are the amounts received from the fees, charges, rates, tolls, and manufactures of those departments of government which are organized for the purpose of providing the public with some utility with the idea of receiving compensation therefor. In counties the most common public service enterprises are toll roads and ferries.

Nonrevenue receipts.—The term "nonrevenue receipts" is applied to all receipts of a civil division other than its revenue receipts as previously defined. The nonrevenue receipts of a fiscal year of any civil division comprise all receipts recorded during the year from (1) sales of investments and of supplies which have been purchased for sale; (2) issue of debt obligations and transactions which increase the indebtedness without the issue of formal debt obligations; (3) trust and agency transactions; (4) transactions offsetting outlay, as the collection of insurance to be applied to the reconstruction of destroyed property, refunds of erroneous payments, and receipts in error; and (5) such counterbalancing transactions as transfers between the funds or divisions of the governmental unit.

Primary classification of payments.—In the statistics of this bulletin the payments recorded in local accounts and reports are arranged in two primary classes, called governmental cost payments and nongovernmental cost payments.

Governmental cost payments.—The term "governmental cost payments" is applied to the payments by a civil division for its governmental costs, or for its expenses, interest, and outlays, less amounts which have been returned by reason of error or otherwise.

Classification of governmental costs.—The costs of government of a civil division for any fiscal year are the accrued costs, paid and payable, for the services employed, property constructed, purchased, or rented, public improvements constructed or otherwise acquired, materials utilized, and interest on borrowed moneys, which are incurred for administering the government, protecting person, property, and health, providing social necessities and conveniences, caring for the dependent and delinquent classes, bettering social conditions, performing other services, and carrying on other activities for which that civil division has authority. These costs are separable into three principal groups—payments for expenses, payments for interest, and payments for outlays.

Expenses.—In this class of governmental cost payments this bulletin includes all payments for expenses which are (1) the costs, other than interest, from which no permanent or subsequently convertible value is received, including the costs of services employed, property rented, and materials consumed in the maintenance and operation of the government, the conduct of governmental undertakings, and the management of trusts; and (2) losses resulting from defalcation, bank failures, and other causes. Payments for expenses are divided into two principal classes—payments for the expenses of general departments and payments for the expenses of public service enterprises. The first class of payments is subdivided into those for the expenses of the principal divisions of the general departmental service.

Interest.—Interest is the designation of the accrued costs, paid or payable, incurred for the use of credit capital.

Outlays.—The term "outlays" is here applied to payments for land and other property and public improvements, more or less permanent in character, which are constructed or acquired by civil divisions for use in the exercise of their governmental functions or in connection with the business undertaken by them. Payments for outlays offset by receipts have been deducted from the outlay payments and included among the payments for nongovernmental costs as payments in counterbalancing transactions.

Nongovernmental cost payments.—The term "nongovernmental cost payments" is here applied to all payments of civil divisions other than their payments for expenses, interest, and outlays. The payments are arranged in five classes which are the converse of the five classes of nonrevenue receipts of which mention has previously been made.

Public properties.—Public properties is the designation applied by the Bureau of the Census in referring to land owned and used by a civil division for governmental purposes, to buildings and other more or less permanent structures on such land (other than such permanent structures as have a value in community use but not in exchange, as highway paving, sewers, etc.), and to furniture, tools, apparatus, and other equipment having a life in service of more than a year.

Assets of funds.—A fund, as the term is employed in governmental accounting, is a sum of money, the principal or interest, or both principal and interest, of which is appropriated or devoted to a specific object. The *assets* of a fund are the cash and securities convertible into cash which are held by the fund for the accomplishment of its specified purpose.

DESCRIPTION OF GENERAL TABLES.

Number and character of general tables.—The statistics of Part VII of this report are presented in eleven tables, nine of which relate to county receipts and payments during the year 1913, while two set forth the value of county properties and of assets of county funds, other than sinking funds, at the close of that year. Tables 1, 3, 5, 7, 8, and 10 give the county figures in totals by states, while Tables 2, 4, 6, 9, and 11 give the data in detail by counties.

Tables 1 and 2.

Summaries of all receipts and payments.—Tables 1 and 2 present for the counties covered by Part VII of this report a summary, by states and by counties, of their receipts classified as revenue and nonrevenue and of their payments classified as governmental cost and nongovernmental cost. In the column of receipts headed "Revenue" are summarized all amounts that are recorded in the books of the counties as having been received on revenue account other than receipts in error and accrued interest received on the original issue of debt obligations. In the second column for receipts are summarized all other receipts under the heading "Nonrevenue." In the column of payments headed "Governmental cost" are summarized all amounts recorded in the books of the counties as having been paid on account of expenses, interest, and outlays, other than payments in error, payments of accrued interest on investments purchased, and payments for outlays balanced by amounts credited in outlay accounts. In the second column for payments are summarized all other payments under the heading "Nongovernmental cost." The receipts and payments summarized as here stated are given in detail in Tables 3, 5, and 8.

Tables 3 and 4.

Revenue receipts of counties.—In Tables 3 and 4 the revenue receipts, total and per capita, of counties are presented by states and by counties, under fifteen different headings, the first fourteen of which show the revenue receipts other than those from public service enterprises. The significance of each of these fourteen headings, which are employed as designations of the different classes of revenue, will be found on pages 55 to 57 of Part VII of this report. The last column of the tables shows the total of all revenues received by or for public service enterprises.

A number of the county reports received by the bureau were defective in their classification, revenues of one kind being included with those of another kind. Many of these defects have been remedied through correspondence with county officials, but it has not been possible to eliminate all of them. The principal defects of this character that could not be eliminated are pointed out in the paragraphs which follow, and should be taken into account when using county figures or the state totals affected thereby. These paragraphs also direct attention to a number of interesting features shown by the tables.

ALABAMA.

The amounts carried in the column headed "Special assessments and charges for outlays" represent contributions for roads and bridges. Such receipts were reported by 10 counties.

Of the 67 counties of Alabama, only 31 reported receipts from subventions and grants from the state, though it is probable that some of the remaining counties received money from the state for road purposes.

The amount reported for Dallas County in the column headed "Earnings of general departments and miscellaneous," $34,287, includes all the revenue receipts of the county other than from property taxes, no further segregation being possible from the reports received.

Except for $447 and $1,569, reported by Sumter and Washington Counties, respectively, as received from the tax on capital stock of corporations, all amounts appearing in the column headed "Special property taxes" represent the counties' share of the so-called mortgage tax. This tax partakes of the nature of a fee for recording the instrument, and it is possible that the amounts might be more properly entered in the column headed "Earnings of general departments and miscellaneous." No receipts of this

nature were reported for Barbour, Covington, Crenshaw, Dallas, Pike, or Russell Counties.

Only 29 of the 67 counties reported receipts from poll taxes. The law permits those subject to this tax to discharge such obligation by working on the public roads, and this probably accounts for the absence of receipts from this tax in the reports of a large number of counties.

Only seven counties show receipts from liquor licenses. These revenues were derived from the profits of the dispensaries located in those counties.

Twelve counties reported no receipts from nonbusiness license taxes, such as marriage licenses and automobile licenses. Such receipts are doubtless included among receipts from other sources of revenue.

Four counties show no receipts from fines, forfeits, and escheats. These counties probably had such receipts, but from the reports at hand it is not possible to show them separately.

ARIZONA.

The receipts reported for Coconino County, in the column headed "Public service enterprises," were derived from tolls collected on trails and a ferry.

ARKANSAS.

The general property tax is by far the most important source of revenue of Arkansas counties. The per capita receipts from general property taxes were especially high for Arkansas, Cross, Poinsett, Pulaski, and Sebastian Counties. The taxes of independent school districts are not herein included.

The amounts shown in the column headed "Special assessments and charges for outlays" represent contributions for roads and fences.

The amounts given in the column headed "Subventions and grants" represent the counties' receipts from sale of state lands and from forest reserve income. No subventions on behalf of schools are shown, for the reason that the schools in Arkansas are independent of the county organizations.

CALIFORNIA.

The receipts per capita from general property taxes varied from $9.30 in Alameda County to $33.25 in Colusa County, the average being $15.64.

The amounts carried in the column headed "Special assessments and charges for outlays" represent contributions for roads and bridges.

Twenty-four counties did not report receipts from poll taxes. Such taxes are levied at the discretion of the county.

Thirteen counties in the state did not report the amounts received from licenses issued to brokers, auctioneers, theaters, circuses, peddlers, etc., which for other counties are shown in the table under the caption "Other business licenses." If these counties derived a revenue from such sources the receipts were included with the earnings of general departments.

Fifteen of the counties did not report separately the receipts from "nonbusiness licenses." The greater portion of such receipts came from the issuance of marriage licenses. In some of the counties of the state such receipts were reported in connection with fees and no segregation could be made. In such cases these receipts have been tabulated in the column headed "Earnings of general departments and miscellaneous." Alpine County was the only county reporting no receipts from fines, forfeits, and escheats.

Thirty-one counties reported receipts from highway privileges. These receipts were derived from franchises of interurban railways and telephone companies.

All counties reported receipts from subventions and grants. Such receipts included state aid for schools and reimbursement to counties for loss of revenues from ad valorem and railroad taxes. The amounts carried in the column headed "Donations and gifts" represent contributions to schools.

Lassen County was the only county in the state reporting earnings of public service enterprises. The amount received, $357, represents the receipts on account of the county cemetery.

COLORADO.

Receipts from poll taxes were reported by 31 of the 62 counties of the state. These are revenues of the road districts rather than of the counties, but the receipts from poll taxes and expenditures for road improvements by the road districts were included in the county treasurer's reports and could not be separated from the county transactions.

Only a few of the counties reported receipts from other business licenses. The small amount shown consisted principally of license fees from transient dealers, peddlers, etc. If the counties not reporting such receipts derived revenue from this source, the receipts were doubtless included with earnings of general departments and miscellaneous.

A few of the counties did not show any revenue from nonbusiness license taxes, which consist principally of receipts from the issue of marriage licenses, and in these cases receipts from this source are doubtless included in the column headed "Earnings of general departments and miscellaneous."

The fines collected in the counties were apportioned to the independent school districts and for that reason are not shown as county revenue.

The amounts carried in the column headed "Subventions and grants" represent receipts from the forest reserves. No subventions for schools are included in the county revenues for the reason that the schools in Colorado are independently administered.

CONNECTICUT.

New London and Windham Counties reported no receipts from general property taxes.

The amounts carried in the column headed "Liquor licenses and other imposts" represent 10 per cent of the collections of town liquor licenses which is retained by the counties.

The amounts shown in the column headed "Subventions and grants" do not include any receipts from the state for educational objects, since the schools of Connecticut are not under county control.

The amounts reported in the column headed "Earnings of general departments" consist principally of receipts for the board of prisoners, from earnings of prisoners, and from the sale of products of farms connected with institutions.

DELAWARE.

The receipts shown for New Castle County under the heading "Nonbusiness license taxes" were from dog licenses; those under "Highway privileges" were from public service corporations for privileges on roads and bridges; and those under "Subventions and grants" were from the state, for highways.

FLORIDA.

The counties of this state apparently depend upon the general property tax for revenue. For five counties, Brevard, Dade, Osceola, Palm Beach, and St. Lucie, the per capita receipts from this tax were in excess of $10. It will be seen from Table 6 that the governmental cost payments for expenses and outlays are correspondingly high in the counties mentioned.

The receipts classified as from special property taxes were derived from the state tax on the mileage of telegraph and railroad companies, of which each county containing such property receives its share.

All counties reported receipts from poll taxes. The receipts classified as from nonbusiness license taxes were derived from hunting and automobile licenses. The receipts classified as from subventions and grants represent the state's apportionment of moneys for county schools and highways. The amounts carried in the column "Donations and gifts" represent in almost every instance contributions for schools.

The amounts shown for Putnam and Saint Lucie Counties in the column headed "Public service enterprises" represent receipts from a toll bridge and a ferry, respectively.

GEORGIA.

Receipts from poll taxes are not shown for all counties. Where shown, the amounts represent the commutation of work upon the highways, enjoined upon all able-bodied males between the ages of 21 and 50 years.

Only 13 counties in the state reported receipts from the issue of licenses to conduct shows, peddle, and engage in certain professions. If other counties derived revenue from this source the receipts are doubtless included with earnings of general departments.

Nonbusiness license taxes consisting of receipts from the issue of marriage licenses were reported separately by 23 counties. In other counties such receipts were undoubtedly recorded as fees and included with earnings of general departments.

Receipts from fines, forfeits, and escheats were reported by 62 counties. Fines and forfeits were classified as miscellaneous departmental receipts in the reports of some of the counties, and where no segregation could be made they are included in the column headed "Earnings of general departments and miscellaneous."

Floyd County alone reported receipts from highway privileges. The $600 shown represents the amount collected from an electric railway company for the use of a county bridge.

In several counties the school districts were independent and their receipts from subventions have been tabulated as receipts for other civil divisions in Table 9. Where the schools were under county administration and it was possible to show them separately, receipts of this character appear in the column headed "Subventions and grants." Also classified as subventions are the receipts from the state for pensions.

IDAHO.

The receipts shown in the column headed "Special assessments and charges for outlays" represent donations for road work and for the construction of bridges.

"Other business licenses" in Fremont County are probably included in the column "Earnings of general departments and miscellaneous."

"Nonbusiness license taxes" in the counties of this state consist principally of marriage licenses. For those counties showing no receipts from this source the items were not reported separately, and it is probable that they are included with the amounts shown in the column headed "Earnings of general departments and miscellaneous," which includes the fees of county officers.

The amounts carried in the column headed "Subventions and grants" represent, in almost every instance, receipts from forest reserves. These amounts are not, however, the total receipts from this source, since that portion of them devoted to the support of schools, which are independent in this state, is included with other school revenues in Table 9 in the column headed "From trust and agency transactions."

ILLINOIS.

In the following counties the taxes levied by the townships for road purposes and collected by the counties are included with the general property taxes of the counties: Bond, Christian, Dewitt, Fayette,

Logan, McLean, Macon, Montgomery, Moultrie, Piatt, and Shelby. The per capita receipts from general property taxes for these counties are, therefore, high.

In this state the counties derive no revenues from poll, inheritance, or corporation taxes.

Of the 102 counties in the state, 12 reported receipts from liquor licenses. These revenues came from the few dramshops situated over 2 miles from the nearest village or city.

Only 56 counties reported receipts from nonbusiness license taxes. This class of revenues includes marriage licenses, hunters' licenses, and dog licenses. Those counties not reporting such items separately probably included them with the earnings of general departments, and a segregation is impossible.

No receipts from fines are shown, as all fines (except in cities and towns for violation of city and town ordinances) are collected by the state's attorney and paid directly to the county superintendent of schools for distribution to the school districts.

INDIANA.

Many counties did not levy a poll tax in 1912. In the county reports the poll taxes collected are included with the general property taxes, but when possible a segregation has been obtained from the county auditors. There were a few cases in which no segregation could be made, and in these counties a percentage of the levy, based on the average receipts where levy and collections were known, was taken.

The amounts shown in the column headed "Special assessments and charges for outlays" are receipts for the construction, repair, and cleaning of county ditches.

No receipts are shown in the columns headed "Other business licenses" and "Nonbusiness license taxes," as in the county reports all receipts from these sources are included with fees received by the county clerk and in the table are included with other items in the column headed "Earnings of general departments and miscellaneous."

All counties except nine reported receipts from fines, forfeits, and escheats. Fines and forfeits go to the credit of the common school fund.

IOWA.

Franklin and Palo Alto Counties reported no receipts from poll taxes. Doubtless the amounts of such taxes are included with general property taxes.

A number of counties reported special assessments. These were the drainage taxes collected in the several drainage districts. The amounts shown in the column headed "Liquor licenses and other imposts" were received under the "mulct tax" law, by the terms of which $600 is collected annually from all dealers in intoxicating liquors.

The amounts given in the column headed "Nonbusiness license taxes" represent the animal or dog tax collected uniformly by the counties of the state.

The receipts from fines, forfeits, and escheats reported by the counties of this state were very small.

The amounts included in the column "Subventions and grants" were received by the counties from the state as the apportionment of the automobile tax and as aid for farmers' institutes.

Fleming County reported receipts from a toll bridge conducted as a public service enterprise.

KANSAS.

Several counties having a small population, notably those in the semiarid section in the southwestern part of the state, show large per capita receipts from general property taxes. As certain expenses necessary for carrying on the county organization must be met whether the county be large or small, the per capita receipts and expenditures must necessarily be greater in the sparsely populated counties.

Six counties reported receipts from special assessments. All of these were levied, or donated, for improvements of certain roads. Receipts from other business licenses were reported by 60 of the 105 counties in the state. This revenue, amounting to $9,036, was practically all derived from license fees from itinerant vendors.

Several counties did not report separately the receipts from nonbusiness licenses which in this state consisted principally of receipts from the issue of marriage licenses, hunters' licenses, and automobile and motorcycle licenses. In those counties showing no receipts from these sources, these items were probably included with earnings of general departments.

Two counties, Labette and Wyandotte, reported receipts from highway privileges. The amount shown for Labette County, $6,635, represents the receipts from a traction company's right of way, and the $4,724 reported by Wyandotte County was from bridge rentals.

The amounts carried in the column headed "Subventions and grants" represent, in nearly every instance, the state's aid to county teachers' institutes.

The receipts from public service enterprises shown for the three counties of Logan, Norton, and Sherman were from seed grain sold to the farmers.

KENTUCKY.

There were no county collections of special property or business taxes, and no receipts from business and nonbusiness license fees, fines, forfeits, and escheats, or highway privileges.

Boyd, Campbell, Greenup, Jackson, Jefferson, Kenton, and Muhlenberg Counties reported no receipts from poll taxes. These counties may have commuted

the poll tax to labor on the highways, and it is probable that no estimates of such receipts were obtainable. The per capita receipts of this tax shown for Butler County are comparatively high.

The amounts carried in the column "Special assessments and charges for outlays" represent contributions for roads and drainage assessments.

Next to receipts from general property taxes, the receipts from subventions were important. By far the greatest portion of these came from the state as school apportionments. Other amounts included were receipts from the state for jury expenses and sheep claim settlements.

In the column headed "Donations and gifts" have been included the amounts of private subscriptions to schools, etc.

LOUISIANA.

The general property taxes collected by the parishes in Louisiana included the taxes for school purposes, the schools being under the control of the parish governments. The high per capita receipts shown for St. Bernard and Vernon Parishes were due, in part, to special levies for road improvements.

Several parishes did not report separately receipts from nonbusiness license taxes, which consisted principally of receipts from the issue of marriage and vehicle licenses. For Lafourche and St. Mary Parishes receipts from these sources were included with the amount shown under liquor licenses. For other parishes such revenue was doubtless included with other items in the column headed "Earnings of general departments and miscellaneous."

Subventions for school purposes were not reported for the parishes of Allen, Beauregard, and Jefferson Davis. These parishes were recently formed from part of Calcasieu Parish, and the school data for the year reported could not be segregated. For three parishes no amounts are shown in the column headed "Earnings of general departments and miscellaneous." Six parishes reported receipts from public service enterprises. These enterprises were ferries and toll bridges.

MAINE.

The counties of this state derived their revenue from the following four sources: General property taxes; fines, forfeits, and escheats; interest and rents; and earnings of general departments. The uniformity in the per capita receipts of the several counties will be noted.

MARYLAND.

The counties of this state depended for revenue chiefly upon the general property tax and subventions from the state. The amounts shown as received from other sources are negligible in quantity and vary greatly in the several counties.

The amounts shown in the column headed "Special property taxes" represent the tax on mortgages collected in six counties.

Four counties, Carroll, Harford, Howard, and Montgomery, reported cash contributions for roads, etc. These amounts have been tabulated in the column headed "Special assessments and charges for outlays."

Receipts from donations and gifts were reported by three counties, Baltimore, Carroll, and Kent. These amounts represent contributions for schools.

Two counties, Kent and Talbot, reported receipts from wharves operated as public service enterprises.

MASSACHUSETTS.

Essex and Norfolk Counties reported receipts from street railway companies for use of highways. Such receipts are tabulated in the column "Highway privileges."

For Norfolk and Plymouth Counties amounts are shown in the column headed "Donations and gifts." These amounts represent pension assessments in one county and contributions toward the building of a sea wall in the other.

MICHIGAN.

The per capita receipts from general property taxes for Alger, Ontonagan, and Oscoda Counties are $8.67, $9.63, and $8.45, respectively, as against a state average of $2.06.

Calhoun and Oscoda Counties reported no receipts from special property taxes. If these counties received revenue from mortgage or vessel tonnage taxes, their records did not show the amounts separately.

The receipts classified as special assessments were contributions from interested parties for highway improvement and assessments levied against property for the construction of drainage ditches.

The receipts from the issue of hunters' licenses are shown in the column "Nonbusiness license taxes." Such receipts were reported by 24 counties.

The column "Subventions and grants" includes the amounts received from the state as aid in highway improvement.

MINNESOTA.

The high per capita receipts from general property taxes shown for Cook County were doubtless due largely to the fact that the county was sparsely populated.

The greater portion of the amounts tabulated in the column headed "Special property taxes" represents receipts from the mortgage registry tax. The counties of this state share in the inheritance tax.

The amounts included in the column headed "Special assessments and charges for outlays" are composed chiefly of assessments levied upon owners of property benefited by county ditches.

Of the 86 counties in the state, only 30 reported receipts from nonbusiness license taxes, which consisted principally of receipts from the issue of marriage

licenses. It is probable that for the majority of the counties the revenue derived from this source is included with earnings of general departments.

Houston County was the only county in the state to report no receipts from fines, forfeits, and escheats. The amounts carried in the column headed "Subventions and grants" represent state aid for roads and bridges.

MISSISSIPPI.

All counties reported receipts from poll taxes, fines, forfeits, and escheats, subventions and grants, and departmental earnings.

Of the 79 counties, only 15 failed to report receipts from nonbusiness licenses, and only 4 reported no receipts from interest and rents.

For 13 counties amounts are shown in the column headed "Special assessments and charges for outlays." For 10 of these counties the amounts represent collections of betterment taxes, locally known as drainage taxes. In the case of Leake, Quitman, and Sharkey Counties the amounts included in the column mentioned represent contributions for road improvements by persons benefited.

MISSOURI.

Sixty-five of the 114 counties of the state reported receipts from poll taxes. It is probable that no segregation of such taxes was made in the reports of the remaining counties and that the receipts from poll taxes for these counties are included in the column headed "General property taxes."

The amounts carried in the column headed "Special assessments and charges for outlays" represent, in the majority of instances, contributions for road improvements.

Nearly all counties reported receipts from "Other business licenses," such as those levied upon itinerant vendors, shows, etc.

The receipts classified as "Nonbusiness license taxes" were derived from the issue of marriage and dog licenses. Other counties doubtless received revenue from these sources, but their reports did not show the amounts separately.

Thirteen counties reported no receipts from fines, forfeits, and escheats. St. Louis County was the only county to report receipts from highway privileges.

The amounts included in the column headed "Subventions and grants" were receipts from the state for aid toward the improvement of highways and toward the salary of the county school superintendent.

Worth County alone reported receipts from donations and gifts. This amount was donated by a commercial club for a courthouse clock.

MONTANA.

Fourteen of the 31 counties in the state reported receipts from special property taxes. The amounts shown represent 40 per cent of the state inheritance tax collected in each county.

Five counties reported contributions from private sources for road and bridge improvement. Such receipts are tabulated in the column headed "Special assessments and charges for outlays."

All but seven counties reported receipts from subventions, which were apportionments of forest reserve funds from the state for road improvements.

Donations were reported as received by Lincoln County for the county fair fund and by Silver Bow County from the Centerville Fire District, the object of the latter not being specified.

The earnings of public service enterprises reported by Cascade and Sweet Grass Counties represent receipts from the operation of ferries.

NEBRASKA.

The receipts from special property taxes reported by 38 counties were state inheritance taxes paid to the county treasurers and expended under the direction of the county board for each county for permanent road improvements. It is probable that the counties which did not report any revenue from this source included such receipts with those from general property taxes.

A number of counties reported no receipts from poll taxes. It is probable that in these counties such a tax was commuted to work on highways and no record made of the amounts.

Three counties, Garden, Hooker, and Thomas, reported no receipts from nonbusiness license taxes, which consist principally of receipts from the issue of marriage, motor vehicle, and hunters' licenses. Receipts from those sources in the counties mentioned were doubtless included with earnings of general departments.

Several counties did not report receipts from fines, forfeits, and escheats, and receipts from those sources were doubtless included with other items shown in the column headed "Earnings of general departments and miscellaneous."

NEVADA.

Receipts from nonbusiness license taxes, consisting chiefly of receipts from the issue of marriage, hunters', and dog licenses, were not reported by Churchill County, and it is probable that such receipts in this county were included with general departmental earnings.

The $6,225 reported as earnings of public service enterprises consisted of revenues derived from a water-supply system maintained by Churchill County and a public telephone system in Lincoln County.

Humboldt, Storey, and Washoe Counties reported receipts from highway privileges, such as franchise rights of gas, electric, street railway, and telegraph and telephone companies.

Eureka and Humboldt Counties reported receipts from private persons for schools and hospitals. The amounts of such receipts are tabulated in the column headed "Donations and gifts."

NEW HAMPSHIRE.

No receipts from poll taxes are shown, as they form an integral part of the general property tax and can not be segregated.

The amount received from interest and rents in Hillsborough County was derived principally from interest on the assets of the sinking fund.

The sale of county farm produce is the most important of the items constituting the amounts carried in the column headed "Earnings of general departments and miscellaneous."

NEW JERSEY.

Tabulated as special property taxes are the receipts by 10 counties of their proportion of the inheritance tax collected by the state. The amounts shown in the column headed "Special assessments and charges for outlays" represent special charges for road construction. The amounts carried in the column headed "Nonbusiness license taxes" represent receipts from burial and street and sewer permits.

Eight of the 21 counties of the state reported receipts from highway privileges. The amounts so classified were collected from railway, gas, electric, and other public service corporations for privileges in county highways.

Sixteen of the 21 counties reported receipts from interest and rents, the amounts for Essex, Hudson, Mercer, and Union Counties being much in excess of those for the other counties.

Only one county, Sussex, failed to report receipts from subventions and grants. All other counties received aid from the state for highway construction and maintenance, and several counties received subventions for the care of the insane.

NEW MEXICO.

Of the amounts given in the column headed "Special property taxes," the entire amount for Eddy County and $2,560 of that for Chaves County represent assessments on owners of artesian wells for the salary of well examiner, etc. The remaining amounts given in this column are collections of taxes on car and express companies. The portion of such collections that was paid by car companies is properly classified as from special property taxes, but the portion paid by express companies upon their gross earnings would properly appear in the column headed "Business taxes."

For nine counties no receipts from poll taxes are shown. Such taxes are collected by every county, unless commuted to road labor, and have undoubtedly been included in receipts from some other source. Of the 26 counties of the state, San Juan County alone reported no receipts from liquor licenses. Any receipts of the counties from marriage licenses are doubtless included in the column headed "Earnings of general departments" since no distribution of the item of "clerk's fees" found in the county reports was attempted.

NEW YORK.

Receipts from special assessments and charges for outlays were reported by Westchester County only. This amount, $1,367,394, represents assessments levied against the taxable property within the territory covered by the Bronx Valley sewerage district for the retirement of bonds issued for the purpose of constructing the sewerage system. It is possible that this amount should have been reported as received from general property taxes.

Many of the counties do not show receipts from fines, forfeits, and escheats. In such cases revenues from those sources are doubtless included with departmental earnings.

The $2,999 shown as nonbusiness license taxes represents the amount of dog taxes collected by the two counties of Greene and Ulster.

Genesee, Hamilton, and Tioga Counties reported no subventions from the state for highways. If such subventions were received by these counties, they were not shown separately in the county records.

The $10,126 shown under the caption "Donations and gifts" represents donations to a poor fund reported from Oneida County, gifts for tuberculosis hospitals in Ontario and Tompkins Counties, and teachers' pension assessments in Saratoga and Nassau Counties.

NORTH CAROLINA.

Receipts from poll taxes were not reported separately from Macon County. The revenues derived from this source were doubtless included with the amount shown for general property taxes.

Sixteen counties did not report receipts from other business licenses. It is probable that these counties derived revenue from this source and that such receipts have been included with amounts shown under other captions.

Receipts from nonbusiness licenses, consisting principally of receipts from the issue of marriage licenses and automobile licenses, were not reported by Clay County. Probably receipts from such sources were included elsewhere and for lack of data could not be segregated.

The counties of Caldwell, Clay, Gaston, Gates, and Lincoln did not report separately receipts from subventions and grants. Doubtless subventions were received by these counties, but owing to differences in classification and lack of proper data a segregation could not be made.

NORTH DAKOTA.

Ten counties reported receipts from special assessments which were levied against certain property benefited by the construction of county drains.

Twenty-three of the 49 counties of the state reported receipts from business licenses. The remaining counties probably included revenues from this source with other items shown under the caption "Earnings of general departments and miscellaneous."

Several counties did not report separately receipts from nonbusiness license taxes, which in this state consist principally of automobile licenses. It is probable that in some cases such receipts were included with departmental earnings or property taxes.

Donations and gifts were reported as received by three counties. The $22,000 reported by Benson County and the $1,600 by Walsh County represent subscriptions and donations by the citizens for schools, and the $275 reported by Dickey County consisted of private contributions for the purpose of beautifying the courthouse grounds.

OHIO.

The data relating to receipts for all counties in Ohio except Cuyahoga and Hamilton were secured from public records at the state capitol in Columbus. The reports for Cuyahoga and Hamilton Counties were obtained from county records.

The amounts shown in the column headed "Special property taxes" represent the counties' share of the inheritance tax collected. The counties retain 25 per cent and transmit the balance to the state.

Cuyahoga County was the only county which reported receipts from highway privileges. The $1,000 shown in the table was paid by a railway company for the use of a county bridge.

The $55,141 shown in the column headed "Donations and gifts" for Hamilton County represents gifts for a public library.

Receipts from a memorial hall were reported by Hamilton County. The amount of such receipts appears in the column headed "Public service enterprises."

OKLAHOMA.

Eight of the 77 counties of the state reported receipts from special assessments and charges for outlays which were principally charges for paving streets of subdivisions outside of city limits, donations to road funds, and ditch and drainage taxes levied against property benefited.

Fifteen counties failed to report separately receipts from the issue of business licenses. If these counties derived revenues from this source the receipts were probably included with earnings of departments.

Receipts from nonbusiness license taxes, principally receipts from hunters' and marriage licenses, were not reported separately by 32 counties, but are doubtless included with other items shown in the column headed "Earnings of general departments and miscellaneous."

The six counties which failed to report separately receipts from fines, forfeits, and escheats, probably included such receipts with earnings of general departments.

The receipts from highway privileges reported by Tulsa County were receipts from a telephone company for the use of a county bridge.

OREGON.

Nine of the counties in the state reported receipts from special assessments which are principally contributions and subscriptions for the construction of bridges and improvement of roads.

Twenty-four counties failed to report separately receipts from other business licenses, and three counties showed no receipts from nonbusiness license taxes. If these counties derived revenues from such sources, the receipts are probably included with other items shown under the caption "Earnings of general departments and miscellaneous."

Receipts from fines, forfeits, and escheats were not separately reported by Grant County. If the county received revenues from these sources they were probably classified as earnings of general departments.

The receipts from highway privileges reported from Multnomah County were for the use of certain bridges by street railway companies and rent for buildings.

Twenty-five counties reported receipts of subventions from the state. For the most part such receipts were derived from forest reserves and sale of certain lands.

The amount shown for Josephine County as earnings of public service enterprises represents the earnings of a county cemetery.

PENNSYLVANIA.

Receipts from nonbusiness license taxes were not reported separately by two counties but were probably included with general property taxes.

Six counties did not report separately receipts from fines, forfeits, and escheats, but probably receipts from these sources are included with the items shown in the column headed "Earnings of general departments and miscellaneous."

Among the items composing the amounts tabulated in the column headed "Subventions and grants" are the receipts of state taxes returned to the counties for their own use in defraying the expenses of assessment and collection.

Two counties in the state reported earnings from public service enterprises, consisting of receipts from a soldiers' memorial hall in Allegheny County, and receipts from toll bridges in Luzerne County.

RHODE ISLAND.

The counties in this state merely indicate the boundaries of judicial districts and transact no financial business. For this state, therefore, there were no county revenues or expenditures.

SOUTH CAROLINA.

The receipts classified as from business taxes are the counties' share of the graduated license fees collected by the state from foreign insurance companies. These fees are paid semiannually and are equal to 2 per cent on the total premiums less any dividend credits. It is probable that all counties should show receipts from nonbusiness license taxes, which include marriage licenses. In most counties, however, these appear to have been included with receipts from other sources of revenue or retained as fees by the officials issuing such licenses.

The receipts from public service enterprises reported for nine counties are the receipts of those counties from their share of the net profits of the liquor dispensaries operated within them. A complete statement of the transactions of the dispensaries would have made it possible to show the total receipts of these dispensaries in Tables 3 and 4, and the total expenses of operating them in Tables 5 and 6, but such complete data were not secured.

SOUTH DAKOTA.

The amounts tabulated as "Special assessments and charges for outlays" represent assessments for ditch construction.

The amounts carried in the column "Earnings of public service enterprises" are the receipts from the sale of seed and grain to farmers.

TENNESSEE.

The amount shown for Davidson County in the column headed "Special assessments and charges for outlays" consists of contributions by interested parties for road improvement.

Four of the 96 counties reported no receipts from business licenses other than liquor; and four counties, reported no receipts from departmental earnings.

All counties reported receipts from subventions. These amounts were apportionments to the counties from the state for education.

The receipts classified as from donations and gifts were contributions for schools and school libraries.

TEXAS.

Eight counties, Crockett, Jackson, Jeff Davis, King, Oldham, Pecos, Reagan, and Roberts, reported per capita receipts from general property taxes in excess of $10, the average for the state being $2.65. The high per capita receipts of Oldham and Pecos Counties are due to the fact that the taxes of two years were collected at the same time and credited to the revenue of one year. In the case of the remaining counties, the tax valuations were high and the population small.

A county poll tax not to exceed 25 cents for each male between the ages of 21 and 60 years is allowed by law. For 18 counties no receipts of this nature were reported.

The amounts shown for 15 counties in the column headed "Special assessments and charges for outlays" represent contributions from interested parties for road repair and construction.

The amounts included in the column headed "Nonbusiness license taxes" consist of marriage license fees. Every county in the state probably derived revenue from this source, but for those counties in which the fees went directly to an official and were not a matter of record, it was impossible to show the amount of such receipts.

No receipts from fines, forfeits, and escheats were reported for Duval, Loving, Oldham, Willacy, and Zapata Counties. Two counties, Dallas and Tarrant, reported receipts from highway privileges for the use of a viaduct and a bridge, respectively.

UTAH.

Receipts from business licenses were not reported separately by seven counties. If these counties derived revenue from such sources the receipts were probably included with other items shown in the column headed "Earnings of general departments and miscellaneous."

San Juan County did not report separately receipts from fines, but probably included revenues from such sources with earnings of general departments.

The amounts shown as receipts from highway privileges represent receipts from street railway companies for the use of streets in Salt Lake County and for the use of a bridge in Washington County.

The receipts classified as from subventions consisted of state aid for highways and schools and receipts of the forest reserve fund.

Two counties reported earnings of public service enterprises. These enterprises were a water-supply system operated by Salt Lake County and a ferry operated by Grand County.

VERMONT.

Receipts from general property taxes were not reported by Grand Isle County. The state paid the salaries of county officials and the greater part of other county expenses. The small payments made by the county were made from revenues derived from investment properties and subventions.

VIRGINIA.

Ten of the 100 counties of the state did not report separately receipts from poll taxes, but it is probable that in some instances these were included with general property taxes.

Eighteen counties reported receipts from special assessments, which were principally donations for road improvements.

Several counties did not show receipts from nonbusiness license taxes, which were taxes on dogs. If these counties derived revenue from this source, the receipts were probably included with general property taxes.

Fifty-three counties reported receipts of subventions from the state for highways.

Of the large amount shown for Norfolk County as receipts from interest and rents, $67,600 was the county's share of the income from the lease of a ferry owned jointly by the county of Norfolk and the city of Portsmouth.

Only two counties, Elizabeth City and Gloucester, reported receipts from public service enterprises. These receipts were from wharves.

WASHINGTON.

The receipts from special assessments reported by 16 counties were principally receipts from donations for bridges and roads.

Fourteen of the 39 counties in Washington did not report separately receipts from other business licenses. It is probable that receipts from this source in some instances were included as earnings of departments.

Receipts from the sale of forest reserve timber constitute the greater portion of the amounts tabulated in the column headed "Subventions." Such receipts were reported by 23 counties.

The earnings of public service enterprises shown for King County were the receipts from ferry and wharf properties operated by the county.

WEST VIRGINIA.

It is probable that dog taxes were collected by all counties, though for a number of counties no amounts are shown in the column headed "Nonbusiness license taxes," the column in which all dog licenses should be included. For such counties these license receipts are doubtless included with those from general property taxes.

It is probable that most of the counties for which no receipts from fines are shown received revenue from this source but reported them in connection with receipts from other sources.

The receipts shown for Marshall and Ohio Counties in the column headed "Highway privileges" represent amounts received by those counties from electric railway companies for right of way in county roads.

WISCONSIN.

The receipts shown from special property taxes represent the counties' share of the inheritance taxes collected. It may be that in some counties receipts from this source were included with those from general property taxes.

Seven counties reported receipts from special assessments. These were principally contributions for bridges and roads.

Only 19 counties reported receipts from business taxes. The receipts so classified were the counties' share of the graduated income tax collected from individuals, firms, copartnerships, corporations, etc., doing business within the state. The income-tax law has recently gone into effect in Wisconsin and the first apportionment of revenues derived from this source was made in 1913. The data secured from several of the counties were for a fiscal year closing prior to the date of this apportionment.

Receipts from nonbusiness license taxes and from fines, forfeits, and escheats were not reported separately by several counties, but doubtless in many instances were included with other items shown in the column headed "Earnings of general departments and miscellaneous."

The receipts classified as subventions are chiefly those derived from the state for county highways and asylums.

WYOMING.

The amounts tabulated in the column headed "Special property taxes" represent the collections of the inheritance tax.

The amounts shown as receipts from poll taxes represent receipts from poll taxes for road purposes only, which are levied at the discretion of the county commissioners. Receipts from poll taxes for schools were agency transactions and included in the amount shown as "Trust and agency transactions" in Table 9.

Receipts from business taxes were not reported separately by four counties. These taxes were collected from express companies and apportioned one-half to the state and one-half to the counties. The counties not showing such receipts may have included them with general property taxes in their reports.

Only 6 of the 14 counties in the state reported receipts from other business licenses, but revenue derived from these sources may have been included in the records of the other counties with general property taxes or earnings of general departments.

The report secured from Sweetwater County did not show separately receipts from nonbusiness license taxes, which were receipts from the issue of marriage licenses, but it is probable that these were included with other items shown in the column headed "Earnings of general departments and miscellaneous."

The receipts classified as subventions are the amounts of forest reserve revenue given by the state to the counties for highway improvement.

The donations shown as received from Converse County were for a county library.

Tables 5 and 6.

Governmental cost payments of counties.—In Tables 5 and 6 are presented, by states and by counties, the governmental cost payments, total and per capita, of counties. These payments are classified primarily as expenses, interest, and outlays. The significance of each of these terms, as employed by the Bureau of the Census, will be found on page 57 of Part VII of this report. Expenses are further classified under ten different headings, nine of which represent the general departments of county government, the remaining column presenting the expenses of public service enterprises under county management. The payments for expenses of highways and schools do not include those made by independent road and school districts, the payments shown on these tables being only such as were made from county revenues.

The diagram which follows presents graphically the relation between the per capita of governmental cost payments and that of revenue receipts.

PER CAPITA GOVERNMENTAL COST PAYMENTS AND REVENUE RECEIPTS OF COUNTIES: 1913.



Certain defects of classification in the reports received by the bureau should be taken into account when using the county figures or the state totals affected thereby. These defects arise from lack of sufficient segregation, with the result that expenditures for certain objects are included with those for other objects. The principal of these defects, together with exceptional and interesting features, are pointed out in the paragraphs which follow:

ALABAMA.

The reports received from a number of counties were not in sufficient detail to enable the bureau to present a complete classification of expenditures, payments shown in the columns headed "General government" and "Miscellaneous and general" evidently including certain amounts that should appear in other columns.

Ten counties show no expense for "Protection to person and property," though all of them must have had expenses for jails and for registers of deeds, which should have been shown under that heading. From Table 11 of valuations it appears that all counties have jails. Five counties show no expense for "Conservation of health and sanitation," though all of them doubtless had health officers and made disbursements for their salaries and miscellaneous expenses. Eight counties show no expense for "Schools," though all of them probably had county superintendents of schools and disbursed moneys for the support of this office. The school finances in Alabama are not under county control and the amounts of payments for schools as here given represent only a small part of the expenditures on account of schools in the respective counties

The counties of Dale, Dekalb, Franklin, Lawrence, and Lowndes reported no payments for interest, although they reported indebtedness at the close of the year. Correspondence has failed to secure an explanation of this apparent lack of harmony in their reports. It is possible that the debt reported as out standing at the close of the year was contracted during the year and that no interest had become due.

ARIZONA.

The amounts carried in the column headed "Schools" do not represent the total expenditures for school purposes within the several counties, but only the county apportionments for educational purposes.

ARKANSAS.

The payments for schools given in this table do not represent the total expenditures on account of the schools in the counties, but only the payments by the counties to the independent school districts. For the most part these payments were the apportionment of county poll taxes.

Four counties, Arkansas, Dallas, Monroe, and Pulaski, reported unusually large outlay payments per capita. In the first-mentioned county extensive highway improvement was financed, and the remaining three counties reported large payments for the erection of courthouses.

CALIFORNIA.

The per capita expenses for general government varied from $2.03 in Alameda County, to $20.10 in Alpine County. Other counties showing high per capita cost of general government were Colusa, Del Norte, Glenn, Mono, and Trinity. In all of the counties named the population was less than 8,000.

Seventeen counties, or less than one-third of the total number, reported expenses for county libraries and only seven counties reported expenses for recreation. The latter consisted principally of payments for carnivals, county parks, and state and county fairs. Payments for exhibits at the Panama Pacific International Exposition have been included in the column headed "Miscellaneous and general."

Los Angeles County reported the largest amount for outlays. The construction of new school buildings and new highways accounts for the greater part of such expenditures. San Benito County showed the largest per capita payments for outlays, $27.44, nearly all of which was for highways.

COLORADO.

For nine counties no payments for protection to person and property are shown in the table. All counties of this state probably had expenses for jails, but such expenses were not separable from those for general government. It is probable that a part of the large amount shown as highway expenses for several of the counties were outlays, but on account of the incompleteness of the data an accurate segregation could not be made. Only one county, El Paso, reported payments for "Recreation," the amount shown in Table 6, $1,350, representing payments for band and carnival purposes. Yuma County reported no payments for public service enterprises, although the valuation of a cemetery appears in Table 11.

CONNECTICUT.

The large payment for outlays in New Haven County was for a new courthouse. The governmental cost payments of the counties of Connecticut are not comparable with those of other states, for the reason that in Connecticut the towns assume the expenses which in other states are generally borne by the counties.

DELAWARE.

No payments for schools are shown for the counties of this state, for the reason that the schools are independent of the county organization. The payments

for outlays reported by the three counties were, except for a small amount in Kent County, entirely for highway improvement.

FLORIDA.

Thirteen of the 48 counties of this state reported governmental cost payments of more than $10 per capita. St. Lucie County reported the highest per capita of such payments, $53.75, the greater portion of which was for outlays. Palm Beach County follows with a per capita of governmental cost payments of $42.03, with large outlay payments.

Very small payments for conservation of health and sanitation were reported by the counties of this state. The amounts carried in the column "Schools" represent the payments for all schools in the counties except those in incorporated cities. Palm Beach County reported the largest per capita of expenses for this department. The payments for expenses of public service enterprises reported by Putnam and St. Lucie Counties were for a toll bridge and a ferry, respectively.

GEORGIA.

Eight counties reported no payments for protection to person and property. The expenses for this purpose in these counties were probably included with those for general government.

Camden County is the only county in the state for which no expenses for highways are shown. Payments for this purpose were probably included with payments for other objects.

The amounts carried in the column "Schools" represent the counties' payments by reason of the schools within their boundaries. In many instances, the schools being under county control, the amounts here shown are the total expenditures for education in the counties. For those counties having independently organized school districts, no valuations of schools are given in Table 11, and any amounts shown for those counties as paid for schools represent only a portion of the costs of schools within the counties.

Butts and Green Counties reported comparatively large amounts for miscellaneous payments, the greater portion of which should undoubtedly have been distributed, but the records of the counties did not permit a segregation.

IDAHO.

Several counties show no expenses for conservation of health and sanitation. Those which do show this class of payments expended the greater part of it for quarantine purposes and for the suppression of contagious diseases.

The expenses for highways shown for some counties are high, and it is probable that the amounts shown as expenses in the column headed "Highways" include payments for outlays. In most counties all payments for expenses and outlays for highways are paid out of the road and bridge funds, and no segregation was possible.

The payments for schools represent the apportionment of the county levy for schools and the expenses of county high schools and the office of county school superintendent.

The amount shown for Oneida County in the column headed "Miscellaneous and general" represents the amount paid for county printing, which in the other counties of the state was distributed to the various accounts. The item included in this column for Twin Falls County represents the county's payments of judgments for damages.

ILLINOIS.

The principal items of expense in the column headed "Protection to person and property" were miscellaneous jail expenses and board of prisoners. The high per capita expenditure for Henderson County was due to the inclusion of county farm expenses with those of the jail.

Boone County alone reported no payments for conservation of health and sanitation.

Some counties reported large expenditures for highways, others reported small amounts or none at all. The expense of the general upkeep of the roads is met by township taxes for road and bridge purposes, and the only amount paid by the county is its proportionate share of these expenses. In those counties showing high per capita expenses for highways the amounts paid include the township as well as the county expenses for roads and bridges. In these counties the outlay expenditures are large for the same reasons.

In the column headed "Schools" are included county expenditures for salaries of county superintendent and deputy superintendent, records and office supplies, and expenses of teachers' institutes, farmers' institutes, and donations to county fairs and poultry associations. In some counties the salary of the county superintendent of schools was not reported separately, being included with the salaries of other county officials in the column headed "General government."

The items shown in the column headed "Recreation" represent expenditures for county centennials, celebrations, and carnivals.

INDIANA.

Jail expenses and salaries and expenses of county recorders' offices are the principal items making up the amounts shown in the column headed "Protection to person and property."

Twenty-seven counties reported no payments for conservation of health and sanitation. For these counties payments of this nature may be included in the items in the column headed "General government."

The line of demarcation between expenditures for upkeep and repairs and expenditures for outlays of highways is not very clearly drawn. Eight counties reported per capita payments for highway expenses in excess of $2, against an average of $0.84.

The amounts carried in the column "Schools" represent payments for the expenses of farmers' institutes and of the office of county school superintendent.

Franklin, Boone, and Dekalb Counties built new courthouses, and Tippecanoe and White Counties built new bridges during the year. These items account for the large per capita of payments for outlays shown for these five counties.

IOWA.

No payments for conservation and health were reported by any of the counties of this state.

The payments for education in this table represent only the counties' expenditures for farmers' institutes and salaries of county school superintendents.

The outlay payments of the counties of this state were unusually high per capita, the average being $2.43. For 19 of the counties the per capita outlays were in excess of $5, while for Pocahontas County $20.47 per capita was reported.

KANSAS.

Grant, Rawlins, and Wichita Counties did not report separately payments for protection to person and property, but probably included the payments for such purposes with those for general government.

Four counties, Cheyenne, Ford, Rawlins, and Reno, reported no payments for conservation of health and sanitation. If these counties spent money for those purposes, the payments were probably included with those for general government.

Eleven counties failed to report expenses for the maintenance of highways. Two of those counties, Ford and Hodgeman, reported large payments for outlays for highway construction and probably included maintenance payments with those for outlays.

Cheyenne, Grant, and Stanton Counties did not report separately payments for charities, hospitals, and corrections. Cheyenne County reported property valued at $1,200 used for such purposes and doubtless included the expense for maintenance with those for general government.

KENTUCKY.

Marion County alone reported no payments for protection to person and property. A jail valuation is shown in Table 11 for this county, and it is probable that payments of this class are included with those for general government.

Eight counties reported no payments for conservation of health and sanitation. Jefferson County reported a particularly large amount of payments for this purpose, the greater portion of which was expended for the suppression of tuberculosis.

Of the several departmental expenses in the counties of this state those for schools were by far the heaviest, for the reason that the schools in this state are a part of the county organization. Fayette was the only county reporting payments for libraries. This county made a donation to Lexington and Circuit libraries.

No payments for the expenses of the toll bridge of Fleming County were reported. It is probable that the receipts as shown in Table 4 were net, or that these expenses were not separable from those of general government.

The outlay payments of the counties of this state are uniformly small, the average per capita being $0.64.

LOUISIANA.

The small amount of payments reported by several of the parishes for protection to person and property was due in part to differences in classification and to the fact that the parish records in many instances did not permit the proper segregation.

The salaries and expenses of the president and members of the board of health and payments in connection with the suppression and control of contagious diseases are shown under the caption "Conservation of health and sanitation." On account of insufficient data furnished by several of the parishes, it was not possible to show separately the total payments for these purposes.

Of the six counties for which receipts from public service enterprises are shown in Table 4 only two reported payments for such enterprises. It is probable that for the other four the receipts shown were the net profits; otherwise, the payments are included with those for some other object.

MAINE.

None of the counties reported payments for conservation of health and sanitation.

Two counties, Androscoggin and Knox, reported no payments for highway expenses. Aroostook, Cumberland, Somerset, and York Counties reported payments for this purpose in excess of $7,000.

For Kennebec and Penobscot Counties valuations of their workhouses are shown in Table 11, but no payments for their maintenance are included in the column headed "Charities, hospitals, and corrections."

MARYLAND.

Washington County alone reported payments for a free library association and reading room. With this exception the county payments of this state are remarkably uniform.

No payments are shown for the wharves of Kent County, operated as a public service enterprise. These are doubtless included in some other item.

St. Marys County alone reported no payments for outlays. The payments of this county for the several objects of expenses were comparatively small.

MASSACHUSETTS.

The amounts carried in the column headed "Recreation" represent payments for the maintenance of park reservations and for the care of trees.

The payments tabulated as "Miscellaneous and general" are large. The greater portion of such payments represents the counties' apportionment of the dog fund.

MICHIGAN.

The segregation of highway outlays from highway expenses in the counties of this state was not complete, which accounts in part for the large amounts shown for some counties in the column "Highways."

The payments for schools were those for the expenses of the county school commissioners, superintendent of schools, teachers' institutes, agricultural instructors, etc. The financial affairs of the schools are administered by independent districts.

Wayne County alone reported expenses for library.

Two counties, Alger and Montcalm, reported recreation expenses such as those for music and public celebrations.

MINNESOTA.

The extremely high per capita for governmental cost payments shown for Cook County was caused principally by large outlay for a courthouse.

Kandiyohi County reported payments for expenses of a poor farm, which are included in the column headed "Charities, hospitals, and corrections," though no valuation for such an institution is shown in Table 11.

The four counties of Kittson, Marshall, Martin, and Pennington reported large outlays for drainage ditches, which accounts for the high per capita shown for governmental cost payments for those counties.

MISSISSIPPI.

The payments of eight counties for drainage expenses are shown in the column headed "Miscellaneous and general."

The governmental cost payments of Mississippi counties for the several objects were uniform, excepting those for interest and outlays. The outlay payments per capita for De Soto County were high because of extensive road improvement, being $10.39 against a general average of $1.61.

MISSOURI.

The large per capita payments for governmental costs shown for Bates, Cooper, Mercer, Monroe, and Pettis Counties are due to large outlay payments.

Franklin and Texas Counties reported payments for expenses of poor farms, though Table 11 shows no valuations of such property.

The amounts carried in the column headed "Schools" represent only the payments for expenses of county superintendents' offices and farmers' institutes.

A few of the counties reported large payments for miscellaneous purposes. Probably the greater part of the amounts shown in the column headed "Miscellaneous and general" should have been distributed to the various departments, but the data furnished were insufficient for a proper classification.

MONTANA.

The amounts carried in the column headed "Schools" represent payments for expenses of the office of county superintendent, of county fairs, and teachers' institutes, and the apportionment of county school revenue to the school districts. The valuations of Table 11 in the column "Schools" are those of county-owned high schools.

The public service enterprises for which payments are shown were ferries operated in Cascade and Sweet Grass Counties.

High per capita of outlay payments are shown for Granite, Lincoln, and Rosebud Counties, due to the construction of a courthouse in Granite County, to road improvement in Lincoln County, and to courthouse and highway construction in Rosebud County.

NEBRASKA.

Payments for protection to person and property were not reported by many of the counties and it is probable that payments for such purposes, where not reported separately, were included with those for general government.

The amounts included in the column headed "Schools" represent payments for the expenses of the office of county superintendent.

NEVADA.

The amounts included in the column headed "Schools" represent, almost entirely, the county apportionment to the school districts and the expenses of such high schools as are conducted by the counties.

NEW HAMPSHIRE.

Over one-half of the governmental cost payments in each of the counties was for charities, hospitals, and corrections. This class of expenses includes those of poor farms, care of paupers not on poor farms, care of dependent soldiers, support of children, etc.

No payments for schools are shown in this table for the reason that schools in this state are not under county control.

Cheshire County was the only county to report any considerable amount for outlays. All of the amount of outlay payments shown for this county was expended for the improvement and enlargement of the courthouse.

NEW JERSEY.

Ten of the 21 counties reported payments for the conservation of health and sanitation. Those reported by Essex and Hudson Counties were especially large because of the heavy expenses of the tuberculosis hospitals in these counties. Monmouth County reported heavy expenditures for hospitals; while the amount reported by Union County included expenses of the mosquito commission.

The amounts carried in the column headed "Schools" under the caption "Education" do not represent the payments for schools in the counties of this state, but only the expenses of the office of county school superintendent or examiner. The finances of the schools in this state are not under county control.

Essex and Hudson Counties reported large amounts expended for parks, which are here included in the column headed "Recreation." Part of these amounts should probably have been classified as outlays.

NEW MEXICO.

The governmental cost payments per capita for Chaves, Luna, Otero, and Sierra Counties are comparatively large. In the case of Chaves County, the per capita of outlays is high enough to influence the total per capita; in Luna County the per capita of all classes of payments are high, especially those for interest and expenses of general government and schools; in Otero County the per capita payments for expenses are high; and in Sierra County the payments for interest and expenses, especially those of general government and schools, are unusually large.

Payments for education are shown for all counties of this state, though no valuations of schools appear in Table 11. The amounts here included represent apportionments to district schools, salaries of county school superintendents, and expenses of county institutes.

NEW YORK.

The amounts included in the column headed "Schools" represent the payments of counties for such expenses as those of the office of county school superintendent and those for the training of deaf, mute, and blind children.

Chenango, Dutchess, and Erie Counties reported donations by the county to a library or library association.

Amounts are carried in the column headed "Recreation" for Erie and Schoharie Counties. In Erie County $2,000 was donated to the Hamburg Fair Association; and Schoharie County donated $50 to the Schoharie Historical Museum.

The per capita outlay payments shown for Franklin County are noticeably larger than those of any other county. Almost the entire amount of outlays reported by this county represents cost of highway improvement.

NORTH CAROLINA.

The reports secured from Clay, Currituck, Hyde, Macon, Person, and a few other counties were lacking in detailed information as to payments for certain objects and for this reason a complete segregation could not be made.

NORTH DAKOTA.

The column headed "Schools" includes amounts expended by the counties for the expenses of the office of county school superintendent and of institutes and the amounts apportioned by the counties to the school districts.

OHIO.

The data relating to payments for all counties in Ohio, except Cuyahoga and Hamilton, were obtained from public records at the state capitol in Columbus. The reports for Cuyahoga and Hamilton Counties were obtained from county records.

The amounts included in the column headed "Schools" represent expenses of county teachers' and farmers' institutes, teachers' examinations, etc.

Hamilton and Van Wert Counties reported expenditures for public libraries.

The payments for the expenses of the Hamilton County Memorial Hall are tabulated under the heading "Public service enterprises."

OKLAHOMA.

For those counties which did not report payments for protection to person and property, conservation of health and sanitation, or for highways, such payments as were made for those purposes were doubtless included with the amount shown under the caption "General government."

The amounts carried in the column headed "Schools" represent only the payments for expenses of the office of county superintendent and of county teachers' institutes, etc.

OREGON.

Twelve counties did not report separately payments for conservation of health and sanitation, but it is probable that payments for such purposes were included with those for general government.

The amounts included in the column headed "Schools" represent the apportionments of county revenues to the independent school districts, the payments for expenses of the county-owned high schools, county teachers' institutes, the office of county superintendent, and those of experimental stations.

The large outlay payments reported for Multnomah County were chiefly for a courthouse and for new roads.

PENNSYLVANIA.

The amounts tabulated in the column headed "Schools" are uniformly small, being only the payments for the expenses of county teachers' institutes

and examinations, for agricultural premiums at county exhibits, etc.

The amount shown as expenses of public service enterprises for Allegheny County was the expense of maintaining a soldiers' memorial hall. Toll bridges were operated by Luzerne County, but the cost of maintenance was not reported separately.

RHODE ISLAND.

No county payments are shown for the state, for the reason that the counties in Rhode Island have no independent treasury or revenues.

SOUTH CAROLINA.

Five counties reported no expense for protection to person and property, though each of them must have had some expense for the maintenance of a county jail. If there were such expenses they were included with those for other objects.

Only 11 of the 44 counties reported expenses for conservation of health and sanitation. It is probable that other counties had such expenses but reported them with expenses for other objects.

The amounts included in the column headed "Schools" are for the most part the apportionments to the independent school districts of the county 3-mill tax.

No payments for the expenses of public service enterprises are reported, because of insufficient data. The receipts from the dispensaries shown in Table 4 represent the net income from these enterprises.

The per capita payments for outlays shown for Dillon County are noticeably large, being $4.40 against an average of $0.28. This county expended considerable sums during the year for courthouse, jail, and highway construction.

SOUTH DAKOTA.

For a number of counties no payments for highway expenses are shown. Doubtless in these counties the necessary road repair was done by persons wishing to commute their poll tax and no record was kept of the amount of work done.

The payments for schools made by the counties were for the expenses of the office of county superintendent, school books and supplies, etc.

In the column headed "Miscellaneous and general" are included the expenses of drainage ditches.

The amounts tabulated in the column headed "Expenses of public service enterprises" represent payments for the purchase of seed and grain to be sold to farmers.

The highest per capita of outlay payments are shown for Clay and Walworth Counties. The greater portion of outlay payments reported by both counties was expended for courthouse construction.

TENNESSEE.

For Moore County no payments for protection to person and property were reported; and Lake County reported no payments for conservation of health and sanitation. The amounts expended by these counties for the objects named are doubtless included in other items.

High per capita payments for conservation of health and sanitation are shown for Dyer, Moore, and Polk Counties. In the case of Dyer County this is attributable to an epidemic of meningitis; and in the case of Polk County a large amount was expended for the suppression of smallpox.

For Hamilton, Madison, Polk, Roane, and Robertson Counties large outlays per capita were reported, the amounts being, respectively, $5.23, $3.16, $8.15, $3.10, and $6.72. For five counties, Decatur, Dickson, James, Perry, and Williamson, no outlays were reported.

TEXAS.

Those counties reporting no payments for protection to person and property probably included such payments with those for general government.

The amounts included in the column headed "Schools" represent the payments for agricultural demonstrations and for incidental expenses of county school trustees. The financial affairs of the schools of this state are independently managed.

A high per capita of outlay payments is shown for Armstrong, Jackson, Liberty, and Pecos Counties. The amounts of outlay payments reported by Jackson and Liberty Counties were chiefly for highway constructions; those for Armstrong and Pecos represented cost of courthouse and jail construction.

UTAH.

Included in the column headed "Schools" are the apportionments to the independent school districts and payments for the expenses of county high schools and the office of county superintendent, etc.

The amounts shown for expenses of public service enterprises represent the cost of operating a ferry in Grand County and a water-supply system in Salt Lake County.

VERMONT.

A small part of the expenses for protection to person and property was paid by the counties, the greater part by the state. Five counties did not report any payments for such purposes, but it is probable that in some instances such payments were included with other items shown in the column headed "General government."

VIRGINIA.

Several of the counties in the state did not report separately payments for protection to person and

property, or for conservation of health and sanitation. It is probable that payments for such purposes were included with expenses for general government.

The payments by the counties of Virginia for school purposes were small, as the schools were administered by independent school districts.

The large amount shown for Russell County in the column headed "Miscellaneous and general" represents payments of judgments.

WASHINGTON.

The highest per capita payments for governmental costs are shown for Franklin and Mason Counties. These counties also have the highest per capita payments for outlays.

The amounts carried in the column headed "Schools" represent the apportionment of county revenue to independent school districts and expenses such as those for the office of county school superintendent, county teachers' institutes, etc.

The payments for recreation reported by King County were for parks.

The expenses of public service enterprises shown for King County were operating expenses of ferry and wharf properties.

The large expenditures for outlays reported for King County were chiefly for the improvement of waterways.

WEST VIRGINIA.

For certain counties, notably Logan County, the per capita expenses for general government are unusually large, due to the fact that the reports received did not properly distribute expenses to the different functions of government.

The item, $1,000, shown for Ohio County in the column headed "Recreation" represents the amount appropriated by the county to aid in a centennial celebration.

WISCONSIN.

Calumet County did not report separately payments for protection to person and property. Expenses for such purposes were probably included with those for general government.

Two counties, Fond du Lac and Waukesha, did not report separately expenses for conservation of health and sanitation but probably included payments for these purposes with those for general government.

The payments for schools shown for the counties of the state are chiefly those for the expenses of the office of county superintendent and of county agricultural and training schools.

The payments for libraries reported for Langlade County were contributions to a town library; those for other counties were for county traveling libraries.

The items shown in the column headed "Recreation" represent memorial day expenses and expenses for county parks.

Florence County reported per capita outlay payments of $11.44 against the state average of $1.10. The outlay payments of this county were mostly for highway improvement.

WYOMING.

The payments for schools in the counties of this state were those for expenses of the office of county school superintendent and of institute instruction, appropriations for county fairs, and apportionment of county revenue to district schools.

Eleven of the 13 counties of the state reported payments for the expenses of county public libraries.

Park County reported a high per capita of outlay payments. The outlays of this county were for the construction of a courthouse and jail and for improvement of highways.

TABLE 7.

Per cent distribution, by principal classes, of revenue receipts and governmental cost payments of counties.—Table 7 presents, by states, the per cent which the receipts from each class of county revenues constitute of such total revenue, the per cent which the payments for each of the principal classes of county governmental costs constitute of the total of such payments, and the per cent relation of the total revenue receipts to the several classes of governmental cost payments. The percentages for revenue receipts have been computed upon the basis of the receipts shown in Table 3, and those for governmental cost payments have been computed upon the basis of the payments shown in Table 5. Certain inaccuracies pointed out in the text relating to Tables 4 and 6 necessarily affect the data presented in Tables 3, 5, and 7. It is believed, however, that the proportions of the different classes of revenues and expenditures are not seriously affected thereby.

Per cent distribution of revenue receipts.—Table 7 shows that property taxes, including both general property taxes and special property taxes, comprised more than three-fourths, or 76.4 per cent, of the revenues of the counties of the United States. Of the geographic divisions, the Pacific division derived the largest proportion, 84.3 per cent, of county revenues from property taxes; while of the individual states, West Virginia counties received the largest proportion, 93 per cent, of their revenues from this source.

Earnings of general departments and receipts from miscellaneous sources ranked second in relative importance, comprising 7.7 per cent of the total revenue receipts of counties. The counties of the East North Central division derived 14 per cent of their revenues from this source, which is the largest proportion shown for the geographic divisions; while the counties of Connecticut exceeded those of other states in the proportion of receipts derived from revenues of this class, which amounted to 26.6 per cent of their total revenue receipts.

Subventions and grants from other civil divisions, principally for school and road purposes, constituted 6.5 per cent of the total receipts of all counties. The proportions of their receipts for the several states differ widely because of the varying degrees in which these functions of government are administered by the counties. Donations and gifts constituted only a very small part of the amounts on which these percentages are based.

Per cent relation of revenue receipts to governmental cost payments.—Of the total revenue receipts of the counties of the United States, 79.8 per cent was required for meeting expenses and interest, leaving 20.2 per cent available for outlays, reduction of indebtedness, purchase of investments, or increase of cash in the treasury. The largest percentage of revenues available for purposes other than expenses were reported by the counties of Iowa, the expenses of which amounted to only 64.7 per cent of their total revenues, leaving 35.3 per cent available for other purposes. Minnesota and Wisconsin follow closely with 65.4 per cent and 66 per cent, respectively, for expenses and 34.6 and 34 per cent for other purposes. The expenses of the counties of Idaho, on the other hand, exceeded the total revenue receipts by 6.7 per cent, showing that the governmental costs of these counties, which were properly chargeable to the year, consumed all the revenues of the year and besides this either required an increase in indebtedness or resulted in lessening the assets in the form of investments or cash.

Per cent distribution of governmental cost payments.—Of the total payments for governmental costs, 72.1 per cent was used for expenses, 4.5 per cent for interest, and 23.3 per cent for outlays. Nearly all of the payments for expenses were for the support of the general departments of the county governments, a very small part being for the administrative and operating costs of public service enterprises. The largest proportion, 92.3 per cent, of total payments devoted to expenses of general departments was for the counties of New Hampshire; while the smallest, 53.8 per cent, was for the counties of Minnesota. Interest payments of counties ranged from 11.4 per cent of the total payments of New Jersey counties to 0.5 per cent of all payments of Vermont counties. The largest proportion, 45.2 per cent, expended for outlays was reported for the counties of Vermont, while the counties of Maine expended for outlays only 2 per cent of their total payments.

In Rhode Island the counties are merely judicial districts and have no financial transactions. The District of Columbia, being coterminous with the city of Washington, is treated as a city, and its financial transactions will be found in Part VIII of this report.

Tables 8 and 9.

Nonrevenue receipts and nongovernmental cost payments of counties.—Tables 8 and 9 present, by states and by counties, the nonrevenue receipts and nongovernmental cost payments of counties, each being classified under five different headings.

Receipts and payments in trust and agency transactions constitute the greater part of the total amounts appearing on this table; the receipts of this kind amounting to $425,331,927, or 80.9 per cent of the total receipts, and the payments on these accounts amounting to $422,226,435, or 84.9 per cent of the total payments. Next in order of importance are the receipts and payments on account of indebtedness incurred and redeemed; the receipts from debt obligations issued amounting to $86,051,348, or 16.4 per cent of the total receipts, and the payments for redemption of debt amounting to $58,965,207, or 11.8 per cent of the total payments shown on the table.

The amounts received from sales and paid for the purchase of investments and supplies show that during the year 1913 the counties of the United States increased their assets in the form of investments and supplies to the amount of $1,723,447. Counterbalancing receipts and payments were reported to the amount of $3,136,937. General transfer receipts, comprising transfers between departments independently administered, amounted to $7,721,830, while transfer payments amounted to $7,788,023, the difference being due to difference in fiscal years of counties and some of their departments.

Tables 10 and 11.

Value at close of year of properties and assets of funds.—In Tables 10 and 11 the values of properties belonging to the counties are presented under six different headings, while the last column shows the assets of their investment and public trust funds.

Certain evidences of incompleteness in the reports received, as well as additional data, are presented in the paragraphs which follow:

ARKANSAS.

No valuations are carried in the column headed "Schools and libraries," for the reason that the schools in Arkansas are independent of the counties.

No valuation is shown for Garland County in the column headed "Charities, hospitals, and corrections," although payments for the expenses of a poor farm are given on Table 6.

CONNECTICUT.

Windham County had no courthouse. The item of $2,675 represents the value of office furniture and a law library.

It is probable that a part of the valuations shown in the column headed "Jails" should be included with the items shown in the column headed "Charities, hospitals, and corrections," but the reports returned did not provide data for an accurate classification.

DELAWARE.

New Castle County had a workhouse the valuation of which is included under the heading "Charities, hospitals, and corrections." The county used a part of this building for the county jail, and for this reason no separate valuation appears under the heading "Jails."

GEORGIA.

Four counties in the state did not report separately the value of jails, but probably included their value with that of courthouses.

IOWA.

No valuations for schools are shown, although payments for schools appear in Table 6. The schools of Iowa are owned by independent districts and the payments of Table 6 represent in no way the total expenditures for schools in the counties.

MICHIGAN.

No amount is shown for Manistee County in the column headed "Jails." The valuation of courthouse reported by this county may have included that of jails.

Newaygo County owned no jail or courthouse.

MINNESOTA.

A number of the counties did not report separately the value of jails. In the case of several counties the reports stated that the value of the jails was included with that of the courthouse and it is probable that such was the case in the remaining counties.

MISSOURI.

Sixteen counties did not report separately the value of jails. The majority of these reports stated that the value of the jail was included with the value of the courthouse and it is probable that such was the case in all counties not reporting separate valuations.

MONTANA.

Eleven counties reported the value of school properties. In each instance the valuation shown is that of the county-owned high school.

NEVADA.

The valuations given in the column headed "Schools" are those of county-owned high schools.

NEW JERSEY.

No valuation is shown in the column headed "Jails" for Mercer County, for the reason that this county was using the basement of the courthouse for this purpose until the new jail could be completed.

The valuation of schools are not given, since the schools in New Jersey are township and not county property.

The values of parks were included in the large amounts appearing in the column headed "All other" for Essex and Hudson Counties, and were $6,157,647 and $2,972,346, respectively.

OHIO.

Two counties, Hamilton and Van Wert, reported payments for the maintenance of public libraries but failed to return the valuation of such properties.

OKLAHOMA.

Several counties in Oklahoma did not report the value of courthouses or jails, but as many of the counties were recently organized, such properties had not been acquired, and rented quarters were occupied.

PENNSYLVANIA.

The amount shown in the column headed "Public service enterprises" represents the value of a soldiers' memorial hall in Allegheny County and of toll bridges in Luzerne County.

SOUTH CAROLINA.

No valuations appear in the column headed "Public service enterprises," for the reason that the public service enterprises from which the counties of this state derive revenue are the property of the state.

SOUTH DAKOTA.

Due to the nature of the public service enterprises conducted by the counties for which receipts and payments are shown in Tables 4 and 6, no valuations of such enterprises are given in this table.

TEXAS.

The valuation for courthouse property was not reported for several counties. Loving and Willacy Counties were newly organized and had no courthouses. The amount shown for Parmer County represents the value of a courthouse site.

The following counties reported that they owned no jail property: Andrews, Concho, Gaines, Parmer, Terry, Upton, and Yoakum. In the case of the other counties for which no valuations appear in the column headed "Jails," the valuations of courthouses probably include those of jails.

VIRGINIA.

The valuations shown for public service enterprises represent the value of wharves owned by the counties of Elizabeth City and Gloucester.

The large item shown for Norfolk County as assets of investment and public trust funds was the reported valuation of ferry property owned jointly by the city of Portsmouth and Norfolk County.

WASHINGTON.

Only two counties reported the value of jail properties separately. Twenty-six of the counties stated that the value of jail was included with that of courthouse and it is probable such was the case in the remaining counties.

The amount shown for public service enterprises for King County represents the value of ferry and wharf properties.

WEST VIRGINIA.

No valuation of the county jail was returned for Barbour, Monongalia, Pocahontas, Roane, and Taylor Counties. It is probable that for these counties the valuations of courthouses include those of jails.

WISCONSIN.

The valuations shown in the column headed "Schools and libraries" were for agriculture and training schools.

WYOMING.

The valuations shown in the column for schools and libraries represent the value of libraries only, as the schools are administered by independent school districts.

GENERAL TABLES

TABLE 1.—SUMMARY OF RECEIPTS, PAYMENTS, AND CASH BALANCES OF COUNTIES, BY GEOGRAPHIC DIVISIONS AND STATES: 1913.

[For a text discussion of this table, see page 58.]

GEOGRAPHIC DIVISION AND STATE.	Cash balances at beginning of year.	RECEIPTS.			Aggregate of receipts and cash balances at beginning of year.[1]	PAYMENTS.			Cash balances at close of year.
		Total.	Revenue. (Table 3)	Nonrevenue. (Table 8)		Total.	Governmental cost. (Table 5)	Nongovernmental cost. (Table 8)	
Total	$171,950,795	$895,668,452	$370,043,046	$525,625,406	$1,067,619,247	$882,405,173	$385,181,760	$497,223,413	$185,214,074
NEW ENGLAND	1,135,517	8,607,353	5,775,315	2,832,038	9,742,870	8,572,965	5,803,483	2,769,482	1,169,905
Maine	261,961	1,133,297	879,012	254,285	1,395,258	1,130,187	814,110	316,077	265,071
New Hampshire	221,866	1,022,168	756,701	265,467	1,244,034	992,017	747,171	244,846	252,017
Vermont	23,699	33,138	30,359	2,779	56,837	47,924	45,890	2,034	8,913
Massachusetts	507,403	5,532,746	3,435,938	2,096,808	6,040,149	5,545,988	3,391,862	2,154,126	494,161
Rhode Island	.....	.....	.....	.....	.....	.....	.....	.....	.....
Connecticut	120,588	886,004	673,305	212,699	1,006,592	856,849	804,450	52,399	149,743
MIDDLE ATLANTIC	16,805,958	103,693,267	47,015,667	56,677,600	120,499,225	102,082,655	52,270,556	49,812,099	18,416,570
New York	5,304,504	38,708,950	17,721,855	20,987,095	44,013,454	37,194,158	18,445,072	18,749,086	6,819,296
New Jersey	5,234,406	35,656,549	11,653,749	24,002,800	40,890,955	36,578,132	14,025,408	22,552,724	4,312,823
Pennsylvania	6,267,048	29,327,768	17,640,063	11,687,705	35,594,816	28,310,365	19,800,076	8,510,289	7,284,451
EAST NORTH CENTRAL	36,735,239	232,650,622	68,300,764	164,349,858	269,385,861	227,170,504	68,753,243	158,417,261	42,215,357
Ohio	23,781,675	99,601,473	23,812,212	75,789,261	123,383,148	95,360,653	24,993,147	70,367,506	28,022,495
Indiana	4,563,964	14,624,818	11,652,870	2,971,948	19,188,782	14,255,099	11,512,002	2,743,097	4,933,683
Illinois	4,310,890	75,198,404	15,873,765	59,324,639	79,509,294	74,950,996	15,162,643	59,788,353	4,558,298
Michigan	1,708,252	25,174,915	8,642,466	16,532,449	26,883,167	24,687,104	8,942,308	15,744,796	2,196,063
Wisconsin	2,370,458	18,051,012	8,319,451	9,731,561	20,421,470	17,916,652	8,143,143	9,773,509	2,504,818
WEST NORTH CENTRAL	33,162,227	197,839,075	59,501,069	138,338,006	231,001,302	196,804,702	58,432,769	138,371,933	34,196,600
Minnesota	5,072,770	44,759,627	8,245,936	36,513,691	49,832,397	44,467,773	8,883,953	35,583,820	5,364,624
Iowa	5,051,084	43,713,935	16,564,437	27,149,498	48,765,019	42,766,762	16,109,664	26,657,098	5,998,257
Missouri	4,866,734	23,447,114	11,051,008	12,396,106	28,313,848	23,503,336	10,785,444	12,717,892	4,810,512
North Dakota	3,952,735	18,263,965	5,010,319	13,253,646	22,216,700	18,085,060	4,487,076	13,597,984	4,131,640
South Dakota	2,925,685	15,113,932	4,600,068	10,513,864	18,039,617	15,241,104	4,899,815	10,341,289	2,798,513
Nebraska	4,720,513	20,209,739	6,597,146	13,612,593	24,930,252	20,438,593	6,563,692	13,874,901	4,491,659
Kansas	6,572,706	32,330,763	7,432,155	24,898,608	38,903,469	32,302,074	6,703,125	25,598,949	6,601,395
SOUTH ATLANTIC	9,050,430	62,617,105	38,958,286	23,658,819	71,667,535	61,925,571	40,721,148	21,204,423	9,741,964
Delaware	124,485	912,342	735,223	177,119	1,036,827	939,984	890,241	49,743	96,843
Maryland	870,527	8,796,269	5,700,921	3,095,348	9,666,796	8,709,190	5,736,063	2,973,127	957,606
District of Columbia	.....	.....	.....	.....	.....	.....	.....	.....	.....
Virginia	1,551,896	7,498,932	3,557,591	3,941,341	9,050,828	7,349,106	3,564,669	3,784,437	1,701,722
West Virginia	1,658,508	5,495,492	3,975,059	1,520,433	7,154,000	5,460,765	4,035,579	1,425,186	1,693,235
North Carolina	1,269,766	8,552,233	6,445,604	2,106,629	9,821,999	8,350,343	6,908,867	1,441,476	1,471,656
South Carolina	1,116,908	6,182,193	3,515,661	2,666,532	7,299,101	6,215,705	3,591,286	2,624,419	1,083,396
Georgia	1,110,151	16,476,310	9,956,971	6,519,339	17,586,461	16,142,346	9,899,695	6,242,651	1,444,115
Florida	1,348,189	8,703,334	5,071,256	3,632,078	10,051,523	8,758,132	6,094,748	2,663,384	1,293,391
EAST SOUTH CENTRAL	8,429,347	46,628,367	30,713,928	15,914,439	55,057,714	46,125,891	34,305,901	11,819,990	8,931,823
Kentucky	1,629,942	11,986,616	8,607,899	3,378,717	13,616,558	12,220,775	8,792,640	3,428,135	1,395,783
Tennessee	3,062,705	13,371,493	9,210,586	4,160,907	16,434,198	13,393,942	9,943,051	3,450,891	3,040,256
Alabama	1,441,462	6,429,000	5,175,597	1,253,403	7,870,462	6,064,292	5,215,528	848,764	1,806,170
Mississippi	2,295,238	14,841,258	7,719,846	7,121,412	17,136,496	14,446,882	10,354,682	4,092,200	2,689,614
WEST SOUTH CENTRAL	17,499,014	66,221,806	30,071,539	36,150,267	83,720,820	64,046,706	32,377,777	31,668,929	19,674,114
Arkansas	2,293,331	11,846,099	4,037,669	7,808,430	14,139,430	11,788,905	4,284,318	7,504,587	2,350,525
Louisiana	872,660	8,462,118	6,013,822	2,448,296	9,334,778	8,104,485	6,322,372	1,782,113	1,230,293
Oklahoma	5,181,728	24,547,721	6,920,032	17,627,689	29,729,449	23,028,335	6,559,218	16,469,117	6,701,114
Texas	9,151,295	21,365,868	13,100,016	8,265,852	30,517,163	21,124,981	15,211,869	5,913,112	9,392,182
MOUNTAIN	18,841,094	54,572,453	25,586,160	28,986,293	73,413,547	52,342,908	25,633,170	26,709,738	21,070,639
Montana	8,824,262	14,283,767	6,259,720	8,024,047	23,108,029	13,142,551	6,557,509	6,585,042	9,965,478
Idaho	1,407,005	7,376,362	3,012,221	4,364,141	8,783,367	7,849,118	3,623,908	4,225,210	934,249
Wyoming	1,392,779	3,429,223	1,250,566	2,178,657	4,822,002	3,320,752	1,258,739	2,062,013	1,501,250
Colorado	2,089,902	14,440,526	5,900,076	8,540,450	16,530,428	14,274,302	5,928,260	8,346,042	2,256,126
New Mexico	1,305,901	3,438,387	1,765,421	1,672,966	4,744,288	3,214,143	1,517,827	1,696,316	1,530,145
Arizona	2,456,341	5,140,174	3,398,239	1,741,935	7,596,515	4,134,267	2,718,619	1,415,648	3,462,248
Utah	417,808	3,187,311	2,307,108	880,203	3,605,119	3,050,988	2,401,194	649,794	554,131
Nevada	947,096	3,276,703	1,692,809	1,583,894	4,223,799	3,356,787	1,627,114	1,729,673	867,012
PACIFIC	30,291,969	122,838,404	64,120,318	58,718,086	153,130,373	123,333,271	66,883,713	56,449,558	29,797,102
Washington	5,367,986	42,095,175	13,152,882	28,942,293	47,463,161	42,366,945	12,675,553	29,691,392	5,096,216
Oregon	3,929,371	20,564,126	7,970,054	12,594,072	24,493,497	20,863,905	8,194,675	12,669,230	3,629,592
California	20,994,612	60,179,103	42,997,382	17,181,721	81,173,715	60,102,421	46,013,485	14,088,936	21,071,294

[1] Also the aggregate of payments and cash balances at the close of the year.

TABLE 2.—SUMMARY OF RECEIPTS, PAYMENTS, AND CASH BALANCES OF COUNTIES: 1913.

[For a text discussion of this table, see page 58.]

COUNTY.	Cash balances at beginning of year.	RECEIPTS.			Aggregate of receipts and cash balances at beginning of year.[1]	PAYMENTS.			Cash balances at close of year.
		Total.	Revenue. (Table 4)	Nonrevenue. (Table 9)		Total.	Governmental cost. (Table 6)	Nongovernmental cost. (Table 9)	
ALABAMA.									
Total	$1,441,462	$6,429,000	$5,175,597	$1,253,403	$7,870,462	$6,064,292	$5,215,528	$848,764	$1,806,170
Autauga	.....	36,973	36,825	148	36,973	36,547	34,814	1,733	426
Baldwin	15,302	57,060	56,934	126	72,362	57,187	55,361	1,826	15,175
Barbour	19,278	100,820	59,098	41,722	120,098	103,281	61,285	41,996	16,817
Bibb	1,472	60,907	51,520	9,387	62,379	58,841	54,541	4,300	3,538
Blount	5,333	157,001	51,071	105,930	162,334	69,916	63,986	5,930	92,418
Bullock	11,948	92,444	29,400	63,044	104,392	92,081	61,193	30,888	12,311
Butler	59,938	59,519	59,488	31	119,457	73,715	70,684	3,031	45,742
Calhoun	82,588	102,999	102,984	15	185,587	156,840	141,103	15,737	28,747
Chambers	15	60,916	42,447	18,469	60,931	60,931	45,129	15,802	.....
Cherokee	15,619	23,108	23,108	.....	38,727	30,149	30,149	.....	8,578
Chilton	9,471	48,364	48,364	.....	57,835	52,344	52,344	.....	5,491
Choctaw	1,659	31,445	31,373	72	33,104	29,920	29,848	72	3,184
Clarke	15,667	34,239	34,187	52	49,906	47,077	45,025	2,052	2,829
Clay	1,219	35,405	35,382	23	36,624	31,968	28,945	3,023	4,656
Cleburne	4,190	20,776	20,616	160	24,966	21,540	21,380	160	3,426
Coffee	356	51,945	42,128	9,817	52,301	51,129	51,129	.....	1,172
Colbert	30,237	71,345	71,340	5	101,582	72,568	70,064	2,504	29,014
Conecuh	7,958	55,476	55,476	.....	63,434	39,832	35,597	4,235	23,602
Coosa	9,787	22,002	21,852	150	31,789	18,959	17,809	1,150	12,830
Covington	33,215	156,646	69,815	86,831	189,861	147,975	58,916	89,059	41,886
Crenshaw	9,897	91,288	36,801	54,487	101,185	96,542	42,055	54,487	4,643
Cullman	15,656	91,650	84,392	7,258	107,306	79,145	66,869	12,276	28,161
Dale	21,084	59,591	37,279	22,312	80,675	64,934	42,622	22,312	15,741
Dallas	1,366	127,600	127,600	.....	128,966	122,645	122,645	.....	6,321
Dekalb	10,706	62,195	60,147	2,048	72,901	67,480	49,874	17,606	5,421
Elmore	42,041	111,623	59,873	51,750	153,664	140,332	136,582	3,750	13,332
Escambia	15,427	61,149	61,138	11	76,576	57,938	56,677	1,261	18,638
Etowah	84,681	144,067	117,453	26,614	228,748	178,591	110,215	68,376	50,157
Fayette	3,570	35,360	28,860	6,500	38,930	29,341	24,236	5,105	9,589
Franklin	7,080	38,604	38,351	253	45,684	43,580	43,436	144	2,104
Geneva	16,778	59,752	40,752	19,000	76,530	71,781	52,781	19,000	4,749
Greene	8,428	22,815	22,815	.....	31,243	23,887	23,887	.....	7,356
Hale	16,294	119,448	41,792	77,656	135,742	49,882	44,476	5,406	85,860
Henry	21,010	45,940	26,636	19,304	66,950	49,040	29,802	19,238	17,910
Houston	3,540	65,868	65,868	.....	69,408	63,171	63,171	.....	6,237
Jackson	26,083	58,060	58,060	.....	84,143	57,440	57,440	.....	26,703
Jefferson	393,352	1,059,390	957,904	101,486	1,452,742	929,628	878,615	51,013	523,114
Lamar	4,961	37,053	29,967	7,086	42,014	36,781	30,695	6,086	5,233
Lauderdale	14,676	64,953	59,277	5,676	79,629	60,161	53,378	6,783	19,468
Lawrence	14,386	147,778	34,327	113,451	162,164	70,945	70,614	331	91,219
Lee	9,208	64,958	62,432	2,526	74,166	67,368	64,842	2,526	6,798
Limestone	16,474	32,066	32,015	51	48,540	33,183	33,132	51	15,357
Lowndes	4,251	37,674	37,674	.....	41,925	36,909	36,909	.....	5,016
Macon	1,100	60,591	58,550	2,041	61,691	55,152	43,940	11,212	6,539
Madison	44,818	130,985	129,295	1,690	175,803	119,474	117,784	1,690	56,329
Marengo	8,929	69,924	69,537	387	78,853	70,423	64,608	5,815	8,430
Marion	16,185	29,891	29,671	220	46,076	33,151	32,951	200	12,925
Marshall	10,053	41,979	41,977	2	52,032	37,566	35,564	2,002	14,466
Mobile	10,556	632,734	437,060	195,674	643,290	533,426	428,608	104,818	109,864
Monroe	11,195	34,935	33,838	1,097	46,130	34,633	29,036	5,597	11,497
Montgomery	1,061	304,054	303,950	104	305,115	293,297	293,193	104	11,818
Morgan	36,282	80,630	79,916	714	116,912	82,359	81,102	1,257	34,553
Perry	2,321	43,876	43,788	88	46,197	43,734	43,646	88	2,463
Pickens	12,384	38,458	38,458	.....	50,842	28,917	28,917	.....	21,925
Pike	7,482	185,696	71,175	114,521	193,178	186,463	83,278	103,185	6,715
Randolph	1,218	36,937	34,024	2,913	38,155	32,726	21,054	11,672	5,429
Russell	3,587	123,579	66,924	56,655	127,166	117,400	70,249	47,151	9,766
St. Clair	26,757	41,888	41,879	9	68,645	49,126	49,117	9	19,519
Shelby	18,646	87,242	86,877	365	105,888	84,670	74,567	10,103	21,218
Sumter	12,926	62,947	60,647	2,300	75,873	68,276	65,976	2,300	7,597
Talledega	19,955	88,361	85,206	3,155	108,316	92,105	89,430	2,675	16,211
Tallapoosa	20,820	65,275	58,892	6,383	86,095	74,909	68,526	6,383	11,186
Tuscaloosa	50,384	131,948	125,636	6,312	182,332	122,824	118,012	4,812	59,508
Walker	19,298	123,731	120,719	3,012	143,029	125,684	119,752	5,932	17,345
Washington	4,504	29,749	29,681	68	34,253	27,629	25,561	2,068	6,624
Wilcox	13,653	47,461	45,515	1,946	61,114	49,695	49,549	146	11,419
Winston	1,147	17,857	17,561	296	19,004	17,149	16,853	296	1,855
ARIZONA.									
Total	$2,456,341	$5,140,174	$3,398,239	$1,741,935	$7,596,515	$4,134,267	$2,718,619	$1,415,648	$3,462,248
Apache	43,100	109,278	75,614	33,664	152,378	85,265	66,820	18,445	67,113
Cochise	580,422	883,825	654,092	229,733	1,464,247	677,839	441,306	236,533	786,408
Coconino	138,160	267,998	182,426	85,572	406,158	229,457	144,221	85,236	176,701
Gila	161,458	399,366	328,432	70,934	560,824	311,511	237,991	73,520	249,313
Graham	68,969	151,005	115,466	35,539	219,974	163,517	130,782	32,735	56,457

[1] Also the aggregate of payments and cash balances at the close of the year.

TABLE 2.—SUMMARY OF RECEIPTS, PAYMENTS, AND CASH BALANCES OF COUNTIES: 1913—Continued.

[For a text discussion of this table, see page 58.]

COUNTY.	Cash balances at beginning of year.	RECEIPTS.			Aggregate of receipts and cash balances at beginning of year.[1]	PAYMENTS.			Cash balances at close of year.
		Total.	Revenue. (Table 4)	Nonrevenue. (Table 9)		Total.	Governmental cost. (Table 6)	Nongovernmental cost. (Table 9)	
ARIZONA—Continued.									
Greenlee	$139,673	$562,247	$364,609	$197,638	$701,920	$320,897	$283,742	$37,155	$381,023
Maricopa	615,085	974,668	449,297	525,371	1,589,753	943,507	461,703	481,804	646,246
Mohave	78,626	189,446	124,226	65,220	268,072	120,757	83,558	37,199	147,315
Navajo	59,343	196,849	116,529	80,320	256,192	137,100	73,211	63,889	119,092
Pima	167,424	360,712	279,156	81,556	528,136	318,011	236,455	81,556	210.125
Pinal	94,506	193,799	144,497	49,302	288,305	157,140	127,027	30,113	131,165
Santa Cruz	69,212	146,738	94,746	51,992	215,950	145,867	76,429	69,438	70,083
Yavapai	194,191	505 674	310,376	195,298	699,865	368,684	213,732	154,952	331,181
Yuma	46,172	198,569	158,773	39,796	244,741	154,715	141,642	13,073	90,026
ARKANSAS.									
Total	$2,293,331	$11,846,099	$4,037,669	$7,808,430	$14,139,430	$11,788,905	$4,284,318	$7,504,587	$2,350,525
Arkansas	47,621	247,497	63,780	183,717	295,118	215,626	108,010	107,616	79,492
Ashley	1,629	152,463	53,060	99,403	154,092	153,556	42,647	110,909	536
Baxter	4,876	52,288	18,375	33,913	57,164	49,417	17,334	32,083	7,747
Benton	79,832	206,411	63,755	142,656	286,243	212,637	69,440	143,197	73,606
Boone	7,238	80,925	28,731	52,194	88,163	77,411	23,530	53,881	10,752
Bradley	7,512	118,019	42,616	75,403	125,531	118,368	30,330	88,038	7,163
Calhoun	51,591	78,904	28,363	50,541	130,495	76,676	22,520	54,156	53,819
Carroll	.....	145,568	28,203	117,365	145,568	145,568	29,729	115,839	.....
Chicot	52,939	206,589	81,668	124,921	259,528	193,071	70,087	122,984	66,457
Clark	18,697	153,893	54,274	99,619	172,590	153,810	57,328	96,482	18,780
Clay	20,712	193,231	58,598	134,633	213,943	178,520	55,414	123,106	35,423
Cleburne	4,368	84,888	24,054	60,834	89,256	89,168	49,183	39,985	88
Cleveland	10,475	70,314	28,365	41,949	80,789	70,544	22,159	48,385	10,245
Columbia	13,394	97,307	20,831	76,476	110,701	109,691	33,693	75,998	1,010
Conway	39,423	110,744	35,703	75,041	150,167	122,327	45,843	76,484	27,840
Craighead	32,032	234,563	77,524	157,039	266,595	230,482	91,829	138,653	36,113
Crawford	29,428	161,854	56,925	104,929	191,282	159,969	45,601	114,368	31,313
Crittenden	82,118	141,470	72,620	68,850	223,588	144,196	77,283	66,913	79,392
Cross	.....	137,034	50,454	86,580	137,034	102,969	32,429	70,540	34,065
Dallas	44,328	126,487	37,264	89,223	170,815	131,257	73,496	57,761	39,558
Desha	330,674	184,141	55,956	128,185	514,815	166,980	35,591	131,389	347,835
Drew	533	112,909	40,573	72,336	113,442	112,840	38,582	74,258	602
Faulkner	8,563	116,705	38,030	78,675	125,268	117,052	48,074	68,978	8,216
Franklin	6,415	189,469	63,166	126,303	195,884	143,429	33,747	109,682	52,455
Fulton	9,720	61,631	23,011	38,620	71,351	53,165	27,564	25,601	18,186
Garland	.....	314,236	100,851	213,385	314,236	314,236	103,555	210,681	.....
Grant	1,154	67,250	23,493	43,757	68,404	66,431	20,456	45,975	1,973
Greene	37,765	180,567	53,583	126,984	218,332	198,963	56,369	142,594	19,369
Hempstead	18,249	143,354	54,362	88,992	161,603	140,878	51,780	89,098	20,725
Hot Spring	8,257	87,868	32,967	54,901	96,125	89,622	34,530	55,092	6,503
Howard	5,702	84,783	30,987	53,796	90,485	85,919	32,203	53,716	4,566
Independence	38,760	138,312	53,774	84,538	177,072	147,414	63,614	83,800	29,658
Izard	22,498	60,972	21,660	39,312	83,470	62,398	23,480	38,918	21,072
Jackson	.....	156,372	63,027	93,345	156,372	156,372	52,177	104,195	.....
Jefferson	125,346	499,148	160,151	338,997	624,494	515,681	178,979	336,702	108,813
Johnson	.....	98,735	32,735	66,000	98,735	98,735	44,861	53,874	.....
Lafayette	2,410	93,470	32,214	61,256	95,880	92,595	26,497	66,098	3,285
Lawrence	6,773	153,756	48,322	105,434	160,529	150,549	52,883	97,666	9,980
Lee	11,196	133,677	44,545	89,132	144,873	127,643	38,511	89,132	17,230
Lincoln	6,158	96,025	31,852	64,173	102,183	95,364	26,280	69,084	6,819
Little River	14,673	103,644	37,381	66,263	118,317	95,089	28,168	66,921	23,228
Logan	9,512	142,856	54,322	88,534	152,368	145,306	53,251	92,055	7,062
Lonoke	73,304	175,102	61,844	113,258	248,406	181,199	64,776	116,423	67,207
Madison	3,134	52,720	16,831	35,889	55,854	54,740	17,407	37,333	1,114
Marion	15,038	60,463	25,104	35,359	75,501	58,640	21,928	36,712	16,861
Miller	14,219	129,750	63,698	66,052	143,969	111,493	45,441	66,052	32,476
Mississippi	64,399	309,854	86,953	222,901	374,253	328,358	79,529	248,829	45,895
Monroe	41,054	229,367	51,550	177,817	270,421	225,364	128,915	96,449	45,057
Montgomery	5,170	49,024	17,962	31,062	54,194	51,134	20,017	31,117	3,060
Nevada	16,761	87,466	33,971	53,495	104,227	95,944	37,689	58,255	8,283
Newton	13,539	41,982	13,234	28,748	55,521	42,989	12,932	30,057	12,532
Ouachita	45,426	141,749	48,125	93,624	187,175	158,158	64,534	93,624	29,017
Perry	6,660	77,668	28,064	49,604	84,328	76,009	24,986	51,023	8,319
Phillips	38,933	228,583	91,935	136,648	267,516	242,869	105,856	137,013	24,647
Pike	14,729	72,217	26,634	45,583	86,946	71,953	27,790	44,163	14,993
Poinsett	50,839	207,793	52,324	155,469	258,632	215,388	58,579	156,809	43,244
Polk	40,430	87,943	40,267	47,676	128,373	83,320	32,478	50,842	45,053
Pope	17,020	124,870	57,740	67,130	141,890	121,329	64,405	56,924	20,561
Prairie	14,971	137,011	44,628	92,383	151,982	139,383	69,155	70,228	12,599
Pulaski	104,316	1,587,893	452,056	1,135,837	1,692,209	1,679,610	593,320	1,086,290	12,599
Randolph	40,420	97,491	35,543	61,948	137,911	99,194	30,866	68,328	38,717
St. Francis	67,640	109,944	57,682	52,262	177,584	115,953	59,794	56,159	61,631
Saline	8,952	114,267	38,041	76,226	123,219	113,818	37,370	76,448	9,401
Scott	11,310	73,934	24,553	49,381	85,244	76,733	24,661	52,072	8,511
Searcy	17,767	73,054	25,818	47,236	90,821	53,093	16,724	36,369	37,728

[1] Also the aggregate of payments and cash balances at the close of the year.

TABLE 2.—SUMMARY OF RECEIPTS, PAYMENTS, AND CASH BALANCES OF COUNTIES: 1913—Continued.

[For a text discussion of this table, see page 58.]

COUNTY.	Cash balances at beginning of year.	RECEIPTS. Total.	RECEIPTS. Revenue. (Table 4)	RECEIPTS. Nonrevenue. (Table 9)	Aggregate of receipts and cash balances at beginning of year.[1]	PAYMENTS. Total.	PAYMENTS. Governmental cost. (Table 6)	PAYMENTS. Nongovernmental cost. (Table 9)	Cash balances at close of year.
ARKANSAS—Continued.									
Sebastian	$80,195	$487,293	$234,163	$253,130	$567,488	$405,856	$191,570	$214,286	$161,632
Sevier	8,591	116,863	42,942	73,921	125,454	117,993	44,233	73,760	7,461
Sharp	16,481	54,975	22,183	32,792	71,456	58,970	18,001	40,969	12,486
Stone	633	42,122	18,727	23,395	42,755	38,282	15,896	22,386	4,473
Union	14,089	160,700	56,490	104,210	174,789	154,663	50,233	104,430	20,126
Van Buren	9,165	54,032	20,813	33,219	63,197	54,098	21,757	32,341	9,099
Washington	75,295	203,418	69,318	134,100	278,713	203,966	68,829	135,137	74,747
White	86,395	179,342	63,339	116,003	265,737	188,934	63,850	125,084	76,803
Woodruff	48,492	114,730	43,102	71,628	163,222	112,458	44,917	67,541	50,764
Yell	15,393	142,150	49,910	92,240	157,543	145,090	56,843	88,247	12,453
CALIFORNIA.									
Total	$20,994,612	$60,179,103	$42,997,382	$17,181,721	$81,173,715	$60,102,421	$46,013,485	$14,088,936	$21,071,294
Alameda	1,514,485	4,005,310	3,395,709	609,601	5,519,795	3,890,199	3,481,042	409,157	1,629,596
Alpine	11,284	13,064	11,755	1,309	24,348	12,403	10,898	1,505	11,945
Amador	64,291	245,710	188,146	57,564	310,001	207,624	199,142	8,482	102,377
Butte	169,847	663,004	588,315	74,689	832,851	693,840	651,947	41,893	139,011
Calaveras	41,660	209,220	197,364	11,856	250,880	184,953	173,774	11,179	65,927
Colusa	116,641	344,971	295,283	49,688	461,612	318,636	289,803	28,833	142,976
Contra Costa	410,333	1,230,086	760,227	469,859	1,640,419	1,332,822	867,091	465,731	307,597
Del Norte	35,757	102,676	94,977	7,699	138,433	95,864	91,996	3,868	42,569
Eldorado	156,515	162,548	149,018	13,530	319,063	251,506	234,291	17,215	67,557
Fresno	476,905	2,407,421	1,752,677	654,744	2,884,326	2,234,128	1,684,260	549,868	650,198
Glenn	590,338	378,250	301,742	76,508	968,588	434,687	399,515	35,172	533,901
Humboldt	304,761	798,169	669,745	128,424	1,102,930	750,681	602,528	148,153	352,249
Imperial	227,068	487,280	447,047	40,233	714,348	511,958	474,457	37,501	202,390
Inyo	99,457	145,460	124,602	20,858	244,917	162,049	136,259	25,790	82,868
Kern	387,450	1,245,010	953,242	291,768	1,632,460	1,068,689	910,042	158,647	563,771
Kings	138,096	436,186	309,293	126,893	574,282	418,262	341,889	76,373	156,020
Lake	38,817	141,970	132,515	9,455	180,787	127,631	114,689	12,942	53,156
Lassen	48,530	176,052	139,280	36,772	224,582	161,722	128,287	33,435	62,860
Los Angeles	6,235,477	19,039,489	12,207,127	6,832,362	25,274,966	19,179,861	12,899,687	6,280,174	6,095,105
Madera	89,941	304,922	243,712	61,210	394,863	259,143	225,225	33,918	135,720
Marin	206,406	423,969	347,438	76,531	630,375	419,321	322,975	96,346	211,054
Mariposa	39,753	87,648	76,823	10,825	127,401	84,772	78,662	6,110	42,629
Mendocino	204,256	496,935	436,394	60,541	701,191	455,324	410,227	45,097	245,867
Merced	287,440	648,470	574,106	74,364	935,910	646,719	589,450	57,269	289,191
Modoc	89,496	150,923	129,428	21,495	240,419	159,603	147,261	12,342	80,816
Mono	20,827	38,674	37,273	1,401	59,501	36,774	33,535	3,239	22,727
Monterey	148,740	655,935	593,190	62,745	804,675	636,768	557,666	79,102	167,907
Napa	154,497	344,750	319,292	25,458	499,247	373,955	347,660	26,295	125,292
Nevada	158,081	247,107	227,246	19,861	405,188	291,933	274,090	17,843	113,255
Orange	340,790	2,034,204	927,075	1,107,129	2,374,994	1,368,961	1,245,437	123,524	1,006,033
Placer	144,157	366,685	325,786	40,899	510,842	333,139	294,854	38,285	177,703
Plumas	100,550	168,785	161,853	6,932	269,335	137,952	131,266	6,686	131,383
Riverside	264,267	1,158,643	826,422	332,221	1,422,910	1,082,079	788,379	293,700	340,831
Sacramento	401,172	1,778,957	1,468,339	310,618	2,180,129	1,881,657	1,722,578	159,079	298,472
San Benito	225,856	313,598	178,161	135,437	539,454	401,528	377,403	24,125	137,926
San Bernardino	786,313	1,564,987	1,213,060	351,927	2,351,300	1,714,614	1,402,388	312,226	636,686
San Diego	1,047,801	1,811,159	1,499,296	311,863	2,858,960	2,009,667	1,802,778	206,889	849,293
San Francisco[2]	.....	.....	.....	.....	.....	.....	.....	.....	.....
San Joaquin	1,037,362	1,682,337	1,164,046	518,291	2,719,699	2,156,722	1,594,695	562,027	562,977
San Luis Obispo	286,598	470,187	433,559	36,628	756,785	523,977	487,571	36,406	232,808
San Mateo	276,716	772,140	632,822	139,318	1,048,856	737,526	616,759	120,767	311,330
Santa Barbara	297,456	814,703	706,440	108,263	1,112,159	909,484	840,201	69,283	202,675
Santa Clara	474,506	1,955,215	1,397,409	557,806	2,429,721	1,826,758	1,399,947	426,811	602,963
Santa Cruz	125,339	482,605	442,581	40,024	607,944	491,951	445,206	46,745	115,993
Shasta	127,223	390,162	369,535	20,627	517,385	369,256	341,188	28,068	148,129
Sierra	38,349	72,446	69,538	2,908	110,795	74,331	69,818	4,513	36,464
Siskiyou	154,675	395,804	366,642	29,162	550,479	394,722	364,117	30,605	155,757
Solano	237,121	556,416	505,646	50,770	793,537	538,507	470,975	67,532	255,030
Sonoma	392,279	914,510	855,762	58,748	1,306,789	927,789	858,684	69,105	379,000
Stanislaus	234,573	846,415	710,730	135,685	1,080,988	720,636	678,150	42,486	360,352
Sutter	67,736	1,300,671	186,991	1,113,680	1,368,407	1,230,859	190,428	1,040,431	137,548
Tehama	178,527	315,713	288,496	27,217	494,240	339,690	321,323	18,367	154,550
Trinity	37,744	109,882	101,801	8,081	147,626	93,640	84,778	8,862	53,986
Tulare	364,589	1,219,137	985,268	233,869	1,583,726	1,174,825	1,071,120	103,705	408,901
Tuolumne	112,607	256,714	226,479	30,235	369,321	254,793	236,966	17,827	114,528
Ventura	453,431	678,967	613,857	65,110	1,132,398	908,232	860,133	48,099	224,166
Yolo	224,674	1,508,097	392,172	1,115,925	1,732,771	1,506,817	415,690	1,091,127	225,954
Yuba	95,052	608,755	244,650	364,105	703,807	590,482	222,305	368,177	113,325

[1] Also the aggregate of payments and cash balances at the close of the year.

[2] Tabulated as municipal; coextensive with the city of San Francisco.

TABLE 2.—SUMMARY OF RECEIPTS, PAYMENTS, AND CASH BALANCES OF COUNTIES: 1913—Continued.

[For a text discussion of this table, see page 58.]

COUNTY.	Cash balances at beginning of year.	RECEIPTS.			Aggregate of receipts and cash balances at beginning of year.[1]	PAYMENTS.			Cash balances at close of year.
		Total.	Revenue. (Table 4)	Nonrevenue. (Table 9)		Total.	Governmental cost. (Table 6)	Nongovernmental cost. (Table 9)	
COLORADO.									
Total	$2,089,902	$14,440,526	$5,900,076	$8,540,450	$16,530,428	$14,274,302	$5,928,260	$8,346,042	$2,256,126
Adams	46,398	211,716	106,730	104,986	258,114	194,404	105,124	89,280	63,710
Arapahoe	25,749	227,519	76,489	151,030	253,268	233,419	73,786	159,633	19,849
Archuleta	35,845	81,713	54,977	26,736	117,558	70,287	42,280	28,007	47,271
Baca	4,005	21,137	14,339	6,798	25,142	22,653	16,072	6,581	2,489
Bent	36,118	169,943	70,966	98,977	206,061	180,207	75,435	104,772	25,854
Boulder	47,095	643,268	205,824	437,444	690,363	624,851	206,403	418,448	65,512
Chaffee	30,146	181,684	78,163	103,521	211,830	184,173	84,979	99,194	27,657
Cheyenne	7,878	100,857	35,219	65,638	108,735	97,288	38,786	58,502	11,447
Clear Creek	14,629	123,782	58,676	65,106	138,411	116,730	58,156	58,574	21,681
Conejos	27,556	227,011	93,371	133,640	254,567	204,194	67,994	136,200	50,373
Costilla	49,252	202,784	68,404	134,380	252,036	200,154	80,383	119,771	51,882
Crowley	9,397	94,845	40,828	54,017	104,242	93,668	42,071	51,597	10,574
Custer	8,573	46,659	26,340	20,319	55,232	42,767	27,383	15,384	12,465
Delta	34,743	297,252	108,672	188,580	331,995	291,666	122,113	169,553	40,329
Denver[2]	.....	.....	.....	.....	.....	.....	.....	.....	.....
Dolores	12,220	24,040	16,619	7,421	36,260	25,716	16,629	9,087	10,544
Douglas	20,565	95,182	60,489	34,693	115,747	88,735	55,794	32,941	27,012
Eagle	28,390	94,626	60,764	33,862	123,016	100,510	67,576	32,934	22,506
El Paso	49,483	1,150,629	305,017	845,612	1,200,112	1,125,780	320,542	805,238	74,332
Elbert	18,409	122,062	49,283	72,779	140,471	122,790	69,723	53,067	17,681
Fremont	70,564	393,954	138,326	255,628	464,518	400,565	160,448	240,117	63,953
Garfield	46,704	281,659	142,442	139,217	328,363	267,527	154,727	112,800	60,836
Gilpin	16,832	83,939	37,741	46,198	100,771	88,820	42,845	45,975	11,951
Grand	11,413	73,706	52,268	21,438	85,119	59,793	39,763	20,030	25,326
Gunnison	23,122	197,626	132,816	64,810	220,748	182,494	108,886	73,608	38,254
Hinsdale	3,661	25,466	11,971	13,495	29,127	24,073	13,171	10,902	5,054
Huerfano	54,828	214,131	104,476	109,655	268,959	210,177	103,583	106,594	58,782
Jackson	17,402	39,924	25,209	14,715	57,326	35,434	21,412	14,022	21,892
Jefferson	16,896	292,601	123,207	169,394	309,497	291,914	123,036	168,878	17,583
Kiowa	15,186	67,956	30,612	37,344	83,142	62,463	29,665	32,798	20,679
Kit Carson	19,177	111,327	57,414	53,913	130,504	98,283	48,106	50,177	32,221
La Plata	28,227	247,154	102,931	144,223	275,381	246,316	105,210	141,106	29,065
Lake	103,290	292,152	188,408	103,744	395,442	300,258	131,864	168,394	95,184
Larimer	45,026	536,054	246,889	289,165	581,080	533,304	246,827	286,477	47,776
Las Animas	45,165	283,554	229,635	53,919	328,719	292,856	263,727	29,129	35,863
Lincoln	14,475	100,649	45,550	55,099	115,124	94,385	40,264	54,121	20,739
Logan	77,799	406,830	120,475	286,355	484,629	435,731	138,216	297,515	48,898
Mesa	61,570	539,434	208,173	331,261	601,004	500,257	183,587	316,670	100,747
Mineral	14,025	40,391	18,373	22,018	54,416	45,167	20,518	24,649	9,249
Moffat	18,758	60,049	33,955	26,094	78,807	58,027	38,771	19,256	20,780
Montezuma	23,397	210,745	83,210	127,535	234,142	206,727	74,728	131,999	27,415
Montrose	36,426	295,989	126,053	169,936	332,415	291,514	134,566	156,948	40,901
Morgan	73,380	410,813	117,757	293,056	484,193	416,455	123,740	292,715	67,738
Otero	58,593	534,275	155,066	379,209	592,868	527,420	176,574	350,846	65,448
Ouray	26,974	121,183	78,885	42,298	148,157	117,682	59,774	57,908	30,475
Park	29,828	64,855	42,835	22,020	94,683	72,060	50,514	21,546	22,623
Phillips	19,496	112,114	29,120	82,994	131,610	110,515	31,898	78,617	21,095
Pitkin	15,166	123,018	74,987	48,031	138,184	123,589	68,947	54,642	14,595
Prowers	20,737	184,178	94,442	89,736	204,915	183,563	87,822	95,741	21,352
Pueblo	121,178	1,368,465	455,629	912,836	1,489,643	1,413,941	456,925	957,016	75,702
Rio Blanco	12,438	71,035	41,025	30,010	83,473	67,189	38,218	28,971	16,284
Rio Grande	18,154	157,952	84,209	73,743	176,106	157,743	71,626	86,117	18,363
Routt	56,713	143,989	75,937	68,052	200,702	148,965	79,056	69,909	51,737
Saguache	16,393	114,896	74,020	40,876	131,289	110,697	64,775	45,922	20,592
San Juan	26,903	71,328	46,493	24,835	98,231	77,518	51,547	25,971	20,713
San Miguel	32,257	193,328	104,998	88,330	225,585	180,462	94,788	85,674	45,123
Sedgwick	15,406	159,381	43,944	115,437	174,787	139,904	32,145	107,759	34,883
Summit	5,487	81,292	42,457	38,835	86,779	78,774	36,802	41,972	8,005
Teller	108,857	468,520	158,403	310,117	577,377	504,157	198,492	305,665	73,220
Washington	17,662	123,429	56,249	67,180	141,091	117,087	57,492	59,595	24,004
Weld	117,025	905,666	285,191	620,475	1,022,691	861,463	304,490	556,973	161,228
Yuma	26,861	118,810	47,125	71,685	145,671	119,041	47,486	71,555	26,630
CONNECTICUT.									
Total	$120,588	$886,004	$673,305	$212,699	$1,006,592	$856,849	$804,450	$52,399	$149,743
Fairfield	41,945	111,929	108,894	3,035	153,874	113,722	107,470	6,252	40,152
Hartford	15,671	141,803	141,774	29	157,474	133,309	93,280	40,029	24,165
Litchfield	990	32,504	32,504	.....	33,494	32,330	32,330	.....	1,164
Middlesex	5,376	45,437	45,431	6	50,813	34,538	34,532	6	16,275
New Haven	41,558	469,426	268,472	200,954	510,984	454,910	454,473	437	56,074
New London	8,528	37,324	34,324	3,000	45,852	39,539	39,539	.....	6,313
Tolland	1,832	16,548	16,548	.....	18,380	13,773	13,773	.....	4,607
Windham	4,688	31,033	25,358	5,675	35,721	34,728	29,053	5,675	993

[1] Also the aggregate of payments and cash balances at the close of the year.

[2] Tabulated as municipal; coextensive with the city of Denver.

TABLE 2.—SUMMARY OF RECEIPTS, PAYMENTS, AND CASH BALANCES OF COUNTIES: 1913—Continued.

[For a text discussion of this table, see page 58.]

COUNTY.	Cash balances at beginning of year.	RECEIPTS.			Aggregate of receipts and cash balances at beginning of year.[1]	PAYMENTS.			Cash balances at close of year.
		Total.	Revenue. (Table 4)	Nonrevenue. (Table 9)		Total.	Governmental cost. (Table 6)	Nongovernmental cost. (Table 9)	
DELAWARE.									
Total	$124,485	$912,342	$735,223	$177,119	$1,036,827	$939,984	$890,241	$49,743	$96,843
Kent	11,084	143,457	134,557	8,900	154,541	133,483	123,083	10,400	21,058
New Castle	66,655	654,733	486,514	168,219	721,388	700,150	664,492	35,658	21,238
Sussex	46,746	114,152	114,152	.....	160,898	106,351	102,666	3,685	54,547
FLORIDA.									
Total	$1,348,189	$8,703,334	$5,071,256	$3,632,078	$10,051,523	$8,758,132	$6,094,748	$2,663,384	$1,293,391
Alachua	112,506	155,046	135,555	19,491	267,552	227,516	212,790	14,726	40,036
Baker	10,269	66,171	34,188	31,983	76,440	65,466	30,595	34,871	10,974
Bradford	10,178	110,402	63,419	46,983	120,580	109,412	66,173	43,239	11,168
Brevard	13,064	94,678	76,506	18,172	107,742	93,881	86,669	7,212	13,861
Calhoun	22,707	49,294	32,152	17,142	72,001	54,095	37,215	16,880	17,906
Citrus	10,626	108,120	73,791	34,329	118,746	101,787	76,080	25,707	16,959
Clay	4,677	73,953	66,927	7,026	78,630	75,593	53,352	22,241	3,037
Columbia	6,574	124,680	66,530	58,150	131,254	124,722	63,389	61,333	6,532
Dade	29,953	554,922	241,275	313,647	584,875	508,078	331,869	176,209	76,797
De Soto	20,549	289,845	166,147	123,698	310,394	289,954	232,550	57,404	20,440
Duval	163,245	1,064,032	521,174	542,858	1,227,277	1,094,471	625,048	469,423	132,806
Escambia	14,550	387,587	225,005	162,582	402,137	360,688	224,366	136,322	41,449
Franklin	13,897	37,011	27,426	9,585	50,908	37,801	27,636	10,165	13,107
Gadsden	13,556	69,806	67,295	2,511	83,362	56,793	53,702	3,091	26,569
Hamilton	1,742	89,306	40,904	48,402	91,048	90,433	41,572	48,861	615
Hernando	22,962	114,265	49,744	64,521	137,227	111,984	98,880	13,104	25,243
Hillsborough	113,762	913,769	473,179	440,590	1,027,531	925,362	460,851	464,511	102,169
Holmes	7,785	72,498	41,264	31,234	80,283	76,797	45,209	31,588	3,486
Jackson	72,857	149,521	69,731	79,790	222,378	168,110	163,630	4,480	54,268
Jefferson	7,404	106,192	64,890	41,302	113,596	108,981	64,419	44,562	4,615
Lafayette	17,060	65,117	49,346	15,771	82,177	78,515	62,744	15,771	3,662
Lake	34,108	87,691	81,391	6,300	121,799	86,626	85,871	755	35,173
Lee	12,771	169,520	84,396	85,124	182,291	168,892	100,605	68,287	13,399
Leon	22,134	103,177	90,517	12,660	125,311	107,531	84,279	23,252	17,780
Levy	15,952	47,996	44,276	3,720	63,948	49,458	46,526	2,932	14,490
Liberty	10,070	46,982	29,396	17,586	57,052	49,801	27,345	22,456	7,251
Madison	1,795	107,600	66,667	40,933	109,395	107,009	67,783	39,226	2,386
Manatee	19,265	352,890	94,589	258,301	372,155	355,664	268,240	87,424	16,491
Marion	10,325	223,832	174,856	48,976	234,157	226,973	176,135	50,838	7,184
Monroe	24,381	95,957	74,136	21,821	120,338	107,436	93,020	14,416	12,902
Nassau	11,452	93,414	48,194	45,220	104,866	99,682	58,038	41,644	5,184
Orange	60,864	194,388	193,502	886	255,252	160,850	159,967	883	94,402
Osceola	17,426	171,623	99,297	72,326	189,049	169,510	102,167	67,343	19,539
Palm Beach	67,074	358,803	199,654	159,149	425,877	333,808	289,056	44,752	92,069
Pasco	20,357	111,662	70,227	41,435	132,019	111,861	85,807	26,054	20,158
Pinellas	8,656	433,291	117,524	315,767	441,947	344,208	172,099	172,109	97,739
Polk	44,273	343,544	231,188	112,356	387,817	341,385	228,002	113,383	46,432
Putnam	16,326	112,049	92,716	19,333	128,375	116,906	103,211	13,695	11,469
St. Johns[2]	.....	.....	.....	.....	.....	.....	.....	.....	.....
St. Lucie	152,909	156,507	113,395	43,112	309,416	274,761	248,449	26,312	34,655
Santa Rosa	1,565	152,617	87,431	65,186	154,182	152,309	102,866	49,443	1,873
Sumter	39,685	68,283	52,040	16,243	107,968	79,680	76,354	3,326	28,288
Suwannee	3,488	89,546	62,442	27,104	93,034	87,107	59,532	27,575	5,927
Taylor	17,387	75,766	57,013	18,753	93,153	75,359	49,906	25,453	17,794
Volusia	22,198	191,478	171,876	19,602	213,676	187,157	162,474	24,683	26,519
Wakulla	5,341	29,756	17,490	12,266	35,097	32,525	22,948	9,577	2,572
Walton	3,268	105,641	66,080	39,561	108,909	85,216	84,708	508	23,693
Washington	15,196	83,106	64,515	18,591	98,302	85,979	80,621	5,358	12,323
GEORGIA.									
Total	$1,110,151	$16,476,310	$9,956,971	$6,519,339	$17,586,461	$16,142,346	$9,899,695	$6,242,651	$1,444,115
Appling	14,290	90,836	62,072	28,764	105,126	89,882	49,983	39,899	15,244
Baker	6,123	52,729	31,813	20,916	58,852	56,392	46,230	10,162	2,460
Baldwin	.....	95,514	80,922	14,592	95,514	83,057	63,465	19,592	12,457
Banks	1,681	46,631	38,297	8,334	48,312	47,308	32,974	14,334	1,004
Bartow	5,895	123,815	77,758	46,057	129,710	122,510	82,753	39,757	7,200
Ben Hill	.....	59,887	39,416	20,471	59,887	59,887	40,773	19,114	.....
Berrien	16,019	156,471	102,264	54,207	172,490	164,886	92,183	72,703	7,604
Bibb	58,151	561,611	350,859	210,752	619,762	543,209	332,457	210,752	76,553
Brooks	6,951	95,120	62,359	32,761	102,071	79,968	47,207	32,761	22,103
Bryan	1,191	40,956	23,732	17,224	42,147	42,147	27,124	15,023	.....
Bulloch	208	104,500	67,495	37,005	104,708	103,747	68,216	35,531	961
Burke	4,487	124,949	100,826	24,123	129,436	121,018	96,895	24,123	8,418
Butts	438	81,260	68,320	12,940	81,698	81,064	68,124	12,940	634
Calhoun	4,985	65,892	47,953	17,939	70,877	65,709	47,561	18,148	5,168
Camden	.....	34,068	21,515	12,553	34,068	34,068	3,466	30,602	.....

[1] Also the aggregate of payments and cash balances at the close of the year.

[2] No information; records destroyed by fire.

TABLE 2.—SUMMARY OF RECEIPTS, PAYMENTS, AND CASH BALANCES OF COUNTIES: 1913—Continued.

[For a text discussion of this table, see page 58.]

COUNTY.	Cash balances at beginning of year.	RECEIPTS.			Aggregate of receipts and cash balances at beginning of year.[1]	PAYMENTS.			Cash balances at close of year.
		Total.	Revenue. (Table 4)	Nonrevenue. (Table 9)		Total.	Governmental cost. (Table 6)	Nongovernmental cost. (Table 9)	
GEORGIA—Continued.									
Campbell	$13,871	$64,653	$35,699	$28,954	$78,524	$71,704	$43,660	$28,044	$6,820
Carroll	1,921	199,852	119,313	80,539	201,773	194,472	112,153	82,319	7,301
Catoosa	537	24,897	15,790	9,107	25,534	18,020	8,913	9,107	7,514
Charlton	151	19,661	12,614	7,047	19,812	19,799	12,752	7,047	13
Chatham	11,571	1,154,807	501,139	653,668	1,166,378	1,149,453	493,785	655,668	16,925
Chattahoochee	2,653	25,902	21,410	4,492	28,555	21,315	16,823	4,492	7,240
Chattooga	4,580	80,824	54,508	26,316	85,404	67,230	38,914	28,316	18,174
Cherokee	12,904	90,932	70,675	20,257	103,836	81,089	60,832	20,257	22,747
Clarke	1,637	352,793	78,300	274,493	354,430	185,334	82,948	102,386	169,096
Clay	653	61,276	37,416	23,860	61,929	60,588	35,037	25,551	1,341
Clayton	3,216	50,065	38,367	11,698	53,281	47,088	35,390	11,698	6,193
Clinch	6,054	31,158	13,804	17,354	37,212	37,212	16,158	21,054	.....
Cobb	2,235	161,105	117,560	43,545	163,340	150,335	106,982	43,353	13,005
Coffee	2,916	149,746	96,392	53,354	152,662	133,844	81,724	52,120	18,818
Colquitt	.....	146,908	92,565	54,343	146,908	146,908	114,751	32,157	.....
Columbia	1,409	56,933	33,465	23,468	58,342	56,227	36,907	19,320	2,115
Coweta	28,923	210,936	113,038	97,898	239,859	214,954	121,160	93,794	24,905
Crawford	775	43,877	37,057	6,820	44,652	42,371	31,751	10,620	2,281
Crisp	17,271	85,880	63,132	22,748	103,151	68,225	45,477	22,748	34,926
Dade	.....	24,189	13,370	10,819	24,189	24,034	14,119	9,915	155
Dawson	4,075	15,841	10,852	4,989	19,916	15,864	10,875	4,989	4,052
Decatur	1,564	202,242	114,114	88,128	203,806	203,405	119,147	84,258	401
Dekalb	2,979	163,641	113,887	49,754	166,620	163,466	77,763	85,703	3,154
Dodge	12,403	101,283	77,712	23,571	113,686	101,941	78,370	23,571	11,745
Dooly	3,289	110,995	87,041	23,954	114,284	114,084	90,130	23,954	200
Dougherty	14,865	144,406	83,903	60,503	159,271	157,592	86,989	70,603	1,679
Douglas	.....	33,409	22,423	10,986	33,409	33,409	22,423	10,986	.....
Early	4,678	119,299	80,850	38,449	123,977	121,912	92,463	29,449	2,065
Echols	1,154	15,851	8,187	7,664	17,005	15,809	8,145	7,664	1,196
Effingham	7,997	63,238	42,845	20,393	71,235	69,933	42,929	27,004	1,302
Elbert	2,233	91,615	70,719	20,896	93,848	91,759	68,863	22,896	2,089
Emanuel	4,370	99,649	72,649	27,000	104,019	91,116	64,116	27,000	12,903
Fannin	1,254	43,124	34,149	8,975	44,378	41,193	31,218	9,975	3,185
Fayette	15,304	48,639	36,388	12,251	63,943	53,022	40,771	12,251	10,921
Floyd	40,731	211,964	132,841	79,123	252,695	220,602	140,979	79,623	32,093
Forsyth	4,089	38,719	25,969	12,750	42,808	38,565	25,815	12,750	4,243
Franklin	.....	79,282	62,392	16,890	79,282	74,823	53,933	20,890	4,459
Fulton	226,344	1,436,853	742,078	694,775	1,663,197	1,485,402	800,627	684,775	177,795
Gilmer	656	24,100	17,262	6,838	24,756	24,108	17,270	6,838	648
Glascock	.....	16,478	12,630	3,848	16,478	16,478	12,630	3,848	.....
Glynn	13,349	110,080	73,843	36,237	123,429	104,456	57,719	46,737	18,973
Gordon	2,850	75,009	47,659	27,341	77,850	76,951	48,010	28,941	899
Grady	3,509	128,912	98,007	30,905	132,421	119,499	84,091	35,408	12,922
Greene	1,366	86,843	54,919	31,924	88,209	88,063	57,539	30,524	146
Gwinnett	.....	153,527	116,603	36,924	153,527	153,493	97,810	55,683	34
Habersham	7,261	52,537	35,167	17,370	59,798	57,431	40,061	17,370	2,367
Hall	22,171	148,433	105,338	43,095	170,604	131,841	92,083	39,758	38,763
Hancock	8,522	92,576	66,590	25,986	101,098	93,825	67,839	25,986	7,273
Haralson	79	40,113	25,071	15,042	40,192	40,188	21,964	18,224	4
Harris	3,092	80,633	65,075	15,558	83,725	75,840	60,282	15,558	7,885
Hart	1,060	67,697	50,815	16,882	68,757	63,766	46,884	16,882	4,991
Heard	.....	68,102	41,572	26,530	68,102	66,477	43,168	23,309	1,625
Henry	18,823	88,720	38,693	50,027	107,543	100,152	51,335	48,817	7,391
Houston	2,238	141,763	57,963	83,800	144,001	128,302	54,090	74,212	15,699
Irwin	270	102,310	63,893	38,417	102,580	100,810	68,375	32,435	1,770
Jackson	2,076	80,023	49,062	30,961	82,099	74,320	43,359	30,961	7,779
Jasper	1,796	110,974	90,399	20,575	112,770	111,248	84,946	26,302	1,522
Jeff Davis	6,918	39,560	20,363	19,197	46,478	35,911	15,714	20,197	10,567
Jefferson	18	97,804	62,182	35,622	97,822	97,632	71,390	26,242	190
Jenkins	5,294	74,543	56,220	18,323	79,837	78,982	50,357	28,625	855
Johnson	2,469	92,409	56,480	35,929	94,878	89,708	55,844	33,864	5,170
Jones	4,299	87,396	57,036	30,360	91,695	87,977	57,617	30,360	3,718
Laurens	5,291	166,425	126,681	39,744	171,716	171,460	126,904	44,556	256
Lee	3,876	62,728	44,354	18,374	66,604	61,777	45,403	16,374	4,827
Liberty	2,212	57,706	43,317	14,389	59,918	59,893	45,504	14,389	25
Lincoln	6,031	38,177	27,677	10,500	44,208	38,249	31,749	6,500	5,959
Lowndes	9,564	185,960	93,502	92,458	195,524	194,830	97,669	97,161	694
Lumpkin	1,507	24,971	18,956	6,015	26,478	23,451	17,436	6,015	3,027
McDuffie	2,199	58,917	36,903	22,014	61,116	58,633	37,966	20,667	2,483
McIntosh	144	45,315	21,465	23,850	45,459	45,459	29,892	15,567	.....
Macon	3,391	59,786	43,276	16,510	63,177	56,358	37,848	18,510	6,819
Madison	12,041	62,508	49,253	13,255	74,549	71,077	57,655	13,422	3,472
Marion	501	53,395	40,277	13,118	53,896	51,569	41,100	10,469	2,327
Meriwether	23,531	191,845	105,348	86,497	215,376	192,512	103,605	88,907	22,864
Miller	3,515	77,044	49,562	27,482	80,559	80,108	42,727	37,381	451
Milton	822	36,753	28,921	7,832	37,575	37,181	29,966	7,215	394
Mitchell	103	136,885	95,634	41,251	136,988	136,988	105,398	31,590	.....
Monroe	4,283	164,576	116,367	48,209	168,859	168,859	107,782	61,077	.....
Montgomery	10,205	116,494	60,190	56,304	126,699	112,318	59,694	52,624	14,381
Morgan	8,853	96,974	67,329	29,645	105,827	100,108	77,427	22,681	5,719

[1] Also the aggregate of payments and cash balances at the close of the year.

TABLE 2.—SUMMARY OF RECEIPTS, PAYMENTS, AND CASH BALANCES OF COUNTIES: 1913—Continued.

[For a text discussion of this table, see page 58.]

COUNTY.	Cash balances at beginning of year.	RECEIPTS. Total.	RECEIPTS. Revenue. (Table 4)	RECEIPTS. Nonrevenue. (Table 9)	Aggregate of receipts and cash balances at beginning of year.[1]	PAYMENTS. Total.	PAYMENTS. Governmental cost. (Table 6)	PAYMENTS. Nongovernmental cost. (Table 9)	Cash balances at close of year.
GEORGIA—Continued.									
Murray	$2,695	$35,114	$21,695	$13,419	$37,809	$35,451	$22,599	$12,852	$2,358
Muscogee	28,166	268,501	150,053	118,448	296,667	261,135	142,687	118,448	35,532
Newton	2,335	135,938	83,783	52,155	138,273	129,573	84,298	45,275	8,700
Oconee	11,336	51,450	41,852	9,598	62,786	51,194	41,596	9,598	11,592
Oglethorpe	3,012	53,305	39,691	13,614	56,317	56,276	33,662	22,614	41
Paulding	2,941	63,861	36,738	27,123	66,802	54,387	27,128	27,259	12,415
Pickens	11,672	21,715	14,129	7,586	33,387	23,473	15,887	7,586	9,914
Pierce	6,831	43,300	22,952	20,348	50,131	44,462	24,114	20,348	5,669
Pike	8,474	100,122	79,360	20,762	108,596	93,268	72,506	20,762	15,328
Polk	6,647	116,060	58,884	57,176	122,707	117,617	60,815	56,802	5,090
Pulaski	999	97,741	47,000	50,741	98,740	97,516	48,384	49,132	1,224
Putnam	5,401	69,285	54,593	14,692	74,686	69,826	55,134	14,692	4,860
Quitman	2,716	22,100	15,939	6,161	24,816	23,184	17,023	6,161	1,632
Rabun	202	29,453	22,875	6,578	29,655	26,121	18,443	7,678	3,534
Randolph	4,887	101,842	64,783	37,059	106,729	103,269	64,980	38,289	3,460
Richmond	6,217	742,786	341,385	401,401	749,003	731,909	332,196	399,713	17,094
Rockdale	.....	40,750	27,854	12,896	40,750	40,727	28,445	12,282	23
Schley	192	30,191	23,494	6,697	30,383	22,439	15,742	6,697	7,944
Screven	8,917	111,606	80,687	30,919	120,523	111,324	80,405	30,919	9,199
Spalding	6,465	125,652	97,845	27,807	132,117	121,626	91,819	29,807	10,491
Stephens	285	75,158	33,612	41,546	75,443	75,404	39,358	36,046	39
Stewart	5,238	65,259	51,059	14,200	70,497	61,819	47,619	14,200	8,678
Sumter	16,455	191,410	112,179	79,231	207,865	201,098	115,748	85,350	6,767
Talbot	5,814	75,532	49,056	26,476	81,346	78,139	63,273	14,866	3,207
Taliaferro	8,650	32,492	25,997	6,495	41,142	32,362	25,867	6,495	8,780
Tattnall	362	71,767	34,942	36,825	72,129	72,111	41,786	30,325	18
Taylor	4,691	34,230	25,071	9,159	38,921	37,035	27,876	9,159	1,886
Telfair	5,500	79,960	56,594	23,366	85,460	79,724	51,009	28,715	5,736
Terrell	15	109,830	73,686	36,144	109,845	109,573	66,929	42,644	272
Thomas	7,723	131,460	71,555	59,905	139,183	129,957	79,352	50,605	9,226
Tift	8,334	181,470	74,195	107,275	189,804	154,452	74,226	80,226	35,352
Toombs	2,173	85,190	52,777	32,413	87,363	82,667	59,782	22,885	4,696
Towns	550	8,875	4,754	4,121	9,425	7,761	3,374	4,387	1,664
Troup	1,860	277,250	119,820	157,430	279,110	260,309	202,618	57,691	18,801
Turner	11,725	47,965	32,565	15,400	59,690	50,569	35,169	15,400	9,121
Twiggs	1,920	37,100	21,771	15,329	39,020	37,622	16,033	21,589	1,398
Union	1,353	16,975	11,993	4,982	18,328	18,166	13,184	4,982	162
Upson	843	83,753	40,759	42,994	84,596	84,060	41,066	42,994	536
Walker	12,307	83,911	55,037	28,874	96,218	84,816	55,942	28,874	11,402
Walton	5,442	147,634	93,492	54,142	153,076	143,533	88,060	55,473	9,543
Ware	4,242	156,084	75,942	80,142	160,326	160,326	97,689	62,637	.....
Warren	.....	43,926	34,267	9,659	43,926	40,799	30,140	10,659	3,127
Washington	19,802	138,433	87,474	50,959	158,235	138,938	99,762	39,176	19,297
Wayne	31,320	54,621	34,857	19,764	85,941	54,584	34,820	19,764	31,357
Webster	5,452	34,054	23,027	11,027	39,506	36,238	25,211	11,027	3,268
White	257	21,308	15,830	5,478	21,565	19,991	14,513	5,478	1,574
Whitfield	19,419	100,562	61,500	39,062	119,981	94,094	55,032	39,062	25,887
Wilcox	.....	74,832	60,000	14,832	74,832	66,883	52,051	14,832	7,949
Wilkes	810	99,482	76,967	22,515	100,292	100,187	76,732	23,455	105
Wilkinson	14,837	44,991	34,017	10,974	59,828	45,746	37,772	7,974	14,082
Worth	5,357	122,349	94,516	27,833	127,706	111,367	88,534	22,833	16,339
IDAHO.									
Total	$1,407,005	$7,376,362	$3,012,221	$4,364,141	$8,783,367	$7,849,118	$3,623,908	$4,225,210	$934,249
Ada	93,411	774,305	299,436	474,869	867,716	844,338	383,226	461,112	23,378
Adams	25,511	69,452	40,363	29,089	94,963	71,997	51,168	20,829	22,966
Bannock	75,999	414,669	140,634	274,035	490,668	442,232	211,646	230,586	48,436
Bear Lake	19,475	151,083	46,822	104,261	170,558	158,809	58,001	100,808	11,749
Bingham	32,065	341,303	100,994	240,309	373,368	345,282	145,959	199,323	28,086
Blaine	64,628	237,217	124,191	113,026	301,845	237,944	111,344	126,600	63,901
Boise	39,582	189,497	81,021	108,476	229,079	188,073	100,139	87,934	41,006
Bonner	64,691	505,839	199,812	306,027	570,530	499,532	183,880	315,652	70,998
Bonneville	44,482	243,623	89,272	154,351	288,105	266,656	145,443	121,213	21,449
Canyon	93,299	497,131	158,659	338,472	590,430	492,112	205,798	286,314	98,318
Cassia	9,107	149,886	45,654	104,232	158,993	148,924	61,200	87,724	10,069
Clearwater	9,493	175,125	76,540	98,585	184,618	169,352	100,293	69,059	15,266
Custer	13,421	96,697	46,401	50,296	110,118	100,972	60,661	40,311	9,146
Elmore	79,607	131,679	73,727	57,952	211,286	156,932	83,965	72,967	54,354
Fremont	77,653	418,636	138,391	280,245	496,289	464,007	204,752	259,255	32,282
Idaho	5,231	252,582	114,008	138,574	257,813	250,080	130,460	119,620	7,733
Kootenai	119,253	496,103	186,966	309,137	615,356	511,250	201,438	309,812	104,106
Latah	31,557	190,781	110,347	80,434	222,338	206,915	143,686	63,229	15,423
Lemhi	12,289	166,168	62,666	103,502	178,457	169,940	77,241	92,699	8,517
Lewis	12,557	82,462	45,510	36,952	95,019	85,683	59,882	25,801	9,336
Lincoln	126,864	469,337	147,589	321,748	596,201	558,124	153,085	405,039	38,077
Nez Perce	37,141	205,075	130,570	74,505	242,216	202,333	126,301	76,032	39,883
Oneida	39,402	224,327	110,220	114,107	263,729	254,028	126,701	127,327	9,701

[1] Also the aggregate of payments and cash balances at the close of the year.

TABLE 2.—SUMMARY OF RECEIPTS, PAYMENTS, AND CASH BALANCES OF COUNTIES: 1913—Continued.

[For a text discussion of this table, see page 58.]

COUNTY.	Cash balances at beginning of year.	RECEIPTS.			Aggregate of receipts and cash balances at beginning of year.[1]	PAYMENTS.			Cash balances at close of year.
		Total.	Revenue. (Table 4)	Nonrevenue. (Table 9)		Total.	Governmental cost. (Table 6)	Nongovernmental cost. (Table 9)	
IDAHO—Continued.									
Owyhee	$38,701	$107,162	$59,186	$47,976	$145,863	$120,719	$65,476	$55,243	$25,144
Shoshone	51,452	354,916	201,841	153,075	406,368	394,939	167,674	227,265	11,429
Twin Falls	137,353	271,016	103,054	167,962	408,369	333,094	163,605	169,489	75,275
Washington	52,781	160,291	78,347	81,944	213,072	174,851	100,884	73,967	38,221
ILLINOIS.									
Total	$4,310,890	$75,198,404	$15,873,765	$59,324,639	$79,509,294	$74,950,996	$15,162,643	$59,788,353	$4,558,298
Adams	60,701	89,570	84,653	4,917	150,271	110,127	107,262	2,865	40,144
Alexander	13,251	66,381	62,308	4,073	79,632	60,517	49,054	11,463	19,115
Bond	14,156	69,861	68,855	1,006	84,017	62,386	60,380	2,006	21,631
Boone	22,320	345,183	47,871	297,312	367,503	339,697	41,543	298,154	27,806
Brown	5,969	19,356	19,316	40	25,325	14,067	14,027	40	11,258
Bureau	31,529	351,994	106,236	245,758	383,523	375,794	141,639	234,155	7,729
Calhoun	14,971	23,953	17,740	6,213	38,924	18,423	13,320	5,103	20,501
Carroll	22,469	128,192	52,022	76,170	150,661	119,399	43,175	76,224	31,262
Cass	2,644	113,365	71,839	41,526	116,009	111,709	52,884	58,825	4,300
Champaign	100,798	105,658	100,358	5,300	206,456	111,849	107,763	4,086	94,607
Christian	35,897	173,864	173,847	17	209,761	177,874	177,857	17	31,887
Clark	13,587	272,034	46,484	225,550	285,621	259,640	36,627	223,013	25,981
Clay	20,457	186,776	44,348	142,428	207,233	172,560	30,132	142,428	34,673
Clinton	29,986	35,515	26,933	8,582	65,501	46,869	38,203	8,666	18,632
Coles	6,955	85,219	83,860	1,359	92,174	89,317	76,458	12,859	2,857
Cook	1,554,935	56,997,735	7,442,041	49,555,694	58,552,670	56,818,761	6,921,287	49,897,474	1,733,909
Crawford	16,552	394,655	52,525	342,130	411,207	398,334	56,214	342,120	12,873
Cumberland	27,349	148,679	30,446	118,233	176,028	141,774	23,596	118,178	34,254
Dekalb	44,182	460,499	103,136	357,363	504,681	445,541	88,178	357,363	59,140
Dewitt	23,517	100,475	100,475	.....	123,992	94,532	94,532	.....	29,460
Douglas	5,246	85,342	80,188	5,154	90,588	83,137	77,983	5,154	7,451
Dupage	42,942	56,314	56,229	85	99,256	73,509	73,424	85	25,747
Edgar	39,398	73,587	72,916	671	112,985	59,013	58,342	671	53,972
Edwards	13,036	79,405	20,812	58,593	92,441	85,208	26,615	58,593	7,233
Effingham	4,013	187,255	60,903	126,352	191,268	184,711	58,359	126,352	6,557
Fayette	4,536	91,960	91,942	18	96,496	91,362	91,344	18	5,134
Ford	19,858	30,645	30,612	33	50,503	31,461	31,428	33	19,042
Franklin	9,955	112,436	53,367	59,069	122,391	119,205	50,013	69,192	3,186
Fulton	27,867	258,857	105,607	153,250	286,724	237,850	86,253	151,597	48,874
Gallatin	10,047	148,709	41,321	107,388	158,756	151,911	24,523	127,388	6,845
Greene	44,238	65,390	55,777	9,613	109,628	56,990	46,538	10,452	52,638
Grundy	832	114,434	73,117	41,317	115,266	112,448	109,131	3,317	2,818
Hamilton	8,422	179,280	67,730	111,550	187,702	169,466	30,168	139,298	18,236
Hancock	17,142	100,883	84,632	16,251	118,025	90,326	54,313	36,013	27,699
Hardin	185	35,254	11,819	23,435	35,439	30,663	7,228	23,435	4,776
Henderson	26,616	29,282	29,159	123	55,898	26,817	26,394	423	29,081
Henry	38,488	249,677	78,681	170,996	288,165	255,700	83,768	171,932	32,465
Iroquois	40,308	66,243	66,206	37	106,551	56,416	56,345	71	50,135
Jackson	13,460	116,618	61,434	55,184	130,078	121,343	43,138	78,205	8,735
Jasper	26,051	149,348	37,480	111,868	175,399	161,290	49,422	111,868	14,109
Jefferson	2,787	69,152	56,175	12,977	71,939	68,523	44,632	23,891	3,416
Jersey	3,764	45,231	40,467	4,764	48,995	42,470	37,516	4,954	6,525
Jo Daviess	30,946	124,742	58,776	65,966	155,688	117,161	56,187	60,974	38,527
Johnson	7,454	46,645	43,209	3,436	54,099	48,274	43,785	4,489	5,825
Kane	81,911	1,558,784	176,366	1,382,418	1,640,695	1,552,636	158,619	1,394,017	88,059
Kankakee	54,013	179,737	153,373	26,364	233,750	228,732	215,088	13,644	5,018
Kendall	6	19,583	14,547	5,036	19,589	19,334	14,298	5,036	255
Knox	26,512	504,044	121,280	382,764	530,556	481,794	123,842	357,952	48,762
La Salle	74,321	196,296	193,631	2,665	270,617	197,977	195,337	2,640	72,640
Lake	67,248	1,032,910	154,919	877,991	1,100,158	1,036,663	158,672	877,991	63,495
Lawrence	5,969	378,119	76,040	302,079	384,088	367,415	59,336	308,079	16,673
Lee	59,800	255,095	78,873	176,222	314,895	265,097	79,567	185,530	49,798
Livingston	24,513	126,673	116,476	10,197	151,186	98,976	88,785	10,191	52,210
Logan	14,722	175,338	174,815	523	190,060	158,942	158,450	492	31,118
McDonough	28,951	55,456	52,962	2,494	84,407	71,160	70,630	530	13,247
McHenry	4,616	178,083	66,333	111,750	182,699	166,647	55,114	111,533	16,052
McLean	15,916	358,181	304,977	53,204	374,097	318,029	293,026	25,003	56,068
Macon	43,234	227,963	227,913	50	271,197	203,321	203,271	50	67,876
Macoupin	13,475	135,369	101,478	33,891	148,844	135,862	99,686	36,176	12,982
Madison	67,348	347,964	202,271	145,693	415,312	341,379	195,676	145,703	73,933
Marion	4,975	134,544	109,272	25,272	139,519	136,756	108,905	27,851	2,763
Marshall	9,086	102,992	41,463	61,529	112,078	103,697	41,633	62,064	8,381
Mason	21,460	65,678	63,383	2,295	87,138	64,430	62,102	2,328	22,708
Massac	54	110,944	32,274	78,670	110,998	109,490	30,820	78,670	1,508
Menard	33,690	58,167	56,241	1,926	91,857	63,145	56,210	6,935	28,712
Mercer	8,289	50,131	47,090	3,041	58,420	45,234	42,193	3,041	13,186
Monroe	35,530	73,424	65,134	8,290	108,954	59,035	44,085	14,950	49,919
Montgomery	8,003	149,255	149,250	5	157,258	150,058	150,053	5	7,200
Morgan	48,763	123,035	110,315	12,720	171,798	119,922	100,685	19,237	51,876
Moultrie	10,378	69,842	69,842	.....	80,220	65,897	65,897	.....	14,323

[1] Also the aggregate of payments and cash balances at the close of the year.

TABLE 2.—SUMMARY OF RECEIPTS, PAYMENTS, AND CASH BALANCES OF COUNTIES: 1913—Continued.

[For a text discussion of this table, see page 58.]

COUNTY.	Cash balances at beginning of year.	RECEIPTS. Total.	RECEIPTS. Revenue. (Table 4)	RECEIPTS. Nonrevenue. (Table 9)	Aggregate of receipts and cash balances at beginning of year.[1]	PAYMENTS. Total.	PAYMENTS. Governmental cost. (Table 6)	PAYMENTS. Nongovernmental cost. (Table 9)	Cash balances at close of year.
ILLINOIS—Continued.									
Ogle	$71,795	$165,134	$47,753	$117,381	$236,929	$187,354	$71,403	$115,951	$49,575
Peoria	84,954	250,298	220,516	29,782	335,252	259,566	222,091	37,475	75,686
Perry	2,724	81,141	41,826	39,315	83,865	81,849	42,629	39,220	2,016
Piatt	44,907	114,506	114,449	57	159,413	113,921	103,864	10,057	45,492
Pike	34,989	52,009	51,229	780	86,998	49,268	48,688	580	37,730
Pope	3,399	74,273	22,662	51,611	77,672	72,301	30,777	41,524	5,371
Pulaski	14,405	81,305	34,377	46,928	95,710	84,151	75,470	8,681	11,559
Putnam	11,056	41,562	12,067	29,495	52,618	41,956	12,459	29,497	10,662
Randolph	35,349	87,113	54,005	33,108	122,462	95,848	63,462	32,386	26,614
Richland	3,137	160,797	31,300	129,497	163,934	159,615	30,118	129,497	4,319
Rock Island	17,648	520,568	148,245	372,323	538,216	514,612	115,779	398,833	23,604
St. Clair	75,933	463,594	181,477	282,117	539,527	486,971	204,574	282,397	52,556
Saline	7,595	304,538	67,957	236,581	312,133	305,048	60,467	244,581	7,085
Sangamon	22,975	434,408	322,100	112,308	457,383	421,796	300,638	121,158	35,587
Schuyler	13,242	36,304	30,014	6,290	49,546	37,862	29,958	7,904	11,684
Scott	3,814	38,096	37,672	424	41,910	35,870	35,451	419	6,040
Shelby	43,773	112,948	112,928	20	156,721	105,878	105,858	20	50,843
Stark	3,909	85,377	30,847	54,530	89,286	78,907	23,946	54,961	10,379
Stephenson	10,899	212,701	79,831	132,870	223,600	215,155	78,996	136,159	8,445
Tazewell	55,868	120,501	111,957	8,544	176,369	125,968	118,585	7,383	50,401
Union	19,928	50,699	47,075	3,624	70,627	47,814	44,579	3,235	22,813
Vermilion	143,241	218,697	218,697	----------	361,938	278,724	278,724	----------	83,214
Wabash	*2,634	142,617	34,156	108,461	145,251	140,466	32,025	108,441	4,785
Warren	53,081	56,234	52,681	3,553	109,315	61,760	59,086	2,674	47,555
Washington	15,976	40,781	31,987	8,794	56,757	41,632	32,940	8,692	15,125
Wayne	5,852	203,852	50,442	153,410	209,704	199,701	46,291	153,410	10,003
White	9,201	306,363	76,247	230,116	315,564	307,460	42,254	265,206	8,104
Whiteside	19,557	282,289	88,247	194,042	301,846	279,637	79,848	199,789	22,209
Will	109,188	179,109	174,027	5,082	288,297	209,640	204,598	5,042	78,657
Williamson	19,539	126,095	71,734	54,361	145,634	120,260	69,575	50,685	25,374
Winnebago	65,610	730,229	132,358	597,871	795,839	723,106	125,890	597,216	72,733
Woodford	22,113	71,006	68,532	2,474	93,119	60,848	58,660	2,188	32,271
INDIANA.									
Total	$4,563,964	$14,624,818	$11,652,870	$2,971,948	$19,188,782	$14,255,099	$11,512,002	$2,743,097	$4,933,683
Adams	22,744	120,249	108,337	11,912	142,993	122,915	109,762	13,153	20,078
Allen	160,805	575,650	528,617	47,033	736,455	494,859	406,333	88,526	241,596
Bartholomew	39,093	130,164	121,452	8,712	169,257	113,745	105,220	8,525	55,512
Benton	26,924	67,890	53,754	14,136	94,814	87,786	71,862	15,924	7,028
Blackford	17,464	107,422	101,307	6,115	124,886	103,603	86,952	16,651	21,283
Boone	68,399	179,114	132,911	46,203	247,513	233,182	166,917	66,265	14,331
Brown	1,234	30,821	22,435	8,386	32,055	31,697	24,552	7,145	358
Carroll	82,237	134,732	105,485	29,247	216,969	125,684	95,847	29,837	91,285
Cass	75,293	220,995	180,773	40,222	296,288	275,094	199,320	75,774	21,194
Clark	69,354	115,669	98,800	16,869	185,023	144,621	118,972	25,649	40,402
Clay	21,259	329,200	124,302	204,898	350,459	156,255	144,034	12,221	194,204
Clinton	85,311	128,328	100,781	27,547	213,639	150,399	123,357	27,042	63,240
Crawford	25,050	40,528	31,503	9,025	65,578	39,789	30,722	9,067	25,789
Daviess	742	186,021	133,785	52,236	186,763	180,214	119,741	60,473	6,549
Dearborn	52,923	84,542	78,445	6,097	137,465	72,312	66,383	5,929	65,153
Decatur	28,798	121,528	110,482	11,046	150,326	133,146	123,927	9,219	17,180
Dekalb	35,589	300,840	102,209	198,631	336,429	206,454	188,815	17,639	129,975
Delaware	61,879	212,707	176,055	36,652	274,586	222,672	179,869	42,803	51,914
Dubois	3,282	69,346	57,326	12,020	72,628	67,453	50,210	17,243	5,175
Elkhart	18,247	198,050	179,475	18,575	216,297	173,652	131,472	42,180	42,645
Fayette	23,129	62,260	55,899	6,361	85,389	55,628	49,806	5,822	29,761
Floyd	74,917	140,900	122,173	18,727	215,817	132,019	88,345	43,674	83,798
Fountain	10,491	109,584	91,273	18,311	120,075	111,226	93,424	17,802	8,849
Franklin	70,320	108,157	72,301	35,856	178,477	156,494	142,992	13,502	21,983
Fulton	98,593	108,673	102,316	6,357	207,266	74,181	68,613	5,568	133,085
Gibson	105,708	131,865	108,215	23,650	237,573	167,635	140,277	27,358	69,938
Grant	30,993	255,727	204,545	51,182	286,720	257,563	200,207	57,356	29,157
Greene	48,842	147,395	135,877	11,518	196,237	119,699	110,277	9,422	76,538
Hamilton	54,540	131,841	116,327	15,514	186,381	130,383	112,077	18,306	55,998
Hancock	23,120	132,334	119,538	12,796	155,454	140,810	115,950	24,860	14,644
Harrison	1,699	148,639	66,890	81,749	150,338	134,386	61,186	73,200	15,952
Hendricks	62,001	345,809	106,655	239,154	407,810	148,559	135,688	12,871	259,251
Henry	3,466	164,119	135,200	28,919	167,585	165,055	145,852	19,203	2,530
Howard	54,554	148,431	130,662	17,769	202,985	130,581	111,902	18,679	72,404
Huntington	39,364	211,791	193,488	18,303	251,155	167,700	145,305	22,395	83,455
Jackson	47,275	126,594	99,789	26,805	173,869	137,891	107,626	30,265	35,978
Jasper	40,902	97,534	80,857	16,677	138,436	110,918	85,270	25,648	27,518
Jay	78,076	130,255	107,267	22,988	208,331	124,547	100,198	24,349	83,784
Jefferson	31,071	92,829	83,243	9,586	123,900	90,034	66,343	23,691	33,866
Jennings	27,052	82,423	75,992	6,431	109,475	92,172	52,322	39,850	17,303
Johnson	36,069	105,146	96,297	8,849	141,215	114,156	102,840	11,316	27,059
Knox	101,838	207,708	184,066	23,642	309,546	236,108	190,789	45,319	73,438
Kosciusko	47,373	117,014	91,504	25,510	164,387	98,986	75,997	22,989	65,401
Lagrange	27,247	88,987	73,875	15,112	116,234	90,888	78,578	12,310	25,346
Lake	155,430	650,589	372,826	277,763	806,019	538,235	485,205	53,030	267,784

[1] Also the aggregate of payments and cash balances at the close of the year.

TABLE 2.—SUMMARY OF RECEIPTS, PAYMENTS, AND CASH BALANCES OF COUNTIES: 1913—Continued.

[For a text discussion of this table, see page 58.]

COUNTY.	Cash balances at beginning of year.	RECEIPTS.			Aggregate of receipts and cash balances at beginning of year.[1]	PAYMENTS.			Cash balances at close of year.
		Total.	Revenue. (Table 4)	Nonrevenue. (Table 9)		Total.	Governmental cost. (Table 6)	Nongovernmental cost. (Table 9)	
INDIANA—Continued.									
Laporte	$342,580	$262,965	$232,952	$30,013	$605,545	$272,195	$185,984	$86,211	$333,350
Lawrence	40,565	122,188	106,848	15,340	162,753	134,557	116,328	18,229	28,196
Madison	57,509	250,803	211,258	39,545	308,312	230,523	190,108	40,415	77,789
Marion	201,706	932,553	850,569	81,984	1,134,259	1,000,309	854,680	145,629	133,950
Marshall	27,798	93,116	81,403	11,713	120,914	87,560	75,131	12,429	33,354
Martin	9,747	69,582	44,515	25,067	79,329	68,969	44,262	24,707	10,360
Miami	1,293	182,822	148,979	33,843	184,115	163,411	108,442	54,969	20,704
Monroe	24,860	129,324	114,934	14,390	154,184	116,375	99,007	17,368	37,809
Montgomery	49,346	145,832	138,022	7,810	195,178	151,667	124,608	27,059	43,511
Morgan	29,017	106,202	95,006	11,196	135,219	113,061	93,141	19,920	22,158
Newton	22,495	68,645	60,937	7,708	91,140	69,024	53,681	15,343	22,116
Noble	39,551	86,129	67,425	18,704	125,680	87,921	67,274	20,647	37,759
Ohio	7,017	23,790	21,126	2,664	30,807	24,789	21,406	3,383	6,018
Orange	9,194	69,683	59,739	9,944	78,877	71,476	60,687	10 789	7,401
Owen	21,585	96,567	77,428	19,139	118,152	98,272	84,404	13,868	19,880
Parke	27,171	117,435	100,242	17,193	144,606	120,127	102,509	17,618	24,479
Perry	19,510	66,021	48,176	17,845	85,531	69,067	45,259	23,808	16,464
Pike	48,614	81,736	64,660	17,076	130,350	78,908	59,033	19,875	51,442
Porter	20,732	201,368	189,526	11,842	222,100	188,474	155,382	33,092	33,626
Posey	12,688	113,512	87,081	26,431	126,200	116,150	82,967	33,183	10,050
Pulaski	30,424	89,962	85,920	4,042	120,386	76,639	72,939	3,700	43,747
Putnam	36,150	167,374	124,243	43,131	203,524	168,174	116,646	51,528	35,350
Randolph	39,483	154,762	120,102	34,660	194,245	156,786	119,590	37,196	37,459
Ripley	29,653	81,083	70,888	10,195	110,736	80,850	70,620	10,230	29,886
Rush	72,118	160,485	129,425	31,060	232,603	160,760	110,339	50,421	71,843
St. Joseph	76,946	336,332	325,728	10,604	413,278	286,253	232,404	53,849	127,025
Scott	7,227	43,521	37,611	5,910	50,748	42,579	34,686	7,893	8,169
Shelby	17,738	156,915	127,508	29,407	174,653	149,692	115,066	34,626	24,961
Spencer	29,710	78,558	53,051	25,507	108,268	100,406	84,071	16,335	7,862
Starke	59,550	83,085	58,957	24,128	142,635	97,616	62,466	35,150	45,019
Steuben	9,992	53,666	43,367	10,299	63,658	60,250	49,789	10,461	3,408
Sullivan	72,699	118,597	106,920	11,677	191,296	138,649	124,697	13,952	52,647
Switzerland	8,248	51,047	43,279	7,768	59,295	53,306	41,786	11,520	5,989
Tippecanoe	58,169	371,841	226,373	145,468	430,010	303,580	247,690	55,890	126,430
Tipton	46,015	108,132	91,491	16,641	154,147	111,453	94,446	17,007	42,694
Union	28,392	43,512	35,945	7,567	71,904	51,353	41,381	9,972	20,551
Vanderburg	276,521	353,135	335,595	17,540	629,656	404,023	298,173	105,850	225,633
Vermilion	35,076	135,769	114,507	21,262	170,845	138,577	112,133	26,444	32,268
Vigo	27,938	433,235	398,337	34,898	461,173	457,682	387,176	70,506	3,491
Wabash	36,628	124,632	98,483	26,149	161,260	145,300	115,248	30,052	15,960
Warren	22,782	97,631	54,441	43,190	120,413	118,619	89,885	28,734	1,794
Warrick	41,930	91,724	79,796	11,928	133,654	104,088	84,357	19,731	29,566
Washington	46,445	89,120	74,625	14,495	135,565	83,057	69,643	13,414	52,508
Wayne	141,674	261,690	202,865	58,825	403,364	277,395	195,168	82,227	125,969
Wells	85,836	109,363	95,676	13,687	195,199	146,035	133,980	12,055	49,164
White	10,645	144,140	87,259	56,881	154,785	154,785	119,012	35,773	.....
Whitley	12,300	64,834	54,343	10,491	77,134	62,971	52,982	9,989	14,163
IOWA.									
Total	$5,051,084	$43,713,935	$16,564,437	$27,149,498	$48,765,019	$42,766,762	$16,109,664	$26,657,098	$5,998,257
Adair	14,173	259,702	96,791	162,911	273,875	247,751	84,840	162,911	26,124
Adams	24,511	200,328	78,224	122,104	224,839	199,699	79,095	120,604	25,140
Allamakee	17,228	252,368	103,232	149,136	269,596	241,769	98,379	143,390	27,827
Appanoose	46,194	400,176	124,156	276,020	446,370	421,063	130,954	290,109	25,307
Audubon	24,965	225,737	77,371	148,366	250,702	228,034	80,929	147,105	22,668
Benton	96,002	424,445	148,334	276,111	520,447	406,399	110,788	295,611	114,048
Blackhawk	65,253	1,174,134	193,045	981,089	1,239,387	1,155,164	160,919	994,245	84,223
Boone	22,430	465,745	147,695	318,050	488,175	461,089	146,188	314,901	27,086
Bremer	22,983	247,166	82,384	164,782	270,149	240,272	77,815	162,457	29,877
Buchanan	27,230	309,132	111,402	197,730	336,362	306,925	108,790	198,135	29,437
Buena Vista	44,197	405,377	180,328	225,049	449,574	386,964	162,340	224,624	62,610
Butler	27,029	314,447	129,148	185,299	341,476	293,177	121,604	171,573	48,299
Calhoun	14,885	464,042	247,967	216,075	478,927	450,565	202,225	248,340	28,362
Carroll	32,426	428,044	193,798	234,246	460,470	400,119	211,910	188,209	60,351
Cass	36,016	481,445	130,348	351,097	517,461	464,650	110,393	354,257	52,811
Cedar	24,199	415,607	171,260	244,347	439,806	396,726	152,379	244,347	43,080
Cerro Gordo	75,799	559,567	209,491	350,076	635,366	534,615	181,489	353,126	100,751
Cherokee	56,314	309,021	95,704	213,317	365,335	301,518	86,978	214,540	63,817
Chickasaw	19,902	216,899	85,499	131,400	236,801	211,009	77,854	133,155	25,792
Clarke	19,643	207,305	81,137	126,168	226,948	197,534	64,557	132,977	29,414
Clay	25,161	308,060	110,067	197,993	333,221	289,964	112,712	177,252	43,257
Clayton	34,748	339,416	152,606	186,810	374,164	342,678	156,268	186,410	31,486
Clinton	80,823	776,373	270,588	505,785	857,196	722,141	216,356	505,785	135,055
Crawford	56,145	383,874	153,324	230,550	440,019	403,756	149,883	253,873	36,263
Dallas	76,156	511,329	217,674	293,655	587,485	504,913	192,417	312,496	82,572
Davis	41,364	194,658	85,180	109,478	236,022	181,954	67,976	113,978	54,068
Decatur	53,793	302,363	122,393	179,970	356,156	304,400	84,075	220,325	51,756
Delaware	48,731	278,057	124,469	153,588	326,788	274,172	126,081	148,091	52,616
Des Moines	48,052	612,458	159,710	452,748	660,510	590,170	287,474	302,696	70,340
Dickinson	27,670	226,403	65,692	160,711	254,073	206,659	77,132	129,527	47,414

[1] Also the aggregate of payments and cash balances at the close of the year.

TABLE 2.—SUMMARY OF RECEIPTS, PAYMENTS, AND CASH BALANCES OF COUNTIES: 1913—Continued.

[For a text discussion of this table, see page 58.]

COUNTY.	Cash balances at beginning of year.	RECEIPTS. Total.	RECEIPTS. Revenue. (Table 4)	RECEIPTS. Nonrevenue. (Table 9)	Aggregate of receipts and cash balances at beginning of year.[1]	PAYMENTS. Total.	PAYMENTS. Governmental cost. (Table 6)	PAYMENTS. Nongovernmental cost. (Table 9)	Cash balances at close of year.
IOWA—Continued.									
Dubuque	$122,350	$610,099	$302,526	$307,573	$732,449	$611,247	$284,242	$327,005	$121,202
Emmet	26,271	402,600	257,054	145,546	428,871	400,798	248,660	152,138	28,073
Fayette	49,321	422,334	160,478	261,856	471,655	402,944	147,680	255,264	68,711
Floyd	17,328	353,339	108,024	245,315	370,667	330,342	95,158	235,184	40,325
Franklin	83,125	407,723	199,665	208,058	490,848	400,071	227,264	172,807	90,777
Fremont	49,788	387,077	105,619	281,458	436,865	398,300	209,331	188,969	38,565
Greene	77,205	387,718	178,879	208,839	464,923	413,398	204,559	208,839	51,525
Grundy	22,315	256,092	85,508	170,584	278,407	249,974	86,029	163,945	28,433
Guthrie	38,081	331,169	117,001	214,168	369,250	302,611	92,318	210,293	66,639
Hamilton	143,219	639,634	332,921	306,713	782,853	618,025	346,822	271,203	164,828
Hancock	216,744	331,322	172,597	158,725	548,066	463,874	305,149	158,725	84,192
Hardin	92,877	342,756	138,936	203,820	435,633	346,193	143,198	202,995	89,440
Harrison	62,776	451,270	201,228	250,042	514,046	437,173	181,563	255,610	76,873
Henry	26,848	442,027	104,085	337,942	468,875	441,210	203,473	237,737	27,665
Howard	29,427	205,553	78,707	126,846	234,980	190,775	69,002	121,773	44,205
Humboldt	37,818	416,345	268,705	147,640	454,163	415,835	252,648	163,187	38,328
Ida	32,774	208,521	73,961	134,560	241,295	196,170	58,601	137,569	45,125
Iowa	38,889	318,030	145,599	172,431	356,919	300,109	127,588	172,521	56,810
Jackson	45,925	350,617	132,561	218,056	396,542	350,531	146,687	203,844	46,011
Jasper	53,249	574,231	225,014	349,217	627,480	509,504	172,352	337,152	117,976
Jefferson	35,172	270,557	99,684	170,873	305,729	267,165	97,022	170,143	38,564
Johnson	59,263	446,445	150,791	295,654	505,708	432,884	137,010	295,874	72,824
Jones	42,923	329,576	120,445	209,131	372,499	332,775	127,322	205,453	39,724
Keokuk	24,800	329,512	119,427	210,085	354,312	301,892	100,225	201,667	52,420
Kossuth	74,796	650,537	425,638	224,899	725,333	621,224	383,342	237,882	104,109
Lee	55,513	621,350	206,019	415,331	676,863	597,344	167,411	429,933	79,519
Linn	66,650	1,131,021	245,394	885,627	1,197,671	1,126,537	240,910	885,627	71,134
Louisa	29,526	305,585	159,735	145,850	335,111	299,935	144,700	155,235	35,176
Lucas	36,093	239,427	104,417	135,010	275,520	235,410	92,780	142,630	40,110
Lyon	31,673	261,663	69,724	191,939	293,336	266,316	65,541	200,775	27,020
Madison	12,602	292,357	108,205	184,152	304,959	282,478	107,438	175,040	22,481
Mahaska	84,745	452,930	174,556	278,374	537,675	458,959	166,762	292,197	78,716
Marion	45,314	454,258	163,962	290,296	499,572	466,207	185,254	280,953	33,365
Marshall	59,309	453,227	128,740	324,487	512,536	463,121	140,229	322,892	49,415
Mills	13,796	282,810	108,922	173,888	296,606	269,994	95,383	174,611	26,612
Mitchell	19,404	226,279	90,014	136,265	245,683	224,467	86,657	137,810	21,216
Monona	93,881	458,863	206,628	252,235	552,744	411,290	175,790	235,500	141,454
Monroe	40,353	305,370	115,109	190,261	345,723	308,265	106,779	201,486	37,458
Montgomery	54,484	324,009	90,322	233,687	378,493	314,704	81,192	233,512	63,789
Muscatine	65,259	386,596	152,781	233,815	451,855	379,571	133,210	246,361	72,284
O'Brien	48,775	351,095	147,339	203,756	399,870	318,131	113,142	204,989	81,739
Osceola	20,645	240,974	85,529	155,445	261,619	215,333	83,166	132,167	46,286
Page	68,300	646,000	275,000	371,000	714,300	649,799	275,959	373,840	64,501
Palo Alto	47,012	351,837	186,137	165,700	398,849	343,519	190,595	152,924	55,330
Plymouth	45,122	412,162	129,898	282,264	457,284	422,270	133,478	288,792	35,014
Pocahontas	78,552	636,867	466,423	170,444	715,419	589,718	368,597	221,121	125,701
Polk	213,942	2,578,092	630,878	1,947,214	2,792,034	2,547,412	565,916	1,981,496	244,622
Pottawattamie	64,360	1,064,922	325,163	739,759	1,129,282	1,044,481	318,281	726,200	84,801
Poweshiek	46,712	416,979	160,806	256,173	463,691	396,609	140,886	255,723	67,082
Ringgold	27,685	223,433	78,877	144,556	251,118	211,764	66,663	145,101	39,354
Sac	23,100	420,278	177,803	242,475	443,378	408,525	195,215	213,310	34,853
Scott	34,828	804,584	302,952	501,632	839,412	790,471	282,563	507,908	48,941
Shelby	74,215	351,037	161,192	189,845	425,252	347,685	161,109	186,576	77,567
Sioux	53,975	370,125	91,055	279,070	424,100	384,436	99,366	285,070	39,664
Story	69,649	639,878	275,502	364,376	709,527	606,765	273,646	333,119	102,762
Tama	50,504	439,138	187,561	251,577	489,642	431,526	150,149	281,377	58,116
Taylor	18,697	340,533	161,117	179,416	359,230	319,034	144,092	174,942	40,196
Union	42,167	316,437	100,920	215,517	358,604	319,010	119,040	199,970	39,594
Van Buren	15,318	270,077	120,217	149,860	285,395	267,354	92,867	174,487	18,041
Wapello	29,590	587,760	155,040	432,720	617,350	577,979	169,722	408,257	39,371
Warren	58,450	324,867	136,298	188,569	383,317	297,742	93,223	204,519	85,575
Washington	50,817	354,908	145,077	209,831	405,725	362,623	154,342	208,281	43,102
Wayne	36,303	263,925	89,719	174,206	300,228	250,630	77,624	173,006	49,598
Webster	141,941	929,013	506,340	422,673	1,070,954	890,683	509,378	381,305	180,271
Winnebago	21,794	251,769	104,577	147,192	273,563	251,769	104,952	146,817	21,794
Winneshiek	14,848	332,285	156,246	176,039	347,133	341,351	152,299	189,052	5,782
Woodbury	112,899	1,333,854	381,180	952,674	1,446,753	1,277,148	324,583	952,565	169,605
Worth	25,974	174,774	78,232	96,542	200,748	174,033	70,391	103,642	26,715
Wright	99,002	531,825	168,761	363,064	630,827	523,491	320,339	203,152	107,336
KANSAS.									
Total	$6,572,706	$32,330,763	$7,432,155	$24,898,608	$38,903,469	$32,302,074	$6,703,125	$25,598,949	$6,601,395
Allen	51,136	476,114	87,137	388,977	527,250	477,927	94,586	383,341	49,323
Anderson	53,076	221,187	41,439	179,748	274,263	227,082	36,885	190,197	47,181
Atchison	49,306	491,787	102,620	389,167	541,093	455,932	77,766	378,166	85,161
Barber	87,070	216,449	70,842	145,607	303,519	218,925	62,921	156,004	84,594
Barton	45,923	339,023	88,058	250,965	384,946	315,276	57,178	258,098	69,670

[1] Also the aggregate of payments and cash balances at the close of the year.

TABLE 2.—SUMMARY OF RECEIPTS, PAYMENTS, AND CASH BALANCES OF COUNTIES: 1913—Continued.

[For a text discussion of this table, see page 58.]

COUNTY.	Cash balances at beginning of year.	RECEIPTS.			Aggregate of receipts and cash balances at beginning of year.[1]	PAYMENTS.			Cash balances at close of year.
		Total.	Revenue. (Table 4)	Nonrevenue. (Table 9)		Total.	Governmental cost. (Table 6)	Nongovernmental cost. (Table 9)	
KANSAS—Continued.									
Bourbon	$60,057	$364,315	$53,293	$311,022	$424,372	$402,682	$92,365	$310,317	$21,690
Brown	12,298	374,189	68,804	305,385	386,487	348,894	59,568	289,326	37,593
Butler	5,389	428,963	74,544	354,419	434,352	426,646	72,343	354,303	7,706
Chase	18,703	166,399	56,156	110,243	185,102	162,391	46,349	116,042	22,711
Chautauqua	180,626	227,108	60,269	166,839	407,734	240,321	60,380	179,941	167,413
Cherokee	44,625	409,745	115,498	294,247	454,370	412,236	108,574	303,662	42,134
Cheyenne	33,047	71,037	27,584	43,453	104,084	76,952	26,509	50,443	27,132
Clark	8,228	116,118	36,088	80,030	124,346	110,315	25,285	85,030	14,031
Clay	44,189	260,123	65,884	194,239	304,312	272,311	72,374	199,937	32,001
Cloud	66,066	342,177	88,629	253,548	408,243	385,616	97,731	287,885	22,627
Coffey	28,878	249,470	63,880	185,590	278,348	221,032	37,611	183,421	57,316
Comanche	17,358	96,405	27,095	69,310	113,763	101,744	26,342	75,402	12,019
Cowley	33,813	623,413	162,676	460,737	657,226	590,737	123,243	467,494	66,489
Crawford	98,206	690,602	112,008	578,594	788,808	692,555	125,228	567,327	96,253
Decatur	43,095	130,845	39,042	91,803	173,940	128,097	31,444	96,653	45,843
Dickinson	54,365	435,632	96,194	339,438	489,997	415,173	88,735	326,438	74,824
Doniphan	61,285	268,721	77,431	191,290	330,006	290,283	73,010	217,273	39,723
Douglas	65,815	471,477	93,279	378,198	537,292	471,187	72,882	398,305	66,105
Edwards	61,256	146,140	39,675	106,465	207,396	155,711	39,246	116,465	51,685
Elk	24,636	158,107	41,799	116,308	182,743	152,443	34,504	117,939	30,300
Ellis	20,516	174,345	49,367	124,978	194,861	172,543	53,150	119,393	22,318
Ellsworth	27,930	208,916	46,725	162,191	236,846	201,665	40,793	160,872	35,181
Finney	69,124	162,922	48,508	114,414	232,046	171,040	50,767	120,273	61,006
Ford	104,661	261,461	90,282	171,179	366,122	305,456	133,363	172,093	60,666
Franklin	38,228	333,438	64,562	268,876	371,666	327,918	58,329	269,589	43,748
Geary	16,996	183,069	43,142	139,927	200,065	170,832	32,317	138,515	29,233
Gove	23,810	83,457	17,379	66,078	107,267	86,817	20,205	66,612	20,450
Graham	35,288	138,917	35,385	103,532	174,205	139,660	40,348	99,312	34,545
Grant	9,455	41,184	19,604	21,580	50,639	36,141	12,311	23,830	14,498
Gray	26,234	79,233	25,466	53,767	105,467	76,275	20,008	56,267	29,192
Greeley	12,292	41,345	19,795	21,550	53,637	43,626	11,116	32,510	10,011
Greenwood	27,259	339,893	91,740	248,153	367,152	334,584	58,246	276,338	32,568
Hamilton	34,393	76,728	23,813	52,915	111,121	79,652	19,608	60,044	31,469
Harper	188,445	267,206	57,646	209,560	455,651	262,700	46,844	215,856	192,951
Harvey	74,701	335,922	54,595	281,327	410,623	354,299	65,865	288,434	56,324
Haskell	6,720	50,686	19,753	30,933	57,406	46,090	15,819	30,271	11,316
Hodgeman	21,026	64,017	23,766	40,251	85,043	68,853	22,919	45,934	16,190
Jackson	28,278	297,014	67,888	229,126	325,292	272,637	49,543	223,094	52,655
Jefferson	13,929	383,275	70,241	313,034	397,204	313,106	67,063	246,043	84,098
Jewell	57,838	346,180	85,015	261,165	404,018	350,728	82,490	268,238	53,290
Johnson	23,383	424,064	124,469	299,595	447,447	387,222	126,515	260,707	60,225
Kearny	28,753	82,160	31,451	50,709	110,913	67,778	20,799	46,979	43,135
Kingman	44,832	228,179	62,139	166,040	273,011	231,470	44,753	186,717	41,541
Kiowa	55,966	137,818	45,908	91,910	193,784	145,884	32,803	113,081	47,900
Labette	25,528	467,971	100,339	367,632	493,499	459,292	95,773	363,519	34,207
Lane	29,894	57,959	18,609	39,350	87,853	55,273	16,354	38,919	32,580
Leavenworth	159,843	704,534	292,523	412,011	864,377	729,018	216,319	512,699	135,359
Lincoln	80,074	182,752	56,157	126,595	262,826	175,089	44,560	130,529	87,737
Linn	15,660	215,552	51,509	164,043	231,212	195,053	44,562	150,491	36,159
Logan	21,218	83,329	23,563	59,766	104,547	81,195	23,478	57,717	23,352
Lyon	40,685	495,931	121,200	374,731	536,616	459,176	103,986	355,190	77,440
McPherson	29,304	347,277	57,494	289,783	376,581	328,148	48,943	279,205	48,433
Marion	68,021	374,240	94,314	279,926	442,261	362,388	59,867	302,521	79,873
Marshall	53,465	445,991	103,970	342,021	499,456	448,061	92,247	355,814	51,395
Meade	11,874	110,056	29,950	80,106	121,930	99,821	24,805	75,016	22,109
Miami	27,403	287,512	59,763	227,749	314,915	272,950	50,209	222,741	41,965
Mitchell	30,259	270,903	74,083	196,820	301,162	255,283	53,765	201,518	45,879
Montgomery	35,951	1,041,607	203,374	838,233	1,077,558	1,018,572	151,190	867,382	58,986
Morris	152,605	218,413	56,649	161,764	371,018	212,131	49,253	162,878	158,887
Morton	5,278	21,557	6,970	14,587	26,835	20,735	6,235	14,500	6,100
Nemaha	44,663	337,253	48,953	288,300	381,916	338,043	57,920	280,123	43,873
Neosho	34,749	372,475	65,726	306,749	407,224	373,729	68,169	305,560	33,495
Ness	34,789	116,338	35,746	80,592	151,127	122,016	32,780	89,236	29,111
Norton	57,318	190,189	56,852	133,337	247,507	217,915	63,473	154,442	29,592
Osage	40,938	306,730	63,167	243,563	347,668	292,219	45,159	247,060	55,449
Osborne	40,752	234,600	59,379	175,221	275,352	234,189	55,152	179,037	41,163
Ottawa	39,767	245,644	69,163	176,481	285,411	228,506	64,521	163,985	56,905
Pawnee	48,325	186,373	51,161	135,212	234,698	175,667	39,140	136,527	59,031
Phillips	23,288	279,519	92,702	186,817	302,807	272,447	87,209	185,238	30,360
Pottawatomie	27,599	316,381	55,147	261,234	343,980	319,351	56,202	263,149	24,629
Pratt	111,751	242,160	71,034	171,126	353,911	240,760	58,180	182,580	113,151
Rawlins	20,957	97,997	28,111	69,886	118,954	99,916	28,281	71,635	19,038
Reno	56,869	814,726	151,246	663,480	871,595	811,762	145,173	666,589	59,833
Republic	75,628	283,570	68,698	214,872	359,198	300,670	78,012	222,658	58,528
Rice	29,270	304,241	92,232	212,009	333,511	282,744	78,297	204,447	50,767
Riley	28,455	310,189	69,769	240,420	338,644	301,482	43,461	258,021	37,162
Rooks	43,885	205,781	61,192	144,589	249,666	193,770	41,801	151,969	55,896
Rush	75,453	145,529	37,677	107,852	220,982	142,529	33,641	108,888	78,453
Russell	141,720	220,802	57,000	163,802	362,522	193,828	48,691	145,137	168,694
Saline	11,153	452,502	112,310	340,192	463,655	398,903	82,085	316,818	64,752

[1] Also the aggregate of payments and cash balances at the close of the year.

TABLE 2.—SUMMARY OF RECEIPTS, PAYMENTS, AND CASH BALANCES OF COUNTIES: 1913—Continued.

[For a text discussion of this table, see page 58.]

COUNTY.	Cash balances at beginning of year.	RECEIPTS. Total.	RECEIPTS. Revenue. (Table 4)	RECEIPTS. Nonrevenue. (Table 9)	Aggregate of receipts and cash balances at beginning of year.[1]	PAYMENTS. Total.	PAYMENTS. Governmental cost. (Table 6)	PAYMENTS. Nongovernmental cost. (Table 9)	Cash balances at close of year.
KANSAS—Continued.									
Scott	$32,785	$68,865	$23,758	$45,107	$101,650	$72,262	$16,155	$56,107	$29,388
Sedgwick	623,435	1,994,913	358,173	1,636,740	2,618,348	1,981,939	322,209	1,659,730	636,409
Seward	15,236	92,589	37,178	55,411	107,825	77,763	20,408	57,355	30,062
Shawnee	197,156	1,460,149	234,158	1,225,991	1,657,305	1,463,942	205,961	1,257,981	193,363
Sheridan	20,516	90,266	23,088	67,178	110,782	96,517	26,702	69,815	14,265
Sherman	40,962	102,348	34,556	67,792	143,310	103,657	31,393	72,264	39,653
Smith	33,411	256,720	50,088	206,632	290,131	229,761	38,154	191,607	60,370
Stafford	41,923	235,468	63,706	171,762	277,391	237,167	51,826	185,341	40,224
Stanton	9,231	33,701	13,099	20,602	42,932	28,977	7,318	21,659	13,955
Stevens	31,666	51,586	25,707	25,879	83,252	47,467	21,098	26,369	35,785
Sumner	351,129	430,383	136,513	293,870	781,512	430,434	129,260	301,174	351,078
Thomas	24,501	106,417	29,749	76,668	130,918	101,276	30,465	70,811	29,642
Trego	10,748	137,083	39,114	97,969	147,831	139,244	59,460	79,784	8,587
Wabaunsee	33,266	247,686	69,751	177,935	280,952	241,638	54,780	186,858	39,314
Wallace	13,664	55,407	16,537	38,870	69,071	56,370	16,983	39,387	12,701
Washington	27,737	362,052	59,981	302,071	389,789	353,650	54,161	299,489	36,139
Wichita	21,711	39,204	16,396	22,808	60,915	36,376	13,588	22,788	24,539
Wilson	170,963	352,923	62,449	290,474	523,886	323,679	45,608	278,071	200,207
Woodson	2,261	140,562	28,551	112,011	142,823	142,823	32,456	110,367	.....
Wyandotte	857,511	2,566,883	403,308	2,163,575	3,424,394	3,025,057	467,214	2,557,843	399,337
KENTUCKY.									
Total	$1,629,942	$11,986,616	$8,607,899	$3,378,717	$13,616,558	$12,220,775	$8,792,640	$3,428,135	$1,395,783
Adair	.....	48,278	44,507	3,771	48,278	43,234	39,463	3,771	5,044
Allen	11,430	63,546	62,546	1,000	74,976	61,000	50,000	11,000	13,976
Anderson	5,165	57,329	57,320	9	62,494	53,233	51,001	2,232	9,261
Ballard	6,535	106,772	83,427	23,345	113,307	109,010	85,648	23,362	4,297
Barren	674	99,641	87,239	12,402	100,315	99,072	90,670	8,402	1,243
Bath	5,291	65,764	57,431	8,333	71,055	68,315	57,482	10,833	2,740
Bell	8	71,154	71,154	.....	71,162	67,054	67,054	.....	4,108
Boone	12,183	67,474	41,671	25,803	79,657	70,338	46,634	23,704	9,319
Bourbon	14,649	124,925	122,633	2,292	139,574	138,481	116,952	21,529	1,093
Boyd	10,958	107,036	76,945	30,091	117,994	114,667	94,860	19,807	3,327
Boyle	15,813	78,841	65,351	13,490	94,654	80,122	63,123	16,999	14,532
Bracken	14,374	66,100	52,595	13,505	80,474	62,021	43,521	18,500	18,453
Breathitt	5,126	80,533	64,587	15,946	85,659	72,169	54,217	17,952	13,490
Breckinridge	818	92,127	76,393	15,734	92,945	87,675	78,545	9,130	5,270
Bullitt	19,172	73,602	50,239	23,363	92,774	80,150	55,749	24,401	12,624
Butler	.....	72,843	57,720	15,123	72,843	69,921	54,798	15,123	2,922
Caldwell	1,139	83,630	49,593	34,037	84,769	80,568	56,931	23,637	4,201
Calloway	9,873	127,284	85,367	41,917	137,157	125,160	84,412	40,748	11,997
Campbell	43,975	121,405	86,601	34,804	165,380	155,922	121,118	34,804	9,458
Carlisle	9,274	66,416	41,664	24,752	75,690	63,676	38,626	25,050	12,014
Carroll	6,273	42,593	42,588	5	48,866	43,143	39,996	3,147	5,723
Carter	.....	80,719	60,573	20,146	80,719	79,225	58,469	20,756	1,494
Casey	.....	46,477	46,477	.....	46,477	45,732	45,732	.....	745
Christian	21,395	334,357	159,813	174,544	355,752	338,981	162,139	176,842	16,771
Clark	110,333	82,610	82,593	17	192,943	115,528	105,511	10,017	77,415
Clay	.....	51,255	51,255	.....	51,255	49,550	49,550	.....	1,705
Clinton	623	20,208	20,208	.....	20,831	20,503	20,503	.....	328
Crittenden	1,546	76,871	56,049	20,822	78,417	71,061	50,239	20,822	7,356
Cumberland	338	32,407	29,064	3,343	32,745	31,550	29,347	2,203	1,195
Daviess	34,902	278,721	168,859	109,862	313,623	290,346	180,174	110,172	23,277
Edmonson	562	29,137	28,984	153	29,699	27,587	27,434	153	2,112
Elliott	12	31,824	24,032	7,792	31,836	31,478	24,486	6,992	358
Estill	1,468	40,175	40,076	99	41,643	39,393	36,294	3,099	2,250
Fayette	33,366	286,843	275,104	11,739	320,209	268,719	244,870	23,849	51,490
Fleming	2,749	77,240	76,553	687	79,989	78,699	75,386	3,313	1,290
Floyd	1,967	49,137	49,137	.....	51,104	50,618	50,618	.....	486
Franklin	49,850	100,418	85,814	14,604	150,268	107,248	90,729	16,519	43,020
Fulton	31,687	139,495	66,521	72,974	171,182	139,911	69,867	70,044	31,271
Gallatin	8,768	24,984	24,509	475	33,752	31,348	29,762	1,586	2,404
Garrard	.....	66,890	66,890	.....	66,890	66,625	62,428	4,197	265
Grant	16,444	59,768	58,627	1,141	76,212	61,683	53,160	8,523	14,529
Graves	20,973	298,518	157,929	140,589	319,491	297,610	158,161	139,449	21,881
Grayson	2,978	76,395	76,395	.....	79,373	70,620	70,620	.....	8,753
Green	86	38,096	31,435	6,661	38,182	35,307	30,787	4,520	2,875
Greenup	6,167	50,985	50,985	.....	57,152	53,267	52,818	449	3,885
Hancock	41	49,494	37,191	12,303	49,535	49,535	36,754	12,781	.....
Hardin	11,693	125,549	95,817	29,732	137,242	124,741	111,099	13,642	12,501
Harlan	2,006	41,137	41,137	.....	43,143	43,051	43,051	.....	92
Harrison	60,858	82,134	82,024	110	142,992	92,378	75,368	17,010	50,614
Hart	9,732	73,406	65,890	7,516	83,138	81,307	74,909	6,398	1,831
Henderson	17,825	263,133	141,774	121,359	280,958	261,801	143,947	117,854	19,157
Henry	6,858	90,212	59,099	31,113	97,070	86,764	61,807	24,957	10,306
Hickman	7,205	144,736	69,630	75,106	151,941	146,190	75,063	71,127	5,751
Hopkins	12,021	232,435	133,062	99,373	244,456	226,389	147,727	78,662	18,067
Jackson	798	25,310	25,057	253	26,108	26,092	25,839	253	16

[1] Also the aggregate of payments and cash balances at the close of the year.

TABLE 2.—SUMMARY OF RECEIPTS, PAYMENTS, AND CASH BALANCES OF COUNTIES: 1913—Continued.

[For a text discussion of this table, see page 58.]

COUNTY.	Cash balances at beginning of year.	RECEIPTS. Total.	RECEIPTS. Revenue. (Table 4)	RECEIPTS. Nonrevenue. (Table 9)	Aggregate of receipts and cash balances at beginning of year.[1]	PAYMENTS. Total.	PAYMENTS. Governmental cost. (Table 6)	PAYMENTS. Nongovernmental cost. (Table 9)	Cash balances at close of year.
KENTUCKY—Continued.									
Jefferson	$352,309	$1,939,112	$806,264	$1,132,848	$2,291,421	$2,075,977	$942,678	$1,133,299	$215,444
Jessamine	23,974	70,363	60,307	10,056	94,337	75,883	64,000	11,883	18,454
Johnson	3,738	66,099	54,430	11,669	69,837	67,715	55,673	12,042	2,122
Kenton	93,496	160,368	152,595	7,773	253,864	206,242	204,475	1,767	47,622
Knott	2,646	38,351	37,330	1,021	40,997	36,486	34,986	1,500	4,511
Knox	880	66,902	66,902	.....	67,782	65,827	65,827	.....	1,955
Larue	5,903	55,520	41,876	13,644	61,423	44,644	32,110	12,534	16,779
Laurel	65	68,381	67,534	847	68,446	68,324	63,477	4,847	122
Lawrence	2,123	63,686	63,686	.....	65,809	61,183	61,183	.....	4,626
Lee	130	38,194	30,288	7,906	38,324	38,301	30,499	7,802	23
Leslie	10,170	33,276	32,666	610	43,446	29,623	27,610	2,013	13,823
Letcher	1,800	40,328	40,328	.....	42,128	33,898	33,898	.....	8,230
Lewis	13,276	49,747	49,014	733	63,023	52,200	48,317	3,883	10,823
Lincoln	4,902	82,528	82,528	.....	87,430	75,625	66,126	9,499	11,805
Livingston	4,364	81,276	48,964	32,312	85,640	84,032	54,448	29,584	1,608
Logan	18,252	137,551	98,877	38,674	155,803	146,649	87,984	58,665	9,154
Lyon	.....	49,307	36,657	12,650	49,307	49,307	36,657	12,650	.....
McCracken	157,748	333,912	140,126	193,786	491,660	321,418	160,132	161,286	170,242
McCreary	.....	14,045	14,045	.....	14,045	10,353	10,353	.....	3,692
McLean	1,310	45,891	43,270	2,621	47,201	46,882	42,882	4,000	319
Madison	19,859	115,243	113,792	1,451	135,102	113,822	104,831	8,991	21,280
Magoffin	1,305	36,711	36,711	.....	38,016	33,525	33,525	.....	4,491
Marion	585	65,138	60,511	4,627	65,723	60,144	58,083	2,061	5,579
Marshall	4,535	98,184	61,027	37,157	102,719	96,683	63,213	33,470	6,036
Martin	.....	27,567	27,555	12	27,567	20,917	20,905	12	6,650
Mason	12,475	130,048	100,976	29,072	142,523	124,742	96,056	28,686	17,781
Meade	2,661	62,292	46,015	16,277	64,953	63,119	43,816	19,303	1,834
Menifee	.....	17,201	17,201	.....	17,201	16,435	16,435	.....	766
Mercer	18,937	93,578	78,490	15,088	112,515	106,484	87,396	19,088	6,031
Metcalfe	2,392	29,941	29,168	773	32,333	30,030	29,257	773	2,303
Monroe	2,208	38,853	36,203	2,650	41,061	35,964	33,314	2,650	5,097
Montgomery	28	91,090	71,434	19,656	91,118	83,090	63,186	19,904	8,028
Morgan	241	50,428	48,466	1,962	50,669	50,339	48,499	1,840	330
Muhlenberg	11,146	88,186	77,713	10,473	99,332	93,589	83,116	10,473	5,743
Nelson	9,537	109,450	93,723	15,727	118,987	114,840	104,190	10,650	4,147
Nicholas	16,411	52,870	51,345	1,525	69,281	49,384	47,859	1,525	19,897
Ohio	5,601	103,872	90,396	13,476	109,473	108,004	94,654	13,350	1,469
Oldham	10,873	44,739	43,377	1,362	55,612	52,539	51,389	1,150	3,073
Owen	.....	81,243	65,693	15,550	81,243	80,320	65,525	14,795	923
Owsley	206	22,391	22,369	22	22,597	21,922	21,900	22	675
Pendleton	35,988	107,557	50,653	56,904	143,545	128,503	57,099	71,404	15,042
Perry	1,837	45,848	43,422	2,426	47,685	44,914	37,319	7,595	2,771
Pike	15,851	122,549	105,459	17,090	138,400	137,434	120,344	17,090	966
Powell	505	19,508	17,844	1,664	20,013	19,533	17,869	1,664	480
Pulaski	552	134,129	93,764	40,365	134,681	134,650	101,206	33,444	31
Robertson	3,133	29,035	19,783	9,252	32,168	31,271	20,169	11,102	897
Rockcastle	248	47,240	47,240	.....	47,488	47,300	47,300	.....	188
Rowan	.....	29,241	28,047	1,194	29,241	28,606	25,339	3,267	635
Russell	9,930	32,444	31,674	770	42,374	37,363	36,593	770	5,011
Scott	7,561	92,047	87,114	4,933	99,608	94,849	79,960	14,889	4,759
Shelby	7,210	134,629	125,224	9,405	141,839	110,980	96,944	14,036	30,859
Simpson	432	74,520	72,505	2,015	74,952	74,074	73,375	699	878
Spencer	1,076	43,923	39,453	4,470	44,999	38,739	37,597	1,142	6,260
Taylor	.....	33,048	32,853	195	33,048	27,188	26,993	195	5,860
Todd	1,842	79,102	63,663	15,439	80,944	79,986	64,767	15,219	958
Trigg	14,184	88,374	50,102	38,272	102,558	101,530	72,372	29,158	1,028
Trimble	5,254	30,440	26,067	4,373	35,694	26,556	19,183	7,373	9,138
Union	333	165,018	107,497	57,521	165,351	164,397	102,042	62,355	954
Warren	21,120	168,158	107,143	61,015	189,278	172,958	111,473	61,485	16,320
Washington	1,464	78,365	57,437	20,928	79,829	75,740	56,152	19,588	4,089
Wayne	1,422	54,156	54,156	.....	55,578	53,575	52,892	683	2,003
Webster	4,966	152,811	90,836	61,975	157,777	147,531	86,137	61,394	10,246
Whitley	.....	92,972	92,972	.....	92,972	92,467	92,467	.....	505
Wolfe	61	31,202	27,013	4,189	31,263	28,812	24,623	4,189	2,451
Woodford	10,906	88,069	79,992	8,077	98,975	89,590	76,513	13,077	9,385
LOUISIANA.									
Total	$872,660	$8,462,118	$6,013,822	$2,448,296	$9,334,778	$8,104,485	$6,322,372	$1,782,113	$1,230,293
Acadia	107	179,864	125,727	54,137	179,971	178,328	131,828	46,500	1,643
Allen	.....	38,978	38,905	73	38,978	32,918	32,845	73	6,060
Ascension	.....	142,249	68,282	73,967	142,249	138,827	60,883	77,944	3,422
Assumption	3,841	87,913	62,823	25,090	91,754	90,664	68,283	22,381	1,090
Avoyelles	4,934	318,776	123,897	194,879	323,710	317,289	150,471	166,818	6,421
Beauregard	.....	281,237	50,802	230,435	281,237	52,002	51,974	28	229,235
Bienville	1,033	118,869	108,682	10,187	119,902	119,826	111,660	8,166	76
Bossier	.....	109,544	80,627	28,917	109,544	109,544	78,723	30,821	.....
Caddo	55,251	502,186	434,338	67,848	557,437	507,606	461,740	45,866	49,831
Calcasieu	61,401	583,769	510,527	73,242	645,170	422,332	368,832	53,500	222,838

[1] Also the aggregate of payments and cash balances at the close of the year.

TABLE 2.—SUMMARY OF RECEIPTS, PAYMENTS, AND CASH BALANCES OF COUNTIES: 1913—Continued.

[For a text discussion of this table, see page 58.]

COUNTY.	Cash balances at beginning of year.	RECEIPTS.			Aggregate of receipts and cash balances at beginning of year.[1]	PAYMENTS.			Cash balances at close of year.
		Total.	Revenue. (Table 4)	Nonrevenue. (Table 9)		Total.	Governmental cost. (Table 6)	Nongovernmental cost. (Table 9)	
LOUISIANA—Continued.									
Caldwell	$17,625	$63,822	$45,765	$18,057	$81,447	$80,804	$63,886	$16,918	$643
Cameron	14,403	18,760	18,760	.....	33,163	20,356	20,356	.....	12,807
Catahoula	11,064	48,932	45,883	3,049	59,996	50,994	44,101	6,893	9,002
Claiborne	5,544	72,688	72,644	44	78,232	66,266	66,222	44	11,966
Concordia	8,581	74,071	42,445	31,626	82,652	77,348	46,117	31,231	5,304
De Soto	37,258	181,220	138,471	42,749	218,478	195,810	152,309	43,501	22,668
East Baton Rouge	61,926	154,697	125,839	28,858	216,623	176,926	170,567	6,359	39,697
East Carroll	12,654	58,990	41,758	17,232	71,644	66,967	56,762	10,205	4,677
East Feliciana	5,759	52,239	40,242	11,997	57,998	51,598	38,011	13,587	6,400
Evangeline	4,249	144,967	121,936	23,031	149,216	90,157	84,256	5,901	59,059
Franklin	8,057	76,142	65,133	11,009	84,199	80,636	70,679	9,957	3,563
Grant	22,724	178,947	99,069	79,878	201,671	191,557	134,252	57,305	10,114
Iberia	2,414	118,711	95,756	22,955	121,125	118,245	92,145	26,100	2,880
Iberville	30,638	134,908	101,403	33,505	165,546	138,000	116,428	21,572	27,546
Jackson	.....	159,000	60,626	98,374	159,000	159,000	141,030	17,970	.....
Jefferson	936	107,154	107,154	.....	108,090	105,267	86,267	19,000	2,823
Jefferson Davis	.....	80,015	66,008	14,007	80,015	78,755	66,355	12,400	1,260
La Salle	16,583	119,472	72,268	47,204	136,055	117,886	71,019	46,867	18,169
Lafayette	.....	132,271	95,815	36,456	132,271	132,271	92,720	39,551	.....
Lafourche	8,418	86,677	77,448	9,229	95,095	87,201	83,109	4,092	7,894
Lincoln	13,837	74,926	68,499	6,427	88,763	85,236	84,236	1,000	3,527
Livingston	3,335	59,934	44,467	15,467	63,269	62,459	48,443	14,016	810
Madison	5,549	85,207	54,932	30,275	90,756	88,473	63,195	25,278	2,283
Morehouse	22,362	84,696	68,096	16,600	107,058	92,041	90,059	1,982	15,017
Natchitoches	5,575	288,381	163,817	124,564	293,956	279,378	201,514	77,864	14,578
Orleans [2]	.....	.....	.....	.....	.....	.....	.....	.....	.....
Ouachita	5,151	105,287	79,245	26,042	110,438	98,011	81,349	16,662	12,427
Plaquemines	9,578	33,625	33,625	.....	43,203	33,113	33,113	.....	10,090
Pointe Coupee	3,076	50,680	49,212	1,468	53,756	53,215	53,215	.....	541
Rapides	329	381,369	203,033	178,336	381,698	381,552	201,640	179,912	146
Red River	16,094	43,619	42,666	953	59,713	50,798	50,711	87	8,915
Richland	11,316	61,975	58,990	2,985	73,291	63,400	59,946	3,454	9,891
Sabine	10,181	282,619	133,565	149,054	292,800	247,505	151,759	95,746	45,295
St. Bernard	2,839	94,603	83,733	10,870	97,442	92,274	88,547	3,727	5,168
St. Charles	21,002	46,646	46,346	300	67,648	57,263	57,165	98	10,385
St. Helena	13,895	25,000	23,385	1,615	38,895	27,016	27,001	15	11,879
St. James	32,860	94,095	82,590	11,505	126,955	94,221	70,716	23,505	32,734
St. John the Baptist	28,533	66,352	58,302	8,050	94,885	78,556	62,906	15,650	16,329
St. Landry	20,913	251,549	137,501	114,048	272,462	200,336	168,546	31,790	72,126
St. Martin	.....	81,945	63,550	18,395	81,945	80,103	60,798	19,305	1,842
St. Mary	44,540	189,053	150,157	38,896	233,593	210,384	194,384	16,000	23,209
St. Tammany	8,571	113,360	98,383	14,977	121,931	97,448	86,354	11,094	24,483
Tangipahoa	2,218	220,190	143,656	76,534	222,408	219,394	144,644	74,750	3,014
Tensas	12,122	73,535	55,898	17,637	85,657	75,847	56,010	19,837	9,810
Terrebonne	18,156	105,412	92,044	13,368	123,568	105,543	92,643	12,900	18,025
Union	1,244	92,555	85,117	7,438	93,799	93,136	89,510	3,626	663
Vermilion	10,463	144,386	90,880	53,506	154,849	144,335	88,548	55,787	10,514
Vernon	67,685	367,131	233,442	133,689	434,816	401,644	289,122	112,522	33,172
Washington	18,329	116,338	95,649	20,689	134,667	132,510	86,854	45,656	2,157
Webster	3,643	120,762	94,476	26,286	124,405	121,452	93,299	28,153	2,953
West Baton Rouge	11,867	44,517	44,512	5	56,384	43,422	39,084	4,338	12,962
West Carroll	6,583	41,937	36,038	5,899	48,520	40,103	35,440	4,663	8,417
West Feliciana	4,937	32,881	31,700	1,181	37,818	32,033	25,771	6,262	5,785
Winn	40,477	160,485	127,283	33,202	200,962	166,904	132,020	34,884	34,058
MAINE.									
Total	$261,961	$1,133,297	$879,012	$254,285	$1,395,258	$1,130,187	$814,110	$316,077	$265,071
Androscoggin	9,514	120,453	74,453	46,000	129,967	124,390	81,390	43,000	5,577
Aroostook	4,826	90,730	84,974	5,756	95,556	83,800	73,295	10,505	11,756
Cumberland	123,522	216,676	151,270	65,406	340,198	230,575	150,726	79,849	109,623
Franklin	2,825	38,298	35,298	3,000	41,123	37,266	22,266	15,000	3,857
Hancock	8,610	37,324	34,320	3,004	45,934	34,195	31,191	3,004	11,739
Kennebec	25,366	98,482	76,425	22,057	123,848	98,028	76,248	21,780	25,820
Knox	505	41,927	25,020	16,907	42,432	40,734	25,609	15,125	1,698
Lincoln	2,156	19,018	15,018	4,000	21,174	18,177	14,177	4,000	2,997
Oxford	18,962	39,891	39,135	756	58,853	37,433	31,556	5,877	21,420
Penobscot	29,751	92,692	86,986	5,706	122,443	98,678	88,472	10,206	23,765
Piscataquis	5,598	26,737	26,737	.....	32,335	20,515	20,515	.....	11,820
Sagadahoc	1,843	36,119	21,958	14,161	37,962	37,147	18,986	18,161	815
Somerset	9,669	66,023	62,023	4,000	75,692	64,611	48,811	15,800	11,081
Waldo	4,158	31,560	28,052	3,508	35,718	33,287	21,279	12,008	2,431
Washington	11,966	77,268	62,249	15,019	89,234	70,620	50,581	20,039	18,614
York	2,690	100,099	55,094	45,005	102,789	100,731	59,008	41,723	2,058

[1] Also the aggregate of payments and cash balances at the close of the year.

[2] Tabulated as municipal; coextensive with the city of New Orleans.

TABLE 2.—SUMMARY OF RECEIPTS, PAYMENTS, AND CASH BALANCES OF COUNTIES: 1913—Continued.

[For a text discussion of this table, see page 58.]

COUNTY.	Cash balances at beginning of year.	RECEIPTS.			Aggregate of receipts and cash balances at beginning of year.[1]	PAYMENTS.			Cash balances at close of year.
		Total.	Revenue. (Table 4)	Nonrevenue. (Table 9)		Total.	Governmental cost. (Table 6)	Nongovernmental cost. (Table 9)	
MARYLAND.									
Total	$870,527	$8,796,269	$5,700,921	$3,095,348	$9,666,796	$8,709,190	$5,736,063	$2,973,127	$957,606
Allegany	6,214	672,400	484,765	187,635	678,613	670,290	409,543	260,747	8,323
Anne Arundel	7,729	507,181	306,916	200,265	514,910	498,605	279,758	218,847	16,305
Baltimore	597,977	1,912,158	1,475,451	436,707	2,510,135	1,909,509	1,404,979	504,530	600,626
Calvert	373	60,034	42,221	17,813	60,407	58,967	42,699	16,268	1,440
Caroline	8,300	251,379	152,549	98,830	259,679	255,049	167,598	87,451	4,630
Carroll	3,164	310,879	199,261	111,618	314,043	309,132	208,912	100,220	4,911
Cecil	12,595	405,662	256,764	148,898	418,257	364,005	270,416	93,589	54,252
Charles	16,343	81,298	63,963	17,335	97,641	80,851	58,516	22,335	16,790
Dorchester	2,140	343,026	193,136	149,890	345,166	338,111	194,621	143,490	7,055
Frederick	70,059	765,566	340,531	425,035	835,625	820,448	403,423	417,025	15,177
Garrett	3,178	187,467	112,260	75,207	190,645	190,517	131,550	58,967	128
Harford	15,666	364,335	231,489	132,846	380,001	372,040	229,655	142,385	7,961
Howard	1,060	163,745	139,360	24,385	164,806	159,566	124,276	35,290	5,240
Kent	2,658	189,276	138,342	50,934	191,934	189,004	126,234	62,770	2,930
Montgomery	18,976	471,166	296,387	174,779	490,142	475,115	343,790	131,325	15,027
Prince Georges	250	331,619	207,750	123,869	331,869	330,002	204,520	125,482	1,867
Queen Annes	16,704	295,168	144,804	150,364	311,872	249,616	167,981	81,635	62,256
St. Marys	3,662	71,088	61,779	9,309	74,750	73,590	60,506	13,084	1,160
Somerset	1,310	178,845	120,519	58,326	180,155	178,241	113,315	64,926	1,914
Talbot	10,247	205,427	139,303	66,124	215,674	189,999	154,460	35,539	25,675
Washington	69,061	482,437	299,935	182,502	551,498	465,238	302,267	162,971	86,260
Wicomico	2,442	293,766	157,195	136,571	296,208	289,852	185,820	104,032	6,356
Worcester	419	252,347	136,241	116,106	252,766	241,443	151,224	90,219	11,323
MASSACHUSETTS.									
Total	$507,403	$5,532,746	$3,435,938	$2,096,808	$6,040,149	$5,545,988	$3,391,862	$2,154,126	$494,161
Barnstable	30,123	79,091	58,066	21,025	109,214	72,818	49,793	23,025	36,396
Berkshire	4,748	234,793	177,781	57,012	239,541	226,696	159,684	67,012	12,845
Bristol	44,976	777,555	446,820	330,735	822,531	730,037	439,837	290,200	92,494
Dukes	1,571	11,181	9,168	2,013	12,751	11,691	9,678	2,013	1,061
Essex	95,291	1,229,512	680,076	549,436	1,324,803	1,232,741	696,461	536,280	92,062
Franklin	7,113	100,336	72,336	28,000	107,449	102,852	74,852	28,000	4,597
Hampden	28,373	378,328	253,328	125,000	406,701	383,612	238,602	145,010	23,089
Hampshire	39,335	75,329	73,404	1,925	114,664	86,299	84,374	1,925	28,365
Middlesex	131,124	1,185,970	739,978	445,992	1,317,095	1,216,834	720,842	495,992	100,260
Nantucket	97	4,930	4,769	161	5,027	4,865	4,704	161	162
Norfolk	99,275	480,880	290,372	190,508	580,155	543,411	290,903	252,508	36,744
Plymouth	691	385,137	215,136	170,001	385,828	364,690	227,690	137,000	21,138
Suffolk [2]	.....	.....	.....	.....	.....	.....	.....	.....	.....
Worcester	24,686	589,704	414,704	175,000	614,390	569,442	394,442	175,000	44,948
MICHIGAN.									
Total	$1,708,252	$25,174,915	$8,642,466	$16,532,449	$26,883,167	$24,687,104	$8,942,308	$15,744,796	$2,196,063
Alcona	4,993	36,267	14,597	21,670	41,260	40,772	19,143	21,629	488
Alger	25,583	157,502	74,979	82,523	183,085	171,624	80,474	91,150	11,461
Allegan	9,790	273,983	96,928	177,055	283,773	248,937	71,583	177,354	34,836
Alpena	2,983	227,943	91,528	136,415	230,926	210,271	77,800	132,471	20,655
Antrim	13,550	82,748	23,240	59,508	96,298	86,444	27,901	58,543	9,854
Arenac	1,608	71,187	24,110	47,077	72,795	72,221	23,155	49,066	574
Baraga	1,272	114,249	36,146	78,103	115,521	107,068	45,903	61,165	8,453
Barry	1,537	151,681	37,785	113,896	153,218	152,402	37,919	114,483	816
Bay	50,833	742,119	268,360	473,759	792,952	733,827	266,243	467,584	59,125
Benzie	1,024	80,261	24,736	55,525	81,285	80,602	26,077	54,525	683
Berrien	18,269	458,342	171,876	286,466	476,611	446,646	160,389	286,257	29,965
Branch	2,402	205,122	73,377	131,745	207,524	206,669	65,355	141,314	855
Calhoun	15,442	580,318	313,501	266,817	595,760	471,577	186,988	284,589	124,183
Cass	800	140,013	46,671	93,342	140,813	138,273	38,750	99,523	2,540
Charlevoix	16,661	144,900	66,667	78,233	161,561	143,083	65,524	77,559	18,478
Cheboygan	15,035	167,489	80,442	87,047	182,524	170,791	80,428	90,363	11,733
Chippewa	14,840	296,521	121,267	175,254	311,361	292,807	117,277	175,530	18,554
Clare	7,545	138,051	41,812	96,239	145,596	139,987	44,858	95,129	5,609
Clinton	21,000	197,020	77,542	119,478	218,020	196,035	76,470	119,565	21,985
Crawford	4,180	42,051	17,229	24,822	46,231	42,123	19,314	22,809	4,108
Delta	2,264	451,532	120,139	331,393	453,796	376,688	128,787	247,901	77,108
Dickinson	12,332	264,751	113,149	151,602	277,083	274,302	116,561	157,741	2,781
Eaton	22,795	206,766	71,023	135,743	229,561	208,102	71,273	136,829	21,459
Emmet	40,415	166,494	61,403	105,091	206,909	171,276	71,017	100,259	35,633
Genesee	4,745	615,935	207,008	408,927	620,680	543,394	232,844	310,550	77,286
Gladwin	5,309	78,084	45,981	32,103	83,393	77,743	45,640	32,103	5,650
Gogebic	27,236	447,281	156,480	290,801	474,517	389,549	169,475	220,074	84,968
Grand Traverse	.....	219,812	61,194	158,618	219,812	219,812	73,899	145,913	.....
Gratiot	44,859	212,809	81,289	131,520	257,668	216,303	83,007	133,296	41,365
Hillsdale	.....	199,644	72,436	127,208	199,644	191,985	50,309	141,676	7,659

[1] Also the aggregate of payments and cash balances at the close of the year.
[2] Tabulated as municipal; comprises Boston, Chelsea, Revere town, and Winthrop town.

TABLE 2.—SUMMARY OF RECEIPTS, PAYMENTS, AND CASH BALANCES OF COUNTIES: 1913—Continued.

[For a text discussion of this table, see page 58.]

COUNTY.	Cash balances at beginning of year.	RECEIPTS.			Aggregate of receipts and cash balances at beginning of year.[1]	PAYMENTS.			Cash balances at close of year.
		Total.	Revenue. (Table 4)	Nonrevenue. (Table 9)		Total.	Governmental cost. (Table 6)	Nongovernmental cost. (Table 9)	
MICHIGAN—Continued.									
Houghton	$68,051	$912,023	$314,583	$597,440	$980,074	$930,288	$345,200	$585,088	$49,786
Huron	42,847	223,669	82,477	141,192	266,516	233,321	92,129	141,192	33,195
Ingham	15,110	402,359	111,417	290,942	417,469	398,897	105,972	292,925	18,572
Ionia	13,798	249,779	86,155	163,624	263,577	247,499	78,001	169,498	16,078
Iosco	6,918	66,150	34,105	32,045	73,068	67,732	36,967	30,765	5,336
Iron	91,971	209,860	66,683	143,177	301,831	296,830	151,699	145,131	5,001
Isabella	3,197	153,943	61,945	91,998	157,140	156,976	66,885	90,091	164
Jackson	9,997	412,087	98,481	313,606	422,084	412,656	114,393	298,263	9,428
Kalamazoo	3,005	550,249	225,641	324,608	553,254	545,233	220,625	324,608	8,021
Kalkaska	15,967	66,623	30,574	36,049	82,590	72,080	36,073	36,007	10,510
Kent	33,416	1,307,755	270,014	1,037,741	1,341,171	1,199,784	359,150	840,634	141,387
Keweenaw	11,316	78,123	27,375	50,748	89,439	79,191	28,587	50,604	10,248
Lake	7,981	47,493	18,838	28,605	55,474	46,352	14,345	32,007	9,123
Lapeer	4,123	194,837	72,864	121,973	198,960	196,610	77,637	118,973	2,350
Leelanau	3,152	59,968	18,248	41,720	63,120	60,261	17,788	42,473	2,859
Lenawee	21,462	351,841	105,212	246,629	373,303	338,062	91,426	246,636	35,241
Livingston	5,594	178,078	87,466	90,612	183,672	171,285	75,738	95,547	12,387
Luce	7,318	47,720	21,462	26,258	55,038	44,350	19,629	24,721	10,688
Mackinac	1,961	140,361	26,701	113,660	142,322	138,583	17,794	120,789	3,739
Macomb	24,795	364,068	153,252	210,816	388,863	353,721	143,061	210,660	35,142
Manistee	19,280	218,562	94,911	123,651	237,842	188,445	64,794	123,651	49,397
Marquette	101,500	533,237	205,087	328,150	634,737	531,824	183,626	348,198	102,913
Mason	96,247	170,204	62,122	108,082	266,451	234,353	119,271	115,082	32,098
Mecosta	5,727	122,946	52,247	70,699	128,673	127,400	57,499	69,901	1,273
Menominee	4,399	316,009	113,931	202,078	320,408	306,584	92,794	213,790	13,824
Midland	11,723	140,139	78,521	61,618	151,862	126,349	65,206	61,143	25,513
Missaukee	.....	88,852	34,257	54,595	88,852	88,129	33,487	54,642	723
Monroe	19,083	222,915	66,097	156,818	241,998	214,426	57,488	156,938	27,572
Montcalm	27,108	175,850	54,364	121,486	202,958	186,500	65,014	121,486	16,458
Montmorency	11,177	31,924	11,493	20,431	43,101	38,387	15,658	22,729	4,714
Muskegon	13,060	363,447	153,128	210,319	376,507	358,238	147,831	210,407	18,269
Newaygo	2,027	116,041	37,249	78,792	118,068	114,615	31,607	82,008	3,453
Oakland	14,123	381,119	119,074	262,045	395,242	389,349	120,721	268,628	5,893
Oceana	5,657	118,144	26,855	91,289	123,801	112,543	31,102	81,441	11,258
Ogemaw	5,113	52,149	26,104	26,045	57,262	49,794	23,375	26,419	7,468
Ontonagon	5,509	203,950	95,799	108,151	209,459	206,045	101,706	104,339	3,414
Osceola	4,248	105,814	42,541	63,273	110,062	101,731	38,458	63,273	8,331
Oscoda	5,340	29,964	18,950	11,014	35,304	22,819	11,809	11,010	12,485
Otsego	10,388	53,601	19,360	34,241	63,989	55,322	21,008	34,314	8,667
Ottawa	6,358	416,778	92,437	324,341	423,136	348,542	115,797	232,745	74,594
Presque Isle	18,070	70,430	28,872	41,558	88,500	77,450	26,901	50,549	11,050
Roscommon	5,019	25,587	11,311	14,276	30,606	25,152	12,897	12,255	5,454
Saginaw	54,401	851,426	421,292	430,134	905,827	842,691	404,852	437,839	63,136
St. Clair	30,002	105,149	102,437	2,712	135,151	99,744	98,873	871	35,407
St. Joseph	540	178,713	45,304	133,409	179,253	178,591	46,793	131,798	662
Sanilac	37,973	278,460	118,244	160,216	316,433	261,782	101,566	160,216	54,651
Schoolcraft	10,718	148,133	54,997	93,136	158,851	156,451	87,345	69,106	2,400
Shiawassee	40,168	327,040	111,681	215,359	367,208	324,078	87,759	236,319	43,130
Tuscola	9,782	250,235	118,860	131,375	260,017	234,302	99,453	134,849	25,715
Van Buren	3,864	274,833	70,083	204,750	278,697	274,742	69,829	204,913	3,955
Washtenaw	53,532	322,431	58,400	264,031	375,963	339,883	90,097	249,786	36,080
Wayne	252,787	5,101,980	1,417,940	3,684,040	5,354,767	5,038,800	1,626,123	3,412,677	315,967
Wexford	42,048	190,992	72,080	118,912	233,040	221,019	124,107	96,912	12,021
MINNESOTA.									
Total	$5,072,770	$44,759,627	$8,245,936	$36,513,691	$49,832,397	$44,467,773	$8,883,953	$35,583,820	$5,364,624
Aitkin	65,672	338,642	58,636	280,006	404,314	349,131	83,656	265,475	55,183
Anoka	10,384	205,121	49,439	155,682	215,505	207,764	74,406	133,358	7,741
Becker	51,978	299,714	65,503	234,211	351,692	292,155	68,150	224,005	59,537
Beltrami	107,166	899,004	140,496	758,508	1,006,170	715,942	296,714	419,228	290,228
Benton	28,767	145,892	42,810	103,082	174,659	143,805	36,773	107,032	30,854
Big Stone	24,802	193,055	35,521	157,534	217,857	198,644	59,575	139,069	19,213
Blue Earth	8,586	570,039	99,550	470,489	578,625	500,138	113,343	386,795	78,487
Brown	50,305	296,653	92,040	204,613	346,958	289,529	78,522	211,007	57,429
Carlton	24,939	331,700	59,715	271,985	356,639	337,588	63,353	274,235	19,051
Carver	9,165	191,203	42,810	148,393	200,368	191,052	43,885	147,167	9,316
Cass	45,149	274,156	77,144	197,012	319,305	290,967	84,657	206,310	28,338
Chippewa	50,150	279,936	76,436	203,500	330,086	284,542	70,916	213,626	45,544
Chisago	33,895	161,076	40,722	120,354	194,971	159,121	30,790	128,331	35,850
Clay	88,266	409,867	119,885	289,982	498,133	370,259	64,793	305,466	127,874
Clearwater	21,286	172,250	28,894	143,356	193,536	169,333	30,569	138,764	24,203
Cook	31,525	179,364	29,067	150,297	210,889	154,447	61,054	93,393	56,442
Cottonwood	33,974	214,246	35,301	178,945	248,220	221,608	44,053	177,555	26,612
Crow Wing	52,976	450,370	73,992	376,378	503,346	450,905	65,501	385,404	52,441
Dakota	35,126	378,889	54,201	324,688	414,015	399,525	90,989	308,536	14,490
Dodge	51,066	211,226	51,865	159,361	262,292	219,774	44,131	175,643	42,518
Douglas	29,665	234,586	56,728	177,858	264,251	221,320	37,940	183,380	42,931
Faribault	118,532	502,741	104,346	398,395	621,273	488,020	187,779	300,241	133,253
Fillmore	38,842	385,887	58,402	327,485	424,729	406,424	67,477	338,947	18,305
Freeborn	88,415	457,317	109,135	348,182	545,732	467,446	93,257	374,189	78,286
Goodhue	32,778	440,393	83,366	357,027	473,171	434,631	78,097	356,534	38,540

[1] Also the aggregate of payments and cash balances at the close of the year.

TABLE 2.—SUMMARY OF RECEIPTS, PAYMENTS, AND CASH BALANCES OF COUNTIES: 1913—Continued.

[For a text discussion of this table, see page 58.]

COUNTY.	Cash balances at beginning of year.	RECEIPTS. Total.	RECEIPTS. Revenue. (Table 4)	RECEIPTS. Nonrevenue. (Table 9)	Aggregate of receipts and cash balances at beginning of year.[1]	PAYMENTS. Total.	PAYMENTS. Governmental cost. (Table 6)	PAYMENTS. Nongovernmental cost. (Table 9)	Cash balances at close of year.
MINNESOTA—Continued.									
Grant	$44,605	$181,079	$43,501	$137,578	$225,684	$184,849	$49,152	$135,697	$40,835
Hennepin	129,149	8,733,990	825,034	7,908,956	8,863,139	8,717,648	773,542	7,944,106	145,491
Houston	10,129	129,008	44,628	84,380	139,137	123,924	46,445	77,479	15,213
Hubbard	21,043	236,782	43,424	193,358	257,825	233,838	45,744	188,094	23,987
Isanti	29,748	107,229	44,997	62,232	136,977	100,326	44,656	55,670	36,651
Itasca	184,567	1,016,366	201,777	814,589	1,200,933	984,847	176,642	808,205	216,086
Jackson	45,740	391,901	68,473	323,428	437,641	342,863	99,175	243,688	94,778
Kanabec	14,734	128,098	27,243	100,855	142,832	127,586	24,528	103,058	15,246
Kandiyohi	104,528	435,244	86,052	349,192	539,772	409,713	121,890	287,823	130,059
Kittson	74,032	331,609	80,708	250,901	405,641	305,224	121,511	183,713	100,417
Koochiching	20,897	419,332	79,874	339,458	440,229	408,563	105,177	303,386	31,666
Lac qui Parle	73,480	272,322	82,339	189,983	345,802	280,832	72,599	208,233	64,970
Lake	22,699	168,468	53,507	114,961	191,167	167,839	57,391	110,448	23,328
Le Sueur	17,812	275,742	45,601	230,141	293,554	260,456	77,174	183,282	33,098
Lincoln	43,293	177,253	49,008	128,245	220,546	173,616	39,518	134,098	46,930
Lyon	33,665	320,587	78,067	242,520	354,252	326,218	90,875	235,343	28,034
McLeod	13,719	291,154	54,072	237,082	304,873	294,627	62,935	231,692	10,246
Mahnomen	6,526	80,391	25,595	54,796	86,917	74,227	23,335	50,892	12,690
Marshall	147,627	751,420	144,273	607,147	899,047	713,596	344,977	368,619	185,451
Martin	111,379	600,763	127,541	473,222	712,142	546,529	254,719	291,810	165,613
Meeker	32,236	270,352	48,476	221,876	302,588	281,197	58,824	222,373	21,391
Mille Lacs	17,497	196,796	41,561	155,235	214,293	184,264	44,318	139,946	30,029
Morrison	51,267	323,663	67,388	256,275	374,930	317,676	69,644	248,032	57,254
Mower	34,248	426,596	74,895	351,701	460,844	415,130	78,101	337,029	45,714
Murray	19,497	262,456	42,813	219,643	281,953	240,146	70,818	169,328	41,807
Nicollet	19,379	204,983	56,497	148,486	224,362	194,839	42,648	152,191	29,523
Nobles	37,062	336,156	61,359	274,797	373,218	305,272	61,449	243,823	67,946
Norman	57,959	274,967	63,210	211,757	332,926	272,931	45,715	227,216	59,995
Olmsted	21,103	396,856	56,100	340,756	417,959	387,813	52,903	334,910	30,146
Otter Tail	182,087	544,314	121,346	422,968	726,401	571,218	95,853	475,365	155,183
Pennington	12,176	501,610	58,150	443,460	513,786	485,883	195,830	290,053	27,903
Pine	39,443	324,435	52,201	272,234	363,878	332,600	65,892	266,708	31,278
Pipestone	24,966	209,538	46,464	163,074	234,504	213,515	38,862	174,653	20,989
Polk	199,678	715,027	183,335	531,692	914,705	667,231	148,437	518,794	247,474
Pope	59,371	189,122	45,329	143,793	248,493	181,943	36,240	145,703	66,550
Ramsey	417,779	4,586,748	690,763	3,895,985	5,004,527	4,780,645	767,129	4,013,516	223,882
Red Lake	68,482	179,648	74,828	104,820	248,130	214,763	47,376	167,387	33,367
Redwood	47,133	338,367	87,859	250,508	385,500	324,684	79,931	244,753	60,816
Renville	27,083	421,982	106,573	315,409	449,065	413,378	110,039	303,339	35,687
Rice	24,672	356,816	56,430	300,386	381,488	347,482	66,580	280,902	34,006
Rock	23,068	229,677	43,056	186,621	252,745	232,899	56,863	176,036	19,846
Roseau	34,048	390,139	68,831	321,308	424,187	3"0,206	125,110	245,096	53,981
St. Louis	677,755	5,007,965	1,162,563	3,845,402	5,685,720	5,188,091	892,788	4,295,303	497,629
Scott	18,845	155,279	39,311	115,968	174,124	158,391	43,300	115,091	15,733
Sherburne	17,839	110,185	24,946	85,239	128,024	113,950	29,953	83,997	14,074
Sibley	22,833	210,157	45,619	164,538	232,990	209,162	42,549	166,613	23,828
Stearns	83,657	579,517	116,048	463,469	663,174	584,853	98,761	486,092	78,321
Steele	11,400	250,494	49,269	201,225	261,894	255,243	56,876	198,367	6,651
Stevens	76,289	209,120	53,765	155,355	285,409	211,085	52,580	158,505	74,324
Swift	29,718	218,811	40,410	178,401	248,529	220,569	40,648	179,921	27,960
Todd	89,014	306,075	71,835	234,240	395,089	299,374	60,312	239,062	95,715
Traverse	24,212	203,301	37,592	165,709	227,513	201,742	59,096	142,646	25,771
Wabasha	15,673	292,867	74,015	218,852	308,540	290,341	68,890	221,451	18,199
Wadena	27,619	136,520	32,214	104,306	164,139	143,077	27,277	115,800	21,062
Waseca	26,640	200,958	52,379	148,579	227,598	198,805	49,024	149,781	28,793
Washington	5,967	355,187	73,099	282,088	361,154	347,589	68,585	279,004	13,565
Watonwan	25,684	186,804	43,085	143,719	212,488	188,830	44,517	144,313	23,658
Wilkin	72,471	263,476	80,017	183,459	335,947	257,250	66,374	190,876	78,697
Winona	63,752	539,380	91,028	448,352	603,132	539,909	103,774	436,135	63,223
Wright	12,898	328,502	54,387	274,115	341,400	325,761	58,000	267,761	15,639
Yellow Medicine	37,489	252,716	65,172	187,544	290,205	256,645	59,722	196,923	33,560
MISSISSIPPI.									
Total	$2,295,238	$14,841,258	$7,719,846	$7,121,412	$17,136,496	$14,446,882	$10,354,682	$4,092,200	$2,689,614
Adams	21,788	295,092	79,880	215,212	316,880	169,752	103,687	66,065	147,128
Alcorn	59,419	113,997	72,095	41,902	173,416	164,141	126,765	37,376	9,275
Amite	10,313	111,232	79,934	31,298	121,545	108,755	75,028	33,727	12,790
Attala	9,999	194,189	122,808	71,381	204,188	190,108	127,796	62,312	14,080
Benton	12,792	58,127	42,527	15,600	70,919	60,311	45,596	14,715	10,608
Bolivar	30,112	513,223	225,491	287,732	543,335	366,631	217,746	148,885	176,704
Calhoun	5,252	152,745	85,049	67,696	157,997	126,887	90,120	36,767	31,110
Carroll	15,998	151,914	105,154	46,760	167,912	152,543	112,748	39,795	15,369
Chickasaw	19,847	211,940	115,475	96,465	231,787	190,262	146,220	44,042	41,525
Choctaw	1,221	82,116	57,907	24,209	83,337	80,844	62,017	18,827	2,493
Claiborne	3,693	98,150	61,332	36,818	101,843	91,427	65,805	25,622	10,416
Clarke	16,796	92,672	86,172	6,500	109,468	103,347	96,847	6,500	6,121
Clay	23,093	289,347	105,719	183,628	312,440	231,393	186,570	44,823	81,047
Coahoma	10,463	293,781	151,754	142,027	304,244	299,223	157,196	142,027	5,021
Copiah	13,779	306,574	137,347	169,227	320,353	288,951	231,671	57,280	31,402

[1] Also the aggregate of payments and cash balances at the close of the year.

TABLE 2.—SUMMARY OF RECEIPTS, PAYMENTS, AND CASH BALANCES OF COUNTIES: 1913—Continued.

[For a text discussion of this table, see page 58.]

COUNTY.	Cash balances at beginning of year.	RECEIPTS. Total.	RECEIPTS. Revenue. (Table 4)	RECEIPTS. Nonrevenue. (Table 9)	Aggregate of receipts and cash balances at beginning of year.[1]	PAYMENTS. Total.	PAYMENTS. Governmental cost. (Table 6)	PAYMENTS. Nongovernmental cost. (Table 9)	Cash balances at close of year.
MISSISSIPPI—Continued.									
Covington	$40,153	$194,016	$86,523	$107,493	$234,169	$165,801	$133,864	$31,937	$68,368
De Soto	245,044	187,676	134,725	52,951	432,720	417,772	372,121	45,651	14,948
Forrest	5,840	206,823	95,396	111,427	212,663	190,960	183,853	7,107	21,703
Franklin	17,475	131,335	57,339	73,996	148,810	97,890	69,616	28,274	50,920
George	15,166	66,441	34,298	32,143	81,608	48,258	45,889	2,369	33,350
Greene	5,283	71,564	45,209	26,355	76,847	59,978	58,766	1,212	16,869
Grenada	2,215	167,463	78,042	89,421	169,678	159,815	123,984	35,831	9,864
Hancock	16,016	119,086	57,501	61,585	135,102	115,776	108,791	6,985	19,325
Harrison	77,238	126,705	126,705	.....	203,943	134,140	133,140	1,000	69,803
Hinds	104,410	457,366	208,173	249,193	561,776	509,672	356,664	153,008	52,104
Holmes	15,928	294,459	126,672	167,787	310,387	289,339	169,071	120,268	21,048
Issaquena	16,844	73,094	33,452	39,642	89,938	74,469	34,827	39,642	15,469
Itawamba	3,641	106,624	52,543	54,081	110,264	70,442	54,954	15,488	39,822
Jackson	4,335	78,827	60,586	18,241	83,162	53,071	48,937	4,134	30,091
Jasper	2,798	58,248	55,314	2,934	61,046	59,264	54,001	5,263	1,782
Jefferson	4,679	93,541	58,222	35,319	98,220	90,401	68,387	22,014	7,819
Jefferson Davis	12,367	94,345	69,127	25,218	106,712	90,830	58,250	32,580	15,882
Jones	4,564	205,496	142,570	62,926	210,060	184,051	124,852	59,199	26,009
Kemper	6,290	251,359	80,543	170,816	257,649	163,423	131,670	31,753	94,226
Lafayette	8,398	331,642	111,230	220,412	340,040	254,258	218,244	36,014	85,782
Lamar	20,116	88,189	87,998	191	108,305	97,099	92,908	4,191	11,206
Lauderdale	136,518	443,694	271,461	172,233	580,212	487,937	417,672	70,265	92,275
Lawrence	54,916	102,303	54,787	47,516	157,219	139,475	114,035	25,440	17,744
Leake	657	80,731	57,523	23,208	81,388	80,573	62,021	18,552	815
Lee	89,233	367,899	145,350	222,549	457,132	335,537	275,616	59,921	121,595
Leflore	6,544	545,110	222,504	322,606	551,654	511,550	256,379	255,171	40,104
Lincoln	56,216	280,030	117,968	162,062	336,246	313,700	213,006	100,694	22,546
Lowndes	29,164	219,308	96,850	122,458	248,472	181,562	107,780	73,782	66,910
Madison	10,132	176,508	109,065	67,443	186,640	175,326	106,186	69,140	11,314
Marion	5,396	151,536	100,916	50,620	156,932	149,126	100,957	48,169	7,806
Marshall	14,215	162,807	113,002	49,805	177,022	154,496	111,757	42,739	22,526
Monroe	142,481	342,600	143,715	198,885	485,081	418,310	367,482	50,828	66,771
Montgomery	6,036	155,395	83,956	71,439	161,431	123,356	92,206	31,150	38,075
Neshoba	6,890	189,502	70,164	119,338	196,392	84,660	62,674	21,986	111,732
Newton	756	121,598	84,376	37,222	122,354	120,207	83,292	36,915	2,147
Noxubee	142,522	304,200	112,673	191,527	446,722	342,866	289,843	53,023	103,856
Oktibbeha	14,296	119,406	73,964	45,442	133,702	115,077	91,182	23,895	18,625
Panola	21,030	233,452	129,459	103,993	254,482	240,787	167,921	72,866	13,695
Pearl River	7,800	111,095	81,306	29,789	118,895	114,384	110,460	3,924	4,511
Perry	19,649	97,585	79,225	18,360	117,234	71,127	55,092	16,035	46,107
Pike	18,905	201,148	110,878	90,270	220,053	193,082	112,225	80,857	26,971
Pontotoc	2,245	112,908	76,181	36,727	115,153	113,222	80,318	32,905	1,931
Prentiss	54,855	190,672	93,635	97,037	245,527	183,612	159,560	24,052	61,915
Quitman	26,455	183,821	68,698	115,123	210,276	194,058	87,794	106,264	16,218
Rankin	39,277	108,843	68,572	40,271	148,120	140,532	100,313	40,219	7,588
Scott	59,421	109,474	57,752	51,722	168,895	143,358	117,087	26,271	25,537
Sharkey	29,697	128,537	49,514	79,023	158,234	136,416	57,683	78,733	21,818
Simpson	17,645	153,004	88,771	64,233	170,649	143,920	105,060	38,860	26,729
Smith	16,980	157,775	101,872	55,903	174,755	166,609	154,726	11,882	8,146
Sunflower	73,332	310,576	169,616	140,960	383,908	292,768	149,508	143,260	91,140
Tallahatchie	86,259	241,387	125,113	116,274	327,646	257,478	197,921	59,557	70,168
Tate	5,823	151,420	84,021	67,399	157,243	153,262	107,767	45,495	3,981
Tippah	922	77,396	58,262	19,134	78,318	74,289	51,907	22,382	4,029
Tishomingo	1,262	67,138	44,232	22,906	68,400	63,408	38,346	25,062	4,992
Tunica	45,861	208,793	85,629	123,164	254,654	209,941	136,744	73,197	44,713
Union	25,215	118,482	84,512	33,970	143,697	128,794	82,164	46,630	14,903
Warren	22,672	336,134	155,050	181,084	358,806	336,086	201,621	134,465	22,720
Washington	30,828	527,598	228,768	298,830	558,426	510,178	219,457	290,721	48,248
Wayne	4,581	58,968	50,521	8,447	63,549	61,013	60,566	447	2,536
Webster	4,769	89,515	60,159	29,356	94,284	91,780	69,909	21,871	2,504
Wilkinson	14,880	49,127	42,562	6,565	64,007	48,935	46,912	2,023	15,072
Winston	223	115,897	73,104	42,793	116,120	113,127	79,105	34,022	2,993
Yalobusha	42,065	168,881	85,427	83,454	210,946	186,714	151,825	34,889	24,232
Yazoo	23,250	399,607	177,921	221,686	422,857	392,960	212,002	180,958	29,897
MISSOURI.									
Total	$4,866,734	$23,447,114	$11,051,008	$12,396,106	$28,313,848	$23,503,336	$10,785,444	$12,717,892	$4,810,512
Adair	33,912	117,125	85,183	31,942	151,037	120,029	85,295	34,734	31,008
Andrew	40,429	233,625	104,226	129,399	274,054	235,030	104,897	130,133	39,024
Atchison	24,971	173,457	121,286	52,171	198,428	154,415	97,244	57,171	44,013
Audrain	20,825	137,414	101,790	35,624	158,239	117,671	82,746	34,925	40,568
Barry	13,158	55,795	45,267	10,528	68,953	61,751	51,223	10,528	7,202
Barton	14,367	115,986	48,246	67,740	130,353	112,778	47,890	64,888	17,575
Bates	225,573	252,466	147,596	104,870	478,039	326,802	210,349	116,453	151,237
Benton	10,129	93,533	49,120	44,413	103,662	95,271	50,858	44,413	8,391
Bollinger	11,132	66,607	27,854	38,753	77,739	66,147	33,768	32,379	11,592
Boone	40,652	244,780	136,783	107,997	285,432	204,290	108,410	95,880	81,142

[1] Also the aggregate of payments and cash balances at the close of the year.

Table 2.—SUMMARY OF RECEIPTS, PAYMENTS, AND CASH BALANCES OF COUNTIES: 1913—Continued.

[For a text discussion of this table, see page 58.]

County.	Cash balances at beginning of year.	Receipts. Total.	Receipts. Revenue. (Table 4)	Receipts. Nonrevenue. (Table 9)	Aggregate of receipts and cash balances at beginning of year.[1]	Payments. Total.	Payments. Governmental cost. (Table 6)	Payments. Nongovernmental cost. (Table 9)	Cash balances at close of year.
MISSOURI—Continued.									
Buchanan	$126,200	$1,202,651	$458,861	$743,790	$1,328,851	$1,189,858	$435,110	$754,748	$138,993
Butler	60,869	198,567	95,539	103,028	259,436	197,005	90,544	106,461	62,431
Caldwell	11,563	177,095	50,908	126,187	188,658	177,205	47,936	129,269	11,453
Callaway	11,939	137,650	79,540	58,110	149,589	137,546	87,794	49,752	12,043
Camden	8,282	26,442	26,320	122	34,724	25,895	25,822	73	8,829
Cape Girardeau	19,592	127,214	97,161	30,053	146,806	124,564	80,498	44,066	22,242
Carroll	213,049	276,398	68,476	207,922	489,447	342,370	64,306	278,064	147,077
Carter	9,160	15,651	15,549	102	24,811	14,195	11,552	2,643	10,616
Cass	171,068	312,991	218,454	94,537	484,059	441,479	154,283	287,196	42,580
Cedar	4,380	50,498	41,881	8,617	54,878	47,703	39,086	8,617	7,175
Chariton	58,933	304,683	82,519	222,164	363,616	312,621	85,426	227,195	50,995
Christian	15,300	45,311	37,737	7,574	60,611	43,518	35,944	7,574	17,093
Clark	38,607	101,725	88,889	12,836	140,332	106,734	56,602	50,132	33,598
Clay	9,678	194,380	76,581	117,799	204,058	188,514	72,159	116,355	15,544
Clinton	10,371	176,575	72,609	103,966	186,946	165,422	69,152	96,270	21,524
Cole	53,976	144,996	81,749	63,247	198,972	154,720	85,119	69,601	44,252
Cooper	156,709	241,338	128,911	112,427	398,047	289,631	177,113	112,518	108,416
Crawford	18,114	32,279	30,555	1,724	50,393	43,188	34,374	8,814	7,205
Dade	15,550	53,400	34,375	19,025	68,950	48,764	40,251	8,513	20,186
Dallas	15,560	60,036	22,362	37,674	75,596	54,678	17,004	37,674	20,918
Daviess	39,753	206,256	76,402	129,854	246,009	204,870	75,650	129,220	41,139
Dekalb	47,150	157,271	49,930	107,341	204,421	158,726	51,805	106,921	45,695
Dent	29,944	27,757	27,596	161	57,701	43,938	27,952	15,986	13,763
Douglas	10,759	31,634	26,836	4,798	42,393	38,853	20,553	18,300	3,540
Dunklin	41,049	187,418	73,478	113,940	228,467	187,804	62,961	124,843	40,663
Franklin	67,923	116,268	101,406	14,862	184,191	106,345	94,408	11,937	77,846
Gasconade	21,702	42,833	42,612	221	64,535	42,707	42,489	218	21,828
Gentry	51,476	203,531	64,092	139,439	255,007	207,087	70,349	136,738	47,920
Greene	7,896	288,665	237,914	50,751	296,561	276,548	225,797	50,751	20,013
Grundy	36,219	166,575	60,474	106,101	202,794	155,044	53,944	101,100	47,750
Harrison	93,860	245,304	71,238	174,066	339,164	287,268	69,263	218,005	51,896
Henry	28,300	272,767	135,534	137,233	301,067	225,331	90,131	135,200	75,736
Hickory	4,121	56,442	22,380	34,062	60,563	52,812	18,750	34,062	7,751
Holt	17,510	117,970	87,642	30,328	135,480	119,145	86,624	32,521	16,335
Howard	19,334	93,529	68,761	24,768	112,863	83,816	60,671	23,145	29,047
Howell	22,915	63,672	31,114	32,558	86,587	59,000	45,521	13,479	27,587
Iron	15,250	28,091	24,379	3,712	43,341	23,914	22,714	1,200	19,427
Jackson	140,718	5,914,800	1,935,786	3,979,014	6,055,518	5,820,362	1,799,744	4,020,618	235,156
Jasper	78,016	963,373	337,954	625,419	1,041,389	975,814	351,999	623,815	65,575
Jefferson	54,022	179,008	91,421	87,587	233,030	189,612	94,669	94,943	43,418
Johnson	113,706	370,741	157,849	212,892	484,447	324,159	158,846	165,313	160,288
Knox	45,788	76,101	56,258	19,843	121,889	73,898	51,737	22,161	47,991
Laclede	15,935	76,073	33,132	42,941	92,008	86,911	33,970	52,941	5,097
Lafayette	58,565	231,147	136,860	94,287	289,712	235,006	130,719	104,287	54,706
Lawrence	15,720	73,225	60,300	12,925	88,945	73,111	60,186	12,925	15,834
Lewis	36,410	73,988	51,285	22,703	110,398	89,174	52,530	36,644	21,224
Lincoln	71,499	106,449	85,813	20,636	177,948	110,108	77,353	32,755	67,840
Linn	6,914	109,375	63,654	45,721	116,289	107,435	66,191	41,244	8,854
Livingston	30,415	245,134	113,537	131,597	275,549	226,519	87,685	138,834	49,030
McDonald	2,367	79,982	34,496	45,486	82,349	77,025	30,425	46,600	5,324
Macon	47,383	239,503	166,218	73,285	286,886	203,643	128,613	75,030	83,243
Madison	22,552	57,132	23,692	33,440	79,684	63,672	23,131	40,541	16,012
Maries	29,359	12,404	12,203	201	41,763	27,732	27,562	170	14,031
Marion	74,779	272,226	148,452	123,774	347,005	276,171	137,143	139,028	70,834
Mercer	89,911	98,880	40,356	58,524	188,791	175,083	115,691	59,392	13,708
Miller	19,651	33,644	33,642	2	53,295	31,946	31,944	2	21,349
Mississippi	118,061	334,196	58,089	276,107	452,257	353,187	69,924	283,263	99,070
Moniteau	14,372	113,761	46,023	67,738	128,133	120,267	54,360	65,907	7,866
Monroe	118,213	141,292	104,882	36,410	259,505	222,272	181,722	40,550	37,233
Montgomery	27,192	94,521	63,617	30,904	121,713	90,078	59,426	30,652	31,635
Morgan	5,392	47,638	44,589	3,049	53,030	40,028	27,390	12,638	13,002
New Madrid	42,644	149,005	45,849	103,156	191,649	144,704	69,030	75,674	46,945
Newton	18,817	243,236	82,886	160,350	262,053	207,524	85,379	122,145	54,529
Nodaway	42,979	218,730	110,352	108,378	261,709	218,704	109,273	109,431	43,005
Oregon	7,169	43,478	27,637	15,841	50,647	48,890	28,038	20,852	1,757
Osage	62,774	41,494	41,494	.....	104,268	55,821	55,821	.....	48,447
Ozark	11,845	19,596	18,101	1,495	31,441	24,441	13,867	10,574	7,000
Pemiscot	55,253	282,182	209,083	73,099	337,435	222,691	114,762	107,929	114,744
Perry	31,100	79,311	39,097	40,214	110,411	74,242	33,989	40,253	36,169
Pettis	128,949	689,773	209,206	480,567	818,722	621,535	331,758	289,777	197,187
Phelps	14,825	40,972	39,812	1,160	55,797	43,644	42,642	1,002	12,153
Pike	30,832	137,978	104,415	33,563	168,810	134,185	100,841	33,344	34,625
Platte	10,674	127,545	72,898	54,647	138,219	127,025	72,377	54,648	11,194
Polk	28,159	134,923	57,000	77,923	163,082	132,889	50,466	82,423	30,193
Pulaski	5,185	57,592	21,879	35,713	62,777	52,351	16,638	35,713	10,426
Putnam	5,430	78,269	36,211	42,058	83,699	80,635	48,440	32,195	3,064
Ralls	33,650	113,768	94,055	19,713	147,418	82,521	55,297	27,224	64,897
Randolph	28,942	162,848	110,724	52,124	191,790	133,986	89,499	44,487	57,804
Ray	36,816	175,965	93,072	82,893	212,781	167,704	84,811	82,893	45,077
Reynolds	3,221	26,380	21,967	4,413	29,601	21,993	18,419	3,574	7,608

[1] Also the aggregate of payments and cash balances at the close of the year.

TABLE 2.—SUMMARY OF RECEIPTS, PAYMENTS, AND CASH BALANCES OF COUNTIES: 1913—Continued.

[For a text discussion of this table, see page 58.]

COUNTY.	Cash balances at beginning of year.	RECEIPTS. Total.	Revenue. (Table 4)	Nonrevenue. (Table 9)	Aggregate of receipts and cash balances at beginning of year.[1]	PAYMENTS. Total.	Governmental cost. (Table 6)	Nongovernmental cost. (Table 9)	Cash balances at close of year.
MISSOURI—Continued.									
Ripley	$336	$33,929	$27,160	$6,769	$34,265	$33,656	$26,887	$6,769	$609
St. Charles	33,398	181,935	112,541	69,394	215,333	188,241	119,469	68,772	27,092
St. Clair	8,464	50,018	43,097	6,921	58,482	40,987	34,066	6,921	17,495
St. Francois	23,843	117,929	116,307	1,622	141,772	125,384	124,602	782	16,388
St. Louis	350,220	515,589	513,767	1,822	865,809	524,295	522,473	1,822	341,514
Ste. Genevieve	20,184	31,556	31,205	351	51,740	32,403	31,891	512	19,337
Saline	9,420	295,110	121,744	173,366	304,530	283,406	100,557	182,849	21,124
Schuyler	39,294	95,217	53,632	41,585	134,511	128,633	44,786	83,847	5,878
Scotland	90,736	196,206	84,270	111,936	286,942	227,752	74,708	153,044	59,190
Scott	169,267	310,521	83,028	227,493	479,788	283,153	110,645	172,508	196,635
Shannon	31,416	32,010	26,841	5,169	63,426	35,697	25,747	9,950	27,729
Shelby	11,963	102,373	69,311	33,062	114,336	101,555	70,000	31,555	12,781
Stoddard	35,411	166,158	60,295	105,863	201,569	173,695	63,395	110,300	27,874
Stone	5,043	32,462	28,019	4,443	37,505	30,547	26,104	4,443	6,958
Sullivan	14,725	110,490	37,918	72,572	125,215	112,479	37,394	75,085	12,736
Taney	9,732	47,469	40,427	7,042	57,201	42,642	30,034	12,608	14,559
Texas	22,059	41,621	41,067	554	63,680	58,510	46,434	12,076	5,170
Vernon	11,985	205,011	90,564	114,447	216,996	196,623	89,030	107,593	20,373
Warren	30,309	62,944	33,329	29,615	93,253	62,039	32,049	29,990	31,214
Washington	13,359	37,930	28,775	9,155	51,289	37,375	22,506	14,869	13,914
Wayne	43,392	82,428	41,419	41,009	125,820	68,692	39,871	28,821	57,128
Webster	4,478	57,861	50,174	7,687	62,339	50,148	42,461	7,687	12,191
Worth	18,619	115,275	63,740	51,535	133,894	121,117	47,142	73,975	12,777
Wright	13,668	80,783	38,417	42,366	94,451	82,607	46,549	36,058	11,844
MONTANA.									
Total	$8,824,262	$14,283,767	$6,259,720	$8,024,047	$23,108,029	$13,142,551	$6,557,509	$6,585,042	$9,965,478
Beaverhead	83,829	288,707	185,692	103,015	372,536	214,694	174,113	40,581	157,842
Blaine	.....	216,840	88,034	128,806	216,840	76,165	47,906	28,259	140,675
Broadwater	106,946	126,771	73,266	53,505	233,717	129,446	74,525	54,921	104,271
Carbon	282,265	450,157	183,424	266,733	732,422	455,945	184,567	271,378	276,477
Cascade	671,214	1,074,907	357,466	717,441	1,746,121	828,239	323,224	505,015	917,882
Chouteau	404,844	213,026	96,496	116,530	617,870	455,073	225,680	229,393	162,797
Custer	493,459	810,866	317,002	493,864	1,304,325	776,502	367,383	409,119	527,823
Dawson	233,778	408,926	209,308	199,618	642,704	335,788	196,110	139,678	306,916
Deer Lodge	264,112	350,710	159,677	191,033	614,822	349,189	146,433	202,756	265,633
Fergus	443,274	597,002	300,577	296,425	1,040,276	600,918	335,158	265,760	439,358
Flathead	320,363	687,291	252,015	435,276	1,007,654	625,118	304,341	320,777	382,536
Gallatin	304,506	473,021	251,289	221,732	777,527	437,411	230,755	206,656	340,116
Granite	89,262	275,333	86,773	188,560	364,595	247,878	130,882	116,996	116,717
Hill	.....	385,820	103,937	281,883	385,820	181,385	74,118	107,267	204,435
Jefferson	133,786	167,161	109,767	57,394	300,947	157,361	105,381	51,980	143,586
Lewis and Clark	331,579	635,123	298,782	336,341	966,702	523,771	281,222	242,549	442,931
Lincoln	178,576	368,789	114,106	254,683	547,365	337,345	237,203	100,142	210,020
Madison	200,804	180,620	98,880	81,740	381,424	200,527	107,092	93,435	180,897
Meagher	170,301	206,209	132,913	73,296	376,510	202,811	106,774	96,037	173,699
Missoula	491,826	818,811	373,002	445,809	1,310,637	796,041	326,560	469,481	514,596
Musselshell	183,106	419,904	145,814	274,090	603,010	372,525	213,814	158,711	230,485
Park	238,127	280,640	156,426	124,214	518,767	267,640	145,435	122,205	251,127
Powell	174,313	200,702	126,058	74,644	375,015	204,296	116,305	87,991	170,719
Ravalli	199,033	418,253	135,939	282,314	617,286	365,472	120,922	244,550	251,814
Rosebud	341,432	570,768	213,034	357,734	912,200	500,228	271,462	228,766	411,972
Sanders	173,616	279,049	129,308	149,741	452,665	263,684	137,786	125,898	188,981
Silver Bow	859,092	1,328,122	748,668	579,454	2,187,214	1,311,965	787,976	523,989	875,249
Sweet Grass	153,425	199,695	103,893	95,802	353,120	199,001	98,921	100,080	154,119
Teton	258,349	369,312	168,222	201,090	627,661	342,043	160,995	181,048	285,618
Valley	308,123	556,081	204,501	351,580	864,204	536,058	224,353	311,705	328,146
Yellowstone	730,922	925,151	335,451	589,700	1,656,073	848,032	300,113	547,919	808,041
NEBRASKA.									
Total	$4,720,513	$20,209,739	$6,597,146	$13,612,593	$24,930,252	$20,438,593	$6,563,692	$13,874,901	$4,491,659
Adams	155,788	395,074	120,210	274,864	550,862	380,449	80,676	299,773	170,413
Antelope	60,785	227,303	41,749	185,554	288,088	222,378	36,822	185,556	65,710
Banner	9,399	19,613	6,018	13,595	29,012	20,041	5,933	14,108	8,971
Blaine	7,409	25,512	7,638	17,874	32,921	23,439	7,950	15,489	9,482
Boone	14,828	234,034	78,841	155,193	248,862	225,233	70,040	155,193	23,629
Box Butte	28,563	119,187	39,435	79,752	147,750	118,590	31,243	87,347	29,160
Boyd	47,333	176,288	44,642	131,646	223,621	174,124	46,030	128,094	49,497
Brown	32,822	90,185	28,384	61,801	123,007	94,668	37,100	57,568	28,339
Buffalo	87,230	458,107	98,275	359,832	545,337	463,662	93,773	369,889	81,675
Burt	43,387	285,939	80,973	204,966	329,326	275,606	66,707	208,899	53,720
Butler	29,403	262,946	58,263	204,683	292,349	255,927	45,789	210,138	36,422
Cass	98,810	312,794	115,531	197,263	411,604	299,727	101,841	197,886	111,877
Cedar	41,743	297,635	105,261	192,374	339,378	296,746	104,372	192,374	42,632
Chase	24,590	65,159	23,887	41,272	89,749	66,003	19,071	46,932	23,746
Cherry	57,396	189,833	61,158	128,675	247,229	164,959	52,186	112,773	82,270

[1] Also the aggregate of payments and cash balances at the close of the year.

TABLE 2.—SUMMARY OF RECEIPTS, PAYMENTS, AND CASH BALANCES OF COUNTIES: 1913—Continued.

[For a text discussion of this table, see page 58.]

COUNTY.	Cash balances at beginning of year.	RECEIPTS.			Aggregate of receipts and cash balances at beginning of year.[1]	PAYMENTS.			Cash balances at close of year.
		Total.	Revenue. (Table 4)	Nonrevenue. (Table 9)		Total.	Governmental cost. (Table 6)	Nongovernmental cost. (Table 9)	
NEBRASKA—Continued.									
Cheyenne	$53,934	$113,652	$40,361	$73,291	$167,586	$138,750	$59,910	$78,840	$28,836
Clay	28,734	288,019	62,438	225,581	316,753	276,655	51,074	225,581	40,098
Colfax	34,450	205,220	68,279	136,941	239,670	216,482	79,413	137,069	23,188
Cuming	75,181	252,648	68,311	184,337	327,829	260,788	85,485	175,303	67,041
Custer	158,710	473,980	137,918	336,062	632,690	483,254	123,738	359,516	149,436
Dakota	12,005	163,483	61,873	101,610	175,488	163,175	57,553	105,622	12,313
Dawes	32,717	137,318	47,275	90,043	170,035	137,570	45,176	92,394	32,465
Dawson	107,497	360,106	116,996	243,110	467,603	365,460	123,315	242,145	102,143
Deuel	9,361	54,716	19,008	35,708	64,077	49,340	15,568	33,772	14,737
Dixon	17,999	207,520	73,072	134,448	225,519	197,846	63,249	134,597	27,673
Dodge	154,588	462,455	150,889	311,566	617,043	476,343	163,568	312,775	140,700
Douglas	646,648	1,315,866	751,587	564,279	1,962,514	1,701,853	1,051,086	650,767	260,661
Dundy	19,932	74,551	23,607	50,944	94,483	68,811	20,496	48,315	25,672
Fillmore	26,728	258,378	69,834	188,544	285,106	251,708	63,053	188,655	33,398
Franklin	54,559	192,471	54,035	138,436	247,030	190,772	59,897	130,875	56,258
Frontier	41,968	144,364	43,924	100,440	186,332	143,267	48,464	94,803	43,065
Furnas	73,718	192,620	66,970	125,650	266,338	183,663	61,396	122,267	82,675
Gage	32,452	534,078	144,732	389,346	566,530	543,338	124,051	419,287	23,192
Garden	27,188	48,985	15,995	32,990	76,173	50,597	15,046	35,551	25,576
Garfield	20,679	36,331	15,652	20,679	57,010	38,288	13,609	24,679	18,722
Gosper	39,947	92,086	30,284	61,802	132,033	90,279	32,331	57,948	41,754
Grant	10,267	23,715	6,122	17,593	33,982	22,612	5,173	17,439	11,370
Greeley	4,898	105,623	36,052	69,571	110,521	103,120	33,920	69,200	7,401
Hall	51,596	360,387	106,957	253,430	411,983	343,148	81,495	261,653	68,835
Hamilton	49,857	248,655	83,847	164,808	298,512	236,547	76,396	160,151	61,965
Harlan	34,655	166,995	47,998	118,997	201,650	164,592	34,467	130,125	37,058
Hayes	13,796	42,743	17,109	25,634	56,539	44,477	18,014	26,463	12,062
Hitchcock	31,551	109,279	24,720	84,559	140,830	100,014	32,435	67,579	40,816
Holt	107,925	257,475	66,241	191,234	365,400	268,942	61,832	207,110	96,458
Hooker	15,246	24,308	11,333	12,975	39,554	31,948	17,907	14,041	7,606
Howard	11,720	155,637	59,688	95,949	167,357	158,795	62,846	95,949	8,562
Jefferson	18,071	286,034	93,444	192,590	304,105	291,030	88,510	202,520	13,075
Johnson	12,283	205,458	73,784	131,674	217,741	199,445	80,310	119,135	18,296
Kearney	49,356	154,158	44,872	109,286	203,514	163,809	47,320	116,489	39,705
Keith	34,421	127,284	37,268	90,016	161,705	129,014	37,914	91,100	32,691
Keyapaha	20,793	74,738	21,424	53,314	95,531	76,329	37,482	38,847	19,202
Kimball	13,440	78,240	22,068	56,172	91,680	76,040	15,383	60,657	15,640
Knox	76,510	325,245	130,730	194,515	401,755	304,948	116,740	188,208	96,807
Lancaster	86,526	1,241,980	357,613	884,367	1,328,506	1,232,685	277,991	954,694	95,821
Lincoln	135,394	371,234	142,316	228,918	506,628	338,724	89,110	249,614	167,904
Logan	9,667	16,262	4,909	11,353	25,929	16,144	5,569	10,575	9,785
Loup	1,274	23,914	6,102	17,812	25,188	23,331	5,519	17,812	1,857
McPherson	7,342	30,076	9,335	20,741	37,418	29,040	9,695	19,345	8,378
Madison	7,034	314,480	103,090	211,390	321,514	297,618	86,475	211,143	23,896
Merrick	40,356	222,871	60,189	162,682	263,227	225,563	52,887	172,676	37,664
Morrill	56,838	84,117	25,655	58,462	140,955	88,145	29,804	58,341	52,810
Nance	12,426	244,119	57,928	186,191	256,545	240,861	64,395	176,466	15,684
Nemaha	110,181	239,612	73,189	166,423	349,793	287,300	85,810	201,490	62,493
Nuckolls	17,628	214,316	71,318	142,998	231,944	220,346	75,901	144,445	11,598
Otoe	129,340	367,466	156,989	210,477	496,806	345,037	132,902	212,135	151,769
Pawnee	87,415	217,215	101,980	115,235	304,630	245,296	117,507	127,789	59,334
Perkins	26,014	53,351	20,499	32,852	79,365	46,305	12,184	34,121	33,060
Phelps	39,664	182,477	50,257	132,220	222,141	179,396	51,687	127,709	42,745
Pierce	38,417	193,172	70,235	122,937	231,589	191,716	71,495	120,221	39,873
Platte	34,119	331,112	72,612	258,500	365,231	330,449	71,870	258,579	34,782
Polk	31,701	195,741	65,766	129,975	227,442	188,649	58,456	130,193	38,793
Redwillow	60,807	186,798	48,664	138,134	247,605	186,948	52,323	134,625	60,657
Richardson	67,438	325,845	105,447	220,398	393,283	292,007	100,128	191,879	101,276
Rock	18,980	63,600	19,240	44,360	82,580	70,583	23,899	46,684	11,997
Saline	10,962	276,640	85,406	191,234	287,602	277,508	87,514	189,994	10,094
Sarpy	51,947	184,599	70,220	114,379	236,546	205,957	66,853	139,104	30,589
Saunders	86,095	356,376	136,743	219,633	442,471	345,083	126,313	218,770	97,388
Scotts Bluff	82,952	249,975	47,356	202,619	332,927	227,183	43,094	184,089	105,744
Seward	34,747	288,867	86,708	202,159	323,614	285,381	74,232	211,149	38,233
Sheridan	62,873	184,307	55,182	129,125	247,180	188,666	59,890	128,776	58,514
Sherman	21,109	165,538	46,987	118,551	186,647	163,787	45,261	118,526	22,860
Sioux	25,170	69,210	22,532	46,678	94,380	61,692	21,644	40,048	32,688
Stanton	29,710	139,644	61,169	78,475	169,354	140,075	58,670	81,405	29,279
Thayer	20,861	259,238	89,893	169,345	280,099	259,885	98,727	161,158	20,214
Thomas	10,940	29,828	9,170	20,658	40,768	25,436	7,563	17,873	15,332
Thurston	36,405	133,446	44,123	89,323	169,851	133,426	43,878	89,548	36,425
Valley	50,646	200,260	49,999	150,261	250,906	192,974	40,118	152,856	57,932
Washington	89,169	258,123	97,460	160,663	347,292	265,243	87,522	177,721	82,049
Wayne	14,503	203,998	72,333	131,665	218,501	207,074	72,985	134,089	11,427
Webster	70,098	249,426	70,749	178,677	319,524	242,359	81,948	160,411	77,165
Wheeler	15,027	30,126	11,106	19,020	45,153	28,322	9,302	19,020	16,831
York	23,872	295,950	59,715	236,235	319,822	287,798	57,416	230,382	32,024

[1] Also the aggregate of payments and cash balances at the close of the year.

TABLE 2.—SUMMARY OF RECEIPTS, PAYMENTS, AND CASH BALANCES OF COUNTIES: 1913—Continued.

[For a text discussion of this table, see page 58.]

COUNTY.	Cash balances at beginning of year.	RECEIPTS.			Aggregate of receipts and cash balances at beginning of year.[1]	PAYMENTS.			Cash balances at close of year.
		Total.	Revenue. (Table 4)	Nonrevenue. (Table 9)		Total.	Governmental cost. (Table 6)	Nongovernmental cost. (Table 9)	
NEVADA.									
Total	$947,096	$3,276,703	$1,692,809	$1,583,894	$4,223,799	$3,356,787	$1,627,114	$1,729,673	$867,012
Churchill	55,598	147,233	86,392	60,841	202,831	163,157	100,448	62,709	39,674
Clark	53,865	119,788	59,756	60,032	173,653	128,993	67,468	61,525	44,660
Douglas	14,251	58,354	38,793	19,561	72,605	56,821	34,373	22,448	15,784
Elko	163,281	504,107	221,997	282,110	667,388	547,121	198,903	348,218	120,267
Esmeralda	23,127	253,281	114,213	139,068	276,408	253,198	119,648	133,550	23,210
Eureka	30,311	81,324	56,016	25,308	111,635	77,595	52,684	24,911	34,040
Humboldt	164,631	295,681	169,753	125,928	460,312	321,111	128,972	192,139	139,201
Lander	41,389	94,467	61,106	33,361	135,856	88,120	49,653	38,467	47,736
Lincoln	27,460	119,491	64,714	54,777	146,951	110,542	55,402	55,140	36,409
Lyon	20,571	192,506	98,453	94,053	213,077	185,328	92,723	92,605	27,749
Mineral	18,642	70,661	53,025	17,636	89,303	71,039	51,854	19,185	18,264
Nye	114,148	261,984	145,000	116,984	376,132	289,223	156,882	132,341	86,909
Ormsby	52,922	79,901	38,052	41,849	132,823	86,585	40,088	46,497	46,238
Storey	16,588	104,108	51,090	53,018	120,696	104,070	52,110	51,960	16,626
Washoe	88,269	597,237	250,945	346,292	685,506	583,701	259,925	323,776	101,805
White Pine	62,043	296,580	183,504	113,076	358,623	290,183	165,981	124,202	68,440
NEW HAMPSHIRE.									
Total	$221,866	$1,022,168	$756,701	$265,467	$1,244,034	$992,017	$747,171	$244,846	$252,017
Belknap	23,537	47,332	35,214	12,118	70,869	42,347	30,729	11,618	28,522
Carroll	6,474	38,582	22,418	16,164	45,056	38,847	20,097	18,750	6,209
Cheshire	16,659	83,522	63,140	20,382	100,181	92,877	67,495	25,382	7,304
Coos	11,571	72,728	63,856	8,872	84,299	62,779	48,989	13,790	21,520
Grafton	5,456	78,838	55,273	23,565	84,294	80,502	56,654	23,848	3,792
Hillsborough	26,036	319,513	206,985	112,528	345,549	292,890	214,494	78,396	52,659
Merrimack	47,979	103,849	93,817	10,032	151,828	104,837	88,805	16,032	46,991
Rockingham	43,088	133,100	108,081	25,019	176,188	137,138	107,119	30,019	39,050
Strafford	35,392	100,405	76,618	23,787	135,797	90,383	76,372	14,011	45,414
Sullivan	5,674	44,299	31,299	13,000	49,973	49,417	36,417	13,000	556
NEW JERSEY.									
Total	$5,234,406	$35,656,549	$11,653,749	$24,002,800	$40,890,955	$36,578,132	$14,025,408	$22,552,724	$4,312,823
Atlantic	383,537	1,141,016	432,588	708,428	1,524,553	1,186,486	528,358	658,128	338,067
Bergen	943,690	1,876,096	618,998	1,257,098	2,819,786	2,290,986	1,274,771	1,016,215	528,800
Burlington	198,718	713,403	297,800	415,603	912,121	700,811	299,812	400,999	211,310
Camden	254,991	1,291,665	448,391	843,274	1,546,656	1,324,324	409,230	915,094	222,332
Cape May	26,250	879,511	177,409	702,102	905,761	876,139	238,371	637,768	29,622
Cumberland	19,961	462,286	181,006	281,280	482,247	459,109	182,215	276,894	23,138
Essex	771,319	6,706,958	2,708,667	3,998,291	7,478,277	6,915,921	2,919,130	3,996,791	562,356
Gloucester	4,966	561,130	176,748	384,382	566,096	538,217	219,437	318,780	27,879
Hudson	623,566	7,000,573	2,758,427	4,242,146	7,624,139	7,415,546	3,128,810	4,286,736	208,593
Hunterdon	14,513	566,542	168,914	397,628	581,055	536,596	216,856	319,740	44,459
Mercer	168,377	1,383,456	482,252	901,204	1,551,833	1,449,028	515,324	933,704	102,805
Middlesex	188,334	1,274,605	445,249	829,356	1,462,939	1,371,123	616,127	754,996	91,816
Monmouth	154,304	1,328,681	446,828	881,853	1,482,985	1,461,617	584,115	877,502	21,368
Morris	212,299	926,710	290,241	636,469	1,139,009	976,262	415,037	561,225	162,747
Ocean	99,269	432,640	130,769	301,871	531,909	435,939	143,366	292,573	95,970
Passaic	177,128	3,574,612	638,072	2,936,540	3,751,740	3,564,248	622,876	2,941,372	187,492
Salem	43,664	268,832	113,917	154,915	312,496	271,733	111,818	159,915	40,763
Somerset	50,655	610,057	266,056	344,001	660,712	641,161	295,710	345,451	19,551
Sussex	91,636	352,605	111,625	240,980	444,241	391,325	143,545	247,780	52,916
Union	750,212	3,712,661	528,087	3,184,574	4,462,873	3,191,935	941,678	2,250,257	1,270,938
Warren	57,017	592,510	231,705	360,805	649,527	579,626	218,822	360,804	69,901
NEW MEXICO.									
Total	$1,305,901	$3,438,387	$1,765,421	$1,672,966	$4,744,288	$3,214,143	$1,517,827	$1,696,316	$1,530,145
Bernalillo	119,985	390,507	158,998	231,509	510,492	324,029	120,581	203,448	186,463
Chaves	89,271	278,749	147,611	131,138	368,020	280,459	156,491	123,968	87,561
Colfax	43,660	235,288	92,217	143,071	278,948	219,798	86,919	132,879	59,150
Curry	42,415	106,771	56,952	49,819	149,186	108,292	38,012	70,280	40,894
Dona Ana	57,685	179,403	103,640	75,763	237,088	135,484	68,291	67,193	101,604
Eddy	73,662	154,310	95,493	58,817	227,972	146,790	87,829	58,961	81,182
Grant	80,186	206,785	125,478	81,307	286,971	184,438	103,065	81,373	102,533
Guadalupe	12,949	104,292	55,588	48,704	117,241	92,949	37,632	55,317	24,292
Lincoln	70,220	107,144	49,315	57,829	177,364	116,026	44,448	71,578	61,338
Luna	51,719	76,513	29,839	46,674	128,232	105,740	45,454	60,286	22,492
McKinley	30,270	61,480	25,696	35,784	91,750	56,231	22,806	33,425	35,519
Mora	31,609	73,416	44,495	28,921	105,025	63,808	30,826	32,982	41,217
Otero	34,809	122,476	70,952	51,524	157,285	119,126	68,084	51,042	38,159
Quay	22,501	133,700	60,900	72,800	156,201	125,679	44,523	81,156	30,522

[1] Also the aggregate of payments and cash balances at the close of the year.

TABLE 2.—SUMMARY OF RECEIPTS, PAYMENTS, AND CASH BALANCES OF COUNTIES: 1913—Continued.

[For a text discussion of this table, see page 58.]

COUNTY.	Cash balances at beginning of year.	RECEIPTS.			Aggregate of receipts and cash balances at beginning of year.[1]	PAYMENTS.			Cash balances at close of year.
		Total.	Revenue. (Table 4)	Nonrevenue. (Table 9)		Total.	Governmental cost. (Table 6)	Nongovernmental cost. (Table 9)	
NEW MEXICO—Continued.									
Rio Arriba	$44,592	$80,174	$52,690	$27,484	$124,766	$69,318	$39,808	$29,510	$55,448
Roosevelt	24,843	95,760	59,528	36,232	120,603	80,253	41,131	39,122	40,350
San Juan	21,497	92,452	39,213	53,239	113,949	87,588	34,923	52,665	26,361
San Miguel	64,190	223,363	113,259	110,104	287,553	220,998	119,039	101,959	66,555
Sandoval	29,805	32,469	19,923	12,546	62,274	39,965	19,615	20,350	22,309
Santa Fe	53,007	98,439	47,575	50,864	151,446	116,253	49,722	66,531	35,193
Sierra	32,865	58,803	34,348	24,455	91,668	63,086	34,274	28,812	28,582
Socorro	82,921	163,851	83,427	80,424	246,772	144,762	70,593	74,169	102,010
Taos	29,326	69,041	34,257	34,784	98,367	59,707	28,038	31,669	38,660
Torrance	19,929	62,334	33,985	28,349	82,263	59,162	33,180	25,982	23,101
Union	36,891	135,438	73,057	62,381	172,329	125,239	60,252	64,987	47,090
Valencia	105,094	95,429	56,985	38,444	200,523	68,963	32,291	36,672	131,560
NEW YORK.									
Total	$5,304,504	$38,708,950	$17,721,855	$20,987,095	$44,013,454	$37,194,158	$18,445,072	$18,749,086	$6,819,296
Albany	140,216	1,122,651	644,353	478,298	1,262,867	1,225,060	782,626	442,434	37,807
Allegany	13,646	295,565	106,659	188,906	309,211	287,260	105,931	181,329	21,951
Broome	44,969	636,776	261,460	375,316	681,745	562,012	274,662	287,350	119,733
Cattaraugus	49,976	469,402	133,275	336,127	519,378	424,732	134,630	290,102	94,646
Cayuga	120,756	632,388	292,715	339,673	753,144	608,511	250,460	358,051	144,633
Chautauqua	14,549	523,750	202,453	321,297	538,299	495,955	218,230	277,725	42,344
Chemung	53,905	423,588	146,390	277,198	477,493	429,255	152,104	277,151	48,238
Chenango	49,768	345,992	168,910	177,082	395,760	314,142	140,195	173,947	81,618
Clinton	33,878	328,310	120,571	207,739	362,188	325,627	114,720	210,907	36,561
Columbia	69,377	526,621	219,993	306,628	595,998	530,277	240,350	289,927	65,721
Cortland	2,908	272,080	102,745	169,335	274,988	269,495	127,544	141,951	5,493
Delaware	35,522	489,426	78,584	410,842	524,948	490,134	92,741	397,393	34,814
Dutchess	70,835	758,931	346,392	412,539	829,766	796,040	325,578	470,462	33,726
Erie	485,810	2,589,307	1,517,189	1,072,118	3,075,117	2,840,301	1,684,525	1,155,776	234,816
Essex	16,997	364,109	201,843	162,266	381,106	331,443	158,935	172,508	49,663
Franklin	75,399	701,777	136,414	565,363	777,176	609,403	424,294	185,109	167,773
Fulton	71,677	383,928	163,901	220,027	455,605	368,760	186,606	182,154	86,845
Genesee	44,240	291,495	157,272	134,223	335,735	259,380	103,474	155,906	76,355
Greene	17,395	325,604	162,787	162,817	342,999	296,687	177,499	119,188	46,312
Hamilton	3,736	131,796	58,058	73,738	135,532	132,076	55,757	76,319	3,456
Herkimer	74,612	610,221	244,442	365,779	684,833	507,688	258,836	248,852	177,145
Jefferson	122,243	562,871	286,719	276,152	685,114	474,276	189,288	284,988	210,838
Kings [2]	.....	.....	.....	.....	.....	.....	.....	.....	.....
Lewis	9,968	209,288	74,213	135,075	219,256	180,594	54,994	125,600	38,662
Livingston	65,556	277,150	127,467	149,683	342,706	279,557	125,524	154,033	63,149
Madison	7,653	326,743	159,884	166,859	334,396	329,562	203,539	126,023	4,834
Monroe	681,347	1,500,776	1,001,506	499,270	2,182,123	1,610,452	1,050,930	559,522	571,671
Montgomery	33,403	586,974	238,773	348,201	620,377	584,966	279,145	305,821	35,411
Nassau	164,035	1,513,957	683,454	830,503	1,677,992	1,473,497	831,841	641,656	204,495
New York [2]	.....	.....	.....	.....	.....	.....	.....	.....	.....
Niagara	334,541	523,746	294,111	229,635	858,287	561,424	312,420	249,004	296,863
Oneida	129,585	1,296,107	692,090	604,017	1,425,692	1,312,790	692,775	620,015	112,902
Onondaga	197,845	1,589,320	966,632	622,688	1,787,165	1,614,328	1,070,259	544,069	172,837
Ontario	24,787	586,040	263,637	322,403	610,827	549,884	218,303	331,581	60,943
Orange	82,297	1,027,472	491,231	536,241	1,109,769	919,103	463,831	455,272	190,666
Orleans	80,981	312,409	134,756	177,653	393,390	345,524	157,762	187,762	47,866
Oswego	12,567	829,024	239,167	589,857	841,591	707,634	218,841	488,793	133,957
Otsego	64,724	366,924	131,044	235,880	431,648	381,638	145,664	235,974	50,010
Putnam	35,481	191,382	105,435	85,947	226,863	211,649	146,311	65,338	15,214
Queens [2]	.....	.....	.....	.....	.....	.....	.....	.....	.....
Rensselaer	101,558	1,289,612	507,252	782,360	1,391,170	1,230,097	724,976	505,121	161,073
Richmond [2]	.....	.....	.....	.....	.....	.....	.....	.....	.....
Rockland	50,898	409,949	228,452	181,497	460,847	407,826	162,545	245,281	53,021
St. Lawrence	86,053	527,578	136,709	390,869	613,631	486,861	157,164	329,697	126,770
Saratoga	39,168	558,773	272,549	286,224	597,941	516,988	247,082	269,906	80,953
Schenectady	223,255	445,819	256,907	188,912	669,074	655,194	460,387	194,807	13,880
Schoharie	8,101	157,918	56,541	101,377	166,019	152,128	49,260	102,868	13,891
Schuyler	7,723	95,416	27,683	67,733	103,139	101,455	48,684	52,771	1,684
Seneca	17,362	279,217	68,902	210,315	296,579	288,933	80,655	208,278	7,646
Steuben	52,810	498,802	185,403	313,399	551,612	461,308	211,780	249,528	90,304
Suffolk	84,763	1,040,477	339,988	700,489	1,125,240	953,689	369,076	584,613	171,551
Sullivan	30,855	475,995	139,124	336,871	506,850	473,529	129,067	344,462	33,321
Tioga	.....	197,814	84,370	113,444	197,814	196,710	77,178	119,532	1,104
Tompkins	25,855	226,380	92,211	134,169	252,235	226,040	117,216	108,824	26,195
Ulster	69,638	785,184	482,452	302,732	854,822	733,533	330,044	403,489	121,289
Warren	19,172	566,518	320,356	246,162	585,690	550,312	321,522	228,790	35,378
Washington	34,903	351,087	164,491	186,596	385,990	355,921	155,270	200,651	30,069
Wayne	2,253	295,589	140,646	154,943	297,842	296,144	116,198	179,946	1,698
Westchester	882,558	6,310,615	2,744,113	3,566,502	7,193,173	5,183,623	2,391,548	2,792,075	2,009,550
Wyoming	14,068	175,431	82,856	92,575	189,499	184,745	89,618	95,127	4,754
Yates	16,327	96,876	34,325	62,551	113,203	98,006	34,678	63,328	15,197

[1] Also the aggregate of payments and cash balances at the close of the year.

[2] Tabulated as municipal; included in the city of (Greater) New York.

TABLE 2.—SUMMARY OF RECEIPTS, PAYMENTS, AND CASH BALANCES OF COUNTIES: 1913—Continued.

[For a text discussion of this table, see page 58.]

COUNTY.	Cash balances at beginning of year.	RECEIPTS.			Aggregate of receipts and cash balances at beginning of year.[1]	PAYMENTS.			Cash balances at close of year.
		Total.	Revenue. (Table 4)	Nonrevenue. (Table 9)		Total.	Governmental cost. (Table 6)	Nongovernmental cost. (Table 9)	
NORTH CAROLINA.									
Total	$1,269,766	$8,552,233	$6,445,604	$2,106,629	$9,821,999	$8,350,343	$6,908,867	$1,441,476	$1,471,656
Alamance	5,872	118,559	73,070	45,489	124,431	117,770	89,110	28,660	6,661
Alexander	9,354	32,745	25,808	6,937	42,099	31,778	24,977	6,801	10,321
Alleghany	1,190	23,300	21,324	1,976	24,490	22,300	16,314	5,986	2,190
Anson	11,128	184,342	71,621	112,721	195,470	133,965	114,623	19,342	61,505
Ashe	1,306	36,629	35,432	1,197	37,935	36,812	31,560	5,252	1,123
Avery	3,035	30,475	20,152	10,323	33,510	31,190	30,195	995	2,320
Beaufort	15,997	107,824	82,031	25,793	123,821	106,790	81,231	25,559	17,031
Bertie	65,637	74,934	57,079	17,855	140,571	77,850	57,995	19,855	62,721
Bladen	7,933	39,739	39,673	66	47,672	36,896	36,293	603	10,776
Brunswick	19,118	37,554	33,175	4,379	56,672	45,096	38,520	6,576	11,576
Buncombe	9,167	363,202	218,282	144,920	372,369	355,841	268,251	87,590	16,528
Burke	229	77,430	37,129	40,301	77,659	60,393	34,344	26,049	17,266
Cabarrus	2,937	146,752	89,410	57,342	149,689	144,329	102,741	41,588	5,360
Caldwell	2,225	40,385	26,783	13,602	42,610	40,940	26,230	14,710	1,670
Camden	1,257	21,443	15,465	5,978	22,700	21,999	14,721	7,278	701
Carteret	6,576	39,603	32,142	7,461	46,179	35,150	26,120	9,030	11,029
Caswell	3,291	30,494	30,038	456	33,785	30,643	28,736	1,907	3,142
Catawba	976	104,183	81,061	23,122	105,159	101,119	81,747	19,372	4,040
Chatham	72	55,418	54,292	1,126	55,490	46,838	45,674	1,164	8,652
Cherokee	.....	37,584	36,616	968	37,584	35,546	27,917	7,629	2,038
Chowan	4,886	30,708	21,436	9,272	35,594	30,635	22,313	8,322	4,959
Clay	.....	11,151	11,151	.....	11,151	11,151	11,151	.....	.....
Cleveland	5,244	150,494	82,985	67,509	155,738	145,546	87,529	58,017	10,192
Columbus	8,223	124,837	93,753	31,084	133,060	117,575	88,792	28,783	15,485
Craven	3,665	137,359	98,839	38,520	141,024	134,558	93,010	41,548	6,466
Cumberland	6,675	111,004	84,513	26,491	117,679	99,621	85,826	13,795	18,058
Currituck	2,202	34,258	24,710	9,548	36,460	34,496	22,119	12,377	1,964
Dare	8,266	21,921	17,311	4,610	30,187	19,275	15,825	3,450	10,912
Davidson	5,579	58,467	52,373	6,094	64,046	62,207	59,162	3,045	1,839
Davie	7,179	33,297	33,107	190	40,476	28,632	25,736	2,896	11,844
Duplin	13,758	62,689	55,245	7,444	76,447	62,546	57,528	5,018	13,901
Durham	58,442	245,361	200,642	44,719	303,803	228,730	179,209	49,521	75,073
Edgecombe	28,407	128,451	110,425	18,026	156,858	129,902	114,765	15,137	26,956
Forsyth	40,803	237,247	221,143	16,104	278,050	226,266	205,379	20,887	51,784
Franklin	20,315	62,820	58,058	4,762	83,135	66,982	57,041	9,941	16,153
Gaston	1,395	192,318	123,736	68,582	193,713	193,581	164,849	28,732	132
Gates	4,356	25,029	18,264	6,765	29,385	22,234	14,769	7,465	7,151
Graham	647	13,563	12,833	730	14,210	14,118	10,472	3,646	92
Granville	7,679	106,932	79,904	27,028	114,611	106,474	95,982	10,492	8,137
Greene	7,986	30,305	30,088	217	38,291	27,616	27,073	543	10,675
Guilford	26,826	235,564	213,190	22,374	262,390	239,040	215,297	23,743	23,350
Halifax	31,454	95,532	93,367	2,165	126,986	95,371	94,629	742	31,615
Harnett	9,515	46,814	46,254	560	56,329	50,469	47,119	3,350	5,860
Haywood	16,082	104,757	73,536	31,221	120,839	94,831	63,865	30,966	26,008
Henderson	35,224	91,216	68,138	23,078	126,440	92,605	77,344	15,261	33,835
Hertford	6,954	56,443	44,214	12,229	63,397	59,458	48,384	11,074	3,939
Hoke	51,520	37,166	30,522	6,644	88,686	54,952	49,388	5,564	33,734
Hyde	7,718	28,947	22,204	6,743	36,665	28,303	23,596	4,707	8,362
Iredell	104,130	284,381	92,465	191,916	388,511	285,991	249,022	36,969	102,520
Jackson	713	44,276	42,866	1,410	44,989	43,975	34,375	9,600	1,014
Johnston	11,343	98,615	97,065	1,550	109,958	94,540	93,436	1,104	15,418
Jones	4,458	21,860	21,769	91	26,318	18,853	18,496	357	7,465
Lee	242	30,952	28,589	2,363	31,194	27,785	25,146	2,639	3,409
Lenoir	25,380	97,634	57,761	39,873	123,014	78,910	76,881	2,029	44,104
Lincoln	916	52,198	33,133	19,065	53,114	51,845	37,029	14,816	1,269
McDowell	4,138	59,449	43,879	15,570	63,587	62,672	44,212	18,460	915
Macon	10,300	37,276	37,276	.....	47,576	40,498	40,498	.....	7,078
Madison	13,414	60,958	56,718	4,240	74,372	56,204	52,971	3,233	18,168
Martin	23,847	46,666	39,001	7,665	70,513	43,599	38,372	5,227	26,914
Mecklenburg	2,701	365,931	216,117	149,814	368,632	362,885	266,238	96,647	5,747
Mitchell	8	41,056	33,687	7,369	41,064	38,382	32,055	6,327	2,682
Montgomery	9,962	37,916	37,902	14	47,878	43,288	43,021	267	4,590
Moore	16,501	53,022	42,501	10,521	69,523	52,014	50,555	1,459	17,509
Nash	9,299	111,036	102,465	8,571	120,335	97,012	85,859	11,153	23,323
New Hanover	57,004	186,900	159,963	26,937	243,904	197,037	179,465	17,572	46,867
Northampton	6,799	69,600	63,581	6,019	76,399	66,487	66,487	.....	9,912
Onslow	6,458	56,377	38,866	17,511	62,835	62,688	47,901	14,787	147
Orange	8,258	44,361	33,869	10,492	52,619	44,666	36,874	7,792	7,953
Pamlico	2,597	35,815	28,826	6,989	38,412	33,430	25,212	8,218	4,982
Pasquotank	3,572	57,739	43,190	14,549	61,311	57,529	34,365	23,164	3,782
Pender	25,016	50,266	45,959	4,307	75,282	58,946	56,720	2,226	16,336
Perquimans	2,712	35,481	24,957	10,524	38,193	35,116	24,754	10,362	3,077
Person	7,569	40,808	37,866	2,942	48,377	40,110	39,691	419	8,267
Pitt	20,371	124,174	109,911	14,263	144,545	128,956	107,398	21,558	15,589
Polk	1,324	23,124	21,687	1,437	24,448	20,918	20,203	715	3,530
Randolph	14,875	69,204	63,338	5,866	84,079	67,506	61,518	5,988	16,573
Richmond	19,300	87,895	72,463	15,432	107,195	90,441	71,760	18,681	16,754
Robeson	24,435	244,968	187,921	57,047	269,403	246,060	204,282	41,778	23,343
Rockingham	25,341	140,275	92,000	48,275	165,616	152,417	123,034	29,383	13,199
Rowan	22,342	241,592	126,292	115,300	263,934	211,696	197,944	13,752	52,238

[1] Also the aggregate of payments and cash balances at the close of the year.

TABLE 2.—SUMMARY OF RECEIPTS, PAYMENTS, AND CASH BALANCES OF COUNTIES: 1913—Continued.

[For a text discussion of this table, see page 58.]

COUNTY.	Cash balances at beginning of year.	RECEIPTS.			Aggregate of receipts and cash balances at beginning of year.[1]	PAYMENTS.			Cash balances at close of year.
		Total.	Revenue. (Table 4)	Nonrevenue. (Table 9)		Total.	Governmental cost. (Table 6)	Nongovernmental cost. (Table 9)	
NORTH CAROLINA—Continued.									
Rutherford	$2,448	$92,622	$69,078	$23,544	$95,070	$89,074	$56,751	$32,323	$5,996
Sampson	19,212	81,101	65,751	15,350	100,313	81,787	72,346	9,441	18,526
Scotland	63,873	38,648	37,247	1,401	102,521	54,244	52,806	1,438	48,277
Stanly	5,177	62,397	44,863	17,534	67,574	64,373	48,702	15,671	3,201
Stokes	4,668	39,807	32,374	7,433	44,475	39,837	32,173	7,664	4,638
Surry	3,850	46,936	45,319	1,617	50,786	44,570	42,745	1,825	6,216
Swain	7,655	46,947	39,993	6,954	54,602	47,656	38,707	8,949	6,946
Transylvania	11,273	39,892	34,658	5,234	51,165	38,002	33,600	4,402	13,163
Tyrrell	4,734	23,530	15,421	8,109	28,264	24,875	13,388	11,487	3,389
Union	264	108,581	76,311	32,270	108,845	108,845	83,619	25,226	.....
Vance	9,540	81,383	64,302	17,081	90,923	76,855	59,774	17,081	14,068
Wake	4,661	356,489	277,762	78,727	361,150	349,377	298,691	50,686	11,773
Warren	803	57,516	44,649	12,867	58,319	53,003	40,136	12,867	5,316
Washington	4,029	39,581	31,050	8,531	43,610	40,565	33,038	7,527	3,045
Watauga	4,322	21,225	18,093	3,132	25,547	22,144	18,528	3,616	3,403
Wayne	16,500	97,841	81,528	16,313	114,341	99,839	74,100	25,739	14,502
Wilkes	10,075	64,893	62,345	2,548	74,968	60,488	51,574	8,914	14,480
Wilson	18,242	125,621	115,819	9,802	143,863	97,713	88,742	8,971	46,150
Yadkin	4,695	26,094	25,625	469	30,789	22,022	21,644	378	8,767
Yancey	120	32,079	27,009	5,070	32,199	32,199	26,578	5,621	.....
NORTH DAKOTA.									
Total	$3,952,735	$18,263,965	$5,010,319	$13,253,646	$22,216,700	$18,085,060	$4,487,076	$13,597,984	$4,131,640
Adams	41,183	253,830	81,787	172,043	295,013	231,738	63,613	168,125	63,275
Barnes	110,322	548,676	140,320	408,356	658,998	540,144	129,430	410,714	118,854
Benson	68,684	386,493	101,997	284,496	455,177	381,630	92,393	289,237	73,547
Billings	69,139	311,715	91,428	220,287	380,854	307,434	115,052	192,382	73,420
Bottineau	170,850	628,175	137,009	491,166	799,025	578,282	106,034	472,248	220,743
Bowman	23,136	229,150	58,863	170,287	252,286	204,266	48,900	155,366	48,020
Burke	79,844	300,010	68,199	231,811	379,854	309,026	63,980	245,046	70,828
Burleigh	151,802	406,567	135,989	270,578	558,369	462,448	115,934	346,514	95,921
Cass	101,678	1,126,275	268,249	858,026	1,227,953	1,088,089	215,137	872,952	139,864
Cavalier	140,046	596,717	120,365	476,352	736,763	583,862	105,105	478,757	152,901
Dickey	128,574	356,384	89,336	267,048	484,958	342,411	80,428	261,983	142,547
Divide	66,412	224,153	67,898	156,255	290,565	216,270	72,727	143,543	74,295
Dunn	16,887	98,275	42,013	56,262	115,162	96,391	42,470	53,921	18,771
Eddy	32,834	174,478	52,422	122,056	207,312	169,345	48,952	120,393	37,967
Emmons	72,049	246,631	103,158	143,473	318,680	242,099	77,988	164,111	76,581
Foster	37,515	269,544	72,610	196,934	307,059	258,161	58,643	199,518	48,898
Grand Forks	171,691	939,349	206,281	733,068	1,111,040	850,306	192,246	658,060	260,734
Griggs	80,865	225,995	54,216	171,779	306,860	238,993	58,305	180,688	67,867
Hettinger	39,570	215,438	71,377	144,061	255,008	196,865	62,635	134,230	58,143
Kidder	51,161	177,416	73,018	104,398	228,577	156,920	52,147	104,773	71,657
Lamoure	45,246	387,875	97,756	290,119	433,121	373,084	73,442	299,642	60,037
Logan	51,993	141,666	52,667	88,999	193,659	150,999	51,643	99,356	42,660
McHenry	111,947	542,573	137,160	405,413	654,520	520,111	136,852	383,259	134,409
McIntosh	59,789	152,161	57,980	94,181	211,950	149,056	49,918	99,138	62,894
McKenzie	34,142	147,651	58,236	89,415	181,793	138,760	44,685	94,075	43,033
McLean	105,784	393,294	108,705	284,589	499,078	398,416	91,362	307,054	100,662
Mercer	29,429	119,973	55,882	64,091	149,402	118,193	43,588	74,605	31,209
Morton	159,891	531,179	212,097	319,082	691,070	588,358	244,892	343,466	102,712
Mountrail	35,696	284,425	74,782	209,643	320,121	265,013	68,314	196,699	55,108
Nelson	124,206	331,155	82,751	248,404	455,361	315,085	64,743	250,342	140,276
Oliver	15,346	83,595	33,876	49,719	98,941	83,122	31,049	52,073	15,819
Pembina	89,389	453,429	117,232	336,197	542,818	440,227	129,454	310,773	102,591
Pierce	40,374	367,739	103,570	264,169	408,113	353,337	75,248	278,089	54,776
Ramsey	85,177	550,386	115,430	434,956	635,563	549,276	100,148	449,128	86,287
Ransom	88,494	305,086	79,976	225,110	393,580	322,929	58,054	264,875	70,651
Renville	109,314	261,748	84,245	177,503	371,062	319,014	62,552	256,462	52,048
Richland	154,954	548,726	161,446	387,280	703,680	580,121	195,513	384,608	123,559
Rolette	24,283	231,885	76,344	155,541	256,168	217,633	61,211	156,422	38,535
Sargent	42,156	247,011	81,094	165,917	289,167	226,402	61,081	165,321	62,765
Sheridan	79,009	233,637	61,343	172,294	312,646	227,296	48,351	178,945	85,350
Stark	19,633	401,420	122,976	278,444	421,053	404,112	110,234	293,878	16,941
Steele	47,319	218,085	59,556	158,529	265,404	205,271	47,750	157,521	60,133
Stutsman	137,578	585,953	157,636	428,317	723,531	581,062	126,242	454,820	142,469
Towner	35,329	397,703	84,200	313,503	433,032	384,666	68,197	316,469	48,366
Traill	33,611	319,846	90,401	229,445	353,457	321,016	83,672	237,344	32,441
Walsh	112,574	448,140	134,197	313,943	560,714	453,601	127,086	326,515	107,113
Ward	220,804	914,182	251,086	663,096	1,134,986	981,687	217,766	763,921	153,299
Wells	101,427	390,402	101,809	288,593	491,829	393,931	87,493	306,438	97,898
Williams	103,599	557,769	119,351	438,418	661,368	568,602	124,417	444,185	92,766

[1] Also the aggregate of payments and cash balances at the close of the year.

TABLE 2.—SUMMARY OF RECEIPTS, PAYMENTS, AND CASH BALANCES OF COUNTIES: 1913—Continued.

[For a text discussion of this table, see page 58.]

COUNTY.	Cash balances at beginning of year.	RECEIPTS.			Aggregate of receipts and cash balances at beginning of year.[1]	PAYMENTS.			Cash balances at close of year.
		Total.	Revenue. (Table 4)	Nonrevenue. (Table 9)		Total.	Governmental cost. (Table 6)	Nongovernmental cost. (Table 9)	
OHIO.									
Total	$23,781,675	$99,601,473	$23,812,212	$75,789,261	$123,383,148	$95,360,653	$24,993,147	$70,367,506	$28,022,495
Adams	42,833	234,765	81,196	153,569	277,598	243,792	107,228	136,564	33,806
Allen	108,324	1,088,173	397,964	690,209	1,196,497	930,589	289,837	640,752	265,908
Ashland	113,596	472,135	144,317	327,818	585,731	427,086	156,402	270,684	158,645
Ashtabula	101,373	1,132,127	256,790	875,337	1,233,500	900,014	217,858	682,156	333,486
Athens	67,609	500,543	149,225	351,318	568,152	496,793	150,279	346,514	71,359
Auglaize	20,189	756,912	287,682	469,230	777,101	712,786	267,137	445,649	64,315
Belmont	155,669	1,282,641	268,772	1,013,869	1,438,310	929,018	235,095	693,923	509,292
Brown	51,975	229,662	87,144	142,518	281,637	252,159	104,097	148,062	29,478
Butler	194,974	1,379,808	353,223	1,026,585	1,574,782	1,289,186	263,667	1,025,519	285,596
Carroll	47,873	183,019	57,777	125,242	230,892	179,554	55,081	124,473	51,338
Champaign	138,844	562,251	181,272	380,979	701,095	543,643	182,589	361,054	157,452
Clark	339,570	1,161,727	270,412	891,315	1,501,297	1,166,775	253,710	913,065	334,522
Clermont	47,281	315,167	117,650	197,517	362,448	332,619	138,572	194,047	29,829
Clinton	134,518	353,650	107,102	246,548	488,168	385,715	146,923	238,792	102,453
Columbiana	175,850	1,350,247	323,871	1,026,376	1,526,097	1,086,562	286,949	799,613	439,535
Coshocton	110,487	463,059	132,364	330,695	573,546	449,804	161,954	287,850	123,742
Crawford	80,415	707,355	231,316	476,039	787,770	634,209	198,536	435,673	153,561
Cuyahoga	4,321,658	17,972,340	2,682,048	15,290,292	22,293,998	17,474,324	3,412,271	14,062,053	4,819,674
Darke	369,843	818,612	306,722	511,890	1,188,455	898,093	298,070	600,023	290,362
Defiance	77,234	396,479	116,215	280,264	473,713	380,326	104,543	275,783	93,387
Delaware	105,292	746,777	281,808	464,969	852,069	656,874	231,549	425,325	195,195
Erie	84,275	884,034	184,559	699,475	968,309	737,299	214,596	522,703	231,010
Fairfield	196,490	626,675	208,062	418,613	823,165	587,474	189,686	397,788	235,691
Fayette	67,364	351,334	129,602	221,732	418,698	351,997	130,787	221,210	66,701
Franklin	833,277	5,946,257	1,096,737	4,849,520	6,779,534	5,658,913	1,182,230	4,476,683	1,120,621
Fulton	124,452	454,319	182,113	272,206	578,771	516,137	185,976	330,161	62,634
Gallia	55,657	222,861	110,256	112,605	278,518	220,089	105,431	114,658	58,429
Geauga	103,381	208,775	66,742	142,033	312,156	207,709	70,909	136,800	104,447
Greene	122,025	650,133	177,265	472,868	772,158	557,368	189,948	367,420	214,790
Guernsey	170,543	427,880	117,922	309,958	598,423	418,451	114,645	303,806	179,972
Hamilton	3,639,657	12,042,807	1,951,628	10,091,179	15,682,464	12,339,843	2,166,416	10,173,427	3,342,621
Hancock	243,801	941,170	286,780	654,390	1,184,971	791,837	322,083	469,754	393,134
Hardin	35,896	936,582	273,825	662,757	972,478	644,827	253,604	391,223	327,651
Harrison	111,493	287,902	97,489	190,413	399,395	290,126	92,839	197,287	109,269
Henry	445,404	551,764	319,546	232,218	997,168	736,760	508,087	228,673	260,408
Highland	66,212	331,262	142,244	189,018	397,474	317,650	129,797	187,853	79,824
Hocking	135,515	275,726	82,030	193,696	411,241	313,008	71,267	241,741	98,233
Holmes	76,133	262,185	89,551	172,634	338,318	273,506	91,198	182,308	64,812
Huron	132,943	622,309	171,201	451,108	755,252	584,935	180,861	404,074	170,317
Jackson	123,045	270,880	94,875	176,005	393,925	308,012	108,146	199,866	85,913
Jefferson	362,366	1,114,118	232,565	881,553	1,476,484	814,119	309,950	504,169	662,365
Knox	210,875	439,579	160,348	279,231	650,454	432,997	116,211	316,786	217,457
Lake	216,979	434,134	121,696	312,438	651,113	492,364	176,591	315,773	158,749
Lawrence	121,305	548,988	152,303	396,685	670,293	492,808	207,347	285,461	177,485
Licking	131,612	1,127,727	270,853	856,874	1,259,339	995,677	331,320	664,357	263,662
Logan	84,280	561,337	181,415	379,922	645,617	503,473	187,312	316,161	142,144
Lorain	358,594	1,674,448	332,250	1,342,198	2,033,042	1,549,675	353,054	1,196,621	483,367
Lucas	1,258,306	4,989,657	903,213	4,086,444	6,247,963	4,952,905	1,012,620	3,940,285	1,295,058
Madison	174,964	494,365	153,703	340,662	669,329	432,989	142,776	290,213	236,340
Mahoning	917,639	2,918,973	739,475	2,179,498	3,836,612	2,785,465	630,945	2,154,520	1,051,147
Marion	213,388	789,977	314,255	475,722	1,003,365	655,852	194,917	460,935	347,513
Medina	140,136	439,040	124,390	314,650	579,176	407,841	150,759	257,082	171,335
Meigs	101,779	234,439	62,349	172,090	336,218	268,945	87,421	181,524	67,273
Mercer	163,676	675,746	268,011	407,735	839,422	627,764	285,446	342,318	211,658
Miami	120,220	796,802	256,339	540,463	917,022	774,120	255,513	518,607	142,902
Monroe	37,155	274,464	91,791	182,673	311,619	244,533	73,877	170,656	67,086
Montgomery	348,012	3,209,281	632,372	2,576,909	3,557,293	3,161,576	619,430	2,542,146	395,717
Morgan	40,386	186,002	52,916	133,086	226,388	194,623	66,508	128,115	31,765
Morrow	118,054	368,155	136,606	231,549	486,209	333,542	152,272	181,270	152,667
Muskingum	144,853	1,004,310	251,130	753,180	1,149,163	924,680	331,652	593,028	224,483
Noble	85,615	175,332	56,382	118,950	260,947	183,890	63,332	120,558	77,057
Ottawa	98,110	403,310	116,609	286,701	501,420	415,175	123,740	291,435	86,245
Paulding	389,986	527,403	290,992	236,411	917,389	564,265	317,141	247,124	353,124
Perry	78,450	445,137	99,941	345,196	523,587	394,823	108,430	286,393	128,764
Pickaway	97,393	441,504	152,654	288,850	538,897	403,876	148,148	255,728	135,021
Pike	25,369	147,335	50,288	97,047	172,704	138,325	64,722	73,603	34,379
Portage	114,406	639,928	145,058	494,870	754,334	478,401	216,371	262,030	275,933
Preble	101,600	458,784	156,526	302,258	560,384	418,901	125,593	293,308	141,483
Putnam	249,774	665,613	207,517	458,096	915,387	612,926	249,867	363,059	302,461
Richland	170,326	856,450	223,788	632,662	1,026,776	811,894	186,554	625,340	214,882
Ross	246,617	549,271	177,847	371,424	795,888	667,420	207,060	460,360	128,468
Sandusky	352,589	648,067	174,504	473,563	1,000,656	765,665	252,138	513,527	234,991
Scioto	106,664	833,413	178,771	654,642	940,077	658,979	174,716	484,263	281,098
Seneca	152,603	730,375	175,479	554,896	882,978	719,337	174,866	544,471	163,641
Shelby	120,981	459,436	184,351	275,085	580,417	477,834	180,386	297,448	102,583
Stark	518,544	1,817,674	627,162	1,190,512	2,336,218	1,750,680	548,536	1,202,144	585,538
Summit	711,636	2,288,981	476,730	1,812,251	3,000,617	2,253,070	489,807	1,763,263	747,547
Trumbull	149,283	934,038	259,499	674,539	1,083,321	909,926	208,061	701,865	173,395
Tuscarawas	134,781	801,507	222,615	578,892	936,288	783,029	218,726	564,303	153,259
Union	56,602	672,001	238,284	433,717	728,603	477,356	188,026	289,330	251,247

[1] Also the aggregate of payments and cash balances at the close of the year.

TABLE 2.—SUMMARY OF RECEIPTS, PAYMENTS, AND CASH BALANCES OF COUNTIES: 1913—Continued.

[For a text discussion of this table, see page 58.]

COUNTY.	Cash balances at beginning of year.	RECEIPTS.			Aggregate of receipts and cash balances at beginning of year.[1]	PAYMENTS.			Cash balances at close of year.
		Total.	Revenue. (Table 4)	Nonrevenue. (Table 9)		Total.	Governmental cost. (Table 6)	Nongovernmental cost. (Table 9)	
OHIO—Continued.									
Van Wert	$117,754	$534,185	$224,498	$309,687	$651,939	$520,837	$192,220	$328,617	$131,102
Vinton	48,692	149,591	53,377	96,214	198,283	150,159	47,100	103,059	48,124
Warren	104,576	362,244	105,902	256,342	466,820	367,783	111,669	256,114	99,037
Washington	58,257	551,277	137,322	413,955	609,534	541,401	146,460	394,941	68,133
Wayne	103,515	633,027	212,770	420,257	736,542	621,073	187,739	433,334	115,469
Williams	55,172	402,709	143,132	259,577	457,881	371,551	116,171	255,380	86,330
Wood	307,378	1,262,420	487,073	775,347	1,569,798	1,197,062	513,241	683,821	372,736
Wyandot	187,453	526,615	177,864	348,751	714,068	433,205	175,553	257,652	280,863
OKLAHOMA.									
Total	$5,181,728	$24,547,721	$6,920,032	$17,627,689	$29,729,449	$23,028,335	$6,559,218	$16,469,117	$6,701,114
Adair	13,610	79,541	29,339	50,202	93,151	75,538	26,924	48,614	17,613
Alfalfa	35,395	183,469	89,541	93,928	218,864	164,681	68,917	95,764	54,183
Atoka	62,050	251,254	78,956	172,298	313,304	217,047	30,653	186,394	96,257
Beaver	18,049	154,438	66,633	87,805	172,487	129,298	38,993	90,305	43,189
Beckham	23,474	277,769	80,476	197,293	301,243	266,965	69,868	197,097	34,278
Blaine	14,899	264,571	84,799	179,772	279,470	258,917	79,145	179,772	20,553
Bryan	66,188	337,939	84,625	253,314	404,127	286,500	66,193	220,307	117,627
Caddo	58,015	393,887	130,735	263,152	451,902	400,794	98,832	301,962	51,108
Canadian	24,154	412,674	102,533	310,141	436,828	394,967	99,874	295,093	41,861
Carter	97,682	369,212	93,185	276,027	466,894	359,202	100,140	259,062	107,692
Cherokee	35,403	188,681	44,575	144,106	224,084	153,862	87,360	66,502	70,222
Choctaw	126,546	284,113	80,501	203,612	410,659	322,122	107,532	214,590	88,537
Cimarron	6,286	21,861	21,861	.....	28,147	22,955	14,955	8,000	5,192
Cleveland	32,662	250,336	78,091	172,245	282,998	231,592	64,571	167,021	51,406
Coal	67,194	202,790	60,964	141,826	269,984	189,521	48,804	140,717	80,463
Comanche	78,475	461,246	105,279	355,967	539,721	476,473	91,156	385,317	63,248
Cotton	.....	21,778	17,625	4,153	21,778	20,482	20,482	.....	1,296
Craig	44,216	231,310	72,393	158,917	275,526	210,200	69,480	140,720	65,326
Creek	203,585	663,731	162,156	501,575	867,316	592,366	165,022	427,344	274,950
Custer	66,791	401,792	93,988	307,804	468,583	406,935	90,734	316,201	61,648
Delaware	20,164	86,582	26,696	59,886	106,746	79,660	19,699	59,961	27,086
Dewey	30,512	110,844	41,490	69,354	141,356	111,444	36,129	75,315	29,912
Ellis	18,080	161,214	53,173	108,041	179,294	156,698	49,057	107,641	22,596
Garfield	50,544	312,170	146,300	165,870	362,714	288,582	132,371	156,211	74,132
Garvin	92,160	365,681	92,947	272,734	457,841	321,611	65,281	256,330	136,230
Grady	104,200	417,240	100,796	316,444	521,440	371,749	87,904	283,845	149,691
Grant	16,448	200,463	75,092	125,371	216,911	176,591	54,997	121,594	40,320
Greer	34,454	241,015	81,823	159,192	275,469	254,536	82,110	172,426	20,933
Harmon	12,138	131,722	36,703	95,019	143,860	131,606	35,496	96,110	12,254
Harper	21,005	106,622	36,966	69,656	127,627	88,033	46,276	41,757	39,594
Haskell	21,167	144,032	49,605	94,427	165,199	130,222	52,140	78,082	34,977
Hughes	102,141	299,794	99,419	200,375	401,935	283,184	89,397	193,787	118,751
Jackson	20,589	375,408	99,863	275,545	395,997	362,730	83,878	278,852	33,267
Jefferson	17,273	257,080	57,774	199,306	274,353	219,824	53,207	166,617	54,529
Johnston	89,162	237,545	61,686	175,859	326,707	232,896	57,860	175,036	93,811
Kay	113,358	321,494	121,265	200,229	434,852	299,923	99,694	200,229	134,929
Kingfisher	44,225	312,565	101,094	211,471	356,790	275,836	72,621	203,215	80,954
Kiowa	16,945	439,680	91,116	348,564	456,625	425,688	91,524	334,164	30,937
Latimer	18,009	81,988	21,215	60,773	99,997	80,390	36,247	44,143	19,607
Le Flore	10,074	272,939	93,082	179,857	283,013	251,474	86,831	164,643	31,539
Lincoln	125,364	619,166	154,615	464,551	744,530	553,459	145,020	408,439	191,071
Logan	28,802	331,498	183,612	147,886	360,300	285,034	93,442	191,592	75,266
Love	48,918	138,171	41,762	96,409	187,089	132,442	28,218	104,224	54,647
McClain	32,649	196,590	76,272	120,318	229,239	185,280	43,591	141,689	43,959
McCurtain	38,430	161,833	58,960	102,873	200,263	135,057	29,132	105,925	65,206
McIntosh	26,814	101,276	94,974	6,302	128,090	84,318	79,293	5,025	43,772
Major	10,824	105,600	43,851	61,749	116,424	105,219	54,316	50,903	11,205
Marshall	69,042	142,734	42,079	100,655	211,776	131,944	30,525	101,419	79,832
Mayes	33,877	180,564	52,298	128,266	214,441	160,349	56,623	103,726	54,092
Murray	26,241	172,864	46,042	126,822	199,105	149,632	37,298	112,334	49,473
Muskogee	72,217	543,631	343,548	200,083	615,848	535,526	401,619	133,907	80,322
Noble	55,414	416,751	155,246	261,505	472,165	401,397	116,634	284,763	70,768
Nowata	62,541	274,299	95,647	178,652	336,840	285,451	96,486	188,965	51,389
Okfuskee	80,659	277,826	96,511	181,315	358,485	248,044	66,101	181,943	110,441
Oklahoma	854,075	2,852,044	293,101	2,558,943	3,706,119	2,645,354	419,154	2,226,200	1,060,765
Okmulgee	138,749	505,053	142,693	362,360	643,802	449,499	121,176	328,323	194,303
Osage	256,353	481,763	107,308	374,455	738,116	560,550	216,553	343,997	177,566
Ottawa	23,522	248,452	66,041	182,411	271,974	244,482	66,642	177,840	27,492
Pawnee	93,628	287,929	88,088	199,841	381,557	252,590	69,831	182,759	128,967
Payne	38,398	339,096	82,285	256,811	377,494	308,766	87,883	220,883	68,728
Pittsburg	211,452	637,383	159,123	478,260	848,835	588,174	127,794	460,380	260,661
Pontotoc	43,098	339,713	86,838	252,875	382,811	260,976	48,805	212,171	121,835
Pottawatomie	75,311	779,208	154,831	624,377	854,519	764,561	131,227	633,334	89,958
Pushmataha	24,183	95,970	45,275	50,695	120,153	93,491	40,478	53,013	26,662
Roger Mills	10,327	152,467	51,990	100,477	162,794	148,096	48,744	99,352	14,698

[1] Also the aggregate of payments and cash balances at the close of the year.

TABLE 2.—SUMMARY OF RECEIPTS, PAYMENTS, AND CASH BALANCES OF COUNTIES: 1913—Continued.

[For a text discussion of this table, see page 58.]

COUNTY.	Cash balances at beginning of year.	RECEIPTS.			Aggregate of receipts and cash balances at beginning of year.[1]	PAYMENTS.			Cash balances at close of year.
		Total.	Revenue. (Table 4)	Nonrevenue. (Table 9)		Total.	Governmental cost. (Table 6)	Nongovernmental cost. (Table 9)	
OKLAHOMA—Continued.									
Rogers	$106,774	$294,291	$70,471	$223,820	$401,065	$362,034	$105,361	$256,673	$39,031
Seminole	51,492	241,689	81,973	159,716	293,181	180,680	33,996	146,684	112,501
Sequoyah	56,502	111,740	63,757	47,983	168,242	108,984	69,557	39,427	59,258
Stephens	63,612	263,460	93,539	169,921	327,072	263,602	89,241	174,361	63,470
Texas	27,290	110,140	49,658	60,482	137,430	107,167	38,544	68,623	30,263
Tillman	4,752	328,102	68,606	259,496	332,854	312,157	58,292	253,865	20,697
Tulsa	259,800	901,249	201,981	699,268	1,161,049	828,811	189,316	639,495	332,238
Wagoner	61,381	291,626	95,979	195,647	353,007	321,543	181,128	140,415	31,464
Washington	53,723	675,685	143,907	531,778	729,408	536,401	163,328	373,073	193,007
Washita	24,232	270,467	67,928	202,539	294,699	243,263	64,244	179,019	51,436
Woods	39,067	201,811	91,111	110,700	240,878	197,852	89,900	107,952	43,026
Woodward	24,893	147,110	61,772	85,338	172,003	133,056	47,372	85,684	38,947
OREGON.									
Total	$3,929,371	$20,564,126	$7,970,054	$12,594,072	$24,493,497	$20,863,905	$8,194,675	$12,669,230	$3,629,592
Baker	145,696	327,496	158,108	169,388	473,192	369,800	157,454	212,346	103,392
Benton	120,087	319,247	109,671	209,576	439,334	309,034	155,895	153,139	130,300
Clackamas	316,049	733,029	342,975	390,054	1,049,078	722,225	321,849	400,376	326,853
Clatsop	17,439	602,686	241,997	360,689	620,125	606,665	234,476	372,189	13,460
Columbia	183,127	258,600	88,792	169,808	441,727	278,949	117,722	161,227	162,778
Coos	404,782	642,433	274,378	368,055	1,047,215	651,098	302,613	348,485	396,117
Crook	17,741	388,142	238,512	149,630	405,883	391,914	168,251	223,663	13,969
Curry	9,254	77,726	36,667	41,059	86,980	77,760	39,255	38,505	9,220
Douglas	222,741	427,807	212,112	215,695	650,548	531,639	280,572	251,067	118,909
Gilliam	38,992	122,569	48,770	73,799	161,561	121,980	59,138	62,842	39,581
Grant	43,671	140,651	100,745	39,906	184,322	134,864	83,457	51,407	49,458
Harney	67,322	202,913	67,801	135,112	270,235	212,472	88,345	124,127	57,763
Hood River	2,109	225,571	89,124	136,447	227,680	219,655	69,585	150,070	8,025
Jackson	81,554	979,633	284,515	695,118	1,061,187	937,011	273,758	663,253	124,176
Josephine	20,763	378,085	148,361	229,724	398,848	378,183	190,362	187,821	20,665
Klamath	128,123	472,435	139,382	333,053	600,558	587,165	278,964	308,201	13,393
Lake	52,059	115,592	80,293	35,299	167,651	129,028	99,767	29,261	38,623
Lane	37,998	920,588	413,718	506,870	958,586	910,329	471,473	438,856	48,257
Lincoln	74,979	318,359	98,803	219,556	393,338	300,585	78,339	222,246	92,753
Linn	110,827	573,445	276,615	296,830	684,272	570,316	291,522	278,794	113,956
Malheur	87,487	262,663	104,217	158,446	350,150	226,256	101,489	124,767	123,894
Marion	421,755	670,740	285,258	385,482	1,092,495	776,056	363,223	412,833	316,439
Morrow	23,596	147,766	52,626	95,140	171,362	157,226	51,103	106,123	14,136
Multnomah	450,746	7,696,709	2,327,312	5,369,397	8,147,455	7,693,815	2,332,278	5,361,537	453,640
Polk	16,362	355,824	168,149	187,675	372,186	361,050	169,292	191,758	11,136
Sherman	38,385	108,404	62,742	45,662	146,789	103,921	46,818	57,103	42,868
Tillamook	217,707	449,470	266,661	182,809	667,177	333,731	152,467	181,264	333,446
Umatilla	222,883	642,651	224,933	417,718	865,534	661,442	225,426	436,016	204,092
Union	193,759	348,108	171,840	176,268	541,867	449,812	156,704	293,108	92,055
Wallowa	57,937	218,492	93,636	124,856	276,429	218,614	96,748	121,866	57,815
Wasco	28,145	415,744	151,586	264,158	443,889	420,580	154,430	266,150	23,309
Washington	37,065	484,226	333,190	151,036	521,291	485,861	308,446	177,415	35,430
Wheeler	33,016	74,839	40,155	34,684	107,855	90,064	45,405	44,659	17,791
Yamhill	5,215	461,483	236,410	225,073	466,698	444,805	228,049	216,756	21,893
PENNSYLVANIA.									
Total	$6,267,048	$29,327,768	$17,640,063	$11,687,705	$35,594,816	$28,310,365	$19,800,076	$8,510,289	$7,284,451
Adams	4,403	123,640	72,984	50,656	128,043	121,282	72,126	49,156	6,761
Allegheny	1,582,061	10,909,805	4,535,284	6,374,521	12,491,866	10,331,712	7,194,549	3,137,163	2,160,154
Armstrong	45,227	125,136	108,826	16,310	170,363	106,955	90,290	16,665	63,408
Beaver	57,373	308,152	263,629	44,523	365,525	270,794	209,388	61,406	94,731
Bedford	19,831	108,599	89,452	19,147	128,430	85,998	68,230	17,768	42,432
Berks	100,184	962,429	451,392	511,037	1,062,613	904,938	731,095	173,843	157,675
Blair	37,872	263,233	234,613	28,620	301,105	212,287	187,718	24,569	88,818
Bradford	36,142	211,331	154,955	56,376	247,473	199,978	156,202	43,776	47,495
Bucks	12,642	350,115	185,830	164,285	362,757	341,877	179,110	162,767	20,880
Butler	68,323	285,454	198,714	86,740	353,777	266,839	151,959	114,880	86,938
Cambria	5,772	475,458	322,482	152,976	481,230	456,634	321,365	135,269	24,596
Cameron	13,950	31,107	23,844	7,263	45,057	35,323	17,904	17,419	9,734
Carbon	632	157,169	88,188	68,981	157,801	142,812	84,576	58,236	14,989
Center	6,881	223,694	109,223	114,471	230,575	202,716	74,037	128,679	27,859
Chester	124,685	475,149	292,913	182,236	599,834	451,575	288,071	163,504	148,259
Clarion	34,158	73,966	62,891	11,075	108,124	81,816	65,711	16,105	26,308
Clearfield	75,206	183,979	155,306	28,673	259,185	177,181	145,890	31,291	82,004
Clinton	3,359	141,273	74,074	67,199	144,632	108,119	97,310	10,809	36,513
Columbia	7,325	117,639	97,370	20,269	124,964	112,006	75,737	36,269	12,958
Crawford	59,794	188,860	148,058	40,802	248,654	176,091	135,288	40,803	72,563
Cumberland	6,904	167,598	117,157	50,441	174,502	162,467	102,026	60,441	12,035
Dauphin	301,188	502,667	397,831	104,836	803,855	452,466	312,252	140,214	351,389
Delaware	192,599	385,296	305,347	79,949	577,895	367,028	267,221	99,807	210,867
Elk	33,070	86,575	83,492	3,083	119,645	101,585	98,563	3,022	18,060
Erie	68,140	412,790	249,792	162,998	480,930	354,036	199,796	154,240	126,894

[1] Also the aggregate of payments and cash balances at the close of the year.

TABLE 2.—SUMMARY OF RECEIPTS, PAYMENTS, AND CASH BALANCES OF COUNTIES: 1913—Continued.

[For a text discussion of this table, see page 58.]

COUNTY.	Cash balances at beginning of year.	RECEIPTS.			Aggregate of receipts and cash balances at beginning of year.[1]	PAYMENTS.			Cash balances at close of year.
		Total.	Revenue. (Table 4)	Nonrevenue. (Table 9)		Total.	Governmental cost. (Table 6)	Nongovernmental cost. (Table 9)	
PENNSYLVANIA—Continued.									
Fayette	$70,604	$528,862	$469,289	$59,573	$599,466	$456,729	$387,840	$68,889	$142,737
Forest	.....	33,655	29,845	3,810	33,655	18,741	15,396	3,345	14,914
Franklin	13,951	167,737	112,682	55,055	181,688	176,982	98,927	78,055	4,706
Fulton	389	20,448	12,746	7,702	20,837	20,372	13,757	6,615	465
Greene	93,595	128,895	106,379	22,516	222,490	135,903	113,387	22,516	86,587
Huntingdon	2,999	122,226	94,073	28,153	125,225	112,854	79,711	33,143	12,371
Indiana	106,725	201,589	137,968	63,621	308,314	195,468	119,497	75,971	112,846
Jefferson	1,781	146,464	113,889	32,575	148,245	121,687	91,606	30,081	26,558
Juniata	15,362	35,191	29,802	5,389	50,553	39,030	24,990	14,040	11,523
Lackawanna	273,940	895,340	746,364	148,976	1,169,280	941,702	797,780	143,922	227,578
Lancaster	170,973	564,513	445,480	119,033	735,486	541,837	361,304	180,533	193,649
Lawrence	96,395	171,453	137,385	34,068	267,848	165,360	131,292	34,068	102,488
Lebanon	5,020	214,163	125,889	88,274	219,183	209,715	119,546	90,169	9,468
Lehigh	59,852	471,492	282,923	188,569	531,344	400,063	210,655	189,408	131,281
Luzerne	286,668	1,609,126	1,119,645	489,481	1,895,794	1,504,395	1,069,345	435,050	391,399
Lycoming	65,397	242,216	169,271	72,945	307,613	213,431	109,939	103,492	94,182
McKean	69,659	131,007	102,626	28,381	200,666	122,413	96,500	25,913	78,253
Mercer	34,365	281,794	217,262	64,532	316,159	293,144	199,128	94,016	23,015
Mifflin	15,589	61,258	55,840	5,418	76,847	48,212	40,165	8,047	28,635
Monroe	3,096	66,137	46,322	19,815	69,233	59,160	33,486	25,674	10,073
Montgomery	113,567	909,503	625,067	284,436	1,023,070	917,944	511,249	406,695	105,126
Montour	1,560	31,641	24,085	7,556	33,201	29,879	22,324	7,555	3,322
Northampton	12,718	390,722	260,231	130,491	403,440	346,388	256,011	90,377	57,052
Northumberland	8,759	366,090	240,101	125,989	374,849	340,680	200,298	140,382	34,169
Perry	1,956	107,721	66,451	41,270	109,677	105,515	43,095	62,420	4,162
Philadelphia [2]	.....	.....	.....	.....	.....	.....	.....	.....	.....
Pike	6,616	23,613	21,603	2,010	30,229	22,686	20,676	2,010	7,543
Potter	54,458	90,258	84,220	6,038	144,716	79,038	68,037	11,001	65,678
Schuylkill	427,183	1,000,661	620,493	380,168	1,427,844	1,037,722	687,624	350,098	390,122
Snyder	7,050	29,853	24,029	5,824	36,903	29,684	23,812	5,872	7,219
Somerset	20,718	240,438	213,187	27,251	261,156	240,989	176,730	64,259	20,167
Sullivan	.....	29,943	17,575	12,368	29,943	27,699	21,604	6,095	2,244
Susquehanna	21,877	86,675	65,463	21,212	108,552	95,022	73,810	21,212	13,530
Tioga	2,774	205,254	115,496	89,758	208,028	205,408	108,821	96,587	2,620
Union	3,304	55,569	40,055	15,514	58,873	52,252	34,693	17,559	6,621
Venango	161,931	203,888	163,903	39,985	365,819	233,234	153,603	79,631	132,585
Warren	59,985	160,781	136,295	24,486	220,766	142,335	108,678	33,657	78,431
Washington	615,844	656,997	513,359	143,638	1,272,841	904,913	748,822	156,091	367,928
Wayne	15,169	71,015	57,236	13,779	86,184	64,037	48,258	15,779	22,147
Westmoreland	285,143	675,987	617,335	58,652	961,130	824,224	708,965	115,259	136,906
Wyoming	18,845	87,981	42,851	45,130	106,826	89,276	67,663	21,613	17,550
York	143,510	538,498	311,701	226,797	682,008	519,727	274,638	245,089	162,281
SOUTH CAROLINA.									
Total	$1,116,908	$6,182,193	$3,515,661	$2,666,532	$7,299,101	$6,215,705	$3,591,286	$2,624,419	$1,083,396
Abbeville	9,995	154,921	82,111	72,810	164,916	160,680	71,027	89,653	4,236
Aiken	52,234	172,691	100,801	71,890	224,925	175,354	109,698	65,656	49,571
Anderson	11,136	203,463	123,387	80,076	214,599	214,104	120,472	93,632	495
Bamberg	16,496	47,362	29,081	18,281	63,858	55,862	30,356	25,506	7,996
Barnwell	12,875	162,983	75,962	87,021	175,858	126,385	78,505	47,880	49,473
Beaufort	5,913	105,883	46,366	59,517	111,796	105,873	56,247	49,626	5,923
Berkeley	5,661	85,415	45,457	39,958	91,076	72,963	39,096	33,867	18,113
Calhoun	577	61,001	28,895	32,106	61,578	61,457	31,351	30,106	121
Charleston	13,299	372,658	191,422	181,236	385,957	374,155	183,229	190,926	11,802
Cherokee	29,253	150,062	73,562	76,500	179,315	156,524	74,567	81,957	22,791
Chester	62,082	122,665	83,530	39,135	184,747	111,946	68,580	43,366	72,801
Chesterfield	38,179	54,365	51,413	2,952	92,544	67,785	55,825	11,960	24,759
Clarendon	8,449	79,528	52,505	27,023	87,977	76,017	42,894	33,123	11,960
Colleton	4,811	103,455	51,130	52,325	108,266	104,980	53,845	51,135	3,286
Darlington	7,374	71,448	66,216	5,232	78,822	78,487	73,256	5,231	335
Dillon	46,141	237,328	33,143	204,185	283,469	219,033	187,076	31,957	64,436
Dorchester	13,856	75,888	38,690	37,198	89,744	70,421	39,723	30,698	19,323
Edgefield	10,606	143,915	71,362	72,553	154,521	123,554	65,650	57,904	30,967
Fairfield	14,609	93,810	56,559	37,251	108,419	97,619	53,059	44,560	10,800
Florence	7,190	158,335	115,175	43,160	165,525	150,680	104,626	46,054	14,845
Georgetown	12,979	102,729	59,495	43,234	115,708	101,452	48,218	53,234	14,256
Greenville	20,092	332,635	216,137	116,498	352,727	308,410	166,998	141,412	44,317
Greenwood	42,734	122,176	79,237	42,939	164,910	132,867	75,859	57 008	32,043
Hampton	14,672	66,566	37,750	28,816	81,238	70,178	52,862	17,316	11,060
Horry	16,515	52,309	41,604	10,705	68,824	51,323	35,885	15,438	17,501
Jasper	.....	61,622	28,931	32,691	61,622	56,457	27,212	29,245	5,165
Kershaw	29,941	68,720	66,290	2,430	98,661	75,316	72,886	2,430	23,345
Lancaster	58,842	234,277	70,635	163,642	293,119	242,842	69,260	173,582	50,277
Laurens	27,533	147,401	96,538	50,863	174,934	131,698	94,253	37,445	43,236
Lee	14,948	96,763	56,784	39,979	111,711	100,418	48,220	52,198	11,293

[1] Also the aggregate of payments and cash balances at the close of the year.

[2] Tabulated as municipal; coextensive with the city of Philadelphia.

TABLE 2.—SUMMARY OF RECEIPTS, PAYMENTS, AND CASH BALANCES OF COUNTIES: 1913—Continued.

[For a text discussion of this table, see page 58.]

COUNTY.	Cash balances at beginning of year.	RECEIPTS.			Aggregate of receipts and cash balances at beginning of year.[1]	PAYMENTS.			Cash balances at close of year.
		Total.	Revenue. (Table 4)	Nonrevenue. (Table 9)		Total.	Governmental cost. (Table 6)	Nongovernmental cost. (Table 9)	
SOUTH CAROLINA—Continued.									
Lexington	$50,596	$153,699	$109,509	$44,190	$204,295	$126,811	$72,519	$54,292	$77,484
Marion	3,272	78,668	41,327	37,341	81,940	74,272	41,743	32,529	7,668
Marlboro	13,712	105,248	62,197	43,051	118,960	116,582	88,842	27,740	2,378
Newberry	24,812	105,940	75,122	30,818	130,752	96,668	81,147	15,521	34,084
Oconee	17,559	96,467	54,258	42,209	114,026	91,733	49,976	41,757	22,293
Orangeburg	3,151	209,405	98,641	110,764	212,556	208,773	96,509	112,264	3,783
Pickens	11,904	96,409	63,548	32,861	108,313	102,746	63,400	39,346	5,567
Richland	27,013	227,925	216,297	11,628	254,938	227,412	200,459	26,953	27,526
Saluda	12,159	117,706	48,644	69,062	129,865	115,327	39,478	75,849	14,538
Spartanburg	100,331	417,857	223,829	194,028	518,188	416,008	227,105	188,903	102,180
Sumter	23,394	140,147	84,164	55,983	163,541	134,875	88,892	45,983	28,666
Union	152,098	157,097	94,911	62,186	309,195	261,313	120,148	141,165	47,882
Williamsburg	10,197	78,025	51,821	26,204	88,222	85,245	59,200	26,045	2,977
York	57,718	255,226	121,225	134,001	312,944	283,100	131,133	151,967	29,844
SOUTH DAKOTA.									
Total	$2,925,685	$15,113,932	$4,600,068	$10,513,864	$18,039,617	$15,241,104	$4,899,815	$10,341,289	$2,798,513
Aurora	29,916	201,137	64,713	136,424	231,053	192,801	68,984	123,817	38,252
Beadle	63,118	424,127	141,939	282,188	487,245	427,061	160,698	266,363	60,184
Bennett	.....	11,976	6,768	5,208	11,976	7,427	3,036	4,391	4,549
Bon Homme	44,862	211,104	81,681	129,423	255,966	204,595	97,453	107,142	51,371
Brookings	27,265	320,896	72,721	248,175	348,161	288,876	61,329	227,547	59,285
Brown	118,719	827,561	111,554	716,007	946,280	852,551	116,154	736,397	93,729
Brule	34,593	193,235	69,990	123,245	227,828	189,037	71,613	117,424	38,791
Buffalo	7,862	71,355	26,680	44,675	79,217	71,040	25,916	45,124	8,177
Butte	44,713	166,523	62,214	104,309	211,236	180,171	79,784	100,387	31,065
Campbell	23,897	131,665	44,000	87,665	155,562	128,098	29,197	98,901	27,464
Charles Mix	76,465	343,616	106,984	236,632	420,081	358,720	127,489	231,231	61,361
Clark	40,871	318,649	35,251	283,398	359,520	298,823	33,843	264,980	60,697
Clay	137,416	165,848	81,806	84,042	303,264	266,402	189,743	76,659	36,862
Codington	115,035	360,845	71,876	288,969	475,880	358,348	79,102	279,246	117,532
Corson	6,674	113,452	37,864	75,588	120,126	107,952	42,730	65,222	12,174
Custer	22,170	101,543	47,039	54,504	123,713	96,891	42,541	54,350	26,822
Davison	69,710	385,960	156,360	229,600	455,670	381,250	159,727	221,523	74,420
Day	97,269	329,274	71,532	257,742	426,543	353,098	59,341	293,757	73,445
Deuel	39,327	171,829	37,807	134,022	211,156	168,386	35,544	132,842	42,770
Dewey	4,176	73,994	19,081	54,913	78,170	66,369	17,758	48,611	11,801
Douglas	43,867	169,981	72,446	97,535	213,848	176,987	83,109	93,878	36,861
Edmunds	44,576	191,666	33,126	158,540	236,242	200,766	42,452	158,314	35,476
Fall River	13,589	229,094	94,688	134,406	242,683	207,123	96,221	110,902	35,560
Faulk	28,251	224,528	46,809	177,719	252,779	216,552	37,244	179,308	36,227
Grant	38,596	222,947	45,682	177,265	261,543	223,013	36,668	186,345	38,530
Gregory	68,858	285,759	88,905	196,854	354,617	274,649	77,568	197,081	79,968
Hamlin	38,105	210,085	49,610	160,475	248,190	196,465	37,694	158,771	51,725
Hand	54,409	301,447	113,987	187,460	355,856	303,523	120,260	183,263	52,333
Hanson	30,924	165,120	78,280	86,840	196,044	163,764	85,073	78,691	32,280
Harding	26,128	130,244	40,952	89,292	156,372	126,578	36,788	89,790	29,794
Hughes	59,342	280,390	98,110	182,280	339,732	300,490	98,243	202,247	39,242
Hutchinson	43,128	140,707	52,293	88,414	183,835	147,461	66,025	81,436	36,374
Hyde	48,809	134,053	49,716	84,337	182,862	161,684	74,899	86,785	21,178
Jerauld	29,186	160,623	60,358	100,265	189,809	152,064	57,253	94,811	37,745
Kingsbury	58,264	281,368	49,796	231,572	339,632	271,659	53,602	218,057	67,973
Lake	42,161	224,555	30,769	193,786	266,716	219,377	31,772	187,605	47,339
Lawrence	73,235	576,782	214,969	361,813	650,017	586,083	172,566	413,517	63,934
Lincoln	43,933	232,245	84,722	147,523	276,178	222,506	99,431	123,075	53,672
Lyman	38,467	291,417	126,903	164,514	329,884	294,682	139,181	155,501	35,202
McCook	37,831	205,305	89,733	115,572	243,136	206,159	107,593	98,566	36,977
McPherson	20,571	164,742	38,293	126,449	185,313	151,772	30,378	121,394	33,541
Marshall	53,593	245,439	50,835	194,604	299,032	249,426	39,143	210,283	49,606
Meade	50,026	322,212	141,975	180,237	372,238	313,411	131,098	182,313	58,827
Mellette	1,968	55,729	31,860	23,869	57,697	47,807	27,186	20,621	9,890
Miner	33,288	184,823	33,472	151,351	218,111	181,153	27,738	153,415	36,958
Minnehaha	105,668	837,725	242,588	595,137	943,393	866,585	290,554	576,031	76,808
Moody	48,672	183,277	45,028	138,249	231,949	182,956	51,616	131,340	48,993
Pennington	81,163	331,022	110,676	220,346	412,185	352,879	132,211	220,668	59,306
Perkins	71,258	309,695	104,460	205,235	380,953	300,186	89,015	211,171	80,767
Potter	32,309	186,255	63,932	122,323	218,564	190,054	60,294	129,760	28,510
Roberts	65,733	317,796	74,723	243,073	383,529	318,992	71,053	247,939	64,537
Sanborn	36,272	163,542	61,630	101,912	199,814	179,634	87,504	92,130	20,180
Spink	64,182	527,142	112,619	414,523	591,324	505,320	96,277	409,043	86,004
Stanley	70,623	535,264	186,384	348,880	605,887	551,079	199,426	351,653	54,808
Sully	27,474	144,326	52,293	92,033	171,800	134,202	50,018	84,184	37,598
Tripp	41,002	190,342	66,251	124,091	231,344	191,963	70,101	121,862	39,381
Turner	58,968	195,519	74,424	121,095	254,487	193,906	88,275	105,631	60,581
Union	43,712	167,530	54,593	112,937	211,242	163,254	62,467	100,787	47,988
Walworth	77,151	175,624	59,818	115,806	252,775	219,498	98,138	121,360	33,277
Yankton	68,328	245,468	115,634	129,834	313,796	254,315	132,905	121,410	59,481
Ziebach	8,007	47,555	8,866	38,689	55,562	43,231	8,794	34,437	12,331

[1] Also the aggregate of payments and cash balances at the close of the year.

TABLE 2.—SUMMARY OF RECEIPTS, PAYMENTS, AND CASH BALANCES OF COUNTIES: 1913—Continued.

[For a text discussion of this table, see page 58.]

COUNTY.	Cash balances at beginning of year.	RECEIPTS.			Aggregate of receipts and cash balances at beginning of year.[1]	PAYMENTS.			Cash balances at close of year.
		Total.	Revenue. (Table 4)	Nonrevenue. (Table 9)		Total.	Governmental cost. (Table 6)	Nongovernmental cost. (Table 9)	
TENNESSEE.									
Total	$3,062,705	$13,371,493	$9,210,586	$4,160,907	$16,434,198	$13,393,942	$9,943,051	$3,450,891	$3,040,256
Anderson	25,902	84,703	75,842	8,861	110,605	86,370	52,509	33,861	24,235
Bedford	30,625	64,107	63,951	156	94,732	68,760	68,604	156	25,972
Benton	15,343	34,400	28,373	6,027	49,743	36,153	30,126	6,027	13,590
Bledsoe	14,720	23,115	21,404	1,711	37,835	28,221	25,582	2,639	9,614
Blount	55,181	92,095	92,095	.....	147,276	95,281	73,381	21,900	51,995
Bradley	28,172	83,827	69,464	14,363	111,999	83,612	69,249	14,363	28,387
Campbell	17,910	140,594	128,343	12,251	158,504	136,200	117,949	18,251	22,304
Cannon	10,802	27,220	26,625	595	38,022	24,767	24,172	595	13,255
Carroll	17,050	94,558	77,015	17,543	111,608	99,239	76,808	22,431	12,369
Carter	14,463	55,298	51,755	3,543	69,761	39,785	36,242	3,543	29,976
Cheatham	17,211	48,036	36,918	11,118	65,247	49,692	32,639	17,053	15,555
Chester	11,152	27,658	21,613	6,045	38,810	38,654	32,609	6,045	156
Claiborne	15,255	53,547	45,576	7,971	68,802	58,248	38,777	19,471	10,554
Clay	3,768	19,579	19,579	.....	23,347	19,202	19,202	.....	4,145
Cocke	9,285	91,387	76,534	14,853	100,672	86,920	65,567	21,353	13,752
Coffee	8,165	63,768	52,441	11,327	71,933	64,721	53,394	11,327	7,212
Crockett	5,556	84,987	48,583	36,404	90,543	68,121	34,642	33,479	22,422
Cumberland	17,792	48,506	39,854	8,652	66,298	47,113	38,461	8,652	19,185
Davidson	180,840	1,701,518	1,147,477	554,041	1,882,358	1,605,371	1,062,004	543,367	276,987
Decatur	4,685	24,156	20,504	3,652	28,841	24,425	20,773	3,652	4,416
Dekalb	7,023	38,364	38,346	18	45,387	35,167	35,149	18	10,220
Dickson	25,584	53,431	44,910	8,521	79,015	42,699	34,178	8,521	36,316
Dyer	36,029	133,006	97,458	35,548	169,035	121,923	86,730	35,193	47,112
Fayette	12,156	116,756	81,920	34,836	128,912	122,523	105,007	17,516	6,389
Fentress	2,746	36,481	29,895	6,586	39,227	30,280	25,930	4,350	8,947
Franklin	31,104	77,825	62,229	15,596	108,929	82,988	67,407	15,581	25,941
Gibson	126,840	209,839	157,503	52,336	336,679	208,866	151,884	56,982	127,813
Giles	44,241	101,801	101,801	.....	146,042	109,935	89,335	20,600	36,107
Grainger	1,411	52,344	45,478	6,866	53,755	40,780	33,914	6,866	12,975
Greene	9,072	115,203	95,076	20,127	124,275	105,789	80,612	25,177	18,486
Grundy	11,029	30,160	25,201	4,959	41,189	33,371	28,671	4,700	7,818
Hamblen	12,102	89,351	70,752	18,599	101,453	85,427	62,328	23,099	16,026
Hamilton	521,800	1,056,612	738,044	318,568	1,578,412	1,359,848	1,155,657	204,191	218,564
Hancock	3,276	21,046	18,450	2,596	24,322	18,517	14,921	3,596	5,805
Hardeman	14,026	71,451	52,585	18,866	85,477	78,449	62,069	16,380	7,028
Hardin	3,315	56,694	48,006	8,688	60,009	54,488	45,300	9,188	5,521
Hawkins	15,121	65,056	54,056	11,000	80,177	74,590	56,090	18,500	5,587
Haywood	16,139	98,739	75,088	23,651	114,878	97,195	81,805	15,390	17,683
Henderson	12,876	43,229	34,663	8,566	56,105	47,233	38,667	8,566	8,872
Henry	10,068	153,332	91,005	62,327	163,400	148,153	82,703	65,450	15,247
Hickman	28,632	61,829	50,930	10,899	90,461	60,838	48,939	11,899	29,623
Houston	11,292	21,247	16,693	4,554	32,539	21,202	16,763	4,439	11,337
Humphreys	4,716	40,365	31,549	8,816	45,081	40,280	31,464	8,816	4,801
Jackson	3,730	35,441	35,441	.....	39,171	34,174	34,174	.....	4,997
James	3,718	31,405	17,762	13,643	35,123	32,702	19,059	13,643	2,421
Jefferson	5,607	80,187	70,073	10,114	85,794	71,712	59,500	12,212	14,082
Johnson	700	36,105	31,373	4,732	36,805	25,686	20,954	4,732	11,119
Knox	64,941	471,643	428,592	43,051	536,584	450,726	389,675	61,051	85,858
Lake	6,345	53,393	42,543	10,850	59,738	49,552	39,229	10,323	10,186
Lauderdale	33,137	105,639	80,374	25,265	138,776	111,820	88,838	22,982	26,956
Lawrence	7,503	79,204	60,633	18,571	86,707	66,528	62,763	3,765	20,179
Lewis	9,783	43,590	33,590	10,000	53,373	34,477	24,477	10,000	18,896
Lincoln	18,761	85,119	84,110	1,009	103,880	80,337	80,328	9	23,543
Loudon	16,238	43,395	43,395	.....	59,633	35,878	35,878	.....	23,755
McMinn	20,526	86,649	73,761	12,888	107,175	88,419	75,606	12,813	18,756
McNairy	4,481	51,539	41,967	9,572	56,020	54,300	44,728	9,572	1,720
Macon	15,283	30,279	30,254	25	45,562	32,429	32,404	25	13,133
Madison	166,455	433,306	209,141	224,165	599,761	575,794	369,915	205,879	23,967
Marion	49,565	82,809	79,692	3,117	132,374	82,735	79,388	3,347	49,639
Marshall	35,382	56,895	55,319	1,576	92,277	50,157	48,581	1,576	42,120
Maury	59,959	222,786	156,413	66,373	282,745	227,731	156,358	71,373	55,014
Meigs	1,993	20,173	16,581	3,592	22,166	19,995	16,403	3,592	2,171
Monroe	24,075	68,117	67,588	529	92,192	65,207	64,678	529	26,985
Montgomery	28,911	255,467	114,787	140,680	284,378	265,561	150,830	114,731	18,817
Moore	1,168	18,737	14,538	4,199	19,905	17,398	14,599	2,799	2,507
Morgan	7,237	60,668	55,316	5,352	67,905	59,861	53,798	6,063	8,044
Obion	65,688	186,755	127,830	58,925	252,443	196,704	137,397	59,307	55,739
Overton	12,747	32,042	32,042	.....	44,789	41,404	37,404	4,000	3,385
Perry	11,081	26,309	21,570	4,739	37,390	23,118	18,379	4,739	14,272
Pickett	6,030	12,908	12,908	.....	18,938	11,368	11,368	.....	7,570
Polk	33,875	185,698	91,643	94,055	219,573	208,424	203,064	5,360	11,149
Putnam	26,782	72,568	71,171	1,397	99,350	84,217	82,820	1,397	15,133
Rhea	7,389	90,069	56,665	33,404	97,458	95,612	85,938	9,674	1,846
Roane	49,572	312,641	95,805	216,836	362,213	281,233	152,449	128,784	80,980
Robertson	110,317	286,779	136,898	149,881	397,096	327,960	292,283	35,677	69,136
Rutherford	25,433	146,412	120,040	26,372	171,845	142,466	120,321	22,145	29,379
Scott	3,514	63,878	63,878	.....	67,392	55,977	55,977	.....	11,415
Sequatchie	10,367	15,085	15,071	14	25,452	18,750	18,736	14	6,702
Sevier	13,663	59,057	48,902	10,155	72,720	66,401	56,246	10,155	6,319
Shelby	264,720	2,537,715	1,314,639	1,223,076	2,802,435	2,434,255	1,348,880	1,085,375	368,180

[1] Also the aggregate of payments and cash balances at the close of the year.

TABLE 2.—SUMMARY OF RECEIPTS, PAYMENTS, AND CASH BALANCES OF COUNTIES: 1913—Continued.

[For a text discussion of this table, see page 58.]

COUNTY.	Cash balances at beginning of year.	RECEIPTS. Total.	RECEIPTS. Revenue. (Table 4)	RECEIPTS. Nonrevenue. (Table 9)	Aggregate of receipts and cash balances at beginning of year.[1]	PAYMENTS. Total.	PAYMENTS. Governmental cost. (Table 6)	PAYMENTS. Nongovernmental cost. (Table 9)	Cash balances at close of year.
TENNESSEE—Continued.									
Smith	$24,628	$48,305	$48,305	.....	$72,933	$54,096	$54,096	.....	$18,837
Stewart	27,093	41,800	33,112	$8,688	68,893	47,594	39,358	$8,236	21,299
Sullivan	50,041	320,219	91,151	229,068	370,260	120,629	87,241	33,388	249,631
Sumner	48,590	92,024	90,257	1,767	140,614	74,965	73,198	1,767	65,649
Tipton	25,249	111,162	92,710	18,452	136,411	118,311	99,884	18,427	18,100
Trousdale	10,381	21,347	21,330	17	31,728	22,657	22,640	17	9,071
Unicoi	2,533	22,902	20,662	2,240	25,435	17,719	15,479	2,240	7,716
Union	1,526	28,797	25,897	2,900	30,323	25,644	22,744	2,900	4,679
Van Buren	3,516	17,163	16,931	232	20,679	17,779	17,547	232	2,900
Warren	20,875	55,003	53,278	1,725	75,878	48,382	38,622	9,760	27,496
Washington	36,728	117,992	98,396	19,596	154,720	128,490	108,894	19,596	26,230
Wayne	17,621	34,234	27,373	6,861	51,855	41,862	35,001	6,861	9,993
Weakley	9,298	149,393	116,794	32,599	158,691	155,769	123,984	31,785	2,922
White	.....	51,081	49,282	1,799	51,081	47,608	45,809	1,799	3,473
Williamson	55,680	99,124	94,006	5,118	154,804	104,931	101,926	3,005	49,873
Wilson	37,795	73,265	73,213	52	111,060	65,042	64,990	52	46,018
TEXAS.									
Total	$9,151,295	$21,365,868	$13,100,016	$8,265,852	$30,517,163	$21,124,981	$15,211,869	$5,913,112	$9,392,182
Anderson	26,324	263,802	112,344	151,458	290,126	181,671	180,213	1,458	108,455
Andrews	4,000	12,957	7,301	5,656	16,957	13,795	8,139	5,656	3,162
Angelina	25,449	58,161	29,084	29,077	83,610	55,418	26,401	29,017	28,192
Aransas	9,169	19,558	19,301	257	28,727	15,408	15,151	257	13,319
Archer	13,193	35,196	32,620	2,576	48,389	27,654	23,391	4,263	20,735
Armstrong	129,097	79,515	18,052	61,463	208,612	62,661	61,198	1,463	145,951
Atascosa	4,625	105,078	41,873	63,205	109,703	109,266	108,982	284	437
Austin	60,296	232,442	55,763	176,679	292,738	139,184	137,505	1,679	153,554
Bandera	16,026	24,037	14,181	9,856	40,063	23,535	9,851	13,684	16,528
Bastrop	6,726	54,414	54,414	.....	61,140	52,864	50,860	2,004	8,276
Baylor	245	128,408	24,946	103,462	128,653	35,604	30,967	4,637	93,049
Bee	14,991	76,184	52,150	24,034	91,175	78,676	69,922	8,754	12,499
Bell	6,384	265,619	101,770	163,849	272,003	267,056	113,087	153,969	4,947
Bexar	102,745	514,699	407,429	107,270	617,444	585,005	415,023	169,982	32,439
Blanco	10,694	12,647	12,503	144	23,341	11,876	10,732	1,144	11,465
Borden	11,135	27,911	12,025	15,886	39,046	26,620	10,233	16,387	12,426
Bosque	5,720	155,442	64,352	91,090	161,162	112,363	61,191	51,172	48,799
Bowie	58,446	28,908	27,002	1,906	87,354	73,468	71,562	1,906	13,886
Brazoria	20,503	92,174	86,653	5,521	112,677	101,345	85,777	15,568	11,332
Brazos	25,370	107,283	62,046	45,237	132,653	102,671	57,434	45,237	29,982
Brewster	9,217	55,444	30,761	24,683	64,661	52,150	26,467	25,683	12,511
Briscoe	24,623	23,995	11,236	12,759	48,618	23,727	13,590	10,137	24,891
Brooks	3,118	40,075	34,497	5,578	43,193	29,084	25,325	3,759	14,109
Brown	11,960	52,899	50,936	1,963	64,859	51,083	45,318	5,765	13,776
Burleson	45,036	95,268	57,111	38,157	140,304	106,422	63,265	43,157	33,882
Burnet	17,447	16,128	15,407	721	33,575	20,583	20,095	488	12,992
Caldwell	64,045	99,267	67,922	31,345	163,312	115,288	108,753	6,535	48,024
Calhoun	21,658	131,223	27,880	103,343	152,881	49,445	46,102	3,343	103,436
Callahan	14,904	24,123	24,123	.....	39,027	24,467	21,967	2,500	14,560
Cameron	187,847	84,611	72,457	12,154	272,458	181,641	178,088	3,553	90,817
Camp	7,375	49,259	18,729	30,530	56,634	48,868	48,868	.....	7,766
Carson	68,044	24,665	12,968	11,697	92,709	30,408	15,805	14,603	62,301
Cass	17,560	30,076	30,076	.....	47,636	36,069	36,069	.....	11,567
Castro	12,848	7,636	6,316	1,320	20,484	9,771	8,599	1,172	10,713
Chambers	18,630	57,904	27,268	30,636	76,534	49,902	45,088	4,814	26,632
Cherokee	2,651	101,086	45,869	55,217	103,737	91,696	36,575	55,121	12,041
Childress	107,264	59,555	26,742	32,813	166,819	57,336	27,453	29,883	109,483
Clay	32,510	48,472	48,472	.....	80,982	42,398	39,398	3,000	38,584
Coke	13,972	22,495	16,245	6,250	36,467	21,768	15,518	6,250	14,699
Coleman	12,957	53,064	44,714	8,350	66,021	50,118	43,002	7,116	15,903
Collin	56,624	216,945	119,004	97,941	273,569	188,961	92,824	96,137	84,608
Collingsworth	25,094	30,564	24,976	5,588	55,658	21,137	16,549	4,588	34,521
Colorado	32,502	73,103	57,103	16,000	105,605	73,197	61,197	12,000	32,408
Comal	34,725	44,351	30,804	13,547	79,076	37,486	23,439	14,047	41,590
Comanche	38,586	43,585	43,044	541	82,171	64,758	54,224	10,534	17,413
Concho	12,749	18,668	17,822	846	31,417	17,480	16,454	1,026	13,937
Cooke	6,470	191,409	78,929	112,480	197,879	139,290	120,640	18,650	58,589
Coryell	14,228	94,680	57,094	37,586	108,908	91,277	50,691	40,586	17,631
Cottle	18,322	25,585	24,123	1,462	43,907	23,005	19,305	3,700	20,902
Crockett	6,227	17,154	17,154	.....	23,381	15,393	15,393	.....	7,988
Crosby	1,290	10,209	9,487	722	11,499	10,888	10,166	722	611
Culberson	1,342	70,940	11,685	59,255	72,282	37,015	37,015	.....	35,267
Dallam	28,657	15,194	15,151	43	43,851	30,916	15,873	15,043	12,935
Dallas	574,797	1,295,858	846,611	449,247	1,870,655	1,445,948	898,700	547,248	424,707
Dawson	7,344	16,090	8,892	7,198	23,434	14,137	6,952	7,185	9,297
De Witt	16,747	71,270	71,270	.....	88,017	68,435	68,435	.....	19,582
Deaf Smith	13,863	28,338	27,453	885	42,201	26,790	22,405	4,385	15,411
Delta	31,741	38,408	38,367	41	70,149	43,392	40,351	3,041	26,757
Denton	18,506	108,361	82,807	25,554	126,867	121,832	84,278	37,554	5,035
Dickens	16,320	35,006	31,180	3,826	51,326	25,979	18,153	7,826	25,347

[1] Also the aggregate of payments and cash balances at the close of the year.

Table 2.—SUMMARY OF RECEIPTS, PAYMENTS, AND CASH BALANCES OF COUNTIES: 1913—Continued.

[For a text discussion of this table, see page 58.]

County.	Cash balances at beginning of year.	Receipts. Total.	Receipts. Revenue. (Table 4)	Receipts. Nonrevenue. (Table 9)	Aggregate of receipts and cash balances at beginning of year.[1]	Payments. Total.	Payments. Governmental cost. (Table 6)	Payments. Nongovernmental cost. (Table 9)	Cash balances at close of year.
TEXAS—Continued.									
Dimmit	$881	$40,301	$27,987	$12,314	$41,182	$34,835	$34,521	$314	$6,347
Donley	7,089	42,121	28,320	13,801	49,210	34,950	19,074	15,876	14,260
Duval	1,342	43,910	43,410	500	45,252	32,016	31,516	500	13,236
Eastland	11,539	64,363	47,987	16,376	75,902	63,236	46,770	16,466	12,666
Ector	5,689	26,222	11,602	14,620	31,911	26,897	12,277	14,620	5,014
Edwards	25,596	21,442	21,408	34	47,038	35,917	19,426	16,491	11,121
El Paso	151,424	339,456	232,116	107,340	490,880	344,980	298,445	46,535	145,900
Ellis	443,538	529,800	189,437	340,363	973,338	678,357	501,902	176,455	294,981
Erath	14,624	84,524	70,075	14,449	99,148	84,105	65,700	18,405	15,043
Falls	52,328	171,331	86,452	84,879	223,659	192,649	85,999	106,650	31,010
Fannin	43,580	106,216	105,868	348	149,796	115,300	115,266	34	34,496
Fayette	50,392	76,931	71,755	5,176	127,323	69,989	64,813	5,176	57,334
Fisher	18,632	77,194	37,976	39,218	95,826	76,861	36,043	40,818	18,965
Floyd	8,387	39,041	34,718	4,323	47,428	35,686	25,198	10,488	11,742
Foard	5,281	34,782	29,598	5,184	40,063	24,369	21,724	2,645	15,694
Fort Bend	180,445	158,153	87,807	70,346	338,598	151,086	148,739	2,347	187,512
Franklin	1,571	32,049	32,049	.....	33,620	24,886	19,579	5,307	8,734
Freestone	52,069	80,245	23,054	57,191	132,314	102,202	45,011	57,191	30,112
Frio	28,144	35,353	35,012	341	63,497	40,190	32,849	7,341	23,307
Gaines	4,136	20,104	6,374	13,730	24,240	22,342	7,112	15,230	1,898
Galveston	273,607	496,240	422,725	73,515	769,847	563,133	370,087	193,046	206,714
Garza	12,972	25,167	16,245	8,922	38,139	21,782	12,860	8,922	16,357
Gillespie	21,183	41,492	22,192	19,300	62,675	45,790	24,246	21,544	16,885
Glasscock	5,686	16,055	9,940	6,115	21,741	17,073	9,658	7,415	4,668
Goliad	24,884	46,871	44,836	2,035	71,755	51,203	49,168	2,035	20,552
Gonzales	38,106	196,634	43,634	153,000	234,740	80,559	80,559	.....	154,181
Gray	35,170	31,778	19,082	12,696	66,948	33,288	21,061	12,227	33,660
Grayson	425,780	322,692	251,732	70,960	748,472	611,126	523,816	87,310	137,346
Gregg	13,537	73,773	29,773	44,000	87,310	53,413	53,413	.....	33,897
Grimes	10,144	86,468	51,034	35,434	96,612	52,635	38,201	14,434	43,977
Guadalupe	47,004	68,229	59,231	8,998	115,233	64,625	58,194	6,431	50,608
Hale	43,040	59,771	46,001	13,770	102,811	46,293	32,008	14,285	56,518
Hall	60,241	48,640	29,591	19,049	108,881	44,021	24,497	19,524	64,860
Hamilton	13,728	117,323	72,317	45,006	131,051	86,763	41,757	45,006	44,288
Hansford	6,879	14,232	7,150	7,082	21,111	11,831	4,562	7,269	9,280
Hardeman	9,364	32,740	32,553	187	42,104	33,755	33,718	37	8,349
Hardin	37,540	109,020	61,317	47,703	146,560	108,056	61,034	47,022	38,504
Harris	33,530	1,225,653	670,092	555,561	1,259,183	1,163,960	816,389	347,571	95,223
Harrison	7,198	72,545	72,545	.....	79,743	72,926	72,926	.....	6,817
Hartley	28,424	14,418	13,427	991	42,842	15,510	14,519	991	27,332
Haskell	4,321	64,496	38,322	26,174	68,817	60,466	33,788	26,678	8,351
Hays	53,148	81,524	53,697	27,827	134,672	79,219	48,375	30,844	55,453
Hemphill	8,401	50,220	33,762	16,458	58,621	41,274	24,966	16,308	17,347
Henderson	14,297	76,741	38,867	37,874	91,038	69,432	31,558	37,874	21,606
Hidalgo	51,314	93,421	56,171	37,250	144,735	83,055	41,900	41,155	61,680
Hill	63,926	207,678	89,932	117,746	271,604	210,088	92,846	117,242	61,516
Hood	18,106	33,578	33,236	342	51,684	25,850	25,008	842	25,834
Hopkins	16,312	65,606	51,435	14,171	81,918	60,505	46,475	14,030	21,413
Houston	198,007	53,501	43,830	9,671	251,508	156,958	152,123	4,835	94,550
Howard	17,265	160,119	37,093	123,026	177,384	150,652	127,626	23,026	26,732
Hunt	46,958	205,711	120,123	85,588	252,669	213,531	127,289	86,242	39,138
Hutchinson	14,554	11,951	5,274	6,677	26,505	12,335	6,043	6,292	14,170
Irion	12,910	15,352	9,054	6,298	28,262	19,835	12,537	7,298	8,427
Jack	1,564	62,307	34,630	27,677	63,871	61,770	48,485	13,285	2,101
Jackson	72,390	89,116	87,513	1,603	161,506	101,327	99,724	1,603	60,179
Jasper	10,077	97,749	53,450	44,299	107,826	87,282	42,983	44,299	20,544
Jeff Davis	7,918	31,926	20,158	11,768	39,844	35,864	14,596	21,268	3,980
Jefferson	107,641	319,513	266,415	53,098	427,154	294,231	241,133	53,098	132,923
Jim Wells	28,707	40,350	34,507	5,843	69,057	23,460	18,108	5,352	45,597
Johnson	23,699	426,972	104,499	322,473	450,671	263,868	96,046	167,822	186,803
Jones	3,904	80,657	62,868	17,789	84,561	78,319	60,420	17,899	6,242
Karnes	30,781	55,318	55,311	7	86,099	38,703	38,696	7	47,396
Kaufman	7,570	142,724	82,441	60,283	150,294	142,512	76,163	66,349	7,782
Kendall	11,714	24,641	13,244	11,397	36,355	24,101	12,374	11,727	12,254
Kent	8,850	23,178	18,263	4,915	32,028	20,296	15,381	4,915	11,732
Kerr	15,908	20,183	18,148	2,035	36,091	19,848	18,795	1,053	16,243
Kimble	20,475	10,592	10,588	4	31,067	24,321	11,049	13,272	6,746
King	8,517	10,726	10,195	531	19,243	8,283	7,752	531	10,960
Kinney	31,959	30,936	30,936	.....	62,895	37,307	27,707	9,600	25,588
Knox	5,575	26,441	25,290	1,151	32,016	30,132	27,132	3,000	1,884
La Salle	23,644	32,554	28,557	3,997	56,198	36,056	27,059	8,997	20,142
Lamar	154,592	93,290	93,097	193	247,882	165,384	161,105	4,279	82,498
Lamb	32,143	6,878	5,297	1,581	39,021	7,536	5,801	1,735	31,485
Lampasas	21,228	43,803	35,219	8,584	65,031	49,564	36,451	13,113	15,467
Lavaca	16,017	44,396	44,151	245	60,413	48,475	44,230	4,245	11,938
Lee	31,257	33,313	32,313	1,000	64,570	39,713	37,713	2,000	24,857
Leon	9,531	42,727	42,727	.....	52,258	35,843	33,843	2,000	16,415
Liberty	52,428	289,611	64,086	225,525	342,039	251,203	217,301	33,902	90,836
Limestone	30,482	163,686	83,239	80,447	194,168	148,348	63,901	84,447	45,820
Lipscomb	17,105	38,186	18,642	19,544	55,291	34,330	18,240	16,090	20,961

[1] Also the aggregate of payments and cash balances at the close of the year.

TABLE 2.—SUMMARY OF RECEIPTS, PAYMENTS, AND CASH BALANCES OF COUNTIES: 1913—Continued.

[For a text discussion of this table, see page 58.]

COUNTY.	Cash balances at beginning of year.	RECEIPTS.			Aggregate of receipts and cash balances at beginning of year.[1]	PAYMENTS.			Cash balances at close of year.
		Total.	Revenue. (Table 4)	Nonrevenue. (Table 9)		Total.	Governmental cost. (Table 6)	Nongovernmental cost. (Table 9)	
TEXAS—Continued.									
Live Oak	$14,044	$20,776	$20,776	.....	$34,820	$19,767	$19,767	.....	$15,053
Llano	20,633	25,303	25,290	$13	45,936	23,195	22,182	$1,013	22,741
Loving	3,451	1,359	1,359	.....	4,810	2,148	186	1,962	2,662
Lubbock	19,266	48,613	26,314	22,299	67,879	41,248	18,950	22,298	26,631
Lynn	1,157	20,274	9,806	10,468	21,431	19,718	8,630	11,088	1,713
McCulloch	111,351	41,963	40,064	1,899	153,314	111,640	109,753	1,887	41,674
McLennan	92,670	338,178	154,179	183,999	430,848	377,679	184,680	192,999	53,169
McMullen	10,034	8,601	7,995	606	18,635	10,609	10,003	606	8,026
Madison	15,665	17,855	17,855	.....	33,520	19,244	19,244	.....	14,276
Marion	15,287	29,413	29,413	.....	44,700	35,117	35,117	.....	9,583
Martin	7,917	17,485	8,446	9,039	25,402	17,187	8,148	9,039	8,215
Mason	6,650	32,012	31,370	642	38,662	25,714	23,118	2,596	12,948
Matagorda	51,664	75,343	73,546	1,797	127,007	61,247	61,247	.....	65,760
Maverick	19,807	24,614	24,614	.....	44,421	25,177	25,177	.....	19,244
Medina	8,558	31,066	30,321	745	39,624	29,002	26,257	2,745	10,622
Menard	898	12,497	8,303	4,194	13,395	12,187	7,493	4,694	1,208
Midland	14,358	40,668	13,760	26,908	55,026	44,739	13,831	30,908	10,287
Milam	18,498	148,879	66,999	81,880	167,377	135,902	54,022	81,880	31,475
Mills	3,139	106,167	28,404	77,763	109,306	40,585	20,164	20,421	68,721
Mitchell	40,207	74,485	47,609	26,876	114,692	85,869	54,993	30,876	28,823
Montague	9,574	71,718	66,885	4,833	81,292	63,792	60,452	3,340	17,500
Montgomery	1,966	63,775	63,775	.....	65,741	60,758	60,758	.....	4,983
Moore	5,090	9,013	5,937	3,076	14,103	11,760	5,969	5,791	2,343
Morris	7,858	18,976	18,976	.....	26,834	12,722	12,722	.....	14,112
Motley	1,381	26,224	15,387	10,837	27,605	25,456	18,177	7,279	2,149
Nacogdoches	11,520	113,497	53,133	60,364	125,017	116,641	56,277	60,364	8,376
Navarro	38,798	208,242	98,046	110,196	247,040	217,458	102,392	115,066	29,582
Newton	6,327	104,412	62,864	41,548	110,739	109,183	67,635	41,548	1,556
Nolan	83,479	88,132	40,816	47,316	171,611	136,720	95,923	40,797	34,891
Nueces	.....	118,949	96,836	22,113	118,949	111,349	89,236	22,113	7,600
Ochiltree	3,070	20,309	8,655	11,654	23,379	18,012	7,039	10,973	5,367
Oldham	28,052	20,158	18,296	1,862	48,210	9,652	7,790	1,862	38,558
Orange	200,000	47,696	47,696	.....	247,696	80,730	80,730	.....	166,966
Palo Pinto	19,751	73,686	63,084	10,602	93,437	66,383	54,138	12,245	27,054
Panola	13,384	73,032	33,626	39,406	86,416	69,988	25,692	44,296	16,428
Parker	17,804	135,615	73,526	62,089	153,419	133,176	88,220	44,956	20,243
Parmer	15,878	17,770	14,006	3,764	33,648	22,267	18,503	3,764	11,381
Pecos	21,789	137,193	30,499	106,694	158,982	132,817	104,423	28,394	26,165
Polk	41,869	26,847	26,847	.....	68,716	28,716	28,716	.....	40,000
Potter	57,329	53,077	52,355	722	110,406	58,855	58,133	722	51,551
Presidio	8,905	47,275	29,238	18,037	56,180	46,420	23,383	23,037	9,760
Rains	1,709	50,323	19,869	30,454	52,032	50,154	18,573	31,581	1,878
Randall	10,478	28,255	27,369	886	38,733	18,592	17,706	886	20,141
Reagan	620	11,475	7,836	3,639	12,104	10,207	6,665	3,542	1,897
Red River	21,377	55,832	53,816	2,016	77,209	63,209	61,193	2,016	14,000
Reeves	20,095	14,906	14,256	650	35,001	26,826	26,176	650	8,175
Refugio	4,566	41,359	15,729	25,630	45,925	23,156	21,526	1,630	22,769
Roberts	7,884	24,410	12,651	11,759	32,294	26,529	12,906	13,623	5,765
Robertson	62,433	118,201	64,952	53,249	180,634	112,383	56,419	55,964	68,251
Rockwall	5,736	39,974	24,521	15,453	45,710	41,974	25,221	16,753	3,736
Runnels	10,976	44,812	44,385	427	55,788	41,032	35,605	5,427	14,756
Rusk	28,463	98,514	35,370	63,144	126,977	97,989	36,817	61,172	28,988
Sabine	19,192	58,774	37,267	21,507	77,966	48,015	26,508	21,507	29,951
San Augustine	21,830	68,701	43,756	24,945	90,531	74,012	45,356	28,656	16,519
San Jacinto	17,850	20,687	20,123	564	38,537	18,545	17,981	564	19,992
San Patricio	42,303	35,665	35,190	475	77,968	68,158	66,683	1,475	9,810
San Saba	10,010	55,719	43,702	12,017	65,729	43,964	37,518	6,446	21,765
Schleicher	8,813	15,809	11,098	4,711	24,622	15,289	10,578	4,711	9,333
Scurry	1,235	48,464	24,811	23,653	49,699	46,607	19,470	27,137	3,092
Shackelford	4,656	27,735	22,490	5,245	32,391	30,764	19,925	10,839	1,627
Shelby	4,743	53,341	53,341	.....	58,084	42,626	42,626	.....	15,458
Sherman	13,315	10,338	7,608	2,730	23,653	11,091	7,361	3,730	12,562
Smith	16,817	214,154	97,489	116,665	230,971	212,778	85,935	126,843	18,193
Somervell	5,786	13,401	11,044	2,357	19,187	12,523	10,166	2,357	6,664
Starr	3,645	31,500	11,914	19,586	35,145	31,885	11,891	19,994	3,260
Stephens	5,398	29,737	19,075	10,662	35,135	32,972	21,310	11,662	2,163
Sterling	17,225	24,325	13,980	10,345	41,550	25,117	23,382	1,735	16,433
Stonewall	14,954	36,606	31,779	4,827	51,560	43,870	39,043	4,827	7,690
Sutton	17,465	16,901	15,714	1,187	34,366	15,746	13,446	2,300	18,620
Swisher	47,886	36,506	19,325	17,181	84,392	33,592	16,072	17,520	50,800
Tarrant	1,139,924	978,341	485,881	492,460	2,118,265	805,297	767,149	38,148	1,312,968
Taylor	13,082	72,877	72,525	352	85,959	62,097	57,745	4,352	23,862
Terrell	12,325	32,220	17,311	14,909	44,545	34,731	15,822	18,909	9,814
Terry	8,540	13,624	5,686	7,938	22,164	15,133	7,195	7,938	7,031
Throckmorton	5,061	29,111	16,944	12,167	34,172	32,068	18,942	13,126	2,104
Titus	2,226	27,857	26,757	1,100	30,083	27,279	25,679	1,600	2,804
Tom Green	33,625	57,267	53,453	3,814	90,892	61,511	53,197	8,314	29,381
Travis	125,643	152,675	151,795	880	278,318	146,422	124,033	22,389	131,896
Trinity	2,720	22,837	22,237	600	25,557	21,601	21,601	.....	3,956
Tyler	15,746	46,818	20,953	25,865	62,564	53,599	26,139	27,460	8,965

[1] Also the aggregate of payments and cash balances at the close of the year.

TABLE 2.—SUMMARY OF RECEIPTS, PAYMENTS, AND CASH BALANCES OF COUNTIES: 1913—Continued.

[For a text discussion of this table, see page 58.]

COUNTY.	Cash balances at beginning of year.	RECEIPTS. Total.	RECEIPTS. Revenue. (Table 4)	RECEIPTS. Nonrevenue. (Table 9)	Aggregate of receipts and cash balances at beginning of year.[1]	PAYMENTS. Total.	PAYMENTS. Governmental cost. (Table 6)	PAYMENTS. Nongovernmental cost. (Table 9)	Cash balances at close of year.
TEXAS—Continued.									
Upshur	$5,201	$35,092	$35,092	.....	$40,293	$28,287	$28,287	.....	$12,006
Upton	1,461	4,597	4,597	.....	6,058	5,732	5,732	.....	326
Uvalde	21,430	41,868	41,868	.....	63,298	40,131	40,131	.....	23,167
Val Verde	9,097	71,106	37,706	$33,400	80,203	69,150	35,299	$33,851	11,053
Van Zandt	33,790	76,047	46,181	29,866	109,837	82,037	46,196	35,841	27,800
Victoria	47,127	289,574	78,104	211,470	336,701	186,069	176,311	9,758	150,632
Walker	19,333	21,931	21,931	.....	41,264	24,718	24,718	.....	16,546
Waller	34,359	44,952	37,158	7,794	79,311	36,759	28,965	7,794	42,552
Ward	4,636	33,582	19,371	14,211	38,218	29,297	13,586	15,711	8,921
Washington	37,922	63,487	63,487	.....	101,409	58,555	58,555	.....	42,854
Webb	11,792	68,128	47,131	20,997	79,920	67,859	46,862	20,997	12,061
Wharton	54,036	84,593	84,593	.....	138,629	81,879	72,879	9,000	56,750
Wheeler	29,514	31,145	19,946	11,199	60,659	34,582	20,160	14,422	26,077
Wichita	48,012	66,474	65,964	510	114,486	67,925	65,915	2,010	46,561
Wilbarger	4,446	50,615	47,412	3,203	55,061	48,901	46,396	2,505	6,160
Willacy	.....	9,289	9,289	.....	9,289	9,289	9,289	.....	.....
Williamson	78,694	310,443	173,645	136,798	389,137	320,622	172,814	147,808	68,515
Wilson	29,489	60,145	52,494	7,651	89,634	51,946	51,936	10	37,688
Winkler	2,344	8,365	5,564	2,801	10,709	7,021	4,221	2,800	3,688
Wise	10,135	81,451	68,333	13,118	91,586	78,222	63,104	15,118	13,364
Wood	12,207	99,419	55,307	44,112	111,626	96,749	47,917	48,832	14,877
Yoakum	3,160	12,693	6,481	6,212	15,853	12,732	6,520	6,212	3,121
Young	4,422	84,903	51,591	33,312	89,325	81,792	43,041	38,751	7,533
Zapata	325	7,369	7,369	.....	7,694	7,346	7,236	110	348
Zavalla	12,087	15,054	14,998	56	27,141	21,658	21,602	56	5,483
UTAH.									
Total	$417,808	$3,187,311	$2,307,108	$880,203	$3,605,119	$3,050,988	$2,401,194	$649,794	$554,131
Beaver	2,970	29,264	28,823	441	32,234	28,871	28,241	630	3,363
Box Elder	13,078	357,238	176,650	180,588	370,316	251,865	219,664	32,201	118,451
Cache	6,673	133,173	92,289	40,884	139,846	131,408	107,571	23,837	8,438
Carbon	14,140	286,159	88,460	197,699	300,299	278,096	95,419	182,677	22,203
Davis	25,276	75,378	73,437	1,941	100,654	82,544	80,807	1,737	18,110
Emery	7,269	53,243	46,796	6,447	60,512	49,972	39,221	10,751	10,540
Garfield	874	12,622	10,106	2,516	13,496	12,251	9,735	2,516	1,245
Grand	4,302	49,690	27,653	22,037	53,992	45,808	40,431	5,377	8,184
Iron	5,805	33,560	22,371	11,189	39,365	30,490	17,510	12,980	8,875
Juab	77,472	131,188	50,431	80,757	208,660	116,908	42,608	74,300	91,752
Kane	763	8,362	6,386	1,976	9,125	8,877	7,738	1,139	248
Millard	1,830	27,813	27,343	470	29,643	27,239	26,969	270	2,404
Morgan	1,656	18,547	17,725	822	20,203	16,795	15,973	822	3,408
Piute	.....	13,893	9,386	4,507	13,893	13,893	9,974	3,919	.....
Rich	1,408	33,418	20,774	12,644	34,826	32,064	18,148	13,916	2,762
Salt Lake	174,524	941,429	854,411	87,018	1,115,953	928,439	836,192	92,247	187,514
San Juan	4,002	27,371	13,459	13,912	31,373	27,722	12,481	15,241	3,651
Sanpete	10,997	75,510	73,352	2,158	86,507	73,850	71,692	2,158	12,657
Sevier	9,623	73,369	70,215	3,154	82,992	81,074	80,201	873	1,918
Summit	.....	124,471	82,178	42,293	124,471	120,156	88,243	31,913	4,315
Tooele	5,997	46,338	45,112	1,226	52,335	48,144	46,902	1,242	4,191
Uinta	12,147	123,008	42,433	80,575	135,155	129,716	47,189	82,527	5,439
Utah	9,896	168,338	161,473	6,865	178,234	165,230	160,774	4,456	13,004
Wasatch	6,408	50,288	44,208	6,080	56,696	47,786	42,714	5,072	8,910
Washington	617	23,755	18,178	5,577	24,372	23,989	18,062	5,927	383
Wayne	812	17,368	15,341	2,027	18,180	17,124	13,447	3,677	1,056
Weber	19,269	252,518	188,118	64,400	271,787	260,677	223,288	37,389	11,110
VERMONT.									
Total	$23,699	$33,138	$30,359	$2,779	$56,837	$47,924	$45,890	$2,034	$8,913
Addison	96	2,006	1,773	233	2,102	2,077	1,920	157	25
Bennington	1,180	4,288	3,974	314	5,468	2,045	1,881	164	3,423
Caledonia	1,134	1,914	1,837	77	3,048	2,355	2,355	.....	693
Chittenden	1,250	2,368	2,368	.....	3,618	3,255	3,255	.....	363
Essex	299	449	239	210	748	734	404	330	14
Franklin	2,368	4,596	4,596	.....	6,964	5,863	5,863	.....	1,101
Grand Isle	262	113	113	.....	375	297	297	.....	78
Lamoille	12,906	4,831	4,812	19	17,737	17,364	17,339	25	373
Orange	524	1,048	848	200	1,572	1,498	1,468	30	74
Orleans	695	1,927	1,906	21	2,622	1,954	1,933	21	668
Rutland	1,240	1,638	1,638	.....	2,878	2,551	2,449	102	327
Washington	448	4,569	2,869	1,700	5,017	4,760	3,560	1,200	257
Windham	1,289	2,076	2,076	.....	3,365	1,854	1,854	.....	1,511
Windsor	8	1,315	1,310	5	1,323	1,317	1,312	5	6

[1] Also the aggregate of payments and cash balances at the close of the year.

TABLE 2.—SUMMARY OF RECEIPTS, PAYMENTS, AND CASH BALANCES OF COUNTIES: 1913—Continued.

[For a text discussion of this table, see page 58.]

COUNTY.	Cash balances at beginning of year.	RECEIPTS.			Aggregate of receipts and cash balances at beginning of year.[1]	PAYMENTS.			Cash balances at close of year.
		Total.	Revenue. (Table 4)	Nonrevenue. (Table 9)		Total.	Governmental cost. (Table 6)	Nongovernmental cost. (Table 9)	
VIRGINIA.									
Total	$1,551,896	$7,498,932	$3,557,591	$3,941,341	$9,050,828	$7,349,106	$3,564,669	$3,784,437	$1,701,722
Accomac	.....	119,723	37,877	81,846	119,723	119,594	24,779	94,815	129
Albemarle	.....	128,265	68,639	59,626	128,265	128,265	72,639	55,626	.....
Alexandria	12,680	109,230	66,530	42,700	121,910	102,201	61,656	40,545	19,709
Alleghany	4,842	124,497	62,107	62,390	129,339	102,702	40,492	62,210	26,637
Amelia	6,986	42,235	25,153	17,082	49,221	43,402	26,320	17,082	5,819
Amherst	38,230	140,859	49,612	91,247	179,089	150,369	59,122	91,247	28,720
Appomattox	13,496	39,655	18,823	20,832	53,151	41,821	20,773	21,048	11,330
Augusta	2,070	212,284	54,577	157,707	214,354	196,498	56,966	139,532	17,856
Bath	5,130	57,937	29,247	28,690	63,067	55,479	25,723	29,756	7,588
Bedford	37,969	82,289	50,386	31,903	120,258	92,028	58,125	33,903	28,230
Bland	8,149	22,383	12,020	10,363	30,532	26,450	16,087	10,363	4,082
Botetourt	11,174	85,878	42,779	43,099	97,052	89,420	42,629	46,791	7,632
Brunswick	6,907	143,410	35,793	107,617	150,317	78,976	56,314	22,662	71,341
Buchanan	4,670	43,661	16,769	26,892	48,331	41,611	14,719	26,892	6,720
Buckingham	18,635	27,728	14,920	12,808	46,363	28,373	15,565	12,808	17,990
Campbell	30,703	159,590	60,795	98,795	190,293	168,552	70,788	97,764	21,741
Caroline	3,240	69,471	45,333	24,138	72,711	58,355	31,717	26,638	14,356
Carroll	7,785	49,000	19,432	29,568	56,785	47,821	21,318	26,503	8,964
Charles City	185	17,260	12,233	5,027	17,445	16,787	12,021	4,766	658
Charlotte	.....	45,637	23,861	21,776	45,637	45,637	23,773	21,864	.....
Chesterfield	9,120	106,040	63,045	42,995	115,160	105,582	62,587	42,995	9,578
Clarke	.....	46,510	29,844	16,666	46,510	43,299	25,674	17,625	3,211
Craig	5,634	22,836	10,490	12,346	28,470	24,884	11,488	13,396	3,586
Culpeper	16,975	62,862	34,068	28,794	79,837	58,610	32,440	26,170	21,227
Cumberland	6,530	27,610	18,662	8,948	34,140	26,249	17,301	8,948	7,891
Dickenson	30,885	52,917	16,606	36,311	83,802	46,867	15,375	31,492	36,935
Dinwiddie	15,299	53,072	26,443	26,629	68,371	61,951	33,322	28,629	6,420
Elizabeth City	23,074	86,213	41,826	44,387	109,287	84,295	36,449	47,846	24,992
Essex	14,476	27,060	14,409	12,651	41,536	30,200	20,106	10,094	11,336
Fairfax	561	113,968	47,467	66,501	114,529	114,529	47,429	67,100	.....
Fauquier	8,733	117,410	54,945	62,465	126,143	112,778	57,778	55,000	13,365
Floyd	4,642	24,982	16,828	8,154	29,624	24,003	15,849	8,154	5,621
Fluvanna	.....	31,585	13,532	18,053	31,585	31,585	14,636	16,949	.....
Franklin	9,432	55,631	40,450	15,181	65,063	63,010	40,664	22,346	2,053
Frederick	8,234	45,115	23,164	21,951	53,349	43,769	18,954	24,815	9,580
Giles	928	43,899	26,493	17,406	44,827	43,742	22,349	21,393	1,085
Gloucester	3,437	37,121	13,213	23,908	40,558	36,832	13,800	23,032	3,726
Goochland	6,769	37,555	17,724	19,831	44,324	36,192	16,742	19,450	8,132
Grayson	4,263	40,015	30,030	9,985	44,278	34,927	26,942	7,985	9,351
Greene	2,824	13,610	7,438	6,172	16,434	14,095	7,923	6,172	2,339
Greensville	9,448	65,075	30,860	34,215	74,523	61,688	32,673	29,015	12,835
Halifax	35,565	152,886	67,395	85,491	188,451	165,669	85,178	80,491	22,782
Hanover	9,023	84,046	53,150	30,896	93,069	71,572	40,676	30,896	21,497
Henrico	24,461	208,807	108,813	99,994	233,268	183,136	81,034	102,102	50,132
Henry	4,999	132,786	38,646	94,140	137,785	129,382	31,887	97,495	8,403
Highland	20,115	23,684	9,564	14,120	43,799	33,961	19,841	14,120	9,838
Isle of Wight	8,382	61,613	27,051	34,562	69,995	63,199	27,794	35,405	6,796
James City	5,076	20,141	11,855	8,286	25,217	19,911	11,625	8,286	5,306
King and Queen	11,867	24,117	9,763	14,354	35,984	26,674	11,696	14,978	9,310
King George	4,319	17,796	9,822	7,974	22,115	19,634	11,660	7,974	2,481
King William	10,326	31,680	14,329	17,351	42,006	36,431	18,646	17,785	5,575
Lancaster	6,846	28,539	15,663	12,876	35,385	30,047	16,574	13,473	5,338
Lee	30,571	119,388	64,303	55,085	149,959	103,947	49,496	54,451	46,012
Loudoun	2,967	97,539	38,550	58,989	100,506	94,166	35,177	58,989	6,340
Louisa	13,860	85,802	30,970	54,832	99,662	97,953	43,121	54,832	1,709
Lunenburg	6,030	48,270	18,235	30,035	54,300	50,924	20,889	30,035	3,376
Madison	8,797	26,076	13,200	12,876	34,873	29,763	16,887	12,876	5,110
Mathews	4,397	28,289	8,528	19,761	32,686	27,455	8,194	19,261	5,231
Mecklenburg	284,597	141,170	76,140	65,030	425,767	249,234	176,504	72,730	176,533
Middlesex	3,826	31,577	12,206	19,371	35,403	31,238	10,100	21,138	4,165
Montgomery	1,228	74,634	29,709	44,925	75,862	70,760	24,241	46,519	5,102
Nansemond	26,399	61,050	37,796	23,254	87,449	58,960	35,706	23,254	28,489
Nelson	4,169	88,733	33,216	55,517	92,902	85,678	30,161	55,517	7,224
New Kent	3,204	16,001	10,846	5,155	19,205	15,859	9,704	6,155	3,346
Norfolk	65,820	364,172	208,965	155,207	429,992	339,294	185,804	153,490	90,698
Northampton	277	58,478	23,714	34,764	58,755	56,361	21,315	35,046	2,394
Northumberland	5,574	34,126	16,742	17,384	39,700	36,355	18,975	17,380	3,345
Nottoway	269	89,960	36,242	53,718	90,229	88,866	35,148	53,718	1,363
Orange	8,057	60,644	23,690	36,954	68,701	62,819	25,865	36,954	5,882
Page	7,006	45,790	24,801	20,989	52,796	45,146	24,157	20,989	7,650
Patrick	7,019	50,254	25,983	24,271	57,273	55,405	21,134	34,271	1,868
Pittsylvania	45,559	170,168	77,905	92,263	215,727	142,493	93,363	49,130	73,234
Powhatan	10,906	30,238	16,532	13,706	41,144	28,794	11,872	16,922	12,350
Prince Edward	12,547	60,187	35,422	24,765	72,734	60,417	36,159	24,258	12,317
Prince George	8,246	38,726	21,973	16,753	46,972	36,872	21,556	15,316	10,100
Prince William	10,875	75,538	31,330	44,208	86,413	71,731	27,523	44,208	14,682
Princess Anne	5,484	42,755	24,203	18,552	48,239	43,770	25,973	17,797	4,469
Pulaski	40,040	173,287	34,582	138,705	213,327	89,494	50,789	38,705	123,833
Rappahannock	7,772	31,939	13,915	18,024	39,711	38,290	20,266	18,024	1,421
Richmond	30	23,430	11,754	11,676	23,460	21,220	9,219	12,001	2,240

[1] Also the aggregate of payments and cash balances at the close of the year.

TABLE 2.—SUMMARY OF RECEIPTS, PAYMENTS, AND CASH BALANCES OF COUNTIES: 1913—Continued.

[For a text discussion of this table, see page 58.]

COUNTY.	Cash balances at beginning of year.	RECEIPTS.			Aggregate of receipts and cash balances at beginning of year.[1]	PAYMENTS.			Cash balances at close of year.
		Total.	Revenue. (Table 4)	Nonrevenue. (Table 9)		Total.	Governmental cost. (Table 6)	Nongovernmental cost. (Table 9)	
VIRGINIA—Continued.									
Roanoke	$4,796	$93,883	$37,501	$56,382	$98,679	$89,156	$29,774	$59,382	$9,523
Rockbridge	19,180	106,967	54,734	52,233	126,147	106,939	45,774	61,165	19,208
Rockingham	30,911	187,714	93,874	93,840	218,625	191,414	89,064	102,350	27,211
Russell	12,361	85,383	63,514	21,869	97,744	88,920	58,160	30,760	8,824
Scott	22,940	67,291	26,417	40,874	90,231	60,234	20,137	40,097	29,997
Shenandoah	6,404	55,487	28,114	27,373	61,891	55,181	27,808	27,373	6,710
Smyth	58,178	87,594	43,943	43,651	145,772	96,647	51,983	44,664	49,125
Southampton	22,627	72,879	39,681	33,198	95,506	75,473	42,275	33,198	20,033
Spotsylvania	9,508	51,418	27,225	24,193	60,926	51,314	24,121	27,193	9,612
Stafford	6,239	79,998	53,761	26,237	86,237	73,097	21,860	51,237	13,140
Surry	13,850	40,063	14,960	25,103	53,913	38,370	11,267	27,103	15,543
Sussex	15,749	64,320	31,649	32,671	80,069	64,102	33,829	30,273	15,967
Tazewell	57,666	131,058	63,178	67,880	188,724	138,167	67,829	70,338	50,557
Warren	9,018	33,541	22,246	11,295	42,559	37,091	24,708	12,383	5,468
Warwick	21,821	34,732	19,977	14,755	56,553	45,762	26,679	19,083	10,791
Washington	11,683	160,310	65,150	95,160	171,993	152,627	81,652	70,975	19,366
Westmoreland	5,205	56,049	17,248	38,801	61,254	56,378	16,240	40,138	4,876
Wise	22,782	187,687	114,474	73,213	210,469	161,395	71,926	89,469	49,074
Wythe	24,421	91,623	38,225	53,398	116,044	89,608	38,773	50,835	26,436
York	15,937	24,541	9,794	14,747	40,478	30,923	12,894	18,029	9,555
WASHINGTON.									
Total	$5,367,986	$42,095,175	$13,152,882	$28,942,293	$47,463,161	$42,366,945	$12,675,553	$29,691,392	$5,096,216
Adams	46,564	541,555	181,321	360,234	588,119	527,082	191,713	335,369	61,037
Asotin	34,242	136,875	58,471	78,404	171,117	145,506	56,124	89,382	25,611
Benton	89,624	525,111	166,035	359,076	614,735	498,794	122,588	376,206	115,941
Chehalis	143,430	1,472,751	495,381	977,370	1,616,181	1,511,323	379,251	1,132,072	104,858
Chelan	96,976	657,469	226,256	431,213	754,445	659,229	208,473	450,756	95,216
Clallam	42,476	479,129	213,872	265,257	521,605	471,266	132,104	339,162	50,339
Clarke	51,830	717,665	269,824	447,841	769,495	677,392	276,108	401,284	92,103
Columbia	14,213	212,251	106,554	105,697	226,464	213,642	110,306	103,336	12,822
Cowlitz	56,591	495,535	211,914	283,621	552,126	507,367	185,705	321,662	44,759
Douglas	53,156	391,212	133,022	258,190	444,368	404,496	144,482	260,014	39,872
Ferry	30,500	276,404	71,042	205,362	306,904	282,172	79,728	202,444	24,732
Franklin	41,593	432,654	117,598	315,056	474,247	418,929	188,959	229,970	55,318
Garfield	12,802	102,359	58,588	43,771	115,161	108,270	61,146	47,124	6,891
Grant	50,632	427,851	139,184	288,667	478,483	398,864	129,202	269,662	79,619
Island	11,936	132,545	52,802	79,743	144,481	122,662	43,238	79,424	21,819
Jefferson	46,743	352,297	121,885	230,412	399,040	359,974	117,471	242,503	39,066
King	1,945,220	11,181,450	2,801,345	8,380,105	13,126,670	11,679,699	3,158,991	8,520,708	1,446,971
Kitsap	31,495	297,580	122,407	175,173	329,075	310,802	127,797	183,005	18,273
Kittitas	121,207	549,366	241,792	307,574	670,573	598,318	202,161	396,157	72,255
Klickitat	92,015	377,034	202,440	174,594	469,049	410,795	170,355	240,440	58,254
Lewis	88,031	1,237,161	430,616	806,545	1,325,192	1,226,287	467,784	758,503	98,905
Lincoln	69,148	703,318	265,520	437,798	772,466	723,480	279,139	444,341	48,986
Mason	33,377	218,652	135,087	83,565	252,029	214,746	119,038	95,708	37,283
Okanogan	31,292	512,597	139,550	373,047	543,889	478,238	139,875	338,363	65,651
Pacific	35,552	848,140	256,091	592,049	883,692	831,452	206,254	625,198	52,240
Pend Oreille	24,002	391,889	120,147	271,742	415,891	369,851	108,952	260,899	46,040
Pierce	549,754	4,324,954	1,293,492	3,031,462	4,874,708	4,218,909	1,175,291	3,043,618	655,799
San Juan	11,024	68,838	32,629	36,209	79,862	68,371	32,154	36,217	11,491
Skagit	90,028	1,263,030	406,411	856,619	1,353,058	1,247,580	315,116	932,464	105,478
Skamania	19,366	140,566	66,561	74,005	159,932	129,797	58,236	71,561	30,135
Snohomish	155,134	2,098,787	723,507	1,375,280	2,253,921	1,997,704	652,193	1,345,511	256,217
Spokane	489,033	4,161,059	983,584	3,177,475	4,650,092	4,115,959	893,412	3,222,547	534,133
Stevens	103,289	562,596	192,516	370,080	665,885	584,759	240,564	344,195	81,126
Thurston	51,197	612,845	243,693	369,152	664,042	612,195	221,851	390,344	51,847
Wahkiakum	12,756	81,950	50,280	31,670	94,706	75,185	42,719	32,466	19,521
Walla Walla	153,825	504,115	328,813	175,302	657,940	518,629	306,565	212,064	139,311
Whatcom	116,653	1,632,238	465,766	1,166,472	1,748,891	1,656,155	400,019	1,256,136	92,736
Whitman	204,230	1,119,878	391,142	728,736	1,324,108	1,185,639	373,403	812,236	138,469
Yakima	117,050	1,853,469	635,744	1,217,725	1,970,519	1,805,427	557,086	1,248,341	165,092
WEST VIRGINIA.									
Total	$1,658,508	$5,495,492	$3,975,059	$1,520,433	$7,154,000	$5,460,765	$4,035,579	$1,425,186	$1,693,235
Barbour	25,953	75,167	68,377	6,790	101,120	65,240	58,330	6,910	35,880
Berkeley	.....	70,006	67,323	2,683	70,006	66,666	58,935	7,731	3,340
Boone	17,320	36,399	36,153	246	53,719	32,423	32,152	271	21,296
Braxton	6,369	56,240	41,644	14,596	62,609	55,503	37,267	18,236	7,106
Brooke	26,711	88,333	73,932	14,401	115,044	95,044	62,143	32,901	20,000
Cabell	250,205	109,119	106,636	2,483	359,324	232,468	214,343	18,125	126,856
Calhoun	17,330	47,910	22,138	25,772	65,240	50,278	24,225	26,053	14,962
Clay	10,583	21,692	21,140	552	32,275	26,665	22,665	4,000	5,610
Doddridge	38,487	108,889	55,851	53,038	147,376	116,166	61,760	54,406	31,210
Fayette	.....	208,080	136,282	71,798	208,080	208,080	123,987	84,093	.....

[1] Also the aggregate of payments and cash balances at the close of the year.

TABLE 2.—SUMMARY OF RECEIPTS, PAYMENTS, AND CASH BALANCES OF COUNTIES: 1913—Continued.

[For a text discussion of this table, see page 58.]

COUNTY.	Cash balances at beginning of year.	RECEIPTS. Total.	RECEIPTS. Revenue. (Table 4)	RECEIPTS. Nonrevenue. (Table 9)	Aggregate of receipts and cash balances at beginning of year.[1]	PAYMENTS. Total.	PAYMENTS. Governmental cost. (Table 6)	PAYMENTS. Nongovernmental cost. (Table 9)	Cash balances at close of year.
WEST VIRGINIA—Continued.									
Gilmer	$8,716	$74,150	$35,324	$38,826	$82,866	$65,163	$30,092	$35,071	$17,703
Grant	4,716	49,077	27,081	21,996	53,793	48,111	26,200	21,911	5,682
Greenbrier	11,400	78,545	78,545	.....	89,945	78,018	78,018	.....	11,927
Hampshire	17,368	34,320	32,629	1,691	51,688	45,964	43,438	2,526	5,724
Hancock	23,196	92,656	30,706	61,950	115,852	89,883	34,455	55,428	25,969
Hardy	4,050	57,523	29,604	27,919	61,573	45,222	17,593	27,629	16,351
Harrison	160,813	928,942	216,833	712,109	1,089,755	642,718	190,614	452,104	447,037
Jackson	9,589	99,268	43,857	55,411	108,857	100,857	38,646	62,211	8,000
Jefferson	4,451	63,980	63,040	940	68,431	63,290	62,350	940	5,141
Kanawha	176,039	181,735	167,909	13,826	357,774	191,115	175,588	15,527	166,659
Lewis	13,264	67,311	67,067	244	80,575	70,990	70,746	244	9,585
Lincoln	19,989	77,603	70,790	6,813	97,592	82,544	74,564	7,980	15,048
Logan	26,536	62,624	48,629	13,995	89,160	74,517	54,463	20,054	14,643
McDowell	46,048	166,414	144,788	21,626	212,462	170,658	150,590	20,068	41,804
Marion	53,230	216,729	216,089	640	269,959	244,788	187,590	57,198	25,171
Marshall	59,941	104,142	103,246	896	164,083	96,375	96,331	44	67,708
Mason	7,331	51,016	49,913	1,103	58,347	50,036	49,920	116	8,311
Mercer	4,917	132,190	132,190	.....	137,107	129,085	102,046	27,039	8,022
Mineral	11,796	41,914	41,876	38	53,710	44,256	44,218	38	9,454
Mingo	33,780	81,819	74,472	7,347	115,599	93,224	87,648	5,576	22,375
Monongalia	21,733	170,401	170,241	160	192,134	174,895	159,300	15,595	17,239
Monroe	2,729	32,635	32,626	9	35,364	35,364	35,355	9	.....
Morgan	6 572	47,233	44,437	2,796	53,805	50,585	43,241	7,344	3,220
Nicholas	7,371	42,052	40,890	1,162	49,423	37,373	37,373	.....	12,050
Ohio	15,590	277,441	267,267	10,174	293,031	241,211	237,669	3,542	51,820
Pendleton	14,070	53,022	19,658	33,364	67,092	52,988	21,432	31,556	14,104
Pleasants	1,039	21,926	21,891	35	22,965	21,797	21,762	35	1,168
Pocahontas	25,849	56,591	51,520	5,071	82,440	64,726	64,704	22	17,714
Preston	12,316	96,136	93,353	2,783	108,452	84,524	84,283	241	23,928
Putnam	6,301	29,207	27,097	2,110	35,508	32,193	28,348	3,845	3,315
Raleigh	17,044	58,530	58,530	.....	75,574	62,069	62,069	.....	13,505
Randolph	35,743	76,769	76,653	116	112,512	79,048	76,093	2,955	33,464
Ritchie	41,933	63,347	62,855	492	105,280	78,166	77,874	292	27,114
Roane	15,983	52,361	50,960	1,401	68,344	53,740	52,339	1,401	14,604
Summers	.....	34,318	27,196	7,122	34,318	34,318	27,416	6,902	.....
Taylor	35,298	48,707	48,645	62	84,005	60,599	59,411	1,188	23,406
Tucker	12,704	38,009	38,005	4	50,713	45,821	45,817	4	4,892
Tyler	18,987	83,579	64,208	19,371	102,566	84,908	78,243	6,665	17,658
Upshur	15,618	38,998	38,862	136	54,616	34,079	33,943	136	20,537
Wayne	3,870	83,622	83,585	37	87,492	63,229	62,558	671	24,263
Webster	10,168	33,764	33,764	.....	43,932	23,130	23,130	.....	20,802
Wetzel	65,276	90,813	89,214	1,599	156,089	134,158	133,815	343	21,931
Wirt	12,010	54,801	25,789	29,012	66,811	51,721	22,709	29,012	15,090
Wood	168,180	393,713	170,981	222,732	561,893	450,828	211,707	239,121	111,065
Wyoming	1,996	32,724	32,768	956	35,720	33,948	24,071	9,877	1,772
WISCONSIN.									
Total	$2,370,458	$18,051,012	$8,319,451	$9,731,561	$20,421,470	$17,916,652	$8,143,143	$9,773,509	$2,504,818
Adams	7,619	39,561	15,846	23,715	47,180	39,099	15,333	23,766	8,081
Ashland	9,097	226,937	121,370	105,567	236,034	220,822	119,998	100,824	15,212
Barron	18,438	196,385	82,973	113,412	214,823	182,325	71,914	110,411	32,498
Bayfield	24,729	167,586	86,118	81,468	192,315	181,105	84,310	96,795	11,210
Brown	66,242	400,962	208,267	192,695	467,204	372,818	167,443	205,375	94,386
Buffalo	11,027	92,252	51,632	40,620	103,279	93,850	51,659	42,191	9,429
Burnett	10,929	45,069	18,211	26,858	55,998	43,729	15,740	27,989	12,269
Calumet	1,948	138,775	21,701	117,074	140,723	118,629	58,271	60,358	22,094
Chippewa	12,998	197,823	118,725	79,098	210,821	203,615	116,889	86,726	7,206
Clark	9,380	170,279	70,287	99,992	179,659	168,681	67,665	101,016	10,978
Columbia	21,693	297,294	112,813	184,481	318,987	278,674	105,370	173,304	40,313
Crawford	12,641	75,737	34,813	40,924	88,378	77,747	36,750	40,997	10,631
Dane	190,497	670,115	303,046	367,069	860,612	723,291	265,156	458,135	137,321
Dodge	32,780	295,051	153,916	141,135	327,831	294,310	145,041	149,269	33,521
Door	7,859	104,696	51,275	53,421	112,555	106,577	50,266	56,311	5,978
Douglas	135,504	452,694	265,630	187,064	588,198	430,861	227,013	203,848	157,337
Dunn	15,773	153,945	93,553	60,392	169,718	151,877	91,527	60,350	17,841
Eau Claire	53,555	258,908	129,660	129,248	312,463	260,928	134,552	126,376	51,535
Florence	8,197	127,444	35,987	91,457	135,641	134,315	51,235	83,080	1,326
Fond du Lac	.....	379,430	140,918	238,512	379,430	375,393	153,849	221,544	4,037
Forest	5,591	115,762	52,795	62,967	121,353	117,908	58,214	59,694	3,445
Grant	34,109	335,758	166,087	169,671	369,867	306,769	102,546	204,223	63,098
Green	16,213	224,210	108,529	115,681	240,423	217,046	102,193	114,853	23,377
Green Lake	17,570	91,173	25,149	66,024	108,743	92,962	27,605	65,357	15,781
Iowa	8,275	146,196	65,766	80,430	154,471	142,914	62,901	80,013	11,557
Iron	4,809	155,552	61,767	93,785	160,361	89,338	45,015	44,323	71,023
Jackson	14,807	157,495	86,254	71,241	172,302	157,828	84,809	73,019	14,474
Jefferson	20,272	249,648	111,247	138,401	269,920	244,565	100,074	144,491	25,355
Juneau	10,265	123,191	59,235	63,956	133,456	119,957	49,734	70,223	13,499
Kenosha	38,755	301,655	56,074	245,581	340,410	304,671	59,090	245,581	35,739

[1] Also the aggregate of payments and cash balances at the close of the year.

TABLE 2.—SUMMARY OF RECEIPTS, PAYMENTS, AND CASH BALANCES OF COUNTIES: 1913—Continued.

[For a text discussion of this table, see page 58.]

COUNTY.	Cash balances at beginning of year.	RECEIPTS.			Aggregate of receipts and cash balances at beginning of year.[1]	PAYMENTS.			Cash balances at close of year.
		Total.	Revenue. (Table 4)	Nonrevenue. (Table 9)		Total.	Governmental cost. (Table 6)	Nongovernmental cost. (Table 9)	
WISCONSIN—Continued.									
Kewaunee	$2,667	$87,150	$32,898	$54,252	$89,817	$89,012	$38,744	$50,268	$805
La Crosse	53,336	365,941	182,265	183,676	419,277	363,213	146,608	216,605	56,064
Lafayette	2,668	154,211	66,718	87,493	156,879	150,983	63,770	87,213	5,896
Langlade	24,812	154,444	75,193	79,251	179,256	148,510	69,371	79,139	30,746
Lincoln	9,106	147,235	100,742	46,493	156,341	142,370	90,077	52,293	13,971
Manitowoc	8,918	204,453	159,601	44,852	213,371	188,119	131,563	56,556	25,252
Marathon	2,766	335,363	147,885	187,478	338,129	333,212	150,413	182,799	4,917
Marinette	5,375	290,291	163,870	126,421	295,666	288,090	150,640	137,450	7,576
Marquette	890	60,348	27,133	33,215	61,238	57,149	24,520	32,629	4,089
Milwaukee	977,703	3,917,940	1,636,968	2,280,972	4,895,643	4,089,128	1,909,523	2,179,605	806,515
Monroe	18,199	152,767	77,752	75,015	170,966	155,193	80,796	74,397	15,773
Oconto	1,165	180,494	75,430	105,064	181,659	178,715	93,746	84,969	2,944
Oneida	5,006	131,141	74,947	56,194	136,147	128,297	66,647	61,650	7,850
Outagamie	3,664	248,737	88,440	160,297	252,401	251,397	97,330	154,067	1,004
Ozaukee	2,921	104,681	23,178	81,503	107,602	105,479	24,283	81,196	2,123
Pepin	1,121	34,543	16,061	18,482	35,664	35,578	17,109	18,469	86
Pierce	15,103	136,716	90,838	45,878	151,819	125,485	72,107	53,378	26,334
Polk	13,491	139,751	86,258	53,493	153,242	132,543	78,633	53,910	20,699
Portage	14,256	259,862	78,109	181,753	274,118	242,215	60,305	181,910	31,903
Price	30,351	102,508	51,266	51,242	132,859	104,660	49,413	55,247	28,199
Racine	8,243	320,050	157,116	162,934	328,293	305,200	135,723	169,477	23,093
Richland	.....	163,567	95,904	67,663	163,567	159,455	100,723	58,732	4,112
Rock	12,853	394,113	162,438	231,675	406,966	368,354	130,200	238,154	38,612
Rusk	3,529	128,485	66,122	62,363	132,014	127,886	63,640	64,246	4,128
St. Croix	31,720	169,439	80,955	88,484	201,159	171,587	73,310	98,277	29,572
Sauk	16,055	301,520	159,984	141,536	317,575	278,849	170,108	108,741	38,726
Sawyer	6,643	97,827	63,392	34,435	104,470	100,623	43,218	57,405	3,847
Shawano	84,555	297,030	122,750	174,280	381,585	359,558	181,246	178,312	22,027
Sheboygan	16,014	328,791	133,872	194,919	344,805	305,850	102,515	203,335	38,955
Taylor	41,991	88,420	42,804	45,616	130,411	115,000	53,914	61,086	15,411
Trempealeau	13,925	194,112	109,546	84,566	208,037	176,212	80,419	95,793	31,825
Vernon	16,914	160,320	82,466	77,854	177,234	164,561	82,343	82,218	12,673
Vilas	10,158	112,387	27,126	85,261	122,545	87,233	54,562	32,671	35,312
Walworth	8,014	222,893	104,543	118,350	230,907	202,862	85,721	117,141	28,045
Washburn	13,057	62,761	27,332	35,429	75,818	61,038	19,751	41,287	14,780
Washington	26,753	190,004	97,108	92,896	216,757	195,590	98,767	96,823	21,167
Waukesha	2,034	281,220	165,703	115,517	283,254	272,457	152,607	119,850	10,797
Waupaca	10,898	182,372	93,521	88,851	193,270	179,896	85,756	94,140	13,374
Waushara	8,580	91,716	43,004	48,712	100,296	87,657	36,489	51,168	12,639
Winnebago	22,259	444,949	191,660	253,289	467,208	416,370	144,223	272,147	50,838
Wood	1,173	218,877	126,909	91,968	220,050	218,462	110,148	108,314	1,588
WYOMING.									
Total	$1,392,779	$3,429,223	$1,250,566	$2,178,657	$4,822,002	$3,320,752	$1,258,739	$2,062,013	$1,501,250
Albany	181,721	234,452	78,299	156,153	416,173	223,834	73,790	150,044	192,339
Big Horn	160,716	288,134	96,145	191,989	448,850	292,674	107,606	185,068	156,176
Carbon	150,945	230,419	106,262	124,157	381,364	269,644	142,569	127,075	111,720
Converse	96,942	171,372	60,299	111,073	268,314	153,201	71,958	81,243	115,113
Crook	77,334	141,640	54,799	86,841	218,974	134,576	47,735	86,841	84,398
Fremont	84,128	212,519	84,589	127,930	296,647	216,062	83,389	132,673	80,585
Johnson	25,244	106,153	49,204	56,979	131,427	108,030	53,674	54,356	23,397
Laramie	208,663	699,619	210,536	489,083	908,282	620,954	165,208	455,746	287,328
Natrona	60,712	119,384	60,232	59,152	180,096	109,519	53,168	56,351	70,577
Park	78,015	224,736	53,358	171,378	302,751	211,482	103,742	107,740	91,269
Sheridan	36,436	274,587	110,058	164,529	311,023	274,947	102,178	172,769	36,076
Sweetwater	168,456	287,912	124,042	163,870	456,368	260,145	90,635	169,510	196,223
Uinta	47,506	331,626	120,661	210,965	379,132	333,377	111,434	221,943	45,755
Weston	15,961	106,640	42,082	64,558	122,601	112,307	51,653	60,654	10,294

[1] Also the aggregate of payments and cash balances at the close of the year.

TABLE 3—REVENUE RECEIPTS OF COUNTIES,

[For a text discussion

	GEOGRAPHIC DIVISION AND STATE.	Population, estimated as of July 1, 1913.	REVENUE RECEIPTS. Total.	Per capita.	General property taxes. Total.	General property taxes. Per capita.	Special property taxes. Total.	Special property taxes. Per capita.	Poll taxes. Total.	Poll taxes. Per capita.	Special asssessments and charges for outlays. Total.	Special asssessments and charges for outlays. Per capita.	Business taxes. Total	Business taxes. Per capita.	Liquor licenses and other imposts. Total.	Liquor licenses and other imposts. Per capita.
1	Total	[1] 85,738,717	$370,043,046	$4.32	$282,077,069	$3.29	$805,419	$0.01	$5,817,855	$0.07	$9,323,078	$0.11	$92,866	(2)	$6,577,556	$0.08
2	NEW ENGLAND	5,498,000	5,775,315	1.05	4,241,681	0.77									238,602	0.04
3	Maine	757,936	879,012	1.16	674,172	0.89										
4	New Hampshire	436,740	756,701	1.73	552,535	1.27									135,516	0.31
5	Vermont	359,957	30,359	0.08	25,623	0.07										
6	Massachusetts	2,761,574	3,435,938	1.24	2,727,983	0.99										
7	Rhode Island															
8	Connecticut	1,181,793	673,305	0.57	261,368	0.22									102,486	0.09
9	MIDDLE ATLANTIC	13,739,538	47,015,667	3.42	34,355,838	2.50	10,513	(2)			1,376,274	0.10			423,357	0.03
10	New York	4,514,066	17,721,855	3.93	12,694,846	2.81					1,367,394	0.30				
11	New Jersey	2,749,486	11,653,749	4.24	9,108,329	3.31	10,513	(2)			8,880	(2)				
12	Pennsylvania	6,475,986	17,640,063	2.72	12,552,663	1.94									423,357	0.07
13	EAST NORTH CENTRAL	18,986,520	68,300,764	3.60	48,771,232	2.57	360,466	0.02	243,088	0.01	3,332,949	0.18	45,402	(2)	1,905,695	0.10
14	Ohio	4,965,169	23,812,212	4.80	15,646,094	3.15	27,904	0.01			2,693,410	0.54			983,898	0.20
15	Indiana	2,760,792	11,652,870	4.22	8,698,167	3.15			243,088	0.09	35,818	0.01				
16	Illinois	5,904,043	15,873,765	2.69	12,374,734	2.10									19,225	(2)
17	Michigan	2,936,618	8,642,466	2.94	6,045,366	2.06	253,527	0.09			583,089	0.20			902,572	0.31
18	Wisconsin	2,419,898	8,319,451	3.44	6,006,871	2.48	79,035	0.03			20,632	0.01	45,402	$0.02		
19	WEST NORTH CENTRAL	11,256,898	59,501,069	5.29	44,612,208	3.96	307,047	0.03	806,502	0.07	4,296,974	0.38			1,752,733	0.16
20	Minnesota	2,181,077	8,245,936	3.78	5,843,122	2.68	241,788	0.11			1,009,439	0.46			163,604	0.08
21	Iowa	2,222,472	16,564,437	7.45	11,403,433	5.13			187,467	0.08	2,588,039	1.16			494,976	0.22
22	Missouri	2,630,636	11,051,008	4.20	7,830,979	2.98			192,458	0.07	320,699	0.12			907,068	0.34
23	North Dakota	660,849	5,010,319	7.58	4,122,970	6.24			142,611	0.22	104,569	0.16				
24	South Dakota	643,121	4,600,068	7.15	3,128,460	4.86			111,522	0.17	249,588	0.39			163,735	0.25
25	Nebraska	1,233,122	6,597,146	5.35	5,757,723	4.67	65,359	0.05	172,444	0.14					23,350	0.02
26	Kansas	[3] 1,685,621	7,432,155	4.41	6,525,401	3.87					24,640	0.01				
27	SOUTH ATLANTIC	11,372,085	38,958,286	3.43	30,291,218	2.66	60,412	0.01	1,643,853	0.14	46,770	0.01	46,336	0.01	203,230	0.02
28	Delaware	208,036	735,223	3.53	620,250	2.98			7,419	0.04						
29	Maryland	755,634	5,700,921	7.54	4,156,772	5.50	31,026	0.04			21,961	0.03			137,843	0.18
30	District of Columbia															
31	Virginia	1,674,340	3,557,591	2.12	3,013,324	1.80			109,969	0.07	24,809	0.01				
32	West Virginia	1,306,345	3,975,059	3.04	3,697,582	2.83			100,832	0.08						
33	North Carolina	2,307,809	6,445,604	2.79	5,011,003	2.17			564,782	0.24						
34	South Carolina	1,572,285	3,515,661	2.24	2,766,600	1.76			240,262	0.15			46,336	0.03		
35	Georgia	2,736,737	9,956,971	3.64	7,109,105	2.60			529,050	0.19						
36	Florida	810,899	5,071,256	6.25	3,916,582	4.83	29,386	0.04	91,539	0.11					65,387	0.08
37	EAST SOUTH CENTRAL	8,690,006	30,713,928	3.53	20,647,208	2.38	46,468	0.01	1,714,455	0.20	199,381	0.02			199,705	0.02
38	Kentucky	2,336,277	8,607,899	3.68	5,246,650	2.25			549,036	0.24	20,311	0.01				
39	Tennessee	2,238,128	9,210,586	4.12	6,888,484	3.08			443,116	0.20	4,067	(2)				
40	Alabama	2,238,614	5,175,597	2.31	4,203,525	1.88	46,468	0.02	104,207	0.05	13,505	0.01			199,705	0.09
41	Mississippi	1,876,987	7,719,846	4.11	4,308,549	2.29			618,096	0.33	161,498	0.09				
42	WEST SOUTH CENTRAL	9,160,317	30,071,539	3.28	23,974,687	2.62			604,699	0.07	24,763	(2)			723,613	0.08
43	Arkansas	1,659,859	4,037,669	2.43	3,293,668	1.98			252,980	0.15	7,213	(2)			113,120	0.07
44	Louisiana	1,389,700	6,013,822	4.33	4,187,527	3.01			182,409	0.13					232,893	0.17
45	Oklahoma	1,938,761	6,920,032	3.57	5,429,713	2.80					14,444	0.01				
46	Texas	4,171,997	13,100,016	3.14	11,063,779	2.65			169,310	0.04	3,106	(2)			377,600	0.09
47	MOUNTAIN	2,707,158	25,586,160	9.45	21,146,653	7.81	20,513	0.01	619,138	0.23	12,327	0.01	1,128	(2)	852,586	0.31
48	Montana	419,174	6,259,720	14.93	5,258,998	12.55	4,968	0.01	224,374	0.54	8,569	0.02			374,204	0.89
49	Idaho	378,818	3,012,221	7.95	2,363,656	6.24			102,358	0.27	2,463	0.01			115,150	0.30
50	Wyoming	163,325	1,250,566	7.66	1,112,196	6.81	11,120	0.07	14,777	0.09			1,128	0.01		
51	Colorado	645,391	5,900,076	9.14	5,081,575	7.87			20,779	0.03	1,295	(2)			63,051	0.10
52	New Mexico	370,185	1,765,421	4.77	1,408,799	3.81	4,425	0.01	29,840	0.08					53,155	0.14
53	Arizona	230,808	3,398,239	14.72	2,741,182	11.88			130,536	0.56					158,876	0.69
54	Utah	404,735	2,307,108	5.70	1,849,235	4.57			33,182	0.08					9,523	0.02
55	Nevada	94,722	1,692,809	17.87	1,331,012	14.05			63,292	0.67					78,627	0.83
56	PACIFIC	4,328,195	64,120,318	14.81	54,036,344	12.48			186,120	0.04	33,640	0.01			278,635	0.06
57	Washington	1,344,686	13,152,882	9.78	11,833,558	8.80					8,514	0.01			39,944	0.03
58	Oregon	756,988	7,970,054	10.53	7,377,705	9.75					11,988	0.02			22,089	0.03
59	California	2,226,521	42,997,382	19.31	34,825,081	15.64			186,120	0.08	13,138	0.01			216,602	0.10

[1] Excludes population of independent cities, counties under municipal government, St. Johns County, Fla., and the state of Rhode Island.
[2] Less than one-half of 1 cent.

TOTAL AND PER CAPITA, BY GEOGRAPHIC DIVISIONS AND STATES: 1913.

of this table, see page 58.]

REVENUE RECEIPTS—continued.																		
Other business licenses.		Nonbusiness license taxes.		Fines, forfeits, and escheats.		Highway privileges.		Interest and rents.		Subventions and grants.		Donations and gifts.		Earnings of general departments and miscellaneous.		Earnings of public service enterprises.		
Total.	Per capita.	Total.	Per capita.	Total.	Per capita.	Total.	Per capita.	Total.	Per capita.	Total.	Per capita.	Total.	Per capita.	Total.	Per capita.	Total.	Per capita.	
$1,475,993	$0.02	$1,701,578	$0.02	$3,531,537	$0.04	$164,768	(2)	$5,531,485	$0.06	$23,682,813	$0.28	$283,233	(2)	$28,564,467	$0.33	$413,329	(2)	1
1,484	(2)	162,854	0.03	146,379	0.03	33,804	$0.01	33,709	0.01	125,892	0.02	885	(2)	790,625	0.14	.....	.....	2
.....	.....	.....	.....	93,456	0.12	.....	.....	8,257	0.01	.....	.....	.....	.....	103,127	0.14	.....	.....	3
.....	.....	.....	.....	498	(2)	.....	.....	5,371	0.01	.....	.....	.....	.....	62,781	0.14	.....	.....	4
.....	.....	.....	.....	.....	.....	.....	.....	493	(2)	1,200	(2)	.....	.....	3,043	0.01	.....	.....	5
1,484	(2)	162,854	0.06	50,775	0.02	33,804	0.01	15,725	0.01	.....	.....	885	(2)	442,428	0.16	.....	.....	6
.....	.....	.....	.....	.....	.....	.....	.....	.....	.....	.....	.....	.....	.....	.....	.....	.....	.....	7
.....	.....	.....	.....	1,650	(2)	.....	.....	3,863	(2)	124,692	0.11	.....	.....	179,246	0.15	.....	.....	8
4,710	(2)	143,232	0.01	269,295	0.02	66,992	(2)	570,693	0.04	5,532,750	0.40	10,126	(2)	4,244,550	0.31	7,337	(2)	9
.....	.....	2,999	(2)	49,462	0.01	.....	.....	126,592	0.03	2,402,411	0.53	10,126	0.02	1,068,025	0.24	.....	.....	10
.....	.....	1,750	(2)	59,751	0.02	6,845	(2)	230,827	0.08	970,398	0.35	.....	.....	1,256,456	0.46	.....	.....	11
4,710	(2)	138,483	0.02	160,082	0.02	60,147	0.01	213,274	0.03	2,159,941	0.33	.....	.....	1,920,069	0.30	7,337	(2)	12
13,427	(2)	431,462	0.02	398,225	0.02	1,000	(2)	1,992,483	0.11	1,170,393	0.06	55,141	(2)	9,579,128	0.50	673	(2)	13
13,427	(2)	223,433	0.05	185,432	0.04	1,000	(2)	637,303	0.13	127,086	0.03	55,141	$0.01	3,217,411	0.65	673	(2)	14
.....	.....	.....	.....	107,393	0.04	.....	.....	1,023,154	0.37	.....	.....	.....	.....	1,545,250	0.56	.....	.....	15
.....	.....	112,825	0.02	.....	.....	.....	.....	173,537	0.03	.....	.....	.....	.....	3,193,444	0.54	.....	.....	16
.....	.....	10,032	(2)	73,683	0.03	.....	.....	83,163	0.03	122,101	0.04	.....	.....	568,933	0.19	.....	.....	17
.....	.....	85,172	0.04	31,717	0.01	.....	.....	75,326	0.03	921,206	0.38	.....	.....	1,054,090	0.44	.....	.....	18
68,713	0.01	371,042	0.03	343,920	0.03	14,599	(2)	1,293,939	0.11	898,078	0.08	30,005	(2)	4,593,705	0.41	111,604	$0.01	19
6,396	(2)	19,186	0.01	53,366	0.02	.....	.....	168,149	0.08	214,252	0.10	5,466	(2)	521,168	0.24	.....	.....	20
.....	.....	173,118	0.08	21,879	0.01	.....	.....	137,478	0.06	410,209	0.18	.....	.....	1,147,838	0.52	.....	.....	21
48,713	0.02	26,482	0.01	110,526	0.04	3,240	(2)	491,764	0.19	221,021	0.08	664	(2)	897,394	0.34	.....	.....	22
2,638	(2)	20,768	0.03	9,236	0.01	.....	.....	127,950	0.19	.....	.....	23,875	0.04	455,762	0.69	.....	.....	23
1,930	(2)	34,109	0.05	60,044	0.09	.....	.....	75,713	0.12	12,400	0.02	.....	.....	659,031	1.02	103,536	0.17	24
.....	.....	56,781	0.05	27,254	0.02	.....	.....	105,747	0.09	.....	.....	.....	.....	388,488	0.32	.....	.....	25
9,036	0.01	40,608	0.02	61,615	0.04	11,359	0.01	187,138	0.11	40,196	0.02	.....	.....	524,094	0.31	8,068	(2)	26
255,971	0.02	178,767	0.02	587,466	0.05	2,677	(2)	218,846	0.02	3,758,261	0.33	120,829	0.01	1,305,408	0.11	238,242	0.02	27
.....	.....	779	(2)	1,141	0.01	1,507	0.01	.....	.....	20,000	0.10	.....	.....	84,127	0.40	.....	.....	28
28,442	0.04	9,121	0.01	33,213	0.04	.....	.....	13,182	0.02	1,137,359	1.51	247	(2)	131,648	0.17	107	(2)	29
.....	.....	.....	.....	.....	.....	.....	.....	.....	.....	.....	.....	.....	.....	.....	.....	.....	.....	30
.....	.....	48,647	0.03	.....	.....	.....	.....	107,470	0.06	170,029	0.10	.....	.....	81,102	0.05	2,241	(2)	31
.....	.....	29,266	0.02	4,389	(2)	570	(2)	22,596	0.02	.....	.....	.....	.....	119,824	0.09	.....	.....	32
46,867	0.02	39,863	0.02	178,266	0.08	.....	.....	23,998	0.01	290,384	0.13	45,421	0.02	245,020	0.11	.....	.....	33
18,431	0.01	4,268	(2)	141,888	0.09	.....	.....	10,218	0.01	.....	.....	.....	.....	56,386	0.04	231,272	0.15	34
1,342	(2)	11,049	(2)	77,202	0.03	600	(2)	10,432	(2)	1,685,813	0.62	62,030	0.02	470,348	0.17	.....	.....	35
160,889	0.20	35,774	0.04	151,367	0.19	.....	.....	30,950	0.04	454,676	0.56	13,131	0.02	116,953	0.14	4,622	0.01	36
706,771	0.08	122,648	0.01	593,485	0.07	.....	.....	230,291	0.03	4,987,048	0.57	37,754	(2)	1,228,309	0.14	405	(2)	37
.....	.....	.....	.....	.....	.....	.....	.....	24,792	0.01	2,531,488	1.08	25,725	0.01	209,492	0.09	405	(2)	38
569,640	0.25	46,767	0.02	185,042	0.08	.....	.....	46,484	0.02	852,754	0.38	12,029	0.01	162,203	0.07	.....	.....	39
137,131	0.06	5,594	(2)	188,963	0.08	.....	.....	6,497	(2)	125,413	0.06	.....	.....	144,589	0.06	.....	.....	40
.....	.....	70,287	0.04	219,480	0.12	.....	.....	152,518	0.08	1,477,393	0.79	.....	.....	712,025	0.38	.....	.....	41
195,707	0.02	104,994	0.01	734,056	0.08	5,492	(2)	640,579	0.07	1,009,179	0.11	15,819	0.02	2,023,811	0.22	14,140	(2)	42
17,495	0.01	20,217	0.01	177,646	0.11	.....	.....	14,886	0.01	4,254	(2)	.....	.....	136,190	0.08	.....	.....	43
65,287	0.05	27,103	0.02	63,405	0.05	.....	.....	57,433	0.04	1,004,925	0.72	15,819	0.01	162,881	0.12	14,140	0.01	44
7,315	(2)	34,425	0.02	102,708	0.05	60	(2)	174,691	0.09	.....	.....	.....	.....	1,156,676	0.60	.....	.....	45
105,610	0.03	23,249	0.01	390,297	0.09	5,432	(2)	393,569	0.09	.....	.....	.....	.....	568,064	0.14	.....	.....	46
172,287	0.06	36,851	0.01	153,901	0.06	1,633	(2)	122,746	0.05	439,855	0.16	4,042	(2)	1,989,362	0.73	13,138	(2)	47
27,904	0.07	.....	.....	32,740	0.08	.....	.....	25,197	0.06	33,899	0.08	3,000	0.01	265,302	0.63	565	(2)	48
17,360	0.05	8,661	0.02	37,902	0.10	.....	.....	39,373	0.10	66,214	0.17	.....	.....	259,084	0.68	.....	.....	49
785	(2)	2,677	0.02	13,863	0.08	.....	.....	10,784	0.07	9,782	0.06	153	(2)	73,301	0.45	.....	.....	50
571	(2)	14,690	0.02	.....	.....	.....	.....	10,423	0.02	47,079	0.07	.....	.....	660,613	1.02	.....	.....	51
19,160	0.05	.....	.....	10,395	0.03	.....	.....	8,188	0.02	75,855	0.20	.....	.....	155,604	0.43	.....	.....	52
10,584	0.05	2,160	0.01	44,482	0.19	.....	.....	22,522	0.10	112,437	0.49	685	(2)	170,186	0.74	4,589	0.02	53
18,060	0.04	.....	.....	11,257	0.03	370	(2)	5,995	0.02	94,589	0.23	.....	.....	283,138	0.70	1,759	(2)	54
77,863	0.82	8,663	0.09	3,262	0.03	1,263	0.01	264	(2)	.....	.....	204	(2)	122,134	1.29	6,225	0.07	55
56,923	0.01	149,728	0.03	304,810	0.07	38,571	0.01	428,199	0.10	5,761,357	1.33	8,632	(2)	2,809,569	0.65	27,790	0.01	56
1,989	(2)	78,689	0.06	71,821	0.05	.....	.....	171,603	0.13	50,675	0.04	.....	.....	868,684	0.65	27,405	0.02	57
505	(2)	22,337	0.03	29,597	0.04	14,126	0.02	8,108	0.01	126,363	0.17	.....	.....	357,208	0.47	28	(2)	58
54,429	0.02	48,702	0.02	203,392	0.09	24,445	0.01	248,488	0.11	5,584,319	2.51	8,632	(2)	1,583,677	0.71	357	(2)	59

[2] Population enumerated as of Mar. 1, 1913, by state census.

TABLE 4.—REVENUE RECEIPTS OF COUNTIES,

[For a text discussion

	COUNTY.	Population, estimated as of July 1, 1913.	REVENUE RECEIPTS. Total.	Per capita.	General property taxes. Total.	General property taxes. Per capita.	Special property taxes. Total.	Special property taxes. Per capita.	Poll taxes. Total.	Poll taxes. Per capita.	Special assessments and charges for outlays. Total.	Special assessments and charges for outlays. Per capita.	Business taxes. Total.	Business taxes. Per capita.	Liquor licenses and other imposts. Total.	Liquor licenses and other imposts. Per capita.
	ALABAMA.															
1	Total	2,238,614	$5,175,597	$2.31	$4,203,525	$1.88	$46,468	$0.02	$104,207	$0.05	$13,505	$0.01			$199,705	$0.09
2	Autauga	20,729	36,825	1.78	31,704	1.53	302	0.01								
3	Baldwin	19,796	56,934	2.88	51,427	2.60	499	0.03								
4	Barbour	[2] 32,728	59,098	1.81	52,791	1.61										
5	Bibb	24,186	51,520	2.13	37,739	1.56	273	0.01	53	(1)						
6	Blount	[2] 21,456	51,071	2.38	46,636	2.17	451	0.02								
7	Bullock	[2] 30,196	29,400	0.97	24,271	0.80	1,033	0.03								
8	Butler	30,093	59,488	1.98	43,234	1.44	569	0.02	1,974	0.07						
9	Calhoun	40,492	102,984	2.54	93,333	2.30	1,121	0.03								
10	Chambers	37,193	42,447	1.14	36,626	0.98	464	0.01	30	(1)	415	0.01				
11	Cherokee	[2] 20,226	23,108	1.14	20,298	1.00	327	0.02								
12	Chilton	25,353	48,364	1.91	38,427	1.52	429	0.02								
13	Choctaw	18,596	31,373	1.69	23,965	1.29	266	0.01	1,225	0.07						
14	Clarke	32,025	34,187	1.07	27,191	0.86	402	0.01								
15	Clay	22,274	35,382	1.59	26,845	1.21	388	0.02	4,831	0.22						
16	Cleburne	13,444	20,616	1.53	17,766	1.32	262	0.02								
17	Coffee	27,792	42,128	1.52	38,158	1.37	1,044	0.04								
18	Colbert	25,602	71,340	2.79	54,639	2.13	270	0.01			747	0.03			6,360	0.25
19	Conecuh	22,706	55,476	2.44	49,420	2.18	743	0.03	1,256	0.06						
20	Coosa	16,792	21,852	1.30	18,870	1.12	494	0.03								
21	Covington	37,576	69,815	1.86	61,446	1.64										
22	Crenshaw	24,498	36,801	1.50	33,281	1.36			4	(1)						
23	Cullman	31,723	84,392	2.66	78,298	2.47	594	0.02								
24	Dale	23,326	37,279	1.60	34,285	1.47	406	0.02								
25	Dallas	[2] 53,401	127,600	2.39	93,313	1.75	(3)	(3)	(3)	(3)						
26	Dekalb	29,789	60,147	2.02	54,571	1.83	467	0.02								
27	Elmore	28,942	59,873	2.07	40,405	1.40	325	0.01	7,953	0.27						
28	Escambia	21,348	61,138	2.86	48,561	2.27	852	0.04			125	0.01				
29	Etowah	42,925	117,453	2.74	102,641	2.39	408	0.01	4,727	0.11						
30	Fayette	16,936	28,860	1.70	21,040	1.24	291	0.02	5,685	0.34						
31	Franklin	20,297	38,351	1.89	30,792	1.52	234	0.01								
32	Geneva	28,316	40,752	1.44	37,617	1.33	1,135	0.04								
33	Greene	[2] 22,717	22,815	1.00	18,915	0.83	346	0.02	544	0.02						
34	Hale	[2] 27,883	41,792	1.50	29,071	1.04	557	0.02	1,375	0.05						
35	Henry	22,609	26,636	1.18	25,001	1.11	605	0.03								
36	Houston	34,991	65,868	1.88	59,307	1.69	1,318	0.04								
37	Jackson	33,702	58,060	1.72	54,560	1.62	718	0.02								
38	Jefferson	254,435	957,904	3.77	805,067	3.16	8,224	0.03	3,620	0.01					77,285	0.30
39	Lamar	17,944	29,967	1.67	22,698	1.26	391	0.02								
40	Lauderdale	32,358	59,277	1.83	35,039	1.08	442	0.01	6,633	0.20	6,312	0.20				
41	Lawrence	22,587	34,327	1.52	31,486	1.39	443	0.02	45	(1)						
42	Lee	33,204	62,432	1.88	43,565	1.31	614	0.02	8,816	0.27						
43	Limestone	28,340	32,015	1.13	29,747	1.05	504	0.02								
44	Lowndes	[2] 31,894	37,674	1.18	36,939	1.16	360	0.01								
45	Macon	26,999	58,550	2.17	44,860	1.66	487	0.02	6,220	0.23						
46	Madison	48,125	129,295	2.69	93,208	1.94	781	0.02			1,166	0.02			19,500	0.41
47	Marengo	40,444	69,537	1.72	55,649	1.38	1,005	0.02	3,614	0.09						
48	Marion	18,468	29,671	1.61	25,670	1.39	296	0.02								
49	Marshall	30,263	41,977	1.39	34,582	1.14	546	0.02								
50	Mobile	86,738	437,060	5.04	338,410	3.90	3,603	0.04			325	(1)			46,273	0.53
51	Monroe	28,288	33,838	1.20	29,128	1.03	122	(1)								
52	Montgomery	85,469	303,950	3.56	232,800	2.72	2,225	0.03	1,900	0.02					36,489	0.43
53	Morgan	35,392	79,916	2.26	70,500	1.99	807	0.02								
54	Perry	[2] 31,222	43,788	1.40	32,988	1.06	530	0.02	1,080	0.03						
55	Pickens	25,267	38,458	1.52	29,415	1.16	458	0.02	1,785	0.07						
56	Pike	31,348	71,175	2.27	54,738	1.75			6,246	0.20					2,398	0.08
57	Randolph	25,638	34,024	1.33	28,903	1.13	180	0.01								
58	Russell	[2] 25,937	66,924	2.58	46,543	1.79									11,400	0.44
59	St. Clair	21,132	41,879	1.98	39,257	1.86	403	0.02								
60	Shelby	28,008	86,877	3.10	72,025	2.57	437	0.02	7,346	0.26						
61	Sumter	[2] 28,699	60,647	2.11	42,090	1.47	447	0.02	1,290	0.04						
62	Talladega	38,617	85,206	2.21	64,393	1.67	1,059	0.03	2,799	0.07						
63	Tallapoosa	31,474	58,892	1.87	43,049	1.37	1,149	0.04	2,514	0.08	4,000	0.13				
64	Tuscaloosa	51,265	125,636	2.45	96,553	1.88	414	0.01	6,961	0.14	90	(1)				
65	Walker	40,863	120,719	2.95	92,147	2.26	678	0.02	12,536	0.31						
66	Washington	15,532	29,681	1.91	25,494	1.64	1,569	0.10			25	(1)				
67	Wilcox	[2] 33,810	45,515	1.35	34,069	1.01	429	0.01	1,145	0.03	300	0.01				
68	Winston	13,927	17,561	1.26	16,069	1.15	212	0.02								

[1] Less than one-half of 1 cent.

[2] Population enumerated as of Apr. 15, 1910; decrease since 1900, no estimate made.

TOTAL AND PER CAPITA: 1913.

of this table, see page 58.]

REVENUE RECEIPTS—continued.																		
Other business licenses.		Nonbusiness license taxes.		Fines, forfeits, and escheats.		Highway privileges.		Interest and rents.		Subventions and grants.		Donations and gifts.		Earnings of general departments and miscellaneous.		Earnings of public service enterprises.		
Total.	Per capita.	Total.	Per capita.	Total.	Per capita.	Total.	Per capita.	Total.	Per capita.	Total.	Per capita.	Total.	Per capita.	Total.	Per capita.	Total.	Per capita.	
ALABAMA.																		
$137,131	$0.06	$5,594	(1)	$188,963	$0.08			$6,497	(1)	$125,413	$0.06			$144,589	$0.06			1
736	0.04	158	$0.01	796	0.04									3,129	0.15			2
1,212	0.06	418	0.02	3,345	0.17									33	(1)			3
2,004	0.06			1,166	0.04					2,000	0.06			1,137	0.03			4
3,014	0.12			2,109	0.09					6,000	0.25			2,332	0.10			5
548	0.03	20	(1)	1,403	0.07					2,000	0.09			13	(1)			6
592	0.02		(1)	751	0.02			822	$0.03					1,931	0.06			7
1,274	0.04	38	(1)	6,750	0.22					4,000	0.13			1,649	0.05			8
4,448	0.11	74	(1)	1,386	0.03					2,000	0.05			622	0.02			9
1,548	0.04	50	(1)	2,639	0.07									675	0.02			10
681	0.03	88	(1)	1,016	0.05									698	0.03			11
516	0.02	69	(1)	3,436	0.14					4,000	0.16			1,487	0.06			12
524	0.03	50	(1)	1,876	0.10					2,000	0.11			1,467	0.08			13
346	0.01	14	(1)	3,228	0-10			71	(1)					2,875	0.09			14
611	0.03	10	(1)	2,498	0.11									199	0.01			15
208	0.02	11	(1)	2,024	0.15									345	0.03			16
796	0.03	29	(1)	486	0.02									1,615	0.06			17
1,050	0.04	1,228	0.05	1,358	0.05			337	0.01	5,264	0.21			87	(1)			18
1,150	0.05	206	0.01	1,871	0.08									830	0.04			19
265	0.02	26	(1)	147	0.01					2,000	0.12			50	(1)			20
1,870	0.05	89	(1)	5,274	0.14									1,136	0.03			21
784	0.03			2,381	0.10									351	0.01			22
2,994	0.09	8	(1)	2,000	0.06			50	(1)					448	0.01			23
475	0.02	31	(1)					210	0.01					1,872	0.08			24
(3)	(3)	(3)	(3)	(3)	(3)					(3)	(3)			[3] 34,287	[3] 0.64			25
1,673	0.06			2,458	0.08			480	0.02					498	0.02			26
459	0.02	355	0.01	2,066	0.07			658	0.02	6,000	0.21			1,652	0.06			27
1,561	0.07	44	(1)	4,557	0.21					4,000	0.19			1,438	0.07			28
4,028	0.09	164	(1)	751	0.02					2,000	0.05			2,734	0.06			29
271	0.02			1,223	0.07									350	0.02			30
452	0.02			2,822	0.14					4,000	0.20			51	(1)			31
1,224	0.04	139	(1)											637	0.02			32
269	0.01	5	(1)	2,171	0.10									565	0.02			33
1,708	0.06	5	(1)	2,987	0.11			2,224	0.08	2,000	0.07			1,865	0.07			34
683	0.03	38	(1)	309	0.01													35
2,683	0.08	25	(1)	2,492	0.07									43	(1)			36
1,067	0.03			1,475	0.04									240	0.01			37
28,069	0.11	374	(1)	20,333	0.08					7,182	0.03			7,750	0.03			38
376	0.02	3	(1)	2,042	0.11					4,000	0.22			457	0.03			39
2,016	0.06	5	(1)	4,437	0.14					2,000	0.06			2,393	0.07			40
179	0.01	10	(1)	32	(1)									2,132	0.09			41
1,398	0.04	36	(1)	4,762	0.14									3,241	0.10			42
539	0.02	37	(1)	1,015	0.04									173	0.01			43
112	(1)	40	(1)	125	(1)			98	(1)									44
560	0.02	54	(1)	318	0.01					4,000	0.15			2,051	0.08			45
3,414	0.07	594	0.01	1,389	0.03					2,967	0.06			6,276	0.13			46
1,089	0.03	15	(1)	3,742	0.09									4,423	0.11			47
252	0.01	7	(1)	2,742	0.15									704	0.04			48
947	0.03			1,757	0.06					4,000	0.13			145	(1)			49
14,314	0.17	174	(1)	20,215	0.23									13,746	0.16			50
752	0.03	106	(1)	1,974	0.07			832	0.03					924	0.03			51
13,593	0.16	181	(1)	7,613	0.09									9,149	0.11			52
2,615	0.07	13	(1)	1,781	0.05					4,000	0.11			200	0.01			53
911	0.03	18	(1)	2,818	0.09					4,000	0.13			1,443	0.05			54
648	0.03	5	(1)	1,217	0.05					4,000	0.16			930	0.04			55
194	0.01	176	0.01	3,317	0.11									4,106	0.13			56
866	0.03	8	(1)	67	(1)					4,000	0.16							57
2,926	0.11									6,000	0.23			55	(1)			58
1,440	0.07	49	(1)	601	0.03									129	0.01			59
2,112	0.08	16	(1)	2,052	0.07									2,889	0.10			60
748	0.03	38	(1)	8,582	0.30					4,000	0.14			3,452	0.12			61
2,707	0.07	39	(1)	7,344	0.19					6,000	0.16			865	0.02			62
953	0.03	36	(1)	3,009	0.10					4,000	0.13			182	0.01			63
5,603	0.11	48	(1)	7,010	0.14					8,000	0.16			957	0.02			64
3,058	0.07	23	(1)	3,886	0.10					6,000	0.15			2,391	0.06			65
430	0.03	29	(1)	707	0.05									1,427	0.09			66
426	0.01	68	(1)	1,829	0.05			715	0.02	4,000	0.12			2,534	0.07			67
100	0.01			996	0.07									124	0.01			68

[3] All receipts except those from general property taxes included with earnings of general departments and miscellaneous; could not be segregated.

TABLE 4.—REVENUE RECEIPTS OF COUNTIES,

[For a text discussion

	COUNTY.	Population, estimated as of July 1, 1913.	REVENUE RECEIPTS. Total.	Per capita.	General property taxes. Total.	General property taxes. Per capita.	Special property taxes. Total.	Special property taxes. Per capita.	Poll taxes. Total.	Poll taxes. Per capita.	Special assessments and charges for outlays. Total.	Special assessments and charges for outlays. Per capita.	Business taxes. Total.	Business taxes. Per capita.	Liquor licenses and other imposts. Total.	Liquor licenses and other imposts. Per capita.
	ARIZONA.															
1	Total	230,808	$3,398,239	$14.72	$2,741,182	$11.88			$130,536	$0.56					$158,876	$0.69
2	Apache	9,489	75,614	7.97	66,388	7.00			2,403	0.25						
3	Cochise	42,825	654,092	15.27	540,760	12.63			31,062	0.73					40,204	0.94
4	Coconino	8,981	182,426	20.31	129,296	14.40			5,232	0.59					6,000	0.67
5	Gila	19,305	328,432	17.01	260,608	13.50			15,755	0.82					23,645	1.22
6	Graham	[2] 26,937	115,466	(3)	82,278	(3)			3,714	(3)						
7	Greenlee	(4)	364,609	(3)	309,520	(3)			16,318	(3)					12,090	(3)
8	Maricopa	39,047	449,297	11.51	359,800	9.21			13,501	0.35					7,900	0.20
9	Mohave	3,886	124,226	31.97	106,561	27.42			4,062	1.05					6,525	1.68
10	Navajo	12,329	116,529	9.44	100,478	8.15			3,788	0.31					4,796	0.39
11	Pima	25,460	279,156	10.96	222,059	8.72			5,978	0.23					12,300	0.48
12	Pinal	9,456	144,497	15.28	112,436	11.89			9,286	0.98					8,040	0.85
13	Santa Cruz	7,487	94,746	12.65	79,031	10.56			1,942	0.26					2,700	0.36
14	Yavapai	16,708	310,376	18.58	239,531	14.34			14,052	0.84					25,751	1.54
15	Yuma	8,898	158,773	17.84	132,436	14.88			3,443	0.39					8,925	1.00
	ARKANSAS.															
16	Total	1,659,859	$4,037,669	$2.43	$3,293,668	$1.98			$252,980	$0.15	$7.213	(1)			$113,120	$0.07
17	Arkansas	17,120	63,780	3.73	56,628	3.31			3,564	0.21						
18	Ashley	27,066	53,060	1.96	47,233	1.75			3,847	0.14						
19	Baxter	10,743	18,375	1.71	14,328	1.33			2,012	0.19						
20	Benton	33,968	63,755	1.88	46,258	1.36			6,787	0.20						
21	Boone	[5] 14,318	28,731	2.01	22,869	1.60			2,700	0.19						
22	Bradley	16,099	42,616	2.65	34,756	2.16			2,819	0.18					1,500	0.09
23	Calhoun	10,335	28,363	2.74	24,231	2.34			2,107	0.20						
24	Carroll	[6] 16,829	28,203	1.68	21,711	1.29			3,165	0.19					1,210	0.07
25	Chicot	24,410	81,668	3.35	58,048	2.38			2,353	0.10					8,000	0.33
26	Clark	24,465	54,274	2.22	45,599	1.86			3,135	0.13						
27	Clay	26,226	58,598	2.23	49,320	1.88			4,373	0.17						
28	Cleburne	12,642	24,054	1.90	19,058	1.51			2,234	0.18						
29	Cleveland	14,085	28,365	2.01	23,957	1.70			2,558	0.18						
30	Columbia	24,873	20,831	0.84	9,786	0.39			4,084	0.16						
31	Conway	23,689	35,703	1.51	28,978	1.22			4,104	0.17						
32	Craighead	30,265	77,524	2.56	64,563	2.13			5,102	0.17						
33	Crawford	24,809	56,925	2.30	49,329	1.99			4,367	0.18						
34	Crittenden	25,019	72,620	2.90	61,198	2.45			7,096	0.28						
35	Cross	15,014	50,454	3.36	47,219	3.14			1,925	0.13						
36	Dallas	12,978	37,264	2.87	34,089	2.63			2,347	0.18						
37	Desha	16,497	55,956	3.39	42,165	2.56			2,297	0.14					9,000	0.55
38	Drew	22,776	40,573	1.78	34,390	1.51			3,727	0.16						
39	Faulkner	24,659	38,030	1.54	29,364	1.19			4,419	0.18						
40	Franklin	21,691	63,166	2.91	56,721	2.61			3,849	0.18						
41	Fulton	[5] 12,193	23,011	1.89	14,723	1.21			2,112	0.17						
42	Garland	30,031	100,851	3.36	77,120	2.57			1,553	0.05					15,600	0.52
43	Grant	9,994	23,493	2.35	20,414	2.04			1,656	0.17						
44	Greene	26,086	53,583	2.05	43,358	1.66			4,155	0.16						
45	Hempstead	29,643	54,362	1.83	43,434	1.47			4,617	0.16	281	$0.01				
46	Hot Spring	15,761	32,967	2.09	28,099	1.78			2,028	0.13						
47	Howard	17,814	30,987	1.74	23,389	1.31			3,399	0.19						
48	Independence	25,497	53,774	2.11	40,996	1.61			3,473	0.14	1,165	0.05				
49	Izard	14,903	21,660	1.45	14,513	0.97			2,656	0.18						
50	Jackson	25,164	63,027	2.50	50,720	2.02			3,451	0.14					2,033	0.08
51	Jefferson	56,556	160,151	2.83	128,983	2.28			8,942	0.16					6,450	0.11
52	Johnson	20,429	32,735	1.60	27,737	1.36			3,208	0.16						
53	Lafayette	14,278	32,214	2.26	27,781	1.95			2,130	0.15						
54	Lawrence	21,141	48,322	2.29	39,435	1.87			2,963	0.14						
55	Lee	25,825	44,545	1.72	31,055	1.20			4,389	0.17					4,000	0.15
56	Lincoln	15,680	31,852	2.03	21,628	1.38			2,780	0.18					6,000	0.38
57	Little River	[6] 13,597	37,381	2.75	29,896	2.20			2,480	0.18						
58	Logan	28,052	54,322	1.94	40,128	1.43			5,058	0.18	585	0.02				
59	Lonoke	29,750	61,844	2.08	52,201	1.75			4,877	0.16						
60	Madison	[6] 16,056	16,831	1.05	11,032	0.69			2,896	0.18						
61	Marion	[5] 10,203	25,104	2.46	18,944	1.86			1,831	0.18						
62	Miller	20,204	63,698	3.15	54,729	2.71			3,180	0.16						
63	Mississippi	35,044	86,953	2.48	77,910	2.22			1,996	0.06						
64	Monroe	20,912	51,550	2.47	44,303	2.12			2,788	0.13					1,500	0.07
65	Montgomery	13,434	17,962	1.34	13,555	1.01			2,513	0.19						
66	Nevada	20,234	33,971	1.68	26,925	1.33			2,844	0.14						
67	Newton	[5] 10,612	13,234	1.25	10,142	0.96			1,785	0.17						
68	Ouachita	22,061	48,125	2.18	40,459	1.83			3,139	0.16						
69	Perry	10,086	28,064	2.78	23,865	2.37			2,150	0.21						
70	Phillips	35,801	91,935	2.57	68,578	1.92			5,044	0.14					12,000	0.34
71	Pike	13,300	26,634	2.00	20,337	1.53			2,460	0.19						

[1] Less than one-half of 1 cent.
[2] Includes population of Greenlee County organized in 1911 from part of Graham County.
[3] Per capita not computed.

TOTAL AND PER CAPITA: 1913—Continued.

of this table, see page 59.]

REVENUE RECEIPTS—continued.																		
Other business licenses.		Nonbusiness license taxes.		Fines, forfeits, and escheats.		Highway privileges.		Interest and rents.		Subventions and grants.		Donations and gifts.		Earnings of general departments and miscellaneous.		Earnings of public service enterprises.		
Total.	Per capita.	Total.	Per capita.	Total.	Per capita.	Total.	Per capita.	Total.	Per capita.	Total.	Per capita.	Total.	Per capita.	Total.	Per capita.	Total.	Per capita.	
ARIZONA.																		
$10,584	$0.05	$2,160	$0.01	$44,482	$0.19	.....	.....	$22,522	$0.10	$112,437	$0.49	$685	(1)	$170,186	$0.74	$4,589	$0.02	1
22	(1)	.....	.....	101	0.01	.....	.....	344	0.04	3,898	0.41	.....	.....	2,458	0.26	.....	.....	2
2,173	0.05	.....	.....	6,845	0.16	.....	.....	1,377	0.03	12,382	0.29	.....	.....	19,289	0.45	.....	.....	3
135	0.02	.....	.....	429	0.05	.....	.....	1,704	0.19	29,576	3.29	685	$0.08	4,780	0.53	4,589	0.51	4
285	0.01	.....	.....	8,818	0.45	.....	.....	1,280	0.07	6,934	0.36	.....	.....	11,107	0.58	.....	.....	5
1,076	(3)	.....	.....	1,794	(3)	.....	.....	9,031	(3)	5,951	(3)	.....	.....	11,622	(3)	.....	.....	6
4,515	(3)	413	(3)	8,575	(3)	.....	.....	2,151	(3)	6,959	(3)	.....	.....	4,068	(3)	.....	.....	7
911	0.02	1,092	0.03	2,730	0.07	.....	.....	2,846	0.07	13,202	0.34	.....	.....	47,315	1.21	.....	.....	8
30	0.01	108	0.03	564	0.15	.....	.....	422	0.11	723	0.19	.....	.....	5,231	1.35	.....	.....	9
359	0.03	.....	.....	792	0.06	.....	.....	468	0.04	3,613	0.29	.....	.....	2,235	0.18	.....	.....	10
225	0.01	76	(1)	7,266	0.29	.....	.....	466	0.02	7,264	0.29	.....	.....	23,522	0.92	.....	.....	11
223	0.02	225	0.02	3,510	0.37	.....	.....	1,304	0.14	2,699	0.29	.....	.....	6,774	0.72	.....	.....	12
65	0.01	.....	.....	556	0.07	.....	.....	263	0.04	3,925	0.52	.....	.....	6,264	0.84	.....	.....	13
330	0.02	246	0.01	1,258	0.08	.....	.....	550	0.03	12,699	0.76	.....	.....	15,959	0.96	.....	.....	14
235	0.03	.....	.....	1,244	0.14	.....	.....	316	0.04	2,612	0.29	.....	.....	9,562	1.07	.....	.....	15
ARKANSAS.																		
$17,495	$0.01	$20,217	$0.01	$177,646	$0.11	.....	.....	$14,886	$0.01	$4,254	(1)	.....	.....	$136,190	$0.08	.....	.....	16
295	0.02	999	0.06	1,734	0.10	.....	.....	.....	.....	.....	.....	.....	.....	560	0.03	.....	.....	17
250	0.01	200	0.01	1,530	0.06	.....	.....	.....	.....	.....	.....	.....	.....	.....	.....	.....	.....	18
68	0.01	100	0.01	1,355	0.13	.....	.....	.....	.....	.....	.....	.....	.....	512	0.05	.....	.....	19
75	(1)	195	0.01	2,660	0.08	.....	.....	2,602	0.08	.....	.....	.....	.....	5,178	0.15	.....	.....	20
35	(1)	100	0.01	726	0.05	.....	.....	.....	.....	.....	.....	.....	.....	2,301	0.16	.....	.....	21
125	0.01	200	0.01	2,425	0.15	.....	.....	272	0.02	.....	.....	.....	.....	519	0.03	.....	.....	22
100	0.01	48	(1)	1,042	0.10	.....	.....	513	0.05	.....	.....	.....	.....	322	0.03	.....	.....	23
.....	.....	100	0.01	1,673	0.10	.....	.....	.....	.....	.....	.....	.....	.....	344	0.02	.....	.....	24
2,038	0.08	300	0.01	1,815	0.07	.....	.....	1,706	0.07	.....	.....	.....	.....	7,408	0.30	.....	.....	25
187	0.01	148	0.01	2,726	0.11	.....	.....	1,607	0.07	231	$0.01	.....	.....	641	0.03	.....	.....	26
831	0.03	450	0.02	1,905	0.07	.....	.....	.....	.....	.....	.....	.....	.....	1,719	0.07	.....	.....	27
344	0.03	123	0.01	1,718	0.14	.....	.....	22	(1)	115	0.01	.....	.....	440	0.04	.....	.....	28
145	0.01	72	0.01	1,392	0.10	.....	.....	.....	.....	.....	.....	.....	.....	241	0.02	.....	.....	29
102	(1)	306	0.01	2,469	0.10	.....	.....	261	0.01	.....	.....	.....	.....	3,823	0.15	.....	.....	30
50	(1)	211	0.01	1,619	0.07	.....	.....	.....	.....	.....	.....	.....	.....	741	0.03	.....	.....	31
51	(1)	300	0.01	5,924	0.20	.....	.....	.....	.....	.....	.....	.....	.....	1,584	0.05	.....	.....	32
360	0.01	211	0.01	1,301	0.05	.....	.....	.....	.....	391	0.02	.....	.....	966	0.04	.....	.....	33
.....	.....	755	0.03	2,437	0.10	.....	.....	.....	.....	.....	.....	.....	.....	1,134	0.05	.....	.....	34
100	0.01	100	0.01	950	0.06	.....	.....	.....	.....	.....	.....	.....	.....	160	0.01	.....	.....	35
95	0.01	60	(1)	416	0.03	.....	.....	.....	.....	.....	.....	.....	.....	257	0.02	.....	.....	36
711	0.04	150	0.01	1,290	0.08	.....	.....	.....	.....	.....	.....	.....	.....	343	0.02	.....	.....	37
165	0.01	297	0.01	1,113	0.05	.....	.....	189	0.01	.....	.....	.....	.....	692	0.03	.....	.....	38
350	0.01	162	0.01	2,879	0.12	.....	.....	.....	.....	282	0.01	.....	.....	574	0.02	.....	.....	39
307	0.01	129	0.01	1,575	0.07	.....	.....	.....	.....	15	(1)	.....	.....	570	0.03	.....	.....	40
95	0.01	392	0.03	2,477	0.20	.....	.....	.....	.....	.....	.....	.....	.....	3,212	0.26	.....	.....	41
30	(1)	250	0.01	4,786	0.16	.....	.....	.....	.....	578	0.02	.....	.....	934	0.03	.....	.....	42
139	0.01	32	(1)	832	0.08	.....	.....	54	0.01	95	0.01	.....	.....	271	0.03	.....	.....	43
290	0.01	400	0.02	3,568	0.14	.....	.....	539	0.02	.....	.....	.....	.....	1,273	0.05	.....	.....	44
354	0.01	85	(1)	4,251	0.14	.....	.....	305	0.01	.....	.....	.....	.....	1,035	0.03	.....	.....	45
122	0.01	74	(1)	577	0.04	.....	.....	.....	.....	.....	.....	.....	.....	2,067	0.13	.....	.....	46
250	0.01	155	0.01	3,264	0.18	.....	.....	.....	.....	.....	.....	.....	.....	530	0.03	.....	.....	47
175	0.01	1,385	0.05	2,512	0.10	.....	.....	.....	.....	.....	.....	.....	.....	4,068	0.16	.....	.....	48
104	0.01	268	0.02	941	0.06	.....	.....	189	0.01	.....	.....	.....	.....	2,989	0.20	.....	.....	49
130	0.01	535	0.02	1,244	0.05	.....	.....	.....	.....	.....	.....	.....	.....	4,914	0.20	.....	.....	50
691	0.01	1,005	0.02	5,999	0.11	.....	.....	.....	.....	.....	.....	.....	.....	8,081	0.14	.....	.....	51
51	(1)	.....	.....	1,205	0.06	.....	.....	.....	.....	.....	.....	.....	.....	534	0.03	.....	.....	52
155	0.01	175	0.01	1,873	0.13	.....	.....	.....	.....	.....	.....	.....	.....	100	0.01	.....	.....	53
120	0.01	200	0.01	1,549	0.07	.....	.....	.....	.....	.....	.....	.....	.....	4,055	0.19	.....	.....	54
103	(1)	.....	.....	1,143	0.04	.....	.....	.....	.....	.....	.....	.....	.....	3,855	0.15	.....	.....	55
315	0.02	118	0.01	300	0.02	.....	.....	.....	.....	.....	.....	.....	.....	711	0.05	.....	.....	56
278	0.02	170	0.01	2,856	0.21	.....	.....	482	0.04	560	0.04	.....	.....	659	0.05	.....	.....	57
183	0.01	200	0.01	3,943	0.14	.....	.....	17	(1)	.....	.....	.....	.....	4,208	0.15	.....	.....	58
200	0.01	100	(1)	3,500	0.12	.....	.....	.....	.....	.....	.....	.....	.....	966	0.03	.....	.....	59
.....	.....	150	0.01	2,194	0.14	.....	.....	.....	.....	.....	.....	.....	.....	559	0.03	.....	.....	60
36	(1)	166	0.02	1,068	0.10	.....	.....	.....	.....	.....	.....	.....	.....	3,059	0.30	.....	.....	61
215	0.01	.....	.....	5,574	0.28	.....	.....	.....	.....	.....	.....	.....	.....	.....	.....	.....	.....	62
630	0.02	175	(1)	1,411	0.04	.....	.....	3,600	0.10	.....	.....	.....	.....	1,231	0.03	.....	.....	63
90	(1)	205	0.01	1,256	0.06	.....	.....	.....	.....	.....	.....	.....	.....	1,408	0.07	.....	.....	64
20	(1)	66	(1)	1,407	0.10	.....	.....	.....	.....	.....	.....	.....	.....	401	0.03	.....	.....	65
72	(1)	233	0.01	929	0.05	.....	.....	2,495	0.12	145	0.01	.....	.....	328	0.02	.....	.....	66
.....	.....	50	(1)	887	0.08	.....	.....	.....	.....	.....	.....	.....	.....	370	0.04	.....	.....	67
292	0.01	269	0.01	1,275	0.06	.....	.....	.....	.....	.....	.....	.....	.....	2,691	0.12	.....	.....	68
5	(1)	290	0.03	421	0.04	.....	.....	.....	.....	545	0.05	.....	.....	788	0.08	.....	.....	69
140	(1)	993	0.03	3,817	0.11	.....	.....	.....	.....	.....	.....	.....	.....	1,363	0.04	.....	.....	70
.....	.....	61	(1)	3,088	0.23	.....	.....	.....	.....	56	(1)	.....	.....	632	0.05	.....	.....	71

[4] Population not estimated; Greenlee County organized in 1911 from part of Graham County.

[5] Population enumerated as of Apr. 15, 1910; decrease since 1900; no estimate made.

TABLE 4.—REVENUE RECEIPTS OF COUNTIES,

[For a text discussion

	COUNTY.	Population, estimated as of July 1, 1913.	REVENUE RECEIPTS. Total.	Per capita.	General property taxes. Total.	General property taxes. Per capita.	Special property taxes. Total.	Special property taxes. Per capita.	Poll taxes. Total.	Poll taxes. Per capita.	Special assessments and charges for outlays. Total.	Special assessments and charges for outlays. Per capita.	Business taxes. Total.	Business taxes. Per capita.	Liquor licenses and other imposts. Total.	Liquor licenses and other imposts. Per capita.
	ARKANSAS—Continued.															
1	Poinsett	14,664	$52,324	$3.57	$46,109	$3.14			$1,506	$0.10					$1,000	$0.07
2	Polk	[1] 17,216	40,267	2.34	34,479	2.00			3,125	0.18					2,450	0.14
3	Pope	25,439	57,740	2.27	44,675	1.76			4,069	0.16	$1,100	$0.04				
4	Prairie	14,495	44,628	3.08	38,995	2.69			2,865	0.20					277	0.02
5	Pulaski	94,409	452,056	4.79	391,013	4.14			2,224	0.02					26,900	0.28
6	Randolph	19,581	35,543	1.82	30,384	1.55			3,378	0.17						
7	Saint Francis	24,299	57,682	2.37	50,631	2.08			3,831	0.16						
8	Saline	17,806	38,041	2.14	34,556	1.94			2,020	0.11						
9	Scott	14,844	24,553	1.65	18,377	1.24			2,804	0.19						
10	Searcy	15,746	25,818	1.64	20,651	1.31			2,307	0.15					500	0.03
11	Sebastian	57,262	234,163	4.09	186,935	3.26			9,592	0.17					14,700	0.26
12	Sevier	16,706	42,942	2.57	34,500	2.07			2,870	0.17	1,082	0.06				
13	Sharp	[1] 11,688	22,183	1.90	16,151	1.38			2,114	0.18						
14	Stone	9,219	18,727	2.03	11,513	1.25			1,627	0.18	3,000	0.33				
15	Union	33,396	56,490	1.69	47,231	1.41			3,851	0.12						
16	Van Buren	14,251	20,813	1.46	15,162	1.06			2,554	0.18						
17	Washington	[1] 33,889	69,318	2.05	53,456	1.58			5,791	0.17						
18	White	29,777	63,339	2.13	51,808	1.74			5,515	0.19						
19	Woodruff	21,265	43,102	2.03	38,428	1.81			2,602	0.12						
20	Yell	27,482	49,910	1.82	40,427	1.47			4,811	0.18						
	CALIFORNIA.															
21	Total	[3] 2,226,521	$42,997,382	$19.31	$34,825,081	$15.64			$186,120	$0.08	$13,138	$0.01			$216,602	$0.10
22	Alameda	283,798	3,395,709	11.97	2,639,330	9.30									12,593	0.04
23	Alpine	[1] 309	11,755	38.04	8,419	27.25			107	0.35					143	0.46
24	Amador	[1] 9,086	188,146	20.71	137,279	15.11			4,349	0.48					7,994	0.88
25	Butte	30,610	588,315	19.22	460,073	15.03			11,850	0.39					2,425	0.08
26	Calaveras	[1] 9,171	197,364	21.52	139,730	15.24			2,764	0.30					3,880	0.42
27	Colusa	7,852	295,283	37.61	261,073	33.25									175	0.02
28	Contra Costa	36,103	760,227	21.06	611,384	16.93			1,387	0.04					13,200	0.37
29	Del Norte	2,420	94,977	39.25	79,196	32.73			1,461	0.60					1,980	0.82
30	Eldorado	[1] 7,492	149,018	19.89	107,500	14.35			2,698	0.36					2,680	0.36
31	Fresno	87,936	1,752,677	19.93	1,408,234	16.01			17,431	0.20						
32	Glenn	7,828	301,742	38.55	254,929	32.57			4,916	0.63					1,080	0.14
33	Humboldt	36,051	669,745	18.58	526,818	14.61			18,301	0.51					597	0.02
34	Imperial	15,948	447,047	28.03	360,613	22.61			5,310	0.33						
35	Inyo	7,819	124,602	15.94	96,790	12.38									1,000	0.13
36	Kern	44,614	953,242	21.37	785,376	17.60									17,292	0.39
37	Kings	18,296	309,293	16.90	236,419	12.92			6,015	0.33						
38	Lake	[1] 5,526	132,515	23.98	103,906	18.80									931	0.17
39	Lassen	4,896	139,280	28.45	104,653	21.38			2,465	0.50					513	0.10
40	Los Angeles	612,592	12,207,127	19.93	10,216,008	16.68					8,064	0.01			2,010	(2)
41	Madera	9,019	243,712	27.02	203,689	22.58									1,181	0.13
42	Marin	28,173	347,438	12.33	270,745	9.61			3,476	0.12					5,719	0.20
43	Mariposa	[1] 3,956	76,823	19.42	55,839	14.12			3,148	0.80					2,161	0.55
44	Mendocino	25,054	436,394	17.42	316,658	12.64			11,757	0.47					6,760	0.27
45	Merced	17,075	574,106	33.62	482,968	28.29									4,120	0.24
46	Modoc	6,554	129,428	19.75	88,901	13.56			3,641	0.56					1,050	0.16
47	Mono	[1] 2,042	37,273	18.25	25,440	12.46			724	0.35					1,582	0.77
48	Monterey	25,694	593,190	23.09	505,721	19.68									2,282	0.09
49	Napa	20,888	319,292	15.29	258,919	12.40			2,138	0.10					1,790	0.09
50	Nevada	[1] 14,955	227,246	15.20	152,401	10.19			2,282	0.15					3,785	0.25
51	Orange	39,223	927,075	23.64	774,138	19.74										
52	Placer	19,033	325,786	17.12	224,908	11.82			4,490	0.24					6,927	0.36
53	Plumas	5,455	161,853	29.67	103,052	18.89			4,151	0.76					8,789	1.61
54	Riverside	40,153	826,422	20.58	682,973	17.01										
55	Sacramento	74,916	1,468,339	19.60	1,234,530	16.48									11,280	0.15
56	San Benito	8,497	178,161	20.97	143,183	16.85									909	0.11
57	San Bernardino	66,055	1,213,060	18.36	914,622	13.85									8,783	0.13
58	San Diego	72,357	1,499,296	20.72	1,219,447	16.85									366	0.01
59	San Francisco[4]															
60	San Joaquin	55,694	1,164,046	20.90	966,906	17.36									1,971	0.04
61	San Luis Obispo	20,275	433,559	21.38	330,538	16.30									14,400	0.71
62	San Mateo	31,292	632,822	20.22	492,938	15.75									11,524	0.37
63	Santa Barbara	30,597	706,440	23.09	609,888	19.93					1,524	0.05			5,000	0.16
64	Santa Clara	91,115	1,397,409	15.34	1,102,276	12.10			24,155	0.27					3,877	0.04
65	Santa Cruz	27,642	442,581	16.01	352,142	12.74			3,821	0.14					2,354	0.09
66	Shasta	19,440	369,535	19.01	278,768	14.34			9,480	0.49					5,837	0.30
67	Sierra	4,124	69,538	16.86	42,894	10.40			2,501	0.61					5,004	1.21
68	Siskiyou	19,398	366,642	18.90	278,021	14.33			5,737	0.30					6,480	0.33
69	Solano	28,669	505,646	17.64	418,654	14.60									1,440	0.05
70	Sonoma	51,614	855,762	16.58	660,788	12.80			7,927	0.15					11,475	0.22
71	Stanislaus	26,735	710,730	26.58	604,166	22.60									324	0.01

[1] Population enumerated as of Apr. 15, 1910; decrease since 1900; no estimate made.
[2] Less than one-half of 1 cent.

TOTAL AND PER CAPITA: 1913—Continued.

of this table, see page 59.]

REVENUE RECEIPTS—continued.																		
Other business licenses.		Nonbusiness license taxes.		Fines, forfeits, and escheats.		Highway privileges.		Interest and rents.		Subventions and grants.		Donations and gifts.		Earnings of general departments and miscellaneous.		Earnings of public service enterprises.		
Total.	Per capita.	Total.	Per capita.	Total.	Per capita.	Total.	Per capita.	Total.	Per capita.	Total.	Per capita.	Total.	Per capita.	Total.	Per capita.	Total.	Per capita.	
ARKANSAS—Continued.																		
$928	$0.06	$162	$0.01	$1,307	$0.09									$1,312	$0.09			1
125	0.01			88	0.01													2
191	0.01	329	0.01	6,523	0.26					$425	$0.02			428	0.02			3
125	0.01	1,109	0.08					$33	(2)					1,224	0.08			4
2,045	0.02	1,103	0.01	14,528	0.15					155	(2)			14,088	0.15			5
155	0.01	103	0.01	455	0.02									1,068	0.05			6
128	0.01	235	0.01	2,857	0.12													7
20	(2)	125	0.01	1,105	0.06					159	0.01			56	(2)			8
48	(2)	98	0.01	2,256	0.15									970	0.07			9
185	0.01	150	0.01	1,557	0.10									468	0.03			10
53	(2)	529	0.01	10,164	0.18					29	(2)			12,161	0.21			11
123	0.01	179	0.01	3,928	0.24									260	0.02			12
25	(2)	250	0.02	1,474	0.13									2,169	0.19			13
75	0.01	300	0.03	1,749	0.19									463	0.05			14
400	0.01	393	0.01	3,397	0.10									1,218	0.04			15
				2,142	0.15					30	(2)			925	0.06			16
195	0.01	183	0.01	2,844	0.08									6,849	0.20			17
348	0.01	905	0.03	1,446	0.05					443	0.01			2,874	0.10			18
110	0.01			1,227	0.06									735	0.03			19
147	0.01	146	0.01	3,778	0.14									601	0.02			20
CALIFORNIA.																		
$54,429	$0.02	$48,702	$0.02	$203,392	$0.09	$24,445	$0.01	$248,488	$0.11	$5,584,319	$2.51	$8,632	(2)	$1,583,677	$0.71	$357	(2)	21
104	(2)	5,638	0.02	1,865	0.01	105	(2)	21,019	0.07	573,154	2.02			141,901	0.50			22
11	0.04	1	(2)							2,927	9.47			147	0.48			23
1,178	0.13			824	0.09			375	0.04	33,684	3.71			2,463	0.27			24
63	(2)	800	0.03	2,099	0.07	316	0.01	2,975	0.10	93,091	3.04			14,623	0.48			25
1,366	0.15			588	0.06	175	0.02	1,099	0.12	36,272	3.96			11,490	1.25			26
1,071	0.14			347	0.04	420	0.05	1,795	0.23	26,580	3.39			3,822	0.49			27
40	(2)	1,000	0.03	2,263	0.06	300	0.01	5,852	0.16	97,126	2.69			27,675	0.77			28
128	0.05			460	0.19			49	0.02	10,394	4.30			1,309	0.54			29
710	0.09	85	0.01	420	0.06			2,187	0.29	29,259	3.91			3,479	0.46			30
1,976	0.02	1,000	0.01	6,586	0.07	200	(2)	4,660	0.05	252,480	2.87			60,110	0.68			31
301	0.04	350	0.04	1,237	0.16	322	0.04	10,217	1.31	26,672	3.41			1,718	0.22			32
89	(2)	702	0.02	1,553	0.04			2,433	0.07	101,183	2.81			18,069	0.50			33
81	0.01	360	0.02	2,539	0.16	106	0.01	484	0.03	57,172	3.58			20,382	1.28			34
1,789	0.23			1,185	0.15	627	0.08	134	0.02	16,326	2.09			6,751	0.86			35
2,445	0.05	928	0.02	5,064	0.11	450	0.01	5,519	0.12	103,548	2.32			32,620	0.73			36
189	0.01			4,319	0.24			2,390	0.13	46,926	2.56			13,035	0.71			37
120	0.02			1,795	0.32					23,223	4.20			2,540	0.46			38
4,595	0.94			656	0.13			1,296	0.26	21,460	4.38			3,285	0.67	357	$0.07	39
8,867	0.01	15,588	0.03	83,358	0.14	2,329	(2)	83,216	0.14	1,245,419	2.03	7,095	$0.01	535,173	0.87			40
405	0.04	164	0.02	403	0.04			286	0.03	31,864	3.53	800	0.09	4,920	0.55			41
20	(2)	700	0.02	1,913	0.07			1,235	0.04	50,767	1.80			12,863	0.46			42
		8	(2)	169	0.04			381	0.10	13,540	3.42			1,577	0.40			43
927	0.04	462	0.02	3,483	0.14			2,002	0.08	87,399	3.49			6,946	0.28			44
		302	0.02	2,527	0.15			1,399	0.08	59,356	3.48			23,434	1.37			45
2,338	0.36			856	0.13			502	0.08	29,019	4.43			3,121	0.48			46
1,479	0.72			123	0.06					6,784	3.33			1,141	0.56			47
2,170	0.08	906	0.04	3,047	0.12			1,912	0.07	68,351	2.66			8,801	0.34			48
		370	0.02	670	0.03			2,547	0.12	47,150	2.26			5,708	0.27			49
841	0.06	176	0.01	1,427	0.10			1,200	0.08	56,782	3.80			8,352	0.56			50
		1,390	0.04	5,217	0.13	1,508	0.04	2,119	0.05	113,281	2.89	80	(2)	29,342	0.75			51
3,935	0.21	300	0.02	2,604	0.14					76,781	4.03			5,841	0.31			52
1,738	0.32			830	0.15	350	0.06	1,099	0.20	37,969	6.96			3,875	0.71			53
		876	0.02	665	0.02	100	(2)	2,083	0.05	106,434	2.65	57	(2)	33,234	0.83			54
2,004	0.03	1,500	0.02	4,073	0.05	700	0.01	4,066	0.05	145,214	1.94			64,972	0.87			55
		300	0.04	465	0.05	110	0.01	4,870	0.57	23,991	2.82			4,333	0.51			56
		1,410	0.02	6,432	0.10	100	(2)	4,925	0.07	210,361	3.18			66,427	1.01			57
1,009	0.01	2,628	0.04	294	(2)			13,955	0.19	185,535	2.56			76,062	1.05			58
																		59
103	(2)	1,260	0.02	14,181	0.25	320	0.01	10,072	0.18	128,024	2.30			41,209	0.74			60
6,001	0.30	394	0.02	2,077	0.10	250	0.01	2,287	0.11	67,023	3.31			10,589	0.52			61
370	0.01	720	0.02	6,843	0.22	55	(2)	2,621	0.08	74,991	2.40			42,760	1.37			62
33	(2)	628	0.02	1,341	0.04	565	0.02	3,834	0.13	70,133	2.29			13,494	0.44			63
448	(2)	2,096	0.02	4,362	0.05			6,308	0.07	195,345	2.14			58,542	0.64			64
		1,240	0.04	1,064	0.04					69,901	2.53			12,059	0.44			65
1,149	0.06	600	0.03	2,027	0.10	125	0.01	873	0.04	63,899	3.29			6,777	0.35			66
1,282	0.31			55	0.01	100	0.02			15,277	3.70			2,425	0.59			67
1,042	0.05			1,138	0.06			1,024	0.05	65,057	3.35			8,143	0.42			68
393	0.01			1,370	0.05	210	0.01	3,169	0.11	68,970	2.41	600	0.02	10,840	0.38			69
50	(2)	840	0.02	3,254	0.06	1,060	0.02	6,418	0.12	143,087	2.77			20,863	0.40			70
		458	0.02	1,323	0.05			4,408	0.16	80,215	3.00			19,836	0.74			71

[3] Excludes population of San Francisco County, which is coextensive with the city of San Francisco.
[4] Tabulated as municipal; coextensive with the city of San Francisco.

TABLE 4.—REVENUE RECEIPTS OF COUNTIES,

[For a text discussion

	COUNTY.	Population, estimated as of July 1, 1913.	REVENUE RECEIPTS. Total.	Per capita.	General property taxes. Total.	General property taxes. Per capita.	Special property taxes. Total.	Special property taxes. Per capita.	Poll taxes. Total.	Poll taxes. Per capita.	Special assessments and charges for outlays. Total.	Special assessments and charges for outlays. Per capita.	Business taxes. Total.	Business taxes. Per capita.	Liquor licenses and other imposts. Total.	Liquor licenses and other imposts. Per capita.
	CALIFORNIA—Continued.															
1	Sutter	6,470	$186,991	$28.90	$157,802	$24.39			$367	$0.06						
2	Tehama	11,533	288,496	25.01	229,388	19.89			2,937	0.25					$187	$0.02
3	Trinity	[1] 3,301	101,801	30.84	77,806	23.57			3,446	1.04					1,609	0.49
4	Tulare	40,984	985,268	24.04	811,664	19.80					$550	$0.01			160	(2)
5	Tuolumne	[1] 9,979	226,479	22.70	166,686	16.70			5,573	0.56					6,860	0.69
6	Ventura	19,640	613,857	31.26	520,208	26.49			5,315	0.27	3,000	0.15				
7	Yolo	14,026	392,172	27.96	322,861	23.02									923	0.07
8	Yuba	10,504	244,650	23.29	204,823	19.50									1,200	0.11
	COLORADO.															
9	Total	[3] 645,391	$5,900,076	$9.14	$5,081,575	$7.87			$20,779	$0.03	$1,295	(2)			$63,051	$0.10
10	Adams	10,234	106,730	10.43	76,843	7.51			272	0.03					3,150	0.31
11	Arapahoe	11,812	76,489	6.48	61,509	5.21									1,200	0.10
12	Archuleta	3,688	54,977	14.91	50,880	13.80										
13	Baca	3,088	14,339	4.64	14,130	4.58										
14	Bent	5,692	70,966	12.47	66,525	11.69										
15	Boulder	33,183	205,824	6.20	166,941	5.03										
16	Chaffee	7,796	78,163	10.03	66,268	8.50									1,245	0.16
17	Cheyenne	4,721	35,219	7.46	32,464	6.88									900	0.19
18	Clear Creek	[1] 5,001	58,676	11.73	50,218	10.04									600	0.12
19	Conejos	12,095	93,371	7.72	83,157	6.88									1,950	0.16
20	Costilla	5,778	68,404	11.84	55,087	9.53										
21	Crowley	(4)	40,828	(5)	31,644	(5)			492	(5)						
22	Custer	[1] 1,947	26,340	13.53	23,376	12.01									225	0.12
23	Delta	16,352	108,672	6.65	96,414	5.90			48	(2)						
24	Denver [6]															
25	Dolores	[1] 642	16,619	25.89	13,677	21.30										
26	Douglas	3,216	60,489	18.81	53,980	16.78			80	0.02					900	0.28
27	Eagle	[1] 2,985	60,764	20.36	51,790	17.35			73	0.02					600	0.20
28	El Paso	47,127	305,017	6.47	264,880	5.62										
29	Elbert	6,055	49,283	8.14	43,296	7.15			44	0.01					1,200	0.20
30	Fremont	19,008	138,326	7.28	118,882	6.25									750	0.04
31	Garfield	11,544	142,442	12.34	128,207	11.11									1,695	0.15
32	Gilpin	[1] 4,131	37,741	9.14	33,598	8.13									1,275	0.31
33	Grand	2,226	52,268	23.48	38,362	17.23					100	$0.04			2,400	1.08
34	Gunnison	6,081	132,816	21.84	119,479	19.65									1,350	0.22
35	Hinsdale	[1] 646	11,971	18.53	9,783	15.14			76	0.12						
36	Huerfano	14,919	104,476	7.00	83,570	5.60			707	0.05					6,295	0.42
37	Jackson	1,191	25,209	21.17	22,236	18.67			285	0.24						
38	Jefferson	15,830	123,207	7.78	112,170	7.09					20	(2)			1,350	0.09
39	Kiowa	3,612	30,612	8.48	24,611	6.81										
40	Kit Carson	9,400	57,414	6.11	47,864	5.09			12	(2)					583	0.06
41	La Plata	12,045	102,931	8.54	89,210	7.41			119	0.01					1,500	0.12
42	Lake	[1] 10,600	188,408	17.77	178,402	16.83									2,550	0.24
43	Larimer	29,678	246,889	8.32	208,019	7.01			1,057	0.04						
44	Las Animas	37,477	229,635	6.13	176,025	4.70			8,221	0.22					24,900	0.66
45	Lincoln	7,537	45,550	6.04	42,217	5.60			8	(2)						
46	Logan	11,580	120,475	10.40	105,205	9.09			676	0.06						
47	Mesa	26,397	208,173	7.89	183,289	6.94			10	(2)						
48	Mineral	[1] 1,239	18,373	14.83	17,080	13.79										
49	Moffat	(7)	33,955	(5)	23,850	(5)			132	(5)					900	(5)
50	Montezuma	5,668	83,210	14.68	75,261	13.28			109	0.02						
51	Montrose	12,159	126,053	10.37	106,081	8.72			94	0.01	1,175	0.10				
52	Morgan	11,626	117,757	10.13	96,447	8.30			236	0.02						
53	Otero	[8] 23,020	155,066	(5)	136,402	(5)			1,747	(5)						
54	Ouray	[1] 3,514	78,885	22.45	75,991	21.63			302	0.09						
55	Park	[1] 2,492	42,835	17.19	37,982	15.24										
56	Phillips	3,696	29,120	7.88	28,244	7.64										
57	Pitkin	[1] 4,566	74,987	16.42	68,739	15.05									500	0.11
58	Prowers	11,387	94,442	8.29	89,191	7.83										
59	Pueblo	57,998	455,629	7.86	409,128	7.05									600	0.01
60	Rio Blanco	2,541	41,025	16.14	37,541	14.77			255	0.10					233	0.09
61	Rio Grande	7,368	84,209	11.43	77,684	10.54			130	0.02						
62	Routt	[9] 8,827	75,937	(5)	60,591	(5)			90	(5)					600	(5)
63	Saguache	4,259	74,020	17.38	63,986	15.02			3	(2)					900	0.21
64	San Juan	3,297	46,493	14.10	43,732	13.26										
65	San Miguel	[1] 4,700	104,998	22.34	95,799	20.38			1,548	0.33					2,550	0.54
66	Sedgwick	3,738	43,944	11.76	41,169	11.01										
67	Summit	[1] 2,003	42,457	21.20	40,067	20.00			88	0.04						
68	Teller	[1] 14,351	158,403	11.04	130,680	9.11									150	0.01
69	Washington	6,907	56,249	8.14	41,603	6.02			515	0.07						
70	Weld	46,444	285,191	6.14	218,862	4.71			1,843	0.04						
71	Yuma	9,782	47,125	4.82	41,257	4.22			1,527	0.16						

[1] Population enumerated as of Apr. 15, 1910; decrease since 1900; no estimate made.
[2] Less than one-half of 1 cent.
[3] Excludes population of Denver County, which is coextensive with the city of Denver.
[4] Population not estimated; Crowley County organized in 1911 from part of Otero County.
[5] Per capita not computed.

TOTAL AND PER CAPITA: 1913—Continued.

of this table, see page 59.]

REVENUE RECEIPTS—continued.																		
Other business licenses.		Nonbusiness license taxes.		Fines, forfeits, and escheats.		Highway privileges.		Interest and rents.		Subventions and grants.		Donations and gifts.		Earnings of general departments and miscellaneous.		Earnings of public service enterprises.		
Total.	Per capita.	Total.	Per capita.	Total.	Per capita.	Total.	Per capita.	Total.	Per capita.	Total.	Per capita.	Total.	Per capita.	Total.	Per capita.	Total.	Per capita.	
CALIFORNIA—Continued.																		
		$150	$0.02	$483	$0.07	$300	$0.05	$1,174	$0.18	$22,757	$3.52			$3,958	$0.61			1
		600	0.05	1,408	0.12	191	0.02	2,867	0.25	45,849	3.98			5,069	0.44			2
$591	$0.18			118	0.04					16,393	4.97			1,838	0.56			3
330	0.01	712	0.02	4,493	0.11	200	(2)	3,136	0.08	136,668	3.33			27,355	0.67			4
436	0.04	112	0.01	859	0.09			1,595	0.16	37,187	3.73			7,171	0.72			5
212	0.01	466	0.02	1,976	0.10	356	0.02	6,270	0.32	62,881	3.20			13,173	0.67			6
		400	0.03	2,361	0.17	12,395	0.88	600	0.04	40,547	2.89			12,085	0.86			7
		82	0.01	303	0.03	100	0.01	1,551	0.15	32,641	3.11			3,950	0.38			8
COLORADO.																		
$571	(2)	$14,690	$0.02					$10,423	$0.02	$47,079	$0.07			$660,613	$1.02			9
		198	0.02											26,267	2.57			10
25	(2)	727	0.06					575	0.05					12,453	1.05			11
		117	0.03							1,732	0.47			2,248	0.61			12
														209	0.07			13
										2,392	0.42			2,049	0.36			14
		635	0.02							428	0.01			37,820	1.14			15
20	(2)	173	0.02					716	0.09	1,651	0.21			8,090	1.04			16
								238	0.05					1,617	0.34			17
		48	0.01							568	0.11			7,242	1.45			18
		240	0.02							881	0.07			7,143	0.59			19
		94	0.02							98	(2)			13,125	2.27			20
		139	(5)							91	(5)			8,462	(5)			21
		43	0.02							660	0.33			2,036	1.05			22
		352	0.02							961	0.06			10,897	0.67			23
																		24
		10	0.02							506	0.79			2,426	3.78			25
		200	0.06							302	0.09			5,047	1.57			26
		25	0.01							2,141	0.72			6,135	2.06			27
		1,605	0.03							452	0.01			38,080	0.81			28
		275	0.05											4,468	0.74			29
		440	0.02					1,290	0.07	242	0.01			16,722	0.88			30
10	(2)	310	0.03							1,732	0.15			10,488	0.91			31
		63	0.02							134	0.03			2,671	0.65			32
		48	0.02							1,789	0.80			9,569	4.30			33
		80	0.01							4,466	0.73			7,441	1.22			34
										1,908	2.95			204	0.32			35
5	(2)	357	0.02											13,542	0.91			36
		76	0.06					356	0.30	876	0.74			1,380	1.16			37
		985	0.07					417	0.03	355	0.02			7,910	0.50			38
		63	0.02					193	0.05					5,745	1.59			39
		135	0.01					262	0.03					8,558	0.91			40
25	(2)	210	0.02							889	0.07			10,978	0.91			41
		267	0.03							532	0.05			6,657	0.63			42
		527	0.02											37,286	1.26			43
82	(2)	895	0.02							262	0.01			19,250	0.51			44
		118	0.02											3,207	0.43			45
		194	0.02											14,400	1.24			46
		546	0.02							1,923	0.07			22,405	0.85			47
								200	0.16	1,001	0.81			92	0.07			48
		48	(5)							1,266	(5)			7,759	(5)			49
		177	0.03							969	0.17			6,694	1.18			50
		342	0.03							1,153	0.09			17,208	1.42			51
		203	0.02					1,045	0.09					19,826	1.71			52
45	(5)													16,872	(5)			53
		53	0.02							494	0.14			2,045	0.58			54
		67	0.03							2,643	1.06			2,143	0.86			55
								622	0.17					254	0.07			56
15	(2)	32	0.01					29	0.01	1,725	0.38			3,947	0.86			57
														5,251	0.46			58
		1,902	0.03					671	0.01	147	(2)			43,181	0.74			59
		45	0.02							1,073	0.42			1,878	0.74			60
		210	0.03							685	0.09			5,500	0.75			61
		78	(5)							3,524	(5)			11,054	(5)			62
		58	0.01							2,626	0.62			6,447	1.51			63
		43	0.01							611	0.19			2,107	0.64			64
		125	0.03							753	0.16			4,223	0.90			65
								657	0.18					2,118	0.57			66
		45	0.02											2,257	1.13			67
		345	0.02							438	0.03			26,790	1.87			68
		132	0.02					241	0.03					13,758	1.99			69
		590	0.01					2,377	0.05					61,519	1.32			70
344	$0.04							534	0.05					3,463	0.35			71

[6] Tabulated as municipal; coextensive with the city of Denver.
[7] Population not estimated; Moffat County organized in 1911 from part of Routt County.
[8] Includes population of Crowley County, organized in 1911 from part of Otero County.
[9] Includes population of Moffat County, organized in 1911 from part of Routt County.

TABLE 4.—REVENUE RECEIPTS OF COUNTIES,

[For a text discussion

	COUNTY.	Population, estimated as of July 1, 1913.	REVENUE RECEIPTS. Total.	Per capita.	General property taxes. Total.	General property taxes. Per capita.	Special property taxes. Total.	Special property taxes. Per capita.	Poll taxes. Total.	Poll taxes. Per capita.	Special assessments and charges for outlays. Total.	Special assessments and charges for outlays. Per capita.	Business taxes. Total.	Business taxes. Per capita.	Liquor licenses and other imposts. Total.	Liquor licenses and other imposts. Per capita.
	CONNECTICUT.															
1	Total	1,181,793	$673,305	$0.57	$261,368	$0.22									$102,486	$0.09
2	Fairfield	265,180	108,894	0.41	19,502	0.07									27,908	0.11
3	Hartford	267,954	141,774	0.53	59,761	0.22									15,686	0.06
4	Litchfield	72,401	32,504	0.45	6,840	0.09									2,392	0.03
5	Middlesex	46,896	45,431	0.97	19,924	0.42									2,248	0.05
6	New Haven	359,414	268,472	0.75	146,976	0.41									42,567	0.12
7	New London	94,012	34,324	0.37											7,426	0.08
8	Tolland	27,088	16,548	0.61	8,365	0.31									1,520	0.06
9	Windham	48,848	25,358	0.52											2,739	0.06
	DELAWARE.															
10	Total	208,036	$735,223	$3.53	$620,250	$2.98			$7,419	$0.04						
11	Kent	[2] 32,721	134,557	4.11	105,478	3.22			3,250	0.10						
12	New Castle	127,571	486,514	3.81	429,236	3.36			1,804	0.01						
13	Sussex	47,757	114,152	2.39	85,536	1.79			2,365	0.05						
	FLORIDA.															
14	Total	[3] 810,899	$5,071,256	$6.25	$3,916,582	$4.83	$29,386	$0.04	$91,539	$0.11					$65,387	$0.08
15	Alachua	34,973	135,555	3.88	98,055	2.80	2,127	0.06	2,184	0.06						
16	Baker	4,899	34,188	6.98	28,400	5.80			360	0.07						
17	Bradford	15,323	63,419	4.14	37,790	2.47	761	0.05	1,211	0.08						
18	Brevard	5,352	76,506	14.29	62,195	11.62	557	0.10	732	0.14						
19	Calhoun	8,223	32,152	3.91	24,415	2.97	232	0.03	462	0.06						
20	Citrus	7,165	73,791	10.30	64,017	8.93	595	0.08	495	0.07						
21	Clay	6,271	66,927	10.67	50,802	8.10	272	0.04	680	0.11						
22	Columbia	17,883	66,530	3.72	49,672	2.78	497	0.03	1,707	0.10						
23	Dade	14,713	241,275	16.40	196,963	13.39	627	0.04	1,582	0.11					8,705	0.59
24	De Soto	16,200	166,147	10.26	143,091	8.83	938	0.06	1,023	0.06						
25	Duval	86,674	521,174	6.01	403,036	4.65	2,243	0.03	12,648	0.15					35,518	0.41
26	Escambia	41,186	225,005	5.46	173,108	4.20	1,090	0.03	2,596	0.06						
27	Franklin	5,302	27,426	5.17	12,450	2.35	423	0.08	792	0.15						
28	Gadsden	24,442	67,295	2.75	55,554	2.27	619	0.03	1,347	0.06						
29	Hamilton	[2] 11,825	40,904	3.46	30,268	2.56	311	0.03	173	0.01						
30	Hernando	5,438	49,744	9.15	39,001	7.17	390	0.07	419	0.08						
31	Hillsborough	[4] 92,137	473,179	(5)	334,261	(5)	1,794	(5)	8,903	(5)						
32	Holmes	12,790	41,264	3.23	30,855	2.41	202	0.02	1,345	0.11						
33	Jackson	31,914	69,731	2.18	34,171	1.07	532	0.02	6,997	0.22						
34	Jefferson	17,539	64,890	3.70	46,342	2.64	493	0.03	825	0.05						
35	Lafayette	7,269	49,346	6.79	38,513	5.30	469	0.06	1,085	0.15						
36	Lake	10,172	81,391	8.00	65,703	6.46	829	0.08	987	0.10						
37	Lee	7,341	84,396	11.50	69,750	9.50	174	0.02	686	0.09						
38	Leon	[2] 19,427	90,517	4.66	63,154	3.25	667	0.03	2,608	0.13						
39	Levy	10,933	44,276	4.05	34,429	3.15	480	0.04	552	0.05						
40	Liberty	5,266	29,396	5.58	22,786	4.33	404	0.08	322	0.06						
41	Madison	17,398	66,667	3.83	49,367	2.84	446	0.03	1,190	0.07						
42	Manatee	11,138	94,589	8.49	80,671	7.24	443	0.04	401	0.04						
43	Marion	27,767	174,856	6.30	129,495	4.66	1,220	0.04	6,204	0.22					5,500	0.20
44	Monroe	22,719	74,136	3.26	51,027	2.25	645	0.03	3,105	0.14					8,000	0.35
45	Nassau	10,808	48,194	4.46	35,344	3.27	737	0.07	927	0.09					2,500	0.23
46	Orange	21,620	193,502	8.95	163,721	7.57	1,194	0.06	2,911	0.13						
47	Osceola	6,178	99,297	16.06	81,163	13.14	271	0.04	722	0.12						
48	Palm Beach	6,877	199,654	29.03	165,837	24.12	579	0.08	1,500	0.22					5,164	0.75
49	Pasco	7,972	70,227	8.81	59,723	7.49	656	0.08	467	0.06						
50	Pinellas	(5)	117,524	(5)	100,037	(5)	463	(5)	1,820	(5)						
51	Polk	27,941	231,188	8.27	192,126	6.88			6,006	0.21						
52	Putnam	13,569	92,716	6.83	69,043	5.09	723	0.05	1,100	0.08						
53	St. Johns [7]															
54	St. Lucie	4,622	113,395	24.53	96,566	20.89	420	0.09	567	0.12						
55	Santa Rosa	16,392	87,431	5.33	66,452	4.05	315	0.02	3,697	0.23						
56	Sumter	6,860	52,040	7.59	40,620	5.92	405	0.06	641	0.09						
57	Suwannee	19,918	62,442	3.13	47,174	2.37	647	0.03	1,547	0.08						
58	Taylor	8,110	57,013	7.03	42,595	5.25	539	0.07	481	0.06						
59	Volusia	18,623	171,876	9.23	134,457	7.22	1,015	0.05	2,127	0.11						
60	Wakulla	[2] 4,802	17,490	3.64	12,040	2.51	200	0.04	213	0.04						
61	Walton	18,770	66,080	3.52	51,121	2.72	402	0.02	1,265	0.07						
62	Washington	18,432	64,515	3.50	39,222	2.13	340	0.02	1,927	0.10						

[1] Less than one-half of 1 cent.
[2] Population enumerated as of Apr. 15, 1910; decrease since 1900; no estimate made.
[3] Excludes population of St. Johns County, for which there is no information; records destroyed by fire.
[4] Includes population of Pinellas County, organized in 1911 from part of Hillsborough County.

TOTAL AND PER CAPITA: 1913—Continued.

of this table, see page 60.]

REVENUE RECEIPTS—continued.																		
Other business licenses.		Nonbusiness license taxes.		Fines, forfeits, and escheats.		Highway privileges.		Interest and rents.		Subventions and grants.		Donations and gifts.		Earnings of general departments and miscellaneous.		Earnings of public service enterprises.		
Total.	Per capita.	Total.	Per capita.	Total.	Per capita.	Total.	Per capita.	Total.	Per capita.	Total.	Per capita.	Total.	Per capita.	Total.	Per capita.	Total.	Per capita.	
CONNECTICUT.																		
.....	.....	.....	.....	$1,650	(1)	.....	.....	$3,863	(1)	$124,692	$0.11	.....	.....	$179,246	$0.15	.....	.....	1
.....	.....	.....	.....	.....	.....	.....	.....	958	(1)	25,791	0.10	.....	.....	34,735	0.13	.....	.....	2
.....	.....	.....	.....	900	(1)	.....	.....	1,191	(1)	19,737	0.07	.....	.....	44,499	0.17	.....	.....	3
.....	.....	.....	.....	.....	.....	.....	.....	90	(1)	12,657	0.17	.....	.....	10,525	0.15	.....	.....	4
.....	.....	.....	.....	.....	.....	.....	.....	.....	.....	12,264	0.26	.....	.....	10,995	0.23	.....	.....	5
.....	.....	.....	.....	750	(1)	.....	.....	1,484	(1)	29,965	0.08	.....	.....	46,730	0.13	.....	.....	6
.....	.....	.....	.....	.....	.....	.....	.....	.....	.....	12,775	0.14	.....	.....	14,123	0.15	.....	.....	7
.....	.....	.....	.....	.....	.....	.....	.....	.....	.....	3,472	0.13	.....	.....	3,191	0.12	.....	.....	8
.....	.....	.....	.....	.....	.....	.....	.....	140	(1)	8,031	0.16	.....	.....	14,448	0.30	.....	.....	9
DELAWARE.																		
.....	.....	$779	(1)	$1,141	$0.01	$1,507	$0.01	.....	.....	$20,000	$0.10	.....	.....	$84,127	$0.40	.....	.....	10
.....	.....	.....	.....	163	(1)	.....	.....	.....	.....	10,000	0.31	.....	.....	15,666	0.48	.....	.....	11
.....	.....	779	$0.01	875	0.01	1,507	0.01	.....	.....	.....	.....	.....	.....	52,313	0.41	.....	.....	12
.....	.....	.....	.....	103	(1)	.....	.....	.....	.....	10,000	0.21	.....	.....	16,148	0.34	.....	.....	13
FLORIDA.																		
$160,889	$0.20	$35,774	$0.04	$151,367	$0.19	.....	.....	$30,950	$0.04	$454,676	$0.56	$13,131	$0.02	$116,953	$0.14	$4,622	$0.01	14
2,269	0.06	1,533	0.04	2,244	0.06	.....	.....	1,210	0.03	21,202	0.61	.....	.....	4,731	0.14	.....	.....	15
250	0.05	168	0.03	665	0.14	.....	.....	.....	.....	2,619	0.53	.....	.....	1,726	0.35	.....	.....	16
396	0.03	637	0.04	1,158	0.07	.....	.....	.....	.....	19,285	1.26	.....	.....	2,181	0.14	.....	.....	17
1,535	0.29	1,575	0.29	2,693	0.50	.....	.....	.....	.....	4,788	0.89	758	0.14	1,673	0.31	.....	.....	18
1,031	0.13	.....	.....	1,925	0.23	.....	.....	.....	.....	4,055	0.49	.....	.....	32	(1)	.....	.....	19
954	0.13	.....	.....	3,049	0.43	.....	.....	422	0.06	2,171	0.30	.....	.....	2,088	0.29	.....	.....	20
1,971	0.31	50	0.01	4,003	0.64	.....	.....	158	0.03	4,708	0.75	.....	.....	4,283	0.68	.....	.....	21
1,314	0.07	553	0.03	1,972	0.11	.....	.....	1,312	0.07	5,306	0.30	.....	.....	4,197	0.23	.....	.....	22
4,869	0.33	9,421	0.64	5,826	0.40	.....	.....	.....	.....	11,381	0.77	.....	.....	1,901	0.13	.....	.....	23
2,161	0.13	1,518	0.09	5,673	0.35	.....	.....	5	(1)	11,019	0.68	.....	.....	719	0.04	.....	.....	24
8,879	0.10	.....	.....	6,485	0.07	.....	.....	17,841	0.21	27,982	0.32	.....	.....	6,542	0.08	.....	.....	25
12,943	0.31	2,540	0.06	6,129	0.15	.....	.....	1,898	0.05	24,189	0.59	.....	.....	512	0.01	.....	.....	26
3,503	0.66	202	0.04	3,850	0.73	.....	.....	.....	.....	4,827	0.91	.....	.....	1,379	0.26	.....	.....	27
440	0.02	.....	.....	5,767	0.24	.....	.....	112	(1)	2,736	0.11	.....	.....	720	0.03	.....	.....	28
609	0.05	.....	.....	2,195	0.19	.....	.....	.....	.....	5,557	0.47	.....	.....	1,791	0.15	.....	.....	29
666	0.12	230	0.04	1,633	0.30	.....	.....	.....	.....	3,625	0.67	60	0.01	3,720	0.68	.....	.....	30
56,762	(5)	.....	.....	6,566	(5)	.....	.....	.....	.....	54,188	(5)	6,634	(5)	4,071	(5)	.....	.....	31
827	0.06	320	0.03	1,529	0.12	.....	.....	.....	.....	5,175	0.40	263	0.02	748	0.06	.....	.....	32
3,062	0.10	647	0.02	5,410	0.17	.....	.....	258	0.01	14,571	0.46	785	0.02	3,298	0.10	.....	.....	33
479	0.03	335	0.02	2,031	0.12	.....	.....	.....	.....	7,667	0.44	.....	.....	6,718	0.38	.....	.....	34
145	0.02	.....	.....	995	0.14	.....	.....	.....	.....	5,032	0.69	2,020	0.28	1,087	0.15	.....	.....	35
2,263	0.22	1,430	0.14	1,822	0.18	.....	.....	.....	.....	7,024	0.69	.....	.....	1,333	0.13	.....	.....	36
1,187	0.16	1,008	0.14	3,852	0.52	.....	.....	.....	.....	5,989	0.82	748	0.10	1,002	0.14	.....	.....	37
1,587	0.08	510	0.03	1,311	0.07	.....	.....	.....	.....	12,958	0.67	.....	.....	7,722	0.40	.....	.....	38
952	0.09	150	0.01	2,381	0.22	.....	.....	.....	.....	4,083	0.37	.....	.....	1,249	0.11	.....	.....	39
930	0.18	58	0.01	1,574	0.30	.....	.....	.....	.....	2,561	0.49	.....	.....	761	0.14	.....	.....	40
943	0.05	339	0.02	1,334	0.08	.....	.....	1,411	0.08	6,046	0.35	.....	.....	5,591	0.32	.....	.....	41
1,112	0.10	.....	.....	1,755	0.16	.....	.....	.....	.....	7,281	0.65	.....	.....	2,926	0.26	.....	.....	42
1,982	0.07	1,156	0.04	5,743	0.21	.....	.....	2,015	0.07	15,559	0.56	200	0.01	5,782	0.21	.....	.....	43
5,439	0.24	.....	.....	788	0.03	.....	.....	.....	.....	4,783	0.21	.....	.....	349	0.02	.....	.....	44
920	0.09	354	0.03	262	0.02	.....	.....	.....	.....	2,824	0.26	.....	.....	4,326	0.40	.....	.....	45
4,982	0.23	1,758	0.08	3,872	0.18	.....	.....	234	0.01	14,291	0.66	.....	.....	539	0.02	.....	.....	46
1,237	0.20	1,297	0.21	1,652	0.27	.....	.....	490	0.08	7,622	1.23	.....	.....	4,843	0.78	.....	.....	47
3,539	0.51	1,040	0.15	8,865	1.29	.....	.....	.....	.....	8,505	1.24	.....	.....	4,625	0.67	.....	.....	48
736	0.09	95	0.01	627	0.08	.....	.....	.....	.....	5,541	0.70	.....	.....	2,382	0.30	.....	.....	49
5,634	(5)	.....	.....	.....	.....	.....	.....	.....	.....	9,148	(5)	.....	.....	422	(5)	.....	.....	50
3,005	0.11	50	(1)	8,015	0.29	.....	.....	42	(1)	19,356	0.69	1,000	0.04	1,588	0.06	.....	.....	51
2,117	0.16	1,200	0.09	2,938	0.22	.....	.....	328	0.02	8,227	0.61	83	0.01	2,734	0.20	4,223	0.31	52
.....	.....	.....	.....	.....	.....	.....	.....	.....	.....	.....	.....	.....	.....	.....	.....	.....	.....	53
1,353	0.29	987	0.21	2,690	0.58	.....	.....	2,827	0.61	5,067	1.10	.....	.....	2,519	0.55	399	0.09	54
1,639	0.10	100	0.01	4,424	0.27	.....	.....	23	(1)	10,380	0.63	.....	.....	401	0.02	.....	.....	55
438	0.06	93	0.01	3,193	0.47	.....	.....	.....	.....	5,564	0.81	.....	.....	1,086	0.16	.....	.....	56
1,019	0.05	.....	.....	955	0.05	.....	.....	.....	.....	10,094	0.51	.....	.....	1,006	0.05	.....	.....	57
1,348	0.17	.....	.....	1,564	0.19	.....	.....	364	0.04	3,811	0.47	.....	.....	6,311	0.78	.....	.....	58
3,732	0.20	3,973	0.21	12,364	0.66	.....	.....	.....	.....	13,540	0.73	97	0.01	571	0.03	.....	.....	59
618	0.13	.....	.....	913	0.19	.....	.....	.....	.....	3,015	0.63	.....	.....	491	0.10	.....	.....	60
1,731	0.09	437	0.02	4,548	0.24	.....	.....	.....	.....	6,508	0.35	.....	.....	68	(1)	.....	.....	61
5,381	0.29	10	(1)	2,127	0.12	.....	.....	.....	.....	12,816	0.70	483	0.03	2,209	0.12	.....	.....	62

[5] Per capita not computed.
[6] Population not estimated; Pinellas County, organized in 1911 from part of Hillsborough County.
[7] No information; records destroyed by fire.

TABLE 4.—REVENUE RECEIPTS OF COUNTIES,

[For a text discussion

	COUNTY.	Population, estimated as of July 1, 1913.	REVENUE RECEIPTS. Total.	Per capita.	General property taxes. Total.	General property taxes. Per capita.	Special property taxes. Total.	Special property taxes. Per capita.	Poll taxes. Total.	Poll taxes. Per capita.	Special assessments and charges for outlays. Total.	Special assessments and charges for outlays. Per capita.	Business taxes. Total.	Business taxes. Per capita.	Liquor licenses and other imposts. Total.	Liquor licenses and other imposts. Per capita.
	GEORGIA.															
1	Total	2,736,737	$9,956,971	$3.64	$7,109,105	$2.60			$529,050	$0.19						
2	Appling	13,491	62,072	4.60	34,410	2.55			8,268	0.61						
3	Baker	8,385	31,813	3.79	19,493	2.32			3,965	0.47						
4	Baldwin	18,544	80,922	4.36	54,020	2.91			5,081	0.27						
5	Banks	11,471	38,297	3.34	18,632	1.62			4,815	0.42						
6	Bartow	26,871	77,758	2.89	41,114	1.53			5,208	0.19						
7	Ben Hill	13,189	39,416	2.99	37,715	2.86			840	0.06						
8	Berrien	25,317	102,264	4.04	80,927	3.20			6,723	0.27						
9	Bibb	58,652	350,859	5.98	277,704	4.73										
10	Brooks	25,530	62,359	2.44	52,217	2.05			7,409	0.29						
11	Bryan	6,889	23,732	3.44	13,287	1.93										
12	Bulloch	28,139	67,495	2.40	35,348	1.26			2,500	0.09						
13	Burke	28,994	100,826	3.48	60,378	2.08										
14	Butts	13,890	68,320	4.92	47,877	3.45			1,178	0.08						
15	Calhoun	12,002	47,953	4.00	27,476	2.29			4,125	0.34						
16	Camden	7,697	21,515	2.80	20,764	2.70										
17	Campbell	11,315	35,699	3.16	29,859	2.64			4,502	0.40						
18	Carroll	32,245	119,313	3.70	50,865	1.58			12,634	0.39						
19	Catoosa	7,627	15,790	2.07	9,210	1.21										
20	Charlton	5,089	12,614	2.48	12,106	2.38										
21	Chatham	82,435	501,139	6.08	425,025	5.16										
22	Chattahoochee	[2] 5,586	21,410	3.83	9,904	1.77			3,383	0.61						
23	Chattooga	13,821	54,508	3.94	37,651	2.72										
24	Cherokee	17,121	70,675	4.13	41,997	2.45			5,086	0.30						
25	Clarke	25,080	78,300	3.12	64,348	2.57										
26	Clay	9,086	37,416	4.12	20,185	2.22			4,955	0.55						
27	Clayton	10,730	38,367	3.58	22,911	2.14										
28	Clinch	[2] 8,424	13,804	1.64	11,580	1.37			1,250	0.15						
29	Cobb	29,611	117,560	3.97	92,266	3.12			3,156	0.11						
30	Coffee	24,043	96,392	4.01	59,500	2.47			6,372	0.27						
31	Colquitt	21,789	92,565	4.25	84,012	3.86			7,265	0.33						
32	Columbia	12,871	33,465	2.60	18,483	1.44			2,003	0.16						
33	Coweta	30,042	113,038	3.76	87,702	2.92			8,772	0.29						
34	Crawford	[2] 8,310	37,057	4.46	20,214	2.43										
35	Crisp	18,259	63,132	3.46	50,325	2.76			11,708	0.64						
36	Dade	[2] 4,139	13,370	3.23	8,755	2.12										
37	Dawson	[2] 4,686	10,852	2.32	5,460	1.17										
38	Decatur	31,022	114,114	3.68	80,249	2.59			8,341	0.27						
39	Dekalb	30,080	113,887	3.79	110,300	3.67										
40	Dodge	22,127	77,712	3.51	42,108	1.90			5,260	0.24						
41	Dooly	22,851	87,041	3.81	45,899	2.01			13,719	0.60						
42	Dougherty	16,800	83,903	4.99	60,602	3.61										
43	Douglas	9,021	22,423	2.49	14,789	1.64			6,702	0.74						
44	Early	19,192	80,850	4.21	54,109	2.82			7,947	0.41						
45	Echols	3,342	8,187	2.45	6,699	2.00			1,161	0.35						
46	Effingham	10,502	42,845	4.08	28,207	2.69			35	([1])						
47	Elbert	25,554	70,719	2.77	41,288	1.62			8,706	0.34						
48	Emanuel	26,731	72,649	2.72	52,783	1.97			9,391	0.35						
49	Fannin	13,016	34,149	2.62	18,976	1.46										
50	Fayette	11,243	36,388	3.24	20,288	1.80			1,023	0.09						
51	Floyd	37,912	132,841	3.50	87,828	2.32			10,418	0.27						
52	Forsyth	12,066	25,969	2.15	12,360	1.02										
53	Franklin	18,888	62,392	3.30	42,021	2.22			2,548	0.13						
54	Fulton	197,347	742,078	3.76	722,786	3.66										
55	Gilmer	[2] 9,237	17,262	1.87	7,124	0.77										
56	Glascock	4,718	12,630	2.68	6,467	1.37			1,013	0.21						
57	Glynn	16,177	73,843	4.56	66,823	4.13			2,791	0.17						
58	Gordon	16,427	47,659	2.90	29,459	1.79										
59	Grady	19,714	98,007	4.97	56,911	2.89			9,617	0.49						
60	Greene	19,152	54,919	2.87	27,606	1.44			6,632	0.35						
61	Gwinnett	29,877	116,603	3.90	77,532	2.60			11,316	0.38						
62	Habersham	10,697	35,167	3.29	21,604	2.02			3,435	0.32						
63	Hall	27,348	105,338	3.85	77,310	2.83			918	0.03						
64	Hancock	19,485	66,590	3.43	33,684	1.73			7,287	0.37						
65	Haralson	14,032	25,071	1.79	23,204	1.65			963	0.07						
66	Harris	[2] 17,886	65,075	3.63	37,602	2.10										
67	Hart	16,775	50,815	3.03	28,031	1.67			9,222	0.55						
68	Heard	11,193	41,572	3.71	20,957	1.87										
69	Henry	20,358	38,693	1.90	32,750	1.61			5,232	0.26						
70	Houston	23,924	57,963	2.42	52,701	2.20			2,350	0.10						
71	Irwin	11,631	63,893	5.49	37,022	3.18										
72	Jackson	32,160	49,062	1.53	43,231	1.34										
73	Jasper	17,045	90,399	5.30	58,252	3.42			5,422	0.32						
74	Jeff Davis	6,627	20,363	3.07	15,725	2.37										
75	Jefferson	22,408	62,182	2.77	30,949	1.38			6,143	0.27						
76	Jenkins	12,250	56,220	4.59	39,497	3.22			4,297	0.35						

[1] Less than one-half of 1 cent.

TOTAL AND PER CAPITA: 1913—Continued.

of this table, see page 60.]

REVENUE RECEIPTS—continued.																		
Other business licenses.		Nonbusiness license taxes.		Fines, forfeits, and escheats.		Highway privileges.		Interest and rents.		Subventions and grants.		Donations and gifts.		Earnings of general departments and miscellaneous.		Earnings of public service enterprises.		
Total.	Per capita.	Total.	Per capita.	Total.	Per capita.	Total.	Per capita.	Total.	Per capita.	Total.	Per capita.	Total.	Per capita.	Total.	Per capita.	Total.	Per capita.	
GEORGIA.																		
$1,342	(1)	$11,049	(1)	$77,202	$0.03	$600	(1)	$10,432	(1)	$1,685,813	$0.62	$62,030	$0.02	$470,348	$0.17			1
										9,936	0.74			9,458	0.70			2
		416	$0.05							7,452	0.89			487	0.06			3
				60	(1)					15,379	0.83	166	0.01	6,216	0.34			4
										13,110	1.14	35	(1)	1,705	0.15			5
										18,583	0.69	6,471	0.24	6,382	0.24			6
														861	0.07			7
				1,313	0.05									13,301	0.53			8
50	(1)	1,864	0.03					2,081	$0.04	56,756	0.97			12,404	0.21			9
		758	0.03	1,120	0.04			502	0.02					353	0.01			10
										6,857	1.00			3,588	0.52			11
				4,924	0.17			872	0.03	22,344	0.79	63	(1)	1,444	0.05			12
				3,183	0.11					28,397	0.98	6,850	0.24	2,018	0.07			13
		250	0.02	211	0.02					12,715	0.92	1,175	0.08	4,914	0.35			14
		325	0.03							11,498	0.96	614	0.05	3,915	0.33			15
												20	(1)	731	0.09			16
														1,338	0.12			17
										55,814	1.73							18
										6,118	0.80			462	0.06			19
														508	0.10			20
				2,200	0.03			600	0.01	67,678	0.82			5,636	0.07			21
										5,860	1.05			2,263	0.41			22
										15,221	1.10	180	0.01	1,456	0.11			23
										16,810	0.98			6,782	0.40			24
								1,211	0.05	9,582	0.38	500	0.02	2,659	0.11			25
				226	0.02					11,433	1.26			617	0.07			26
		132	0.01	401	0.04					12,765	1.19	396	0.04	1,762	0.16			27
28	(1)			231	0.03									715	0.08			28
				125	(1)					19,885	0.67			2,128	0.07			29
										15,555	0.65			14,965	0.62			30
														1,288	0.06			31
75	$0.01			790	0.06					11,266	0.88			848	0.07			32
				353	0.01					13,460	0.45			2,751	0.09			33
				400	0.05					15,958	1.92	2	(1)	483	0.06			34
														1,099	0.06			35
										4,111	0.99			504	0.12			36
										4,864	1.04	60	0.01	468	0.10			37
		585	0.02							23,230	0.75			1,709	0.06			38
				7	(1)									3,580	0.12			39
				4,839	0.22					18,050	0.82			7,455	0.34			40
				2,920	0.13					19,058	0.83	389	0.02	5,056	0.22			41
				2,651	0.16					13,655	0.81			6,995	0.42			42
														932	0.10			43
		574	0.03					180	0.01	14,543	0.76	93	(1)	3,404	0.18			44
														327	0.10			45
								295	0.03	9,292	0.88	1,075	0.10	3,941	0.38			46
				813	0.03					18,917	0.74			995	0.04			47
														10,475	0.39			48
				15	(1)					12,157	0.93	100	0.01	2,901	0.22			49
		180	0.02							10,826	0.96	500	0.04	3,571	0.32			50
211	0.01					600	$0.02			27,011	0.71			6,773	0.18			51
										12,001	0.99	102	0.01	1,506	0.12			52
				3,075	0.16					13,890	0.74			858	0.05			53
								4,024	0.02					15,268	0.08			54
				56	0.01					9,288	1.01			794	0.09			55
										4,798	1.02			352	0.07			56
5	(1)			2,520	0.16									1,704	0.11			57
								40	(1)	14,743	0.90	968	0.06	2,449	0.15			58
		434	0.02							17,425	0.88	12,697	0.64	923	0.05			59
				108	0.01					19,065	1.00	440	0.02	1,068	0.06			60
10	(1)									26,421	0.88			1,324	0.04			61
										9,403	0.88			725	0.07			62
										22,022	0.81			5,088	0.19			63
				121	0.01					24,391	1.25			1,107	0.06			64
														904	0.06			65
										18,039	1.01			9,434	0.53			66
										12,745	0.76			817	0.05			67
										20,005	1.79			610	0.05			68
		582	0.03	93	(1)									36	(1)			69
				860	0.04									2,052	0.09			70
				1,021	0.09					24,994	2.15			856	0.07			71
				3,055	0.09									2,776	0.09			72
		305	0.02	2,915	0.17					15,123	0.89			8,382	0.49			73
														4,638	0.70			74
				105	(1)					22,889	1.02			2,096	0.09			75
				116	0.01					11,274	0.92	296	0.02	740	0.06			76

[1] Population enumerated as of Apr. 15, 1910; decrease since 19 00; no estimate made.

TABLE 4.—REVENUE RECEIPTS OF COUNTIES,

[For a text discussion

	COUNTY.	Population, estimated as of July 1, 1913.	REVENUE RECEIPTS. Total.	Per capita.	General property taxes. Total.	General property taxes. Per capita.	Special property taxes. Total.	Special property taxes. Per capita.	Poll taxes. Total.	Poll taxes. Per capita.	Special assessments and charges for outlays. Total.	Special assessments and charges for outlays. Per capita.	Business taxes. Total.	Business taxes. Per capita.	Liquor licenses and other imposts. Total.	Liquor licenses and other imposts. Per capita.
	GEORGIA—Continued.															
1	Johnson	13,379	$56,480	$4.22	$27,415	$2.05			$4,110	$0.31						
2	Jones	[1] 13,103	57,036	4.35	31,371	2.39			4,831	0.37						
3	Laurens	38,617	126,681	3.27	114,381	2.96										
4	Lee	12,113	44,354	3.66	29,490	2.43			4,160	0.34						
5	Liberty	[1] 12,924	43,317	3.35	28,359	2.19										
6	Lincoln	9,220	27,677	3.00	10,550	1.14			5,830	0.63						
7	Lowndes	25,865	93,502	3.62	86,412	3.34			4,333	0.17						
8	Lumpkin	[1] 5,444	18,956	3.48	10,066	1.85			1,321	0.24						
9	McDuffie	10,494	36,903	3.52	21,860	2.08			1,831	0.17						
10	McIntosh	[1] 6,442	21,465	3.33	12,495	1.94			1,511	0.23						
11	Macon	15,314	43,276	2.83	35,026	2.29			5,001	0.33						
12	Madison	18,029	49,253	2.73	20,357	1.13										
13	Marion	[1] 9,147	40,277	4.40	24,933	2.73										
14	Meriwether	25,777	105,348	4.09	52,421	2.03			7,172	0.28						
15	Miller	8,526	49,562	5.81	36,901	4.33			2,907	0.34						
16	Milton	7,393	28,921	3.91	16,393	2.22			4,251	0.58						
17	Mitchell	24,501	95,634	3.90	92,629	3.78										
18	Monroe	[1] 20,450	116,367	5.69	84,563	4.14			6,144	0.30						
19	Montgomery	20,880	60,190	2.88	45,748	2.19			5,000	0.24						
20	Morgan	20,984	67,329	3.21	23,105	1.10			9,129	0.44						
21	Murray	10,132	21,695	2.14	10,710	1.06										
22	Muscogee	38,303	150,053	3.92	105,119	2.74			5,982	0.16						
23	Newton	19,004	83,783	4.41	54,856	2.89			8,076	0.42						
24	Oconee	11,916	41,852	3.51	14,215	1.19			4,191	0.35						
25	Oglethorpe	18,939	39,691	2.10	20,126	1.06										
26	Paulding	14,499	36,738	2.53	30,072	2.07			5,599	0.39						
27	Pickens	9,169	14,129	1.54	4,280	0.47			1,163	0.13						
28	Pierce	11,609	22,952	1.98	19,643	1.69			2,331	0.20						
29	Pike	19,732	79,360	4.02	47,389	2.40			6,364	0.32						
30	Polk	20,964	58,884	2.81	52,220	2.49			5,484	0.26						
31	Pulaski	24,247	47,000	1.94	42,727	1.76			3,059	0.13						
32	Putnam	14,017	54,593	3.89	29,248	2.09			6,727	0.48						
33	Quitman	[1] 4,594	15,939	3.47	8,043	1.75			1,775	0.39						
34	Rabun	[1] 5,562	22,875	4.11	19,563	3.52			2,850	0.51						
35	Randolph	19,489	64,783	3.32	31,790	1.63			6,467	0.33						
36	Richmond	60,558	341,385	5.64	275,404	4.55										
37	Rockdale	9,370	27,854	2.97	24,034	2.56			3,217	0.34						
38	Schley	[1] 5,213	23,494	4.51	12,465	2.39			2,981	0.57						
39	Screven	21,480	80,687	3.76	48,010	2.24			6,011	0.28						
40	Spalding	20,430	97,845	4.79	72,269	3.54			4,289	0.21						
41	Stephens	10,268	33,612	3.27	32,316	3.15										
42	Stewart	[1] 13,437	51,059	3.80	29,216	2.17			6,129	0.46						
43	Sumter	30,026	112,179	3.74	80,741	2.69			8,072	0.27						
44	Talbot	[1] 11,696	49,056	4.19	27,387	2.34			3,342	0.29						
45	Taliaferro	9,042	25,997	2.87	14,731	1.63			2,692	0.30						
46	Tatnall	19,744	34,942	1.77	24,263	1.23			9,416	0.48						
47	Taylor	11,160	25,071	2.27	21,341	1.91										
48	Telfair	14,328	56,594	3.95	22,298	1.56			10,246	0.72						
49	Terrell	22,970	73,686	3.21	44,508	1.94			7,567	0.33						
50	Thomas	31,049	71,555	2.30	58,575	1.89			10,341	0.33						
51	Tift	12,770	74,195	5.81	58,697	4.60			1,926	0.15						
52	Toombs	11,915	52,777	4.43	28,908	2.43			2,200	0.18						
53	Towns	[1] 3,932	4,754	1.21	4,394	1.12										
54	Troup	26,950	119,820	4.45	79,536	2.95			7,066	0.26						
55	Turner	11,200	32,565	2.91	27,078	2.42			3,600	0.32						
56	Twiggs	11,391	21,771	1.91	19,825	1.74			1,446	0.13						
57	Union	[1] 6,918	11,993	1.73	2,981	0.43										
58	Upson	[1] 12,757	40,759	3.20	34,494	2.70			5,434	0.43						
59	Walker	19,677	55,037	2.80	31,914	1.62										
60	Walton	26,837	93,492	3.48	65,066	2.42										
61	Ware	25,944	75,942	2.93	65,467	2.52			4,388	0.17						
62	Warren	11,988	34,267	2.86	23,471	1.96										
63	Washington	[1] 28,174	87,474	3.10	55,691	1.98			8,263	0.29						
64	Wayne	14,243	34,857	2.45	31,086	2.17			2,809	0.20						
65	Webster	[1] 6,151	23,027	3.74	12,732	2.07			4,161	0.68						
66	White	[1] 5,110	15,830	3.10	6,150	1.20			125	0.02						
67	Whitfield	16,396	61,500	3.75	45,006	2.74										
68	Wilcox	14,992	60,000	4.00	42,441	2.83			163	0.01						
69	Wilkes	24,276	76,967	3.17	42,089	1.73			8,034	0.33						
70	Wilkinson	[1] 10,078	34,017	3.38	16,968	1.68			4,446	0.44						
71	Worth	21,286	94,516	4.44	83,624	3.93										

[1] Population enumerated as of Apr. 15, 1910; decrease since 1900; no estimate made.

TOTAL AND PER CAPITA: 1913—Continued.

of this table, see page 60.]

REVENUE RECEIPTS—continued.																		
Other business licenses.		Nonbusiness license taxes.		Fines, forfeits, and escheats.		Highway privileges.		Interest and rents.		Subventions and grants.		Donations and gifts.		Earnings of general departments and miscellaneous.		Earnings of public service enterprises.		
Total.	Per capita.	Total.	Per capita.	Total.	Per capita.	Total.	Per capita.	Total.	Per capita.	Total.	Per capita.	Total.	Per capita.	Total.	Per capita.	Total.	Per capita.	
GEORGIA—Continued.																		
										$16,028	$1.20			$8,927	$0.66			1
		$173	$0.01	$1,139	$0.09					16,392	1.25			3,130	0.24			2
														12,300	0.31			3
				467	0.04					9,522	0.79			715	0.06			4
										12,474	0.97	$438	$0.03	2,046	0.16			5
										8,445	0.92			2,852	0.31			6
				632	0.02			$144	$0.01					1,981	0.08			7
										6,972	1.28			597	0.11			8
										11,953	1.14			1,259	0.12			9
										7,003	1.09	98	0.02	358	0.06			10
				2,216	0.14							79	0.01	954	0.06			11
										16,245	0.90	3,238	0.18	9,413	0.52			12
										15,344	1.68							13
$7	(2)			1,566	0.06					30,939	1.20			13,243	0.51			14
		464	0.05							7,705	0.90			1,585	0.19			15
										7,761	1.05			516	0.07			16
		684	0.03					42	(2)					2,279	0.09			17
		386	0.02	1,015	0.05					21,201	1.04			3,058	0.15			18
														9,442	0.45			19
				1,110	0.05					17,483	0.83	802	0.04	15,700	0.75			20
										8,008	0.79	1,857	0.18	1,120	0.11			21
										32,853	0.86			6,099	0.16			22
				1,407	0.07					18,327	0.96			1,117	0.06			23
				250	0.02					10,628	0.89	4,314	0.36	8,254	0.69			24
				1	(2)					18,777	0.99			787	0.04			25
														1,067	0.07			26
										7,628	0.83			1,058	0.12			27
														978	0.08			28
		315	0.02							18,804	0.95	4,461	0.23	2,027	0.10			29
														1,180	0.06			30
48	(2)													1,166	0.05			31
				2,287	0.16					15,222	1.09			1,109	0.08			32
										5,694	1.24			427	0.09			33
														462	0.08			34
										20,841	1.07	2,688	0.14	2,997	0.15			35
										52,170	0.86	4,692	0.08	9,119	0.15			36
														603	0.06			37
				71	0.01			50	0.01	5,535	1.06			2,392	0.46			38
				526	0.02					20,882	0.97	3,331	0.16	1,927	0.09			39
		496	0.02	740	0.04					12,684	0.62			7,367	0.36			40
401	$0.04													895	0.09			41
										12,949	0.96	335	0.02	2,430	0.18			42
				516	0.02					21,251	0.71			1,599	0.05			43
										13,436	1.15			4,891	0.42			44
				73	0.01					7,898	0.87			603	0.07			45
7	(2)	15	(2)											1,241	0.06			46
				107	0.01					2,995	0.27			628	0.06			47
				1,867	0.13					14,547	1.02			7,636	0.53			48
				1,921	0.08					18,091	0.79			1,599	0.07			49
90	(2)	714	0.02					257	0.01					1,578	0.05			50
				1,572	0.12					6,685	0.52			5,315	0.42			51
				3,682	0.31					11,554	0.97			6,433	0.54			52
20	0.01													340	0.09			53
				1,000	0.04					18,910	0.70			13,308	0.49			54
				1,073	0.10									814	0.07			55
														500	0.04			56
				1,360	0.20					7,263	1.05			389	0.06			57
														831	0.07			58
										18,976	0.96	1,505	0.08	2,642	0.13			59
										22,998	0.86			5,428	0.20			60
				4,560	0.18									1,527	0.06			61
										9,049	0.75			1,747	0.15			62
390	0.01	795	0.03	1,286	0.05					10,981	0.39			10,068	0.35			63
														962	0.07			64
				122	0.02					5,565	0.90			447	0.07			65
		50	0.01							9,029	1.77			476	0.09			66
				12	(2)					15,353	0.94			1,129	0.07			67
										10,853	0.72			6,543	0.44			68
				3,624	0.15					18,500	0.76	1,000	0.04	3,720	0.15			69
				173	0.02					11,897	1.18			533	0.05			60
		552	0.03					134	0.01	8,851	0.42			1,355	0.06			71

[2] Less than one-half of 1 cent.

TABLE 4.—REVENUE RECEIPTS OF COUNTIES,

[For a text discussion

	COUNTY.	Population, estimated as of July 1, 1913.	REVENUE RECEIPTS. Total.	Per capita.	General property taxes. Total.	General property taxes. Per capita.	Special property taxes. Total.	Special property taxes. Per capita.	Poll taxes. Total.	Poll taxes. Per capita.	Special assessments and charges for outlays. Total.	Special assessments and charges for outlays. Per capita.	Business taxes. Total.	Business taxes. Per capita.	Liquor licenses and other imposts. Total.	Liquor licenses and other imposts. Per capita.
	IDAHO.															
1	Total	378,818	$3,012,221	$7.95	$2,363,656	$6.24			$102,358	$0.27	$2,463	$0.01			$115,150	$0.30
2	Ada	34,784	299,436	8.61	249,535	7.17			1,077	0.03	1,841	0.05			15,755	0.45
3	Adams	(1)	40,363	(2)	34,621	(2)			1,514	(2)						
4	Bannock	21,691	140,634	6.48	103,995	4.79			8,541	0.39						
5	Bear Lake	7,948	46,822	5.89	38,510	4.85			3,147	0.40						
6	Bingham	[3] 27,609	100,994	(2)	88,453	(2)			2,350	(2)						
7	Blaine	9,521	124,191	13.04	93,759	9.85			3,777	0.40					11,160	1.17
8	Boise	5,601	81,021	14.47	64,915	11.59			2,275	0.41					6,075	1.08
9	Bonner	16,762	199,812	11.92	160,095	9.55			3,587	0.21					15,425	0.92
10	Bonneville	(4)	89,272	(2)	73,722	(2)			3,827	(2)						
11	Canyon	31,115	158,659	5.10	126,633	4.07			3,048	0.10						
12	Cassia	9,091	45,654	5.02	32,684	3.60			3,344	0.37						
13	Clearwater	(5)	76,540	(2)	68,384	(2)			2,072	(2)						
14	Custer	3,310	46,401	14.02	31,902	9.64			1,702	0.51					6,075	1.84
15	Elmore	5,598	73,727	13.17	61,546	10.99			979	0.17					3,200	0.57
16	Fremont	28,309	138,391	4.89	115,947	4.10			1,877	0.07					1,250	0.04
17	Idaho	13,444	114,008	8.48	83,457	6.21			1,415	0.11					8,280	0.62
18	Kootenai	28,060	186,966	6.66	138,398	4.93			5,181	0.18					10,550	0.38
19	Latah	20,561	110,347	5.37	92,593	4.50			3,204	0.16						
20	Lemhi	5,220	62,666	12.00	49,193	9.42			3,412	0.65					2,700	0.52
21	Lewis	(7)	45,510	(2)	37,587	(2)			1,922	(2)						
22	Lincoln	16,216	147,589	9.10	109,398	6.74			6,428	0.40						
23	Nez Perce	[8] 28,011	130,570	(2)	113,279	(2)			1,476	(2)						
24	Oneida	17,195	110,220	6.41	99,199	5.77			1,688	0.10						
25	Owyhee	4,121	59,186	14.36	42,274	10.26			799	0.19	50	0.01			9,630	2.34
26	Shoshone	15,076	201,841	13.39	123,530	8.19			24,758	1.64					25,050	1.66
27	Twin Falls	17,104	103,054	6.02	70,996	4.15			6,023	0.35	72	(6)				
28	Washington	[9] 12,471	78,347	(2)	59,051	(2)			2,935	(2)	500	(2)				
	ILLINOIS.															
29	Total	5,904,043	$15,873,765	$2.69	$12,374,734	$2.10									$19,225	(6)
30	Adams	[10] 64,588	84,653	1.31	68,414	1.06										
31	Alexander	23,833	62,308	2.61	47,982	2.01										
32	Bond	17,399	68,855	3.96	61,035	3.51										
33	Boone	[10] 15,481	47,871	3.09	34,049	2.20										
34	Brown	[10] 10,397	19,316	1.86	11,996	1.15										
35	Bureau	44,904	106,236	2.37	87,976	1.96										
36	Calhoun	[10] 8,610	17,740	2.06	14,696	1.71									150	$0.02
37	Carroll	[10] 18,035	52,022	2.88	39,313	2.18										
38	Cass	17,420	71,839	4.12	53,371	3.06										
39	Champaign	53,196	100,358	1.89	93,719	1.76										
40	Christian	35,178	173,847	4.94	168,823	4.80										
41	Clark	[10] 23,517	46,484	1.98	40,737	1.73										
42	Clay	[10] 18,661	44,348	2.38	34,673	1.86										
43	Clinton	23,807	26,933	1.13	17,061	0.72									1,913	0.08
44	Coles	34,636	83,860	2.42	74,814	2.16										
45	Cook	2,589,283	7,442,041	2.87	5,439,469	2.10										
46	Crawford	28,569	52,525	1.84	40,578	1.42										
47	Cumberland	[10] 14,281	30,446	2.13	23,073	1.62										
48	Dekalb	34,009	103,136	3.03	85,085	2.50										
49	Dewitt	[10] 18,906	100,475	5.31	96,450	5.10										
50	Douglas	19,751	80,188	4.06	75,127	3.80										
51	Dupage	35,132	56,229	1.60	39,005	1.11									500	0.01
52	Edgar	[10] 27,336	72,916	2.67	66,075	2.42										
53	Edwards	[10] 10,049	20,812	2.07	15,837	1.58										
54	Effingham	[10] 20,055	60,903	3.04	51,093	2.55										
55	Fayette	28,078	91,942	3.27	89,357	3.18										
56	Ford	[10] 17,096	30,612	1.79	28,041	1.64										
57	Franklin	27,977	53,367	1.91	39,213	1.40										
58	Fulton	50,637	105,607	2.09	93,850	1.85										
59	Gallatin	[10] 14,628	41,321	2.82	34,389	2.35										
60	Greene	[10] 22,363	55,777	2.49	41,859	1.87										
61	Grundy	24,169	73,117	3.03	66,678	2.76										
62	Hamilton	[10] 18,227	67,730	3.72	55,441	3.04										
63	Hancock	[10] 30,638	84,632	2.76	79,411	2.59										
64	Hardin	[10] 7,015	11,819	1.68	7,656	1.09										
65	Henderson	[10] 9,724	29,159	3.00	24,920	2.56										
66	Henry	42,284	78,681	1.86	55,889	1.32										
67	Iroquois	[10] 35,543	66,206	1.86	53,271	1.50										
68	Jackson	35,555	61,434	1.73	42,686	1.20										
69	Jasper	[10] 18,157	37,480	2.06	27,372	1.51										

[1] Population not estimated; Adams County organized in 1911 from part of Washington County.
[2] Per capita not computed.
[3] Includes population of Bonneville County, organized in 1911 from part of Bingham County.
[4] Population not estimated; Bonneville County organized in 1911 from part of Bingham County.
[5] Population not estimated; Clearwater County organized in 1911 from part of Nez Perce County.

TOTAL AND PER CAPITA: 1913—Continued.

of this table, see page 60.]

REVENUE RECEIPTS—continued.																		
Other business licenses.		Nonbusiness license taxes.		Fines, forfeits, and escheats.		Highway privileges.		Interest and rents.		Subventions and grants.		Donations and gifts.		Earnings of general departments and miscellaneous.		Earnings of public service enterprises.		
Total.	Per capita.	Total.	Per capita.	Total.	Per capita.	Total.	Per capita.	Total.	Per capita.	Total.	Per capita.	Total.	Per capita.	Total.	Per capita.	Total.	Per capita.	
IDAHO.																		
$17,360	$0.05	$8,661	$0.02	$37,902	$0.10	.....	.....	$39,373	$0.10	$66,214	$0.17	.....	.....	$259,084	$0.68	.....	.....	1
1,156	0.03	1,302	0.04	2,836	0.08	.....	.....	1,546	0.04	.....	.....	.....	.....	24,388	0.70	.....	.....	2
102	(2)	.....	.....	501	(2)	.....	.....	686	(2)	821	(2)	.....	.....	2,118	(2)	.....	.....	3
1,364	0.06	810	0.04	10,220	0.47	.....	.....	1,326	0.06	2,986	0.14	.....	.....	11,392	0.53	.....	.....	4
229	0.03	168	0.02	1,250	0.16	.....	.....	424	0.05	931	0.12	.....	.....	2,163	0.27	.....	.....	5
490	(2)	318	(2)	2,154	(2)	.....	.....	.....	.....	363	(2)	.....	.....	6,866	(2)	.....	.....	6
1,170	0.12	.....	.....	460	0.05	.....	.....	2,925	0.31	4,075	0.43	.....	.....	6,865	0.72	.....	.....	7
216	0.04	48	0.01	376	0.07	.....	.....	916	0.16	1,691	0.30	.....	.....	4,509	0.81	.....	.....	8
610	0.04	510	0.03	1,467	0.09	.....	.....	1,644	0.10	5,297	0.32	.....	.....	11,177	0.67	.....	.....	9
389	(2)	273	(2)	1,451	(2)	.....	.....	391	(2)	2,191	(2)	.....	.....	7,028	(2)	.....	.....	10
986	0.03	.....	.....	315	0.01	.....	.....	2,752	0.09	11,194	0.36	.....	.....	13,731	0.44	.....	.....	11
213	0.02	.....	.....	253	0.03	.....	.....	123	0.01	5,499	0.61	.....	.....	3,538	0.39	.....	.....	12
319	(2)	84	(2)	261	(2)	.....	.....	718	(2)	712	(2)	.....	.....	3,990	(2)	.....	.....	13
490	0.15	.....	.....	86	0.03	.....	.....	255	0.09	2,979	0.90	.....	.....	2,882	0.87	.....	.....	14
261	0.05	.....	.....	42	0.01	.....	.....	1,303	0.23	800	0.14	.....	.....	5,596	1.00	.....	.....	15
.....	.....	.....	.....	200	0.01	.....	.....	2,102	0.07	4,454	0.16	.....	.....	12,561	0.44	.....	.....	16
946	0.07	279	0.02	3,666	0.27	.....	.....	812	0.06	3,027	0.23	.....	.....	12,126	0.90	.....	.....	17
2,380	0.08	1,980	0.07	2,640	0.09	.....	.....	1,750	0.06	3,482	0.12	.....	.....	20,605	0.73	.....	.....	18
864	0.04	540	0.03	1,172	0.06	.....	.....	1,015	0.05	634	0.03	.....	.....	10,325	0.50	.....	.....	19
20	(6)	105	0.02	305	0.06	.....	.....	465	0.09	1,513	0.29	.....	.....	4,953	0.95	.....	.....	20
432	(2)	108	(2)	80	(2)	.....	.....	869	(2)	.....	.....	.....	.....	4,512	(2)	.....	.....	21
803	0.05	.....	.....	1,149	0.07	.....	.....	3,161	0.20	.....	.....	.....	.....	26,650	1.64	.....	.....	22
967	(2)	651	(2)	589	(2)	.....	.....	3,066	(2)	162	(2)	.....	.....	10,380	(2)	.....	.....	23
705	0.04	.....	.....	1,670	0.10	.....	.....	1,257	0.07	1,464	0.09	.....	.....	4,237	0.25	.....	.....	24
148	0.04	30	0.01	151	0.04	.....	.....	1,180	0.29	.....	.....	.....	.....	4,924	1.19	.....	.....	25
728	0.05	399	0.03	1,521	0.10	.....	.....	4,485	0.30	7,623	0.51	.....	.....	13,747	0.91	.....	.....	26
810	0.05	648	0.04	1,947	0.11	.....	.....	1,533	0.09	442	0.03	.....	.....	20,583	1.20	.....	.....	27
562	(2)	408	(2)	1,140	(2)	.....	.....	2,639	(2)	3,874	(2)	.....	.....	7,238	(2)	.....	.....	28
ILLINOIS.																		
.....	.....	$112,825	$0.02	.....	.....	.....	.....	$173,537	$0.03	.....	.....	.....	.....	$3,193,444	$0.54	.....	.....	29
.....	.....	.....	.....	.....	.....	.....	.....	.....	.....	.....	.....	.....	.....	16,239	0.25	.....	.....	30
.....	.....	731	0.03	.....	.....	.....	.....	.....	.....	.....	.....	.....	.....	13,595	0.57	.....	.....	31
.....	.....	.....	.....	.....	.....	.....	.....	.....	.....	.....	.....	.....	.....	7,820	0.45	.....	.....	32
.....	.....	.....	.....	.....	.....	.....	.....	.....	.....	.....	.....	.....	.....	13,822	0.89	.....	.....	33
.....	.....	.....	.....	.....	.....	.....	.....	.....	.....	.....	.....	.....	.....	7,320	0.70	.....	.....	34
.....	.....	.....	.....	.....	.....	.....	.....	763	0.02	.....	.....	.....	.....	17,497	0.39	.....	.....	35
.....	.....	1,219	0.14	.....	.....	.....	.....	.....	.....	.....	.....	.....	.....	1,675	0.19	.....	.....	36
.....	.....	.....	.....	.....	.....	.....	.....	.....	.....	.....	.....	.....	.....	12,709	0.70	.....	.....	37
.....	.....	994	0.06	.....	.....	.....	.....	.....	.....	.....	.....	.....	.....	17,474	1.00	.....	.....	38
.....	.....	.....	.....	.....	.....	.....	.....	.....	.....	.....	.....	.....	.....	6,639	0.12	.....	.....	39
.....	.....	.....	.....	.....	.....	.....	.....	.....	.....	.....	.....	.....	.....	5,024	0.14	.....	.....	40
.....	.....	2,663	0.11	.....	.....	.....	.....	.....	.....	.....	.....	.....	.....	3,084	0.13	.....	.....	41
.....	.....	1,948	0.10	.....	.....	.....	.....	.....	.....	.....	.....	.....	.....	7,727	0.41	.....	.....	42
.....	.....	163	0.01	.....	.....	.....	.....	116	(6)	.....	.....	.....	.....	7,680	0.32	.....	.....	43
.....	.....	.....	.....	.....	.....	.....	.....	.....	.....	.....	.....	.....	.....	9,046	0.26	.....	.....	44
.....	.....	52,870	0.02	.....	.....	.....	.....	163,012	0.06	.....	.....	.....	.....	1,786,690	0.69	.....	.....	45
.....	.....	236	0.01	.....	.....	.....	.....	.....	.....	.....	.....	.....	.....	11,711	0.41	.....	.....	46
.....	.....	117	0.01	.....	.....	.....	.....	.....	.....	.....	.....	.....	.....	7,256	0.51	.....	.....	47
.....	.....	.....	.....	.....	.....	.....	.....	.....	.....	.....	.....	.....	.....	18,051	0.53	.....	.....	48
.....	.....	.....	.....	.....	.....	.....	.....	.....	.....	.....	.....	.....	.....	4,025	0.21	.....	.....	49
.....	.....	.....	.....	.....	.....	.....	.....	.....	.....	.....	.....	.....	.....	5,061	0.26	.....	.....	50
.....	.....	547	0.02	.....	.....	.....	.....	.....	.....	.....	.....	.....	.....	16,177	0.46	.....	.....	51
.....	.....	.....	.....	.....	.....	.....	.....	.....	.....	.....	.....	.....	.....	6,841	0.25	.....	.....	52
.....	.....	692	0.07	.....	.....	.....	.....	.....	.....	.....	.....	.....	.....	4,283	0.43	.....	.....	53
.....	.....	2,604	0.13	.....	.....	.....	.....	.....	.....	.....	.....	.....	.....	7,206	0.36	.....	.....	54
.....	.....	.....	.....	.....	.....	.....	.....	.....	.....	.....	.....	.....	.....	2,585	0.09	.....	.....	55
.....	.....	.....	.....	.....	.....	.....	.....	.....	.....	.....	.....	.....	.....	2,571	0.15	.....	.....	56
.....	.....	298	0.01	.....	.....	.....	.....	.....	.....	.....	.....	.....	.....	13,856	0.50	.....	.....	57
.....	.....	345	0.01	.....	.....	.....	.....	.....	.....	.....	.....	.....	.....	11,412	0.23	.....	.....	58
.....	.....	885	0.06	.....	.....	.....	.....	.....	.....	.....	.....	.....	.....	6,047	0.41	.....	.....	59
.....	.....	155	0.01	.....	.....	.....	.....	.....	.....	.....	.....	.....	.....	13,763	0.62	.....	.....	60
.....	.....	160	0.01	.....	.....	.....	.....	.....	.....	.....	.....	.....	.....	6,279	0.26	.....	.....	61
.....	.....	1,418	0.08	.....	.....	.....	.....	.....	.....	.....	.....	.....	.....	10,871	0.60	.....	.....	62
.....	.....	.....	.....	.....	.....	.....	.....	.....	.....	.....	.....	.....	.....	5,221	0.17	.....	.....	63
.....	.....	701	0.10	.....	.....	.....	.....	.....	.....	.....	.....	.....	.....	3,462	0.49	.....	.....	64
.....	.....	.....	.....	.....	.....	.....	.....	.....	.....	.....	.....	.....	.....	4,239	0.44	.....	.....	65
.....	.....	.....	.....	.....	.....	.....	.....	.....	.....	.....	.....	.....	.....	22,792	0.54	.....	.....	66
.....	.....	.....	.....	.....	.....	.....	.....	448	0.01	.....	.....	.....	.....	12,487	0.35	.....	.....	67
.....	.....	197	0.01	.....	.....	.....	.....	.....	.....	.....	.....	.....	.....	18,551	0.52	.....	.....	68
.....	.....	1,862	0.10	.....	.....	.....	.....	150	0.01	.....	.....	.....	.....	8,096	0.45	.....	.....	69

[6] Less than one-half of 1 cent.
[7] Population not estimated; Lewis County organized in 1911 from part of Nez Perce County.
[8] Includes population of Clearwater and Lewis Counties, organized in 1911 from parts of Nez Perce County.
[9] Includes population of Adams County, organized in 1911 from part of Washington County.
[10] Population enumerated as of Apr. 15, 1910; decrease since 1900; no estimate made.

TABLE 4.—REVENUE RECEIPTS OF COUNTIES,

[For a text discussion

	COUNTY.	Population, estimated as of July 1, 1913.	REVENUE RECEIPTS. Total.	Per capita.	General property taxes. Total.	General property taxes. Per capita.	Special property taxes. Total.	Special property taxes. Per capita.	Poll taxes. Total.	Poll taxes. Per capita.	Special assessments and charges for outlays. Total.	Special assessments and charges for outlays. Per capita.	Business taxes. Total.	Business taxes. Per capita.	Liquor licenses and other imposts. Total.	Liquor licenses and other imposts. Per capita.
	ILLINOIS—Continued.															
1	Jefferson	29,429	$56,175	$1.91	$41,772	$1.42										
2	Jersey	[1] 13,954	40,467	2.90	27,578	1.98										
3	Jo Daviess	[1] 22,657	58,776	2.59	52,314	2.31										
4	Johnson	[1] 14,331	43,209	3.02	36,237	2.53										
5	Kane	96,107	176,366	1.84	151,596	1.58										
6	Kankakee	41,920	153,373	3.66	117,169	2.80									$500	$0.01
7	Kendall	[1] 10,777	14,547	1.35	14,334	1.33										
8	Knox	46,986	121,280	2.58	94,111	2.00										
9	La Salle	90,896	193,631	2.13	161,484	1.78										
10	Lake	61,735	154,919	2.51	113,553	1.84									2,500	0.04
11	Lawrence	24,654	76,040	3.08	59,203	2.40										
12	Lee	[1] 27,750	78,873	2.84	63,545	2.29										
13	Livingston	[1] 40,465	116,476	2.88	99,677	2.46										
14	Logan	30,713	174,815	5.69	167,040	5.44										
15	McDonough	[1] 26,887	52,962	1.97	49,531	1.84										
16	McHenry	33,401	66,333	1.99	59,123	1.77										
17	McLean	68,059	304,977	4.48	285,541	4.20										
18	Macon	57,494	227,913	3.96	205,944	3.58										
19	Macoupin	53,422	101,478	1.90	79,615	1.49										
20	Madison	98,019	202,271	2.06	148,078	1.51									600	0.01
21	Marion	36,602	109,272	2.99	92,472	2.53										
22	Marshall	[1] 15,679	41,463	2.64	33,549	2.14										
23	Mason	[1] 17,377	63,383	3.65	49,000	2.82										
24	Massac	14,553	32,274	2.22	23,605	1.62										
25	Menard	[1] 12,796	56,241	4.40	42,788	3.34										
26	Mercer	[1] 19,723	47,090	2.39	38,683	1.96										
27	Monroe	[1] 13,508	65,134	4.82	50,967	3.77									3,829	0.28
28	Montgomery	36,764	149,250	4.06	139,726	3.80										
29	Morgan	[1] 34,420	110,315	3.20	85,601	2.49										
30	Moultrie	[1] 14,630	69,842	4.77	63,880	4.37										
31	Ogle	[1] 27,864	47,753	1.71	32,843	1.18										
32	Peoria	104,038	220,516	2.12	165,536	1.59									500	(2)
33	Perry	22,820	41,826	1.83	28,999	1.27										
34	Piatt	[1] 16,376	114,449	6.99	96,212	5.88										
35	Pike	[1] 28,622	51,229	1.79	46,250	1.62										
36	Pope	[1] 11,215	22,662	2.02	16,144	1.44										
37	Pulaski	16,006	34,377	2.15	23,624	1.48										
38	Putnam	8,475	12,067	1.42	10,131	1.20										
39	Randolph	29,483	54,005	1.83	35,152	1.19									2,000	0.07
40	Richland	[1] 15,970	31,300	1.96	20,605	1.29										
41	Rock Island	75,326	148,245	1.97	106,891	1.42										
42	St. Clair	130,650	181,477	1.39	162,211	1.24									6,283	0.05
43	Saline	32,970	67,957	2.06	49,297	1.50										
44	Sangamon	97,335	322,100	3.31	234,868	2.41										
45	Schuyler	[1] 14,852	30,014	2.02	25,648	1.73										
46	Scott	[1] 10,067	37,672	3.74	35,079	3.48										
47	Shelby	[1] 31,693	112,928	3.56	107,086	3.38										
48	Stark	[1] 10,098	30,847	3.05	24,600	2.44										
49	Stephenson	37,434	79,831	2.13	69,790	1.86										
50	Tazewell	34,287	111,957	3.27	82,448	2.40										
51	Union	[1] 21,856	47,075	2.15	33,949	1.55										
52	Vermilion	82,010	218,697	2.67	187,209	2.28										
53	Wabash	15,669	34,156	2.18	24,410	1.56										
54	Warren	23,361	52,681	2.26	42,537	1.82										
55	Washington	[1] 18,759	31,987	1.71	23,669	1.26									150	0.01
56	Wayne	[1] 25,697	50,442	1.96	40,326	1.57										
57	White	[1] 23,052	76,247	3.31	65,524	2.84										
58	Whiteside	[1] 34,507	88,247	2.56	63,853	1.85										
59	Will	87,491	174,027	1.99	160,262	1.83									300	(2)
60	Williamson	50,719	71,734	1.41	61,383	1.21										
61	Winnebago	68,126	132,358	1.94	76,913	1.13										
62	Woodford	[1] 20,506	68,532	3.34	53,085	2.59										
	INDIANA.															
63	Total	2,760,792	$11,652,870	$4.22	$8,698,167	$3.15			$243,088	$0.09	$35,818	$0.01				
64	Adams	[1] 21,840	108,337	4.96	89,867	4.11										
65	Allen	98,621	528,617	5.36	300,440	3.05			15,761	0.16	2,726	0.03				
66	Bartholomew	24,883	121,452	4.88	96,307	3.87			1,531	0.06	121	(2)				
67	Benton	[1] 12,688	53,754	4.24	38,938	3.07										
68	Blackford	[1] 15,820	101,307	6.40	77,555	4.90			851	0.05	459	0.03				
69	Boone	[1] 24,673	132,911	5.39	105,131	4.26			2,121	0.09	5	(2)				
70	Brown	[1] 7,975	22,435	2.81	15,729	1.97			735	0.09						
71	Carroll	[1] 17,970	105,485	5.87	88,711	4.94			2,105	0.12	634	0.04				
72	Cass	36,957	180,773	4.89	149,043	4.03			4,318	0.12						
73	Clark	[1] 30,260	98,800	3.27	47,656	1.57			1,414	0.05						

[1] Population enumerated as of Apr. 15, 1910; decrease since 1900; no estimate made.

TOTAL AND PER CAPITA: 1913—Continued.

of this table, see page 60.]

REVENUE RECEIPTS—continued.																		
Other business licenses.		Nonbusiness license taxes.		Fines, forfeits, and escheats.		Highway privileges.		Interest and rents.		Subventions and grants.		Donations and gifts.		Earnings of general departments and miscellaneous.		Earnings of public service enterprises.		
Total.	Per capita.	Total.	Per capita.	Total.	Per capita.	Total.	Per capita.	Total.	Per capita.	Total.	Per capita.	Total.	Per capita.	Total.	Per capita.	Total.	Per capita.	
ILLINOIS—Continued.																		
		$314	$0.01											$14,089	$0.48			1
		119	0.01											12,770	0.92			2
														6,462	0.29			3
		1,366	0.10											5,606	0.39			4
														24,770	0.26			5
		652	0.02					$852	$0.02					34,200	0.82			6
		92	0.01											121	0.01			7
								1,531	0.03					25,638	0.55			8
		799	0.01											31,348	0.34			9
								2,448	0.04					36,418	0.59			10
		244	0.01											16,593	0.67			11
														15,328	0.55			12
		296	0.01											16,503	0.41			13
		1,650	0.05											6,125	0.20			14
														3,431	0.13			15
														7,210	0.22			16
		3,712	0.05											15,724	0.23			17
														21,969	0.38			18
		479	0.01											21,384	0.40			19
														53,593	0.55			20
		343	0.01					36	(2)					16,421	0.45			21
														7,914	0.50			22
		134	0.01											14,249	0.82			23
		1,177	0.08											7,492	0.51			24
		1,000	0.08											12,453	0.97			25
														8,407	0.43			26
		2,100	0.16											8,238	0.61			27
														9,524	0.26			28
		1,932	0.06											22,782	0.66			29
														5,962	0.41			30
														14,910	0.54			31
		1,285	0.01											53,195	0.51			32
		1,561	0.07											11,266	0.49			33
		108	0.01											18,129	1.11			34
								1,600	0.06					3,379	0.12			35
		1,309	0.12											5,209	0.46			36
		554	0.03											10,199	0.64			37
								105	0.01					1,831	0.22			38
		2,740	0.09											14,113	0.48			39
		1,591	0.10											9,104	0.57			40
														41,354	0.55			41
								210	(2)					12,773	0.10			42
		2,209	0.07											16,451	0.50			43
		1,386	0.01											85,846	0.88			44
														4,366	0.29			45
		750	0.07											1,843	0.18			46
														5,842	0.18			47
														6,247	0.62			48
														10,041	0.27			49
		288	0.01											29,221	0.85			50
		1,837	0.08											11,289	0.52			51
														31,488	0.38			52
		987	0.06											8,759	0.56			53
								884	0.04					9,260	0.40			54
		164	0.01											8,004	0.43			55
		2,458	0.10											7,658	0.30			56
		1,214	0.05											9,509	0.41			57
														24,394	0.71			58
		5,042	0.06					1,250	0.01					7,173	0.08			59
														10,351	0.20			60
								132	(2)					55,313	0.81			61
		128	0.01											15,319	0.75			62
INDIANA.																		
				$107,393	$0.04			$1,023,154	$0.37					$1,545,250	$0.56			63
				518	0.02			8,825	0.40					9,127	0.42			64
				4,774	0.05			29,870	0.30					175,046	1.77			65
				158	0.01			12,982	0.52					10,353	0.42			66
								7,453	0.59					7,363	0.58			67
				1,629	0.10			6,447	0.41					14,366	0.91			68
				346	0.01			11,250	0.46					14,057	0.57			69
				238	0.03			2,793	0.35					2,940	0.37			70
				347	0.02			5,664	0.32					8,024	0.45			71
				1,186	0.03			10,904	0.30					15,322	0.41			72
				558	0.02			11,079	0.37					38,093	1.26			73

[2] Less than one-half of 1 cent.

TABLE 4.—REVENUE RECEIPTS OF COUNTIES,

[For a text discussion

	COUNTY.	Population, estimated as of July 1, 1913.	REVENUE RECEIPTS.													
			Total.	Per capita.	General property taxes.		Special property taxes.		Poll taxes.		Special assessments and charges for outlays.		Business taxes.		Liquor licenses and other imposts.	
					Total.	Per capita.	Total.	Per capita.	Total.	Per capita.	Total.	Per capita.	Total.	Per capita.	Total.	Per capita.
	INDIANA—Continued.															
1	Clay	[1] 32,535	$124,302	$3.82	$97,681	$3.00			$3,777	$0.12						
2	Clinton	[1] 26,674	100,781	3.78	72,370	2.71			1,779	0.07	$728	$0.03				
3	Crawford	[1] 12,057	31,503	2.61	21,238	1.76			2,145	0.18						
4	Daviess	[1] 27,747	133,785	4.82	101,481	3.66			1,621	0.06						
5	Dearborn	[1] 21,396	78,445	3.67	53,192	2.49			1,119	0.05						
6	Decatur	[1] 18,793	110,482	5.88	94,159	5.01			1,121	0.06						
7	Dekalb	[1] 25,054	102,209	4.08	79,166	3.16										
8	Delaware	51,994	176,055	3.39	128,695	2.48			3,361	0.06						
9	Dubois	[1] 19,843	57,326	2.89	44,668	2.25			2,160	0.11						
10	Elkhart	50,290	179,475	3.57	135,625	2.70			3,007	0.06	1,227	0.02				
11	Fayette	14,712	55,899	3.80	43,971	2.99										
12	Floyd	30,348	122,173	4.03	99,125	3.27										
13	Fountain	[1] 20,439	91,273	4.47	73,806	3.61										
14	Franklin	[1] 15,335	72,301	4.71	48,286	3.15					2,829	0.18				
15	Fulton	[1] 16,879	102,316	6.06	61,986	3.67					319	0.02				
16	Gibson	30,147	108,215	3.59	75,314	2.50			3,397	0.11						
17	Grant	[1] 51,426	204,545	3.98	150,543	2.93			5,466	0.11	292	0.01				
18	Greene	39,582	135,877	3.43	101,304	2.56			4,620	0.12	302	0.01				
19	Hamilton	[1] 27,026	116,327	4.30	88.921	3.29			3,067	0.11	489	0.02				
20	Hancock	[1] 19,030	119,538	6.28	98,119	5.16					26	(2)				
21	Harrison	[1] 20,232	66,890	3.31	49,308	2.44			2,877	0.14						
22	Hendricks	[1] 20,840	106,655	5.12	78,422	3.76			2,398	0.12	682	0.03				
23	Henry	31,274	135,200	4.32	93,913	3.00			11,363	0.36	32	(2)				
24	Howard	34,671	130,662	3.77	80,655	2.33			11,363	0.33						
25	Huntington	29,007	193,488	6.67	163,033	5.62			8,507	0.29						
26	Jackson	[1] 24,727	99,789	4.04	80,350	3.25					674	0.03				
27	Jasper	[1] 13,044	80,857	6.20	57,367	4.40										
28	Jay	[1] 24,961	107,267	4.30	80,254	3.22			1,401	0.06						
29	Jefferson	[1] 20,483	83,243	4.06	64,346	3.14			2,208	0.11						
30	Jennings	[1] 14,203	75,992	5.35	48,291	3.40			2,422	0.17						
31	Johnson	20,448	96,297	4.71	76,304	3.73			1,303	0.06	164	0.01				
32	Knox	41,272	184,066	4.46	141,661	3.43					2,698	0.07				
33	Kosciusko	[1] 27,936	91,504	3.28	56,450	2.02			8,366	0.30	2,632	0.09				
34	Lagrange	[1] 15,148	73,875	4.88	63,621	4.20										
35	Lake	97,474	372,826	3.82	279,185	2.86			3,732	0.04	6,391	0.07				
36	Laporte	48,202	232,952	4.83	190,424	3.95			2,147	0.04						
37	Lawrence	32,213	106,848	3.32	74,654	2.32			2,991	0.09						
38	Madison	[1] 65,224	211,258	3.24	165,671	2.54			3,370	0.05						
39	Marion	285,243	850,569	2.98	653,869	2.29			18,217	0.06	169	(2)				
40	Marshall	[1] 24,175	81,403	3.37	58,987	2.44			1,438	0.06	204	0.01				
41	Martin	[1] 12,950	44,515	3.44	31,335	2.42			1,908	0.15	272	0.02				
42	Miami	29,675	148,979	5.02	115,407	3.89			1,788	0.06	632	0.02				
43	Monroe	24,253	114,934	4.74	63,612	2.62			2,405	0.10						
44	Montgomery	[1] 29,296	138,022	4.71	113,428	3.87			1,712	0.06						
45	Morgan	21,415	95,006	4.44	71,018	3.32			2,423	0.11	800	0.04				
46	Newton	10,520	60,937	5.79	45,527	4.33										
47	Noble	24,163	67,425	2.79	46,328	1.92										
48	Ohio	[1] 4,329	21,126	4.88	17,672	4.08										
49	Orange	17,301	59,739	3.45	45,031	2.60			988	0.06						
50	Owen	[1] 14,053	77,428	5.51	60,945	4.34			1,695	0.12						
51	Parke	[1] 22,214	100,242	4.51	80,088	3.61			1,252	0.06						
52	Perry	[1] 18,078	48,176	2.66	34,307	1.90			2,349	0.13						
53	Pike	[1] 19,684	64,660	3.28	43,325	2.20			4,801	0.24						
54	Porter	20,983	189,526	9.03	165,270	7.88										
55	Posey	[1] 21,670	87,081	4.02	63,026	2.91			2,531	0.12						
56	Pulaski	[1] 13,312	85,920	6.45	70,508	5.30			701	0.05	1,518	0.11				
57	Putnam	[1] 20,520	124,243	6.05	100,196	4.88			1,179	0.06						
58	Randolph	29,129	120,102	4.12	88,397	3.03			1,619	0.06						
59	Ripley	[1] 19,452	70,888	3.64	54,844	2.82			2,246	0.12						
60	Rush	[1] 19,349	129,425	6.69	104,495	5.40			2,289	0.12	25	(2)				
61	St. Joseph	92,574	325,728	3.52	270,690	2.92			4,625	0.05						
62	Scott	8,326	37,611	4.52	29,513	3.54			884	0.11						
63	Shelby	26,902	127,508	4.74	101,988	3.79			1,927	0.07						
64	Spencer	[1] 20,676	53,051	2.57	33,082	1.60			3,323	0.16	332	0.02				
65	Starke	10,610	58,957	5.56	46,222	4.36			180	0.02						
66	Steuben	[1] 14,274	43,367	3.04	29,745	2.08					941	0.07				
67	Sullivan	34,528	106,920	3.10	82,019	2.38			2,091	0.06	645	0.02				
68	Switzerland	[1] 9,914	43,279	4.37	29,338	2.96			462	0.05						
69	Tippecanoe	40,519	226,373	5.59	182,271	4.50			4,698	0.12	1,548	0.04				
70	Tipton	[1] 17,459	91,491	5.24	66,346	3.80			2,463	0.14						
71	Union	[1] 6,260	35,945	5.74	16,288	2.60			841	0.13						
72	Vanderburg	79,280	335,595	4.23	267,540	3.37			6,264	0.08	2,431	0.03				
73	Vermilion	20,033	114,507	5.71	87,406	4.36			1,291	0.06						
74	Vigo	96,342	398,337	4.13	267,095	2.77			9,501	0.10						

[1] Population enumerated as of Apr. 15, 1910; decrease since 1900; no estimate made.

TOTAL AND PER CAPITA: 1913—Continued.

of this table, see page 61.]

REVENUE RECEIPTS—continued.																		
Other business licenses.		Nonbusiness license taxes.		Fines, forfeits, and escheats.		Highway privileges.		Interest and rents.		Subventions and grants.		Donations and gifts.		Earnings of general departments and miscellaneous.		Earnings of public service enterprises.		
Total.	Per capita.	Total.	Per capita.	Total.	Per capita.	Total.	Per capita.	Total.	Per capita.	Total.	Per capita.	Total.	Per capita.	Total.	Per capita.	Total.	Per capita.	
INDIANA—Continued.																		
				$522	$0.02			$11,570	$0.36					$10,752	$0.33			1
				2,735	0.10			9,789	0.37					13,380	0.50			2
								4,670	0.39					3,450	0.29			3
				573	0.02			19,675	0.71					10,435	0.38			4
				251	0.01			10,695	0.50					13,188	0.62			5
				218	0.01			8,567	0.46					6,417	0.34			6
								12,155	0.49					10,888	0.43			7
				2,277	0.04			16,773	0.32					24,949	0.48			8
				425	0.02			2,223	0.11					7,850	0.40			9
				1,605	0.03			14,721	0.29					23,290	0.46			10
				576	0.04			4,824	0.33					6,528	0.44			11
				1,792	0.06			6,634	0.22					14,622	0.48			12
				974	0.05			6,546	0.32					9,947	0.49			13
				206	0.01			11,196	0.73					9,784	0.64			14
				310	0.02			8,774	0.52					30,927	1.83			15
				1,354	0.04			13,721	0.46					14,429	0.48			16
				1,936	0.04			18,718	0.36					27,590	0.54			17
								12,892	0.33					16,759	0.42			18
				558	0.02			12,405	0.46					10,887	0.40			19
				366	0.02			8,651	0.45					12,376	0.65			20
				203	0.01			8,046	0.40					6,456	0.32			21
				212	0.01			10,647	0.51					14,294	0.69			22
				1,930	0.06			10,719	0.34					17,243	0.55			23
				2,800	0.08			12,685	0.37					23,159	0.67			24
								11,990	0.41					9,958	0.34			25
				401	0.02			11,340	0.46					7,024	0.28			26
				362	0.03			9,680	0.74					13,448	1.03			27
				880	0.04			13,101	0.52					11,631	0.47			28
				314	0.02			9,088	0.44					7,287	0.36			29
				36	(2)			6,086	0.43					19,157	1.35			30
				671	0.03			8,292	0.41					9,563	0.47			31
				3,202	0.08			19,860	0.48					16,645	0.40			32
				2,037	0.07			12,655	0.45					9,364	0.34			33
				89	0.01			6,211	0.41					3,954	0.26			34
				7,252	0.07			25,046	0.26					51,220	0.53			35
				5,735	0.12			11,443	0.24					23,203	0.48			36
				5,530	0.17			4,792	0.15					18,881	0.59			37
								17,632	0.27					24,585	0.38			38
				24,608	0.09			39,511	0.14					114,195	0.40			39
				675	0.03			9,851	0.41					10,248	0.42			40
				22	(2)			6,367	0.49					4,611	0.36			41
				761	0.03			13,637	0.46					16,754	0.56			42
								9,695	0.40					39,222	1.62			43
				1,659	0.06			10,411	0.36					10,812	0.37			44
				479	0.02			10,094	0.47					10,192	0.48			45
				409	0.04			8,805	0.84					6,196	0.59			46
				780	0.03			8,447	0.35					11,870	0.49			47
				7	(2)			2,541	0.59					906	0.21			48
				495	0.03			6,273	0.36					6,952	0.40			49
				328	0.02			7,999	0.57					6,461	0.46			50
				263	0.01			11,681	0.53					6,958	0.31			51
				186	0.01			6,812	0.38					4,522	0.25			52
				24	(2)			8,409	0.43					8,101	0.41			53
				240	0.01			9,380	0.45					14,636	0.70			54
				1,299	0.06			11,496	0.53					8,729	0.40			55
				632	0.05			5,203	0.39					7,368	0.55			56
				191	0.01			12,518	0.61					10,159	0.50			57
				984	0.03			17,829	0.61					11,273	0.39			58
				156	0.01			7,903	0.41					5,739	0.30			59
								14,423	0.75					8,193	0.42			60
				1,959	0.02			20,795	0.22					27,659	0.30			61
				202	0.02			3,917	0.47					3,095	0.37			62
				671	0.02			11,404	0.42					11,518	0.43			63
								8,950	0.43					7,364	0.36			64
				365	0.03			5,952	0.56					6,238	0.59			65
				271	0.02			5,589	0.39					6,821	0.48			66
				1,031	0.03			7,835	0.23					13,299	0.39			67
				346	0.03			6,984	0.70					6,149	0.62			68
				1,069	0.03			17,783	0.44					19,004	0.47			69
				762	0.04			10,560	0.60					11,360	0.65			70
				13	(2)			3,550	0.57					15,253	2.44			71
				1,260	0.02			30,576	0.39					27,524	0.35			72
				767	0.04			11,972	0.60					13,071	0.65			73
				1,912	0.02			14,421	0.15					105,408	1.09			74

[2] Less than one-half of 1 cent.

TABLE 4.—REVENUE RECEIPTS OF COUNTIES,

[For a text discussion

	COUNTY.	Population, estimated as of July 1, 1913.	REVENUE RECEIPTS. Total.	Per capita.	General property taxes. Total.	General property taxes. Per capita.	Special property taxes. Total.	Special property taxes. Per capita.	Poll taxes. Total.	Poll taxes. Per capita.	Special assessments and charges for outlays. Total.	Special assessments and charges for outlays. Per capita.	Business taxes. Total.	Business taxes. Per capita.	Liquor licenses and other imposts. Total.	Liquor licenses and other imposts. Per capita.
	INDIANA—Continued.															
1	Wabash	[1] 26,926	$98,483	$3.66	$65,260	$2.42					$75	(2)				
2	Warren	[1] 10,899	54,441	5.00	36,366	3.34			$1,500	$0.14						
3	Warrick	[1] 21,911	79,796	3.64	61,301	2.80			1,222	0.06						
4	Washington	[1] 17,445	74,625	4.28	55,298	3.17			1,980	0.11						
5	Wayne	45,311	202,865	4.48	146,246	3.23			11,971	0.26						
6	Wells	[1] 22,418	95,676	4.27	72,418	3.23					426	$0.02				
7	White	[1] 17,602	87,259	4.96	60,834	3.46			6,400	0.36	1,355	0.08				
8	Whitley	[1] 16,892	54,343	3.22	40,350	2.39					1,014	0.06				
	IOWA.															
9	Total	2,222,472	$16,564,437	$7.45	$11,403,433	$5.13			$187,467	$0.08	$2,588,039	$1.16			$494,976	$0.22
10	Adair	[1] 14,420	96,791	6.71	74,976	5.20			1,257	0.09						
11	Adams	[1] 10,998	78,224	7.11	58,181	5.29			1,030	0.09	2,156	0.20				
12	Allamakee	[1] 17,328	103,232	5.96	83,756	4.83			2,577	0.15						
13	Appanoose	29,602	124,156	4.19	103,049	3.48			1,657	0.06	5,655	0.19				
14	Audubon	[1] 12,671	77,371	6.11	62,366	4.92			1,090	0.09						
15	Benton	[1] 23,156	148,334	6.40	120,444	5.18			2,311	0.10						
16	Blackhawk	48,914	193,045	3.95	134,363	2.75			4,112	0.08					28,287	0.58
17	Boone	[1] 27,626	147,695	5.35	105,544	3.82			2,514	0.09	3,243	0.12			6,000	0.22
18	Bremer	[1] 15,843	82,384	5.20	57,029	3.60			1,419	0.09					11,825	0.75
19	Buchanan	[1] 19,748	111,402	5.64	93,016	4.71			1,713	0.09						
20	Buena Vista	[1] 15,981	180,328	11.28	82,113	5.14			1,500	0.09	82,716	5.18				
21	Butler	[1] 17,119	129,148	7.54	109,876	6.42			1,597	0.09						
22	Calhoun	[1] 17,090	247,967	14.51	146,210	8.56			1,400	0.08	71,830	4.20				
23	Carroll	[1] 20,117	193,798	9.63	104,450	5.19			1,355	0.07	60,000	2.98			8,389	0.42
24	Cass	[1] 19,047	130,348	6.84	109,907	5.77			2,000	0.11						
25	Cedar	[1] 17,765	171,260	9.64	156,358	8.80			675	0.04						
26	Cerro Gordo	26,420	209,491	7.93	167,275	6.33			2,390	0.09	8,341	0.32				
27	Cherokee	16,796	95,704	5.70	75,057	4.47			1,300	0.08						
28	Chickasaw	[1] 15,375	85,499	5.56	62,721	4.08			1,327	0.09					7,600	0.49
29	Clarke	[1] 10,736	81,137	7.56	66,933	6.23			1,100	0.10						
30	Clay	[1] 12,766	110,067	8.62	88,197	6.91			986	0.08	5,699	0.45				
31	Clayton	[1] 25,576	152,606	5.97	121,131	4.73			2,377	0.09					11,625	0.45
32	Clinton	45,901	270,588	5.90	210,847	4.59			2,953	0.06	629	0.01			31,950	0.70
33	Crawford	[1] 20,041	153,324	7.65	127,527	6.36			1,728	0.09	1,818	0.09			7,800	0.39
34	Dallas	23,811	217,674	9.14	169,473	7.12			2,000	0.08	8,403	0.35				
35	Davis	[1] 13,315	85,180	6.40	64,905	4.87			1,334	0.10						
36	Decatur	[1] 16,347	122,393	7.49	94,291	5.77			1,417	0.09						
37	Delaware	[1] 17,888	124,469	6.96	112,674	6.30			1,478	0.08						
38	Des Moines	36,194	159,710	4.41	125,798	3.48			2,258	0.06					14,850	0.41
39	Dickinson	8,182	65,692	8.03	44,686	5.46			763	0.09	4,858	0.59				
40	Dubuque	57,790	302,526	5.23	197,384	3.42			5,652	0.10					79,200	1.37
41	Emmet	[1] 9,816	257,054	26.19	65,241	6.65			631	0.06	176,747	18.01				
42	Fayette	[1] 27,919	160,478	5.75	134,965	4.83			2,540	0.09					3,600	0.13
43	Floyd	[1] 17,119	108,024	6.31	91,557	5.35			1,700	0.10						
44	Franklin	[1] 14,780	199,665	13.51	100,333	6.79					83,121	5.62				
45	Fremont	[1] 15,623	105,619	6.76	87,146	5.58			1,371	0.09						
46	Greene	[1] 16,023	178,879	11.16	87,676	5.47			1,500	0.09	70,000	4.37			700	0.04
47	Grundy	[1] 13,574	85,508	6.30	68,878	5.07			1,173	0.09						
48	Guthrie	[1] 17,374	117,001	6.73	96,717	5.57			1,526	0.09						
49	Hamilton	[1] 19,242	332,921	17.31	111,019	5.77			1,676	0.09	202,872	10.54			63	(2)
50	Hancock	[1] 12,731	172,597	13.56	109,193	8.57			1,267	0.10	44,888	3.53				
51	Hardin	[1] 20,921	138,936	6.64	100,135	4.78			1,821	0.09	20,516	0.98				
52	Harrison	[1] 23,162	201,228	8.69	153,252	6.62			2,112	0.09	30,000	1.30				
53	Henry	[1] 18,640	104,085	5.58	84,098	4.51			1,706	0.09						
54	Howard	[1] 12,920	78,707	6.09	67,322	5.21			1,147	0.09						
55	Humboldt	[1] 12,182	268,705	22.06	90,083	7.39			1,060	0.09	164,829	13.53				
56	Ida	[1] 11,296	73,961	6.55	57,656	5.10			940	0.08					3,150	0.28
57	Iowa	[1] 18,409	145,599	7.91	120,370	6.54			1,620	0.09	4,839	0.26				
58	Jackson	[1] 21,258	132,561	6.24	90,717	4.27			1,974	0.09					20,613	0.97
59	Jasper	27,052	225,014	8.32	172,723	6.38			2,737	0.10	21,469	0.79				
60	Jefferson	[1] 15,951	99,684	6.25	83,649	5.24			1,600	0.10	2,195	0.14				
61	Johnson	26,270	150,791	5.74	121,768	4.64			2,160	0.08					6,375	0.24
62	Jones	[1] 19,050	120,445	6.32	94,070	4.94			1,566	0.08						
63	Keokuk	[1] 21,160	119,427	5.64	102,726	4.85			2,146	0.10						
64	Kossuth	[1] 21,971	425,638	19.37	142,642	6.49			1,900	0.09	252,158	11.48				
65	Lee	[1] 36,702	206,019	5.61	177,194	4.83			2,295	0.06					9,525	0.26
66	Linn	62,449	245,394	3.87	182,532	2.92			5,440	0.09					20,700	0.33
67	Louisa	[1] 12,855	159,735	12.43	85,282	6.63			1,248	0.10	52,025	4.05				
68	Lucas	[1] 13,462	104,417	7.76	87,290	6.48			1,231	0.09						
69	Lyon	15,096	69,724	4.62	54,340	3.60			901	0.06						
70	Madison	[1] 15,621	108,205	6.93	86,408	5.53			1,500	0.10						
71	Mahaska	[1] 29,860	174,556	5.85	156,368	5.24			2,800	0.09						
72	Marion	[1] 22,995	163,962	7.13	138,759	6.03			2,124	0.10						
73	Marshall	30,372	128,740	4.24	112,957	3.72			2,140	0.05						
74	Mills	[1] 15,811	108,922	6.89	89,800	5.68			1,316	0.08						

[1] Population enumerated as of Apr. 15, 1910; decrease since 1900; no estimate made.

TOTAL AND PER CAPITA: 1913—Continued.

of this table, see page 61.]

REVENUE RECEIPTS—continued.																		
Other business licenses.		Nonbusiness license taxes.		Fines, forfeits, and escheats.		Highway privileges.		Interest and rents.		Subventions and grants.		Donations and gifts.		Earnings of general departments and miscellaneous.		Earnings of public service enterprises.		
Total.	Per capita.	Total.	Per capita.	Total.	Per capita.	Total.	Per capita.	Total.	Per capita.	Total.	Per capita.	Total.	Per capita.	Total.	Per capita.	Total.	Per capita.	
INDIANA—Continued.																		
				$748	$0.03			$17,153	$0.64					$15,247	$0.57			1
				181	0.02			8,875	0.81					7,519	0.69			2
				356	0.02			5,817	0.27					11,100	0.51			3
				267	0.02			9,824	0.56					7,256	0.42			4
				1,874	0.04			20,071	0.44					22,703	0.50			5
				257	0.01			12,699	0.57					9,876	0.44			6
				463	0.03			10,987	0.62					7,220	0.41			7
				345	0.02			6,376	0.38					6,258	0.37			8
IOWA.																		
		$173,118	$0.08	$21,879	$0.01			$137,478	$0.06	$410,209	$0.18			$1,147,838	$0.52			9
		2,100	0.15	225	0.02			751	0.05	4,928	0.34			12,554	0.87			10
		1,032	0.09	33	(2)			609	0.06	3,032	0.28			12,151	1.11			11
		1,982	0.11	32	(2)			724	0.04	4,510	0.26			9,651	0.56			12
		1,796	0.06					225	0.01	4,510	0.15			7,264	0.25			13
		1,481	0.12	31	(2)			842	0.07	2,957	0.23			8,604	0.68			14
		2,012	0.09					2,474	0.11	5,003	0.22			16,090	0.70			15
		2,149	0.04	34	(2)			1,941	0.04	4,510	0.09			17,649	0.36			16
		1,809	0.07	1,099	0.04			1,417	0.05	4,264	0.15			21,805	0.79			17
		1,750	0.11					750	0.05	3,525	0.22			6,086	0.38			18
		1,791	0.09	60	(2)			1,019	0.05	4,018	0.20			9,785	0.50			19
		1,511	0.09					1,446	0.09	4,510	0.28			6,532	0.41			20
		1,882	0.11	148	0.01			737	0.04	4,018	0.23			10,890	0.64			21
		1,541	0.09	36	(2)			1,357	0.08	4,264	0.25			21,329	1.25			22
		4,111	0.20					815	0.04	4,018	0.20			10,660	0.53			23
		2,000	0.11	796	0.04			1,314	0.07	3,943	0.21			10,388	0.55			24
		1,620	0.09	2	(2)			1,218	0.07	4,264	0.24			7,123	0.40			25
		1,515	0.06	731	0.03			1,607	0.06	4,018	0.15			23,614	0.89			26
		1,336	0.08	27	(2)			725	0.04	4,018	0.24			13,241	0.79			27
		1,288	0.08	375	0.02			738	0.05	3,032	0.20			8,418	0.55			28
		1,245	0.12	228	0.02			463	0.04	2,957	0.28			8,211	0.77			29
		1,044	0.08					947	0.07	4,018	0.31			9,176	0.72			30
		2,451	0.09	49	(2)			1,303	0.06	5,421	0.21			8,249	0.32			31
		1,901	0.04	169	(2)			2,743	0.06	5,003	0.11			14,393	0.31			32
		1,963	0.10					953	0.05	5,175	0.26			6,360	0.32			33
		1,825	0.08	663	0.03			2,112	0.09	4,018	0.17			29,180	1.23			34
		1,729	0.13	374	0.03			1,080	0.08	3,696	0.28			12,062	0.91			35
		1,421	0.09	851	0.05			1,519	0.09	4,018	0.25			18,876	1.15			36
		1,506	0.08					1,948	0.11	4,018	0.22			2,845	0.16			37
		1,460	0.04					1,492	0.04	3,450	0.10			10,402	0.29			38
		1,024	0.13	36	(2)			614	0.08	3,032	0.37			10,679	1.31			39
		2,356	0.04	181	(2)			833	0.01	4,511	0.08			12,409	0.21			40
		760	0.08					3,326	0.34	2,957	0.30			7,392	0.75			41
		2,342	0.08	277	0.01			1,681	0.06	4,928	0.18			10,145	0.36			42
		1,287	0.08					775	0.05	3,203	0.19			9,502	0.56			43
		1,612	0.11					1,913	0.13	3,943	0.27			8,743	0.59			44
		1,441	0.09	7	(2)			996	0.06	3,204	0.21			11,454	0.73			45
		1,375	0.09	180	0.01			1,394	0.09	3,943	0.25			12,111	0.76			46
		1,364	0.10					709	0.05	3,525	0.26			9,859	0.73			47
		1,714	0.10					1,438	0.08	4,189	0.24			11,417	0.66			48
		1,360	0.07	43	(2)			3,038	0.16	4,018	0.21			8,832	0.46			49
		1,481	0.12					3,487	0.27	4,018	0.32			8,263	0.65			50
		1,816	0.09	10	(2)			2,049	0.10	4,189	0.20			8,400	0.40			51
		1,789	0.08	52	(2)			1,907	0.08	5,003	0.22			7,113	0.31			52
		1,305	0.07					2,515	0.14	3,032	0.16			11,429	0.61			53
		1,190	0.09					825	0.06	3,032	0.23			5,191	0.40			54
		1,030	0.08	516	0.04			819	0.07	3,525	0.29			6,843	0.56			55
		932	0.08					982	0.09	3,032	0.27			7,269	0.64			56
		1,638	0.09	17	(2)			1,374	0.07	4,511	0.25			11,230	0.61			57
		1,987	0.09					1,196	0.06	4,510	0.21			11,564	0.54			58
		2,503	0.09	224	0.01			1,616	0.06	4,757	0.18			18,985	0.70			59
		1,520	0.10	123	0.01			958	0.06	3,032	0.19			6,607	0.41			60
		2,044	0.08	180	0.01					5,250	0.20			13,014	0.50			61
		1,916	0.10					1,093	0.06	4,189	0.22			17,611	0.92			62
		2,099	0.10					839	0.04	4,264	0.20			7,353	0.35			63
		2,238	0.10	13	(2)			2,903	0.13	6,900	0.31			16,884	0.77			64
		1,663	0.05	301	0.01			1,223	0.03	4,264	0.12			9,554	0.26			65
		4,678	0.07	773	0.01			2,123	0.03	5,003	0.08			24,145	0.34			66
		1,172	0.09					853	0.07	2,957	0.23			16,198	1.26			67
		1,116	0.08	14	(2)			1,008	0.07	3,032	0.23			10,726	0.80			68
		73	(2)					970	0.06	4,511	0.30			8,929	0.59			69
		2,105	0.13	542	0.03					3,943	0.25			13,707	0.88			70
		2,301	0.08	144	(2)			2,138	0.07	4,157	0.16			6,048	0.20			71
		3,950	0.17	172	0.01			1,179	0.05	3,771	0.16			14,007	0.61			72
		2,062	0.07					1,438	0.05	4,510	0.15			5,633	0.19			73
		1,467	0.09	122	0.01			1,110	0.07	3,203	0.20			11,904	0.75			74

[2] Less than one-half of 1 cent.

TABLE 4.—REVENUE RECEIPTS OF COUNTIES,

[For a text discussion

	COUNTY.	Population, estimated as of July 1, 1913.	REVENUE RECEIPTS. Total.	Per capita.	General property taxes. Total.	General property taxes. Per capita.	Special property taxes. Total.	Special property taxes. Per capita.	Poll taxes. Total.	Poll taxes. Per capita.	Special assessments and charges for outlays. Total.	Special assessments and charges for outlays. Per capita.	Business taxes. Total.	Business taxes. Per capita.	Liquor licenses and other imposts. Total.	Liquor licenses and other imposts. Per capita.
	IOWA—Continued.															
1	Mitchell	[1] 13,435	$90,014	$6.70	$74,353	$5.53			$1,420	$0.11						
2	Monona	[1] 16,663	206,628	12.42	138,025	8.28			1,500	0.09	$40,987	$2.46				
3	Monroe	27,846	115,109	4.13	101,182	3.63			2,376	0.09						
4	Montgomery	[1] 16,604	90,322	5.44	78,324	4.72			1,540	0.09						
5	Muscatine	29,915	152,781	5.11	133,522	4.46			1,720	0.06						
6	O'Brien	17,352	147,339	8.49	133,803	7.71			1,480	0.08						
7	Osceola	9,030	85,529	9.47	55,579	6.15			828	0.09	5,340	0.59			$2,550	$0.28
8	Page	[1] 24,002	275,000	11.46	162,381	6.77			2,166	0.09	99,726	4.15				
9	Palo Alto	[1] 13,845	186,137	13.44	87,865	6.35					84,552	6.11				
10	Plymouth	23,427	129,898	5.54	88,612	3.78			1,766	0.08					17,022	0.73
11	Pocahontas	[1] 14,808	466,423	31.50	150,907	10.19			1,300	0.09	298,000	20.12				
12	Polk	119,473	630,878	5.28	504,006	4.22			13,000	0.11					59,166	0.50
13	Pottawattamie	56,317	325,163	5.77	220,356	3.91			3,000	0.05	60,000	1.07			9,446	0.17
14	Poweshiek	19,645	160,206	8.19	134,802	6.86			1,800	0.09						
15	Ringgold	[1] 12,904	78,877	6.11	63,603	4.93			1,200	0.09						
16	Sac	[1] 16,555	177,803	10.74	109,363	6.61			1,500	0.09	50,000	3.02				
17	Scott	62,742	302,952	4.83	179,792	2.86			3,300	0.05					93,858	1.50
18	Shelby	[1] 16,552	161,192	9.74	85,672	5.18			1,450	0.09	60,000	3.62				
19	Sioux	25,867	91,055	3.52	64,556	2.50			1,900	0.07						
20	Story	24,382	275,502	11.30	120,395	4.94			2,150	0.09	135,392	5.55				
21	Tama	[1] 22,156	187,561	8.47	169,620	7.66			2,000	0.09						
22	Taylor	[1] 16,312	161,117	9.88	97,430	5.97			1,600	0.10	43,000	2.64				
23	Union	[1] 16,616	100,920	6.07	73,116	4.40			1,400	0.08					12,600	0.76
24	Van Buren	[1] 15,020	120,217	8.00	104,588	6.96			1,500	0.10						
25	Wapello	38,494	155,040	4.03	130,679	3.39			3,276	0.09						
26	Warren	[1] 18,194	136,298	7.49	109,518	6.02			1,700	0.09						
27	Washington	[1] 19,925	145,077	7.28	123,959	6.22			1,877	0.09						
28	Wayne	[1] 16,184	89,719	5.54	70,249	4.34			1,530	0.09						
29	Webster	35,562	506,340	14.24	164,878	4.64			2,800	0.08	300,000	8.44			13,350	0.38
30	Winnebago	[1] 11,914	104,577	8.78	85,545	7.18			1,100	0.09	3,497	0.29				
31	Winneshiek	[1] 21,729	156,246	7.19	137,162	6.31			1,900	0.09						
32	Woodbury	71,841	381,180	5.31	304,575	4.24			4,350	0.06	16,662	0.23			14,732	0.21
33	Worth	[1] 9,950	78,232	7.86	64,307	6.46			900	0.09	3,693	0.37				
34	Wright	[1] 17,951	168,761	9.40	145,306	8.09					6,183	0.34				
	KANSAS.															
35	Total	[3] 1,685,621	$7,432,155	$4.41	$6,525,401	$3.87					$24,640	$0.01				
36	Allen	24,255	87,137	3.59	81,276	3.35										
37	Anderson	12,571	41,439	3.29	37,769	3.00										
38	Atchison	30,081	102,620	3.41	96,426	3.21					751	0.02				
39	Barber	10,040	70,842	7.06	63,460	6.32										
40	Barton	18,594	88,058	4.73	77,208	4.15										
41	Bourbon	25,207	53,293	2.11	50,259	1.99										
42	Brown	20,228	68,804	3.40	63,827	3.16										
43	Butler	21,240	74,544	3.51	68,665	3.23										
44	Chase	7,073	56,156	7.94	50,861	7.19										
45	Chautauqua	10,887	60,269	5.54	49,994	4.59										
46	Cherokee	38,885	115,498	2.97	91,509	2.35										
47	Cheyenne	4,150	27,584	6.65	25,776	6.21										
48	Clark	4,367	36,088	8.26	34,642	7.93										
49	Clay	15,846	65,884	4.16	62,657	3.95										
50	Cloud	19,346	88,629	4.58	78,916	4.08										
51	Coffey	15,256	63,880	4.19	58,481	3.83										
52	Comanche	4,189	27,095	6.46	25,630	6.11										
53	Cowley	31,888	162,676	5.10	155,767	4.88										
54	Crawford	51,170	112,008	2.19	83,408	1.63										
55	Decatur	7,037	39,042	5.55	33,968	4.83										
56	Dickinson	25,474	96,194	3.78	86,129	3.38										
57	Doniphan	15,141	77,431	5.11	72,376	4.78										
58	Douglas	25,615	93,279	3.64	86,136	3.36										
59	Edwards	7,336	39,675	5.41	32,868	4.48					200	0.03				
60	Elk	10,169	41,799	4.11	34,063	3.35										
61	Ellis	12,758	49,367	3.87	42,410	3.33										
62	Ellsworth	9,852	46,725	4.74	40,494	4.11										
63	Finney	6,293	48,508	7.71	44,334	7.04										
64	Ford	11,897	90,282	7.59	85,630	7.20										
65	Franklin	21,075	64,562	3.06	60,875	2.89										
66	Geary	10,100	43,142	4.27	40,160	3.98										
67	Gove	4,291	17,379	4.05	13,694	3.19										
68	Graham	8,028	35,385	4.41	31,208	3.89										
69	Grant	920	19,604	21.31	19,120	20.78										
70	Gray	3,068	25,466	8.30	19,457	6.34										
71	Greeley	880	19,795	22.49	17,428	19.80										
72	Greenwood	15,246	91,740	6.01	80,628	5.29										
73	Hamilton	2,528	23,813	9.42	21,985	8.70										
74	Harper	13,780	57,646	4.18	50,644	3.68										
75	Harvey	19,269	54,595	2.83	42,789	2.22										

[1] Population enumerated as of Apr. 15, 1910; decreased since 1900; no estimate made.

[3] Less than one-half of 1 cent.

TOTAL AND PER CAPITA: 1913—Continued.

of this table, see page 61.]

REVENUE RECEIPTS—continued.																		
Other business licenses.		Nonbusiness license taxes.		Fines, forfeits, and escheats.		Highway privileges.		Interest and rents.		Subventions and grants.		Donations and gifts.		Earnings of general departments and miscellaneous.		Earnings of public service enterprises.		
Total.	Per capita.	Total.	Per capita.	Total.	Per capita.	Total.	Per capita.	Total.	Per capita.	Total.	Per capita.	Total.	Per capita.	Total.	Per capita.	Total.	Per capita.	
IOWA—Continued.																		
		$1,477	$0.11					$543	$0.04	$4,018	$0.30			$8,203	$0.61			1
		1,932	0.12	$704	$0.04			2,325	0.14	4,757	0.29			16,398	0.99			2
		1,590	0.06	139	(2)			927	0.03	2,957	0.11			5,938	0.21			3
		1,128	0.07					1,368	0.08	3,032	0.18			4,930	0.30			4
		1,642	0.05	265	0.01			1,590	0.05	3,771	0.13			10,271	0.34			5
		1,608	0.09	50	(2)					4,264	0.25			6,134	0.35			6
		931	0.10							2,957	0.33			17,344	1.92			7
		2,283	0.10							4,018	0.17			4,425	0.18			8
		1,236	0.09					1,645	0.12	4,018	0.29			6,821	0.49			9
		2,102	0.09	109	(2)			1,474	0.06	5,914	0.25			12,899	0.55			10
		1,333	0.09					1,424	0.10	4,757	0.32			8,702	0.59			11
		3,729	0.03	2,371	0.02			8,805	0.07	5,496	0.05			34,305	0.29			12
		2,717	0.05	447	0.01			2,223	0.04	6,900	0.12			20,074	0.36			13
		1,673	0.09					704	0.04	4,018	0.20			17,809	0.91			14
		1,400	0.11	56	(2)			567	0.04	4,018	0.31			8,033	0.62			15
		1,491	0.09	254	0.02			1,007	0.06	4,018	0.24			10,170	0.61			16
		2,674	0.04	75	(2)			1,824	0.03	4,018	0.06			17,411	0.28			17
		1,660	0.10					2,010	0.12	4,018	0.24			6,382	0.39			18
		2,603	0.10	81	(2)					5,743	0.22			16,172	0.63			19
		1,731	0.07					1,466	0.06	4,017	0.16			10,351	0.43			20
		2,068	0.09	77	(2)			1,766	0.08	5,250	0.24			6,780	0.31			21
		1,404	0.09	330	0.02			910	0.06	4,264	0.26			12,179	0.75			22
		850	0.05	53	(2)			255	0.02	3,525	0.22			9,121	0.55			23
		1,712	0.11	1,086	0.07			590	0.04	3,525	0.23			7,216	0.48			24
		1,572	0.04	3,318	0.09			1,048	0.03	3,525	0.09			11,622	0.30			25
		1,919	0.11	2,019	0.11			1,763	0.10	4,264	0.23			15,115	0.83			26
		1,957	0.10	56	(2)			1,585	0.08	3,771	0.19			11,872	0.60			27
		1,336	0.08	65	(2)			900	0.06	4,017	0.25			11,622	0.72			28
		1,711	0.05	253	0.01			3,944	0.11	5,932	0.17			13,472	0.38			29
		1,049	0.09					503	0.04	2,957	0.25			9,926	0.83			30
		1,972	0.09					1,333	0.06	5,003	0.23			8,876	0.41			31
		2,356	0.03	181	(2)			3,618	0.05	5,989	0.08			28,717	0.40			32
		960	0.10					557	0.06	3,278	0.33			4,537	0.46			33
		1,351	0.08					2,213	0.12	4,436	0.25			9,272	0.52			34
KANSAS.																		
$9,036	$0.01	$40,608	$0.02	$61,615	$0.04	$11,359	$0.01	$187,138	$0.11	$40,196	$0.02			$524,094	$0.31	$8,068	(2)	35
50	(2)			615	0.03			2,462	0.10					2,734	0.11			36
200	0.02			86	0.01			2,206	0.18					1,178	0.09			37
100	(2)							2,295	0.08	50	(2)			2,998	0.10			38
				512	0.05			2,252	0.22					4,618	0.46			39
100	0.01	623	0.02	2,562	0.13			2,242	0.12	50	(2)			5,273	0.28			40
				166	0.01			1,924	0.08					944	0.03			41
200	0.01							1,356	0.07	50	(2)			3,371	0.17			42
250	0.01							3,540	0.17					2,089	0.10			43
38	0.01	214	0.03	112	0.02			1,641	0.23	550	0.08			2,740	0.39			44
170	0.02			430	0.04			4,831	0.44					4,844	0.44			45
150	(2)			1,033	0.03			2,503	0.06	375	0.01			19,928	0.51			46
50	0.01			501	0.12			746	0.18	50	(2)			461	0.11			47
				759	0.17			661	0.15					26	0.01			48
100	0.01			82	0.01			1,648	0.10	50	(2)			1,347	0.09			49
125	0.01	3,150	0.16	1,010	0.05			1,715	0.09	50	(2)			3,663	0.19			50
150	0.01			1,139	0.07			1,494	0.10					2,616	0.17			51
50	0.01			207	0.05			1,012	0.24					196	0.05			52
140	(2)			1,202	0.04			2,592	0.08					2,975	0.09			53
				3,290	0.06			2,779	0.05	375	0.01			22,156	0.43			54
		150	0.02					852	0.12	550	0.08			3,522	0.50			55
104	(2)	660	0.03	1,153	0.04			2,031	0.08	50	(2)			6,067	0.24			56
250	0.02			52	(2)			2,434	0.16	50	(2)			2,259	0.15			57
				114	(2)			1,793	0.07	50	(2)			5,186	0.20			58
125	0.02	1,326	0.18	313	0.04			2,308	0.31	2,525	0.34			10	(2)			59
150	0.01	164	0.02	1,690	0.17			1,295	0.13	50	(2)			4,387	0.43			60
		250	0.02	74	0.01			303	0.02	50	(2)			6,280	0.49			61
106	0.01	207	0.02	112	0.01			1,542	0.16	50	0.01			4,214	0.43			62
		344	0.05	32	0.01			1,140	0.18					2,658	0.42			63
				192	0.02			930	0.08	3,058	0.26			472	0.04			64
50	(2)			238	0.01			1,382	0.07	50	(2)			1,967	0.09			65
50	(2)			560	0.06			884	0.09	50	(2)			1,438	0.14			66
		42	0.01	500	0.12			510	0.12	50	0.01			2,583	0.60			67
		144	0.02	611	0.07			989	0.12	50	0.01			2,383	0.30			68
		37	0.04					253	0.28	194	0.21							69
50	0.02	196	0.06	9	(2)			520	0.17	1,000	0.33			4,234	1.38			70
		23	0.03	8	0.01			216	0.25	384	0.44			1,736	1.97			71
				177	0.01			1,494	0.10					9,441	0.61			72
		97	0.04	40	0.02			762	0.30	588	0.23			341	0.13			73
150	0.01			185	0.01			1,590	0.12					5,077	0.37			74
150	0.01	2,238	0.12	563	0.03			2,601	0.13					6,254	0.32			75

[2] Population enumerated as of Mar. 1, 1913, by state census.

TABLE 4.—REVENUE RECEIPTS OF COUNTIES,

[For a text discussion

	COUNTY.	Population, estimated as of July 1, 1913.	REVENUE RECEIPTS. Total.	Per capita.	General property taxes. Total.	Per capita.	Special property taxes. Total.	Per capita.	Poll taxes. Total.	Per capita.	Special assessments and charges for outlays. Total.	Per capita.	Business taxes. Total.	Per capita.	Liquor licenses and other imposts. Total.	Per capita.
	KANSAS—Continued.															
1	Haskell	1,070	$19,753	$18.46	$18,955	$17.71										
2	Hodgeman	3,044	23,766	7.81	22,817	7.50										
3	Jackson	16,465	67,888	4.12	61,373	3.73										
4	Jefferson	15,458	70,241	4.54	61,016	3.95										
5	Jewell	17,006	85,015	5.00	70,141	4.12										
6	Johnson	18,846	124,469	6.60	96,481	5.12					$22,032	$1.17				
7	Kearny	2,447	31,451	12.85	26,411	10.79										
8	Kingman	12,377	62,139	5.02	56,124	4.53										
9	Kiowa	6,525	45,908	7.04	41,540	6.37										
10	Labette	34,429	100,339	2.91	90,585	2.63										
11	Lane	2,221	18,609	8.38	16,478	7.42										
12	Leavenworth	40,331	292,523	7.25	277,781	6.89										
13	Lincoln	10,168	56,157	5.52	48,695	4.79										
14	Linn	16,123	51,509	3.19	48,703	3.02										
15	Logan	3,222	23,563	7.31	20,249	6.28										
16	Lyon	26,230	121,200	4.62	110,302	4.21										
17	McPherson	20,721	57,494	2.77	45,520	2.20										
18	Marion	22,686	94,314	4.16	79,175	3.49					208	0.01				
19	Marshall	22,633	103,970	4.59	97,505	4.31										
20	Meade	5,116	29,950	5.85	28,844	5.64										
21	Miami	20,026	59,763	2.98	54,876	2.74										
22	Mitchell	14,078	74,083	5.26	61,149	4.34										
23	Montgomery	48,436	203,374	4.20	188,436	3.89										
24	Morris	12,117	56,649	4.68	49,575	4.09										
25	Morton	1,582	6,970	4.41	5,816	3.68										
26	Nemaha	20,089	48,953	2.44	42,272	2.10										
27	Neosho	22,829	65,726	2.88	47,975	2.10										
28	Ness	6,113	35,746	5.85	31,703	5.19										
29	Norton	10,264	56,852	5.54	45,018	4.39										
30	Osage	20,422	63,167	3.09	54,083	2.65										
31	Osborne	12,689	59,379	4.68	46,821	3.69										
32	Ottawa	11,720	69,163	5.90	63,088	5.38										
33	Pawnee	8,579	51,161	5.96	48,022	5.60										
34	Phillips	13,172	92,702	7.04	82,568	6.27										
35	Pottawatomie	16,778	55,147	3.29	48,331	2.88										
36	Pratt	11,309	71,034	6.28	66,258	5.86										
37	Rawlins	5,455	28,111	5.15	24,877	4.56										
38	Reno	38,463	151,246	3.93	141,711	3.68										
39	Republic	17,025	68,698	4.04	54,251	3.19										
40	Rice	14,629	92,232	6.30	85,414	5.84										
41	Riley	15,558	69,769	4.48	65,641	4.22										
42	Rooks	10,625	61,192	5.76	49,694	4.68										
43	Rush	7,952	37,677	4.74	30,398	3.82										
44	Russell	11,362	57,000	5.03	50,105	4.41										
45	Saline	20,852	112,310	5.39	101,943	4.89										
46	Scott	2,354	23,758	10.09	19 318	8.20										
47	Sedgwick	77 715	358,173	4.61	271,517	3.49										
48	Seward	4,074	37,178	9.13	35,255	8.65										
49	Shawnee	70,091	234,158	3.34	209,077	2.98										
50	Sheridan	4,524	23,088	5.10	20,397	4.51										
51	Sherman	4,183	34,556	8.26	30,483	7.29										
52	Smith	15,661	50,088	3.20	43,418	2.77										
53	Stafford	11,732	63 706	5.43	56 361	4.80										
54	Stanton	696	13 099	18.81	11,947	17.17										
55	Stevens	2,201	25,707	11.68	24,120	10.96										
56	Sumner	29,248	136,513	4.67	122,258	4.18										
57	Thomas	3,704	29,749	8.03	26,384	7.12										
58	Trego	4,390	39,114	8.91	36,783	8.38										
59	Wabaunsee	12,185	69,751	5.72	58,444	4.80					897	0.07				
60	Wallace	2,184	16,537	7.57	14,976	6.86										
61	Washington	20,007	59,981	3.00	55,114	2.75										
62	Wichita	1,507	16,396	10.88	10,044	6.66										
63	Wilson	18,703	62,449	3.34	53,259	2.85										
64	Woodson	10,110	28 551	2.82	27,070	2.68										
65	Wyandotte	105,080	403,308	3.84	327 529	3.12					552	0.01				
	KENTUCKY.															
66	Total	2,336,277	$8,607,899	$3.68	$5,246,650	$2.25			$549,036	$0.24	$20,311	$0.01				
67	Adair	17,027	44,507	2.61	15,955	0.94			6,598	0.39						
68	Allen	14,955	62,546	4.18	36,693	2.45			5,357	0.36						
69	Anderson	10,176	57,320	5.63	41,919	4.12			1,916	0.19						
70	Ballard	13,317	83,427	6.26	54,109	4.06			3,988	0.30	3,822	0.29				
71	Barren	25,974	87,239	3.36	40,245	1.55			10,878	0.42						

[1] Less than one-half of 1 cent.

TOTAL AND PER CAPITA: 1913—Continued.

of this table, see page 61.]

REVENUE RECEIPTS—continued.																		
Other business licenses.		Nonbusiness license taxes.		Fines, forfeits, and escheats.		Highway privileges.		Interest and rents.		Subventions and grants.		Donations and gifts.		Earnings of general departments and miscellaneous.		Earnings of public service enterprises.		
Total.	Per capita.	Total.	Per capita.	Total.	Per capita.	Total.	Per capita.	Total.	Per capita.	Total.	Per capita.	Total.	Per capita.	Total.	Per capita.	Total.	Per capita.	
KANSAS—Continued.																		
		$70	$0.07					$155	$0.14	$557	$0.52			$16	$0.01			1
				$4	(1)			741	0.24					204	0.07			2
$200	$0.01			542	$0.03			2,159	0.13	50	(1)			3,564	0.22			3
50	(1)	172	0.01	125	0.01			1,547	0.10	50	(1)			7,281	0.47			4
200	0.01	2,747	0.16	351	0.02			3,183	0.19	50	(1)			8,343	0.49			5
50	(1)			1,881	0.10			1,464	0.08	50	(1)			2,511	0.13			6
		104	0.04	603	0.25			687	0.28					3,646	1.49			7
				166	0.01			1,694	0.14					4,155	0.34			8
				382	0.06			1,803	0.28					2,183	0.33			9
150	(1)					$6,635	$0.19	1,743	0.05					1,226	0.04			10
		72	0.03					612	0.28	550	0.25			897	0.40			11
100	(1)	1,558	0.04	2,319	0.06			5,276	0.13	50	(1)			5,439	0.13			12
200	0.02	164	0.02	116	0.01			2,444	0.24	50	(1)			4,488	0.44			13
52	(1)			706	0.04			430	0.03					1,618	0.10			14
		26	0.01	14	(1)			1,190	0.37	50	0.02			337	0.10	$1,697	$0.53	15
		700	0.03	631	0.02			2,678	0.10	50	(1)			6,839	0.26			16
150	0.01	435	0.02	238	0.01			1,791	0.09					9,360	0.45			17
100	(1)	450	0.02	591	0.03			2,226	0.10					11,564	0.51			18
				12	(1)			2,213	0.10	396	0.02			3,844	0.17			19
113	0.02			26	0.01			605	0.12					362	0.07			20
200	0.01			93	(1)			1,656	0.08	50	(1)			2,888	0.14			21
250	0.02	2,511	0.18	516	0.04			1,498	0.11	50	(1)			8,109	0.58			22
150	(1)			2,440	0.05			3,520	0.07					8,828	0.18			23
150	0.01	387	0.03	396	0.03			718	0.06	50	(1)			5,403	0.45			24
		89	0.06	10	0.01			73	0.05	875	0.55			107	0.07			25
200	0.01			18	(1)			2,870	0.14	50	(1)			3,543	0.18			26
100	(1)	1,777	0.08	2,393	0.10			1,183	0.05	6,659	0.29			5,639	0.25			27
		132	0.02	27	(1)			1,976	0.32	50	0.01			1,858	0.30			28
		263	0.03					1,493	0.15	50	(1)			5,080	0.49	4,948	0.48	29
		198	0.01	558	0.03			1,878	0.09	50	(1)			6,400	0.31			30
250	0.02	1,577	0.12	55	(1)			1,101	0.09	3,856	0.30			5,719	0.45			31
250	0.02	187	0.02	815	0.07			1,427	0.12	50	(1)			3,346	0.29			32
75	0.01			439	0.05			715	0.08					1,910	0.22			33
100	0.01	273	0.02	428	0.03			1,251	0.09	50	(1)			8,032	0.61			34
150	0.01							1,369	0.08	50	(1)			5,247	0.31			35
200	0.02			1,300	0.11			2,136	0.19					1,140	0.10			36
		9	(1)	525	0.10			673	0.12	1,277	0.23			750	0.14			37
				2,190	0.06			4,531	0.12					2,814	0.07			38
150	0.01	2,413	0.14	63	(1)			1,805	0.11	4,965	0.29			5,051	0.30			39
150	0.01	382	0.03	95	0.01			1,846	0.13					4,345	0.30			40
100	0.01			15	(1)			1,244	0.08	50	(1)			2,719	0.17			41
200	0.02	1,455	0.14	385	0.04			1,188	0.11	3,312	0.31			4,958	0.47			42
		110	0.01	805	0.10			2,492	0.31	50	0.01			3,822	0.48			43
		112	0.01	133	0.01			968	0.09	50	(1)			5,632	0.50			44
		603	0.03	648	0.03			1,883	0.09	50	0.02			7,183	0.34			45
		121	0.05	270	0.12			742	0.32	1,469	0.62			1,838	0.78			46
250	(1)	3,892	0.05	2,637	0.03			8,435	0.11	50	(1)			71,392	0.92			47
13	(1)			559	0.14			891	0.22					460	0.11			48
925	0.01			4,680	0.07			5,564	0.08	50	(1)			13,862	0.20			49
		53	0.01	15	(1)			647	0.14	50	0.01			1,926	0.43			50
		228	0.05	15	(1)			843	0.20	50	0.01			1,514	0.36	1,423	0.34	51
100	0.01	200	0.01	138	0.01			1,862	0.12	50	(1)			4,320	0.28			52
				2,806	0.24			2,735	0.23					1,804	0.15			53
								224	0.32	50	0.07			878	1.26			54
				57	0.03			588	0.27					942	0.43			55
				5,012	0.17			5,402	0.18					3,841	0.13			56
		68	0.02	23	0.01			590	0.16	809	0.22			1,875	0.51			57
		75	0.02	11	(1)			153	0.03	50	0.01			2,042	0.47			58
150	0.01	185	0.02	760	0.06			1,207	0.10	50	(1)			8,058	0.66			59
		170	0.08	13	0.01			363	0.17	50	0.02			965	0.44			60
250	0.01			22	(1)			1,439	0.07	50	(1)			3,106	0.16			61
		95	0.06	2	(1)			453	0.30	1,502	1.00			4,300	2.85			62
150	0.01	408	0.02	593	0.03			2,144	0.11	50	(1)			5,845	0.31			63
100	0.01			100	0.01			628	0.06	50	(1)			603	0.06			64
		6,302	0.06	509	(1)	4,724	0.05	10,365	0.10	1,870	0.02			51,457	0.49			65
KENTUCKY.																		
								$24,792	$0.01	$2,531,488	$1.08	$25,725	$0.01	$209,492	$0.09	$405	(1)	66
										$21,639	1.27			315	0.02			67
								226	0.02	20,093	1.34			177	0.01			68
										13,168	1.29			317	0.03			69
										16,417	1.23	235	0.02	4,856	0.36			70
										35,135	1.35			981	0.04			71

TABLE 4.—REVENUE RECEIPTS OF COUNTIES,

[For a text discussion

	COUNTY.	Population, estimated as of July 1, 1913.	REVENUE RECEIPTS. Total.	Per capita.	General property taxes. Total.	General property taxes. Per capita.	Special property taxes. Total.	Special property taxes. Per capita.	Poll taxes. Total.	Poll taxes. Per capita.	Special assessments and charges for outlays. Total.	Special assessments and charges for outlays. Per capita.	Business taxes. Total.	Business taxes. Per capita.	Liquor licenses and other imposts. Total.	Liquor licenses and other imposts. Per capita.
	KENTUCKY—Continued.															
1	Bath	[1] 13,988	$57,431	$4.11	$34,832	$2.49			$3,290	$0.24						
2	Bell	32,587	71,154	2.18	43,408	1.33			1,193	0.04						
3	Boone	[1] 9,420	41,671	4.42	26,072	2.77			4,649	0.49						
4	Bourbon	[1] 17,462	122,633	7.02	102,080	5.85			2,646	0.15	$800	$0.05				
5	Boyd	24,941	76,945	3.09	64,336	2.58										
6	Boyle	14,945	65,351	4.37	40,714	2.72			6,300	0.42						
7	Bracken	[1] 10,308	52,595	5.10	36,420	3.53			3,244	0.31						
8	Breathitt	18,586	64,587	3.48	18,358	0.99			9,275	0.50						
9	Breckinridge	21,196	76,393	3.60	37,818	1.78			10,465	0.49						
10	Bullitt	[1] 9,487	50,239	5.30	32,784	3.46			3,892	0.41	519	0.05				
11	Butler	[1] 15,805	57,720	3.65	20,431	1.29			11,473	0.73						
12	Caldwell	[1] 14,063	49,593	3.53	24,158	1.72			5,522	0.39						
13	Calloway	20,593	85,367	4.15	39,779	1.93			9,752	0.47						
14	Campbell	61,042	86,601	1.42	68,586	1.12					236	(2)				
15	Carlisle	[1] 9,048	41,664	4.61	22,319	2.47			2,952	0.33						
16	Carroll	[1] 8,110	42,588	5.25	27,301	3.37			3,772	0.47						
17	Carter	22,532	60,573	2.69	26,091	1.16			2,111	0.09						
18	Casey	15,589	46,477	2.98	18,738	1.20			3,046	0.20						
19	Christian	39,132	159,813	4.08	89,068	2.28			12,395	0.32	2,689	0.07				
20	Clark	18,407	82,593	4.49	59,557	3.24			4,224	0.23						
21	Clay	18,576	51,255	2.76	17,580	0.95			3,050	0.16						
22	Clinton	8,244	20,208	2.45	5,229	0.63			2,326	0.28						
23	Crittenden	[1] 13,296	56,049	4.22	23,547	1.77			7,052	0.53						
24	Cumberland	10,132	29,064	2.87	9,063	0.89			5,689	0.56						
25	Daviess	41,784	168,859	4.04	114,964	2.75			9,810	0.23	2,000	0.05				
26	Edmonson	10,594	28,984	2.74	8,577	0.81			2,580	0.24						
27	Elliott	[1] 9,814	24,032	2.45	4,858	0.50			2,700	0.28						
28	Estill	12,469	40,076	3.21	17,582	1.41			4,663	0.37						
29	Fayette	49,547	275,104	5.55	257,370	5.19			981	0.02						
30	Fleming	[1] 16,066	76,553	4.76	48,150	3.00			5,830	0.36						
31	Floyd	19,621	49,137	2.50	23,508	1.20			5,566	0.28						
32	Franklin	21,225	85,814	4.04	68,310	3.22			3,793	0.18						
33	Fulton	14,948	66,521	4.45	37,927	2.54			2,765	0.18						
34	Gallatin	[1] 4,697	24,509	5.22	16,429	3.50			1,883	0.40						
35	Garrard	[1] 11,894	66,890	5.62	44,262	3.72			4,443	0.37						
36	Grant	[1] 10,581	58,627	5.54	41,537	3.93			2,891	0.27						
37	Graves	33,648	157,929	4.69	86,887	2.58			15,376	0.46						
38	Grayson	19,984	76,395	3.82	39,077	1.96			6,898	0.35						
39	Green	[1] 11,871	31,435	2.65	8,669	0.73			6,229	0.52						
40	Greenup	19,463	50,985	2.62	25,252	1.30										
41	Hancock	[1] 8,512	37,191	4.37	19,958	2.34			4,204	0.49						
42	Hardin	[1] 22,696	95,817	4.22	38,573	1.70			7,041	0.31						
43	Harlan	10,800	41,137	3.81	15,505	1.44			5,550	0.51						
44	Harrison	[1] 16,873	82,024	4.86	59,748	3.54			6,234	0.37						
45	Hart	[1] 18,173	65,890	3.63	33,215	1.83			5,549	0.31						
46	Henderson	[1] 29,352	141,774	4.83	99,376	3.39			8,023	0.27						
47	Henry	[1] 13,716	59,099	4.31	36,886	2.69			5,666	0.41						
48	Hickman	11,750	69,630	5.93	40,534	3.45			6,058	0.52						
49	Hopkins	35,360	133,062	3.76	62,064	1.76			11,889	0.34						
50	Jackson	10,789	25,057	2.32	7,523	0.70										
51	Jefferson	272,786	806,264	2.96	722,743	2.65										
52	Jessamine	12,835	60,307	4.70	46,201	3.60			2,022	0.16						
53	Johnson	18,700	54,430	2.91	19,223	1.03			3,513	0.19						
54	Kenton	72,553	152,595	2.10	126,473	1.74										
55	Knott	11,468	37,330	3.26	13,992	1.22			4,623	0.40						
56	Knox	23,656	66,902	2.83	26,194	1.11			6,373	0.27						
57	Larue	[1] 10,701	41,876	3.91	20,818	1.95			5,918	0.55						
58	Laurel	20,612	67,534	3.28	29,549	1.43			4,297	0.21						
59	Lawrence	20,215	63,686	3.15	26,110	1.29			3,760	0.19						
60	Lee	10,032	30,288	3.02	12,240	1.22			2,867	0.29						
61	Leslie	9,698	32,666	3.37	15,558	1.60			2,271	0.23						
62	Letcher	11,094	40,328	3.63	17,837	1.61			2,600	0.23						
63	Lewis	[1] 16,887	49,014	2.90	23,883	1.41			2,364	0.14						
64	Lincoln	18,168	82,528	4.54	49,256	2.71			6,943	0.38						
65	Livingston	[1] 10,627	48,964	4.61	24,817	2.34			3,849	0.36						
66	Logan	[1] 24,977	98,877	3.96	61,862	2.48			7,141	0.29						
67	Lyon	9,455	36,657	3.88	15,383	1.63			3,360	0.36						
68	McCracken	37,121	140,126	3.78	96,104	2.59			4,725	0.13	617	0.02				
69	McCreary	(3)	14,045	(4)	13,304	(4)			741	(4)						
70	McLean	13,498	43,270	3.21	20,419	1.51			3,989	0.30						
71	Madison	27,387	113,792	4.16	73,752	2.69			6,000	0.22						
72	Magoffin	14,189	36,711	2.59	9,245	0.65			3,736	0.26						
73	Marion	16,343	60,511	3.70	34,649	2.12			8,123	0.50						
74	Marshall	16,445	61,027	3.71	27,901	1.70			7,198	0.44						
75	Martin	7,782	27,555	3.54	11,372	1.46			2,360	0.30						

[1] Population enumerated as of Apr. 15, 1910; decrease since 1900; no estimate made.
[2] Less than one-half of 1 cent.

TOTAL AND PER CAPITA: 1913—Continued.

of this table, see page 61.]

REVENUE RECEIPTS—continued.																		
Other business licenses.		Nonbusiness license taxes.		Fines, forfeits, and escheats.		Highway privileges.		Interest and rents.		Subventions and grants.		Donations and gifts.		Earnings of general departments and miscellaneous.		Earnings of public service enterprises.		
Total	Per capita.	Total.	Per capita.	Total.	Per capita.	Total.	Per capita.	Total.	Per capita.	Total.	Per capita.	Total.	Per capita.	Total.	Per capita.	Total.	Per capita.	
KENTUCKY—Continued.																		
								$45	(2)	$17,902	$1.28	$500	$0.04	$862	$0.06			1
										26,387	0.81			166	0.01			2
										10,166	1.08	100	0.01	684	0.07			3
										15,119	0.87	176	0.01	1,812	0.10			4
										12,536	0.50			73	(2)			5
								279	$0.02	18,012	1.21			46	(2)			6
								146	0.01	12,685	1.23			100	0.01			7
								772	0.04	33,238	1.79			2,944	0.16			8
										27,502	1.30	201	0.01	407	0.02			9
								315	0.03	12,615	1.33			114	0.01			10
										25,067	1.59	125	0.01	624	0.04			11
										16,563	1.18	198	0.01	3,152	0.22			12
										31,557	1.53	50	(2)	4,229	0.21			13
										17,372	0.28			407	0.01			14
										11,855	1.31			4,538	0.50			15
										11,280	1.39			235	0.03			16
										32,061	1.42			310	0.01			17
										24,593	1.58			100	0.01			18
										43,355	1.11	120	(2)	12,186	0.31			19
								3,551	0.19	13,069	0.71			2,192	0.12			20
										30,472	1.64			153	0.01			21
										12,453	1.51			200	0.02			22
										21,481	1.62	26	(2)	3,943	0.30			23
										14,175	1.40			137	0.01			24
								150	(2)	34,693	0.83	100	(2)	7,142	0.17			25
										17,664	1.67			163	0.02			26
										16,223	1.65	7	(2)	244	0.02			27
										17,824	1.43			7	(2)			28
										16,577	0.33			176	(2)			29
										19,661	1.22	133	0.01	2,374	0.15	$405	$0.03	30
										20,050	1.02			13	(2)			31
								1,110	0.05	12,471	0.59	52	(2)	78	(2)			32
										22,487	1.50	1,289	0.09	2,053	0.14			33
										5,654	1.20	40	0.01	503	0.11			34
										17,620	1.48			565	0.05			35
										13,772	1.30	283	0.03	144	0.01			36
										50,871	1.51			4,795	0.14			37
										30,299	1.52			121	0.01			38
								48	(2)	16,337	1.38			152	0.01			39
										25,696	1.32			37	(2)			40
										11,585	1.36			1,444	0.17			41
								2,800	0.12	30,980	1.36	5,376	0.24	11,047	0.49			42
										19,958	1.85			124	0.01			43
										14,239	0.84			1,803	0.11			44
										26,968	1.48			158	0.01			45
										28,119	0.96	124	(2)	6,132	0.21			46
										16,343	1.19			204	0.01			47
										21,076	1.79			1,962	0.17			48
										50,683	1.43	2,191	0.06	6,235	0.18			49
										17,326	1.61			208	0.02			50
								6,827	0.03	43,707	0.16			32,987	0.12			51
								99	0.01	11,111	0.87	26	(2)	848	0.07			52
										28,365	1.52	400	0.02	2,929	0.16			53
								1,536	0.02	24,000	0.33			586	0.01			54
										18,617	1.62			98	0.01			55
										33,195	1.40	1,000	0.04	140	0.01			56
										14,752	1.38			388	0.04			57
										33,343	1.62			345	0.02			58
										29,502	1.46	275	0.01	4,039	0.20			59
										15,022	1.50			159	0.02			60
										14,723	1.52			114	0.01			61
										19,773	1.78			118	0.01			62
										22,719	1.35			48	(2)			63
										26,270	1.45			59	(2)			64
										15,031	1.41	300	0.03	4,967	0.47			65
										29,748	1.19			126	0.01			66
										16,158	1.71			1,756	0.19			67
								5,830	0.16	15,907	0.43	103	(2)	16,840	0.45			68
																		69
										18,784	1.39			78	0.01			70
										29,361	1.07	3,033	0.11	1,646	0.06			71
										23,198	1.63			532	0.04			72
										17,739	1.09							73
										23,224	1.41			2,704	0.16			74
										11,726	1.51			2,097	0.27			75

[3] Population not estimated; McCreary County organized in 1912 from parts of Pulaski, Wayne, and Whitley Counties.
[4] Per capita not computed.

TABLE 4.—REVENUE RECEIPTS OF COUNTIES,

[For a text discussion

	COUNTY.	Population, estimated as of July 1, 1913.	REVENUE RECEIPTS.													
			Total.	Per capita.	General property taxes.		Special property taxes.		Poll taxes.		Special assessments and charges for outlays.		Business taxes.		Liquor licenses and other imposts.	
					Total.	Per capita.	Total.	Per capita.	Total.	Per capita.	Total.	Per capita.	Total.	Per capita.	Total.	Per capita.
	KENTUCKY—Continued.															
1	Mason	[1] 18,611	$100,976	$5.43	$81,087	$4.36			$2,719	$0.15	$70	(2)				
2	Meade	[1] 9,783	46,015	4.70	28,043	2.87			2,280	0.23						
3	Menifee	[1] 6,153	17,201	2.80	5,798	0.94			1,855	0.30						
4	Mercer	[1] 14,063	78,490	5.58	58,299	4.15			2,207	0.16						
5	Metcalfe	10,604	29,168	2.75	8,992	0.85			4,922	0.46						
6	Monroe	13,860	36,203	2.61	14,957	1.08			3,252	0.23						
7	Montgomery	12,878	71,434	5.55	50,503	3.92			5,276	0.41						
8	Morgan	17,385	48,466	2.79	18,290	1.05			3,925	0.23						
9	Muhlenberg	31,149	77,713	2.50	43,239	1.39										
10	Nelson	16,907	93,723	5.55	64,013	3.79			3,249	0.19	870	$0.05				
11	Nicholas	[1] 10,601	51,345	4.84	31,656	2.99			4,397	0.41						
12	Ohio	27,758	90,396	3.26	42,628	1.54			10,912	0.39						
13	Oldham	7,303	43,377	5.94	33,880	4.64			1,736	0.24						
14	Owen	[1] 14,248	65,693	4.61	37,597	2.64			6,063	0.43	229	0.02				
15	Owsley	8,336	22,369	2.68	7,331	0.88			2,325	0.28						
16	Pendleton	[1] 11,985	50,653	4.23	29,967	2.50			3,541	0.30	1,578	0.13				
17	Perry	12,221	43,422	3.55	19,575	1.60			4,325	0.35						
18	Pike	34,599	105,459	3.05	46,646	1.35			6,118	0.18						
19	Powell	[1] 6,268	17,844	2.85	6,778	1.08			2,109	0.34						
20	Pulaski	[3] 37,510	93,764	(4)	34,159	(4)			7,573	(4)						
21	Robertson	[1] 4,121	19,783	4.80	13,459	3.27			1,564	0.38						
22	Rockcastle	15,140	47,240	3.12	17,735	1.17			7,297	0.48						
23	Rowan	9,814	28,047	2.86	9,884	1.01			2,877	0.29						
24	Russell	11,240	31,674	2.82	11,858	1.06			3,574	0.32						
25	Scott	[1] 16,956	87,114	5.14	69,452	4.10			2,569	0.15						
26	Shelby	[1] 18,041	125,224	6.94	94,931	5.26			3,600	0.20						
27	Simpson	[1] 11,460	72,505	6.33	54,878	4.79			3,390	0.30						
28	Spencer	7,618	39,453	5.18	23,948	3.14			3,222	0.42						
29	Taylor	12,248	32,853	2.68	10,317	0.84			5,648	0.46						
30	Todd	[1] 16,488	63,663	3.86	34,245	2.08			4,277	0.26						
31	Trigg	14,690	50,102	3.41	17,892	1.22			6,075	0.41						
32	Trimble	[1] 6,512	26,067	4.00	13,300	2.04			3,610	0.55						
33	Union	[1] 19,886	107,497	5.41	60,943	3.06			4,479	0.23	4,341	0.22				
34	Warren	30,775	107,143	3.48	68,776	2.23			7,249	0.24						
35	Washington	[1] 13,940	57,437	4.12	32,122	2.30			6,053	0.43						
36	Wayne	[3] 18,370	54,156	(4)	20,514	(4)			6,809	(4)						
37	Webster	21,258	90,836	4.27	43,194	2.03			7,625	0.36	2,540	0.12				
38	Whitley	[3] 34,244	92,972	(4)	42,113	(4)			3,615	(4)						
39	Wolfe	10,220	27,013	2.64	7,545	0.74			1,695	0.17						
40	Woodford	[1] 12,571	79,992	6.36	63,290	5.03			2,574	0.20						
	LOUISIANA.															
41	Total	[5] 1,389,700	$6,013,822	$4.33	$4,187,527	$3.01			$182,409	$0.13					$232,893	$0.17
42	Acadia	34,565	125,727	3.64	89,265	2.58			4,030	0.12					1,000	0.03
43	Allen	(6)	38,905	(4)	31,986	(4)			(7)	(7)						
44	Ascension	[1] 23,887	68,282	2.86	36,921	1.55			1,643	0.07					8,000	0.33
45	Assumption	24,943	62,823	2.52	28,843	1.16			1,745	0.07					13,000	0.52
46	Avoyelles	35,531	123,897	3.49	77,103	2.17			8,373	0.24						
47	Beauregard	(8)	50,802	(4)	48,602	(4)			(7)	(7)						
48	Bienville	23,137	108,682	4.70	86,262	3.73			2,794	0.12						
49	Bossier	[1] 21,738	80,627	3.71	43,424	2.00			5,979	0.28						
50	Caddo	62,651	434,338	6.93	356,842	5.70			9,974	0.16						
51	Calcasieu	[9] 73,273	510,527	(4)	441,058	(4)			8,261	(4)						
52	Caldwell	9,136	45,765	5.01	33,540	3.67			2,189	0.24						
53	Cameron	4,398	18,760	4.27	14,567	3.31			564	0.13						
54	Catahoula	11,008	45,883	4.17	33,319	3.03			869	0.08					1,000	0.09
55	Claiborne	25,706	72,644	2.83	39,421	1.53			6,755	0.26						
56	Concordia	14,511	42,445	2.93	23,638	1.63			649	0.04					2,000	0.14
57	De Soto	28,542	138,471	4.85	100,593	3.52			6,871	0.24						
58	East Baton Rouge	35,694	125,839	3.53	92,846	2.60			3,239	0.09					3,000	0.08
59	East Carroll	11,723	41,758	3.56	17,750	1.51			1,968	0.17					8,000	0.68
60	East Feliciana	[1] 20,055	40,242	2.01	25,779	1.29			1,694	0.08						
61	Evangeline	(10)	121,936	(4)	84,736	(4)			4,496	(4)					8,000	(4)
62	Franklin	12,995	65,133	5.01	46,912	3.61			4,325	0.33						
63	Grant	16,950	99,069	5.84	79,967	4.72			1,348	0.08						
64	Iberia	31,991	95,756	2.99	53,803	1.68			2,713	0.08					2,000	0.06
65	Iberville	32,236	101,403	3.15	40,319	1.25			2,021	0.06					15,000	0.47
66	Jackson	15,344	60,626	3.95	48,008	3.13			2,018	0.13						

[1] Population enumerated as of Apr. 15, 1910; decrease since 1900; no estimate made.
[2] Less than one-half of 1 cent.
[3] Includes part of population of McCreary County, organized in 1912 from parts of Pulaski, Wayne, and Whitley Counties.
[4] Per capita not computed.
[5] Excludes population of Orleans Parish, which is coextensive with the city of New Orleans.

TOTAL AND PER CAPITA: 1913—Continued.

of this table, see page 61.]

REVENUE RECEIPTS—continued.																		
Other business licenses.		Nonbusiness license taxes.		Fines, forfeits, and escheats.		Highway privileges.		Interest and rents.		Subventions and grants.		Donations and gifts.		Earnings of general departments and miscellaneous.		Earnings of public service enterprises.		
Total.	Per capita.	Total.	Per capita.	Total.	Per capita.	Total.	Per capita.	Total.	Per capita.	Total.	Per capita.	Total.	Per capita.	Total.	Per capita.	Total.	Per capita.	
KENTUCKY—Continued.																		
								$198	$0.01	$14,428	$0.78			$2,474	$0.13			1
										14,507	1.48			1,185	0.12			2
										9,528	1.55			20	(2)			3
								137	0.01	17,820	1.27			27	(2)			4
										15,176	1.43			78	0.01			5
								207	0.01	17,684	1.28			103	0.01			6
										15,296	1.19			359	0.03			7
										26,131	1.50			120	0.01			8
										34,014	1.09			460	0.01			9
										22,984	1.36	$1,409	$0.08	1,198	0.07			10
								42	(2)	12,583	1.19	180	0.02	2,487	0.23			11
										36,276	1.31			580	0.02			12
										7,713	1.06			48	0.01			13
										17,929	1.26	900	0.06	2,975	0.21			14
										12,508	1.50			205	0.01			15
										15,127	1.26			440	0.04			16
										19,407	1.59			115	0.01			17
										52,347	1.51			348	0.01			18
										8,899	1.42			58	0.01			19
										51,593	(4)			439	(4)			20
										4,590	1.11			170	0.04			21
										22,025	1.45			183	0.01			22
										14,912	1.52			374	0.04			23
										16,110	1.43			132	0.01			24
										15,063	0.89			30	(2)			25
										19,903	1.10	2,023	0.11	4,767	0.26			26
										14,166	1.24			71	0.01			27
										11,065	1.45			1,218	0.16			28
										16,828	1.37			60	(2)			29
										24,590	1.49	48	(2)	503	0.03			30
										23,237	1.58	128	0.01	2,770	0.19			31
										7,816	1.20	533	0.08	808	0.12			32
										28,524	1.43	80	(2)	9,130	0.46			33
								474	0.02	27,612	0.90	2,600	0.08	432	0.01			34
										18,500	1.33	249	0.02	513	0.04			35
										26,649	(4)			184	(4)			36
										33,320	1.57			4,157	0.20			37
										47,244	(4)							38
										15,317	1.50			2,456	0.24			39
										12,949	1.03	1,112	0.09	67	0.01			40
LOUISIANA.																		
$65,287	$0.05	$27,103	$0.02	$63,405	$0.05			$57,433	$0.04	$1,004,925	$0.72	$15,819	$0.01	$162,881	$0.12	$14,140	$0.01	41
208	0.01	328	0.01	1,098	0.03			108	(2)	23,230	0.67	408	0.01	6,052	0.18			42
1,525	(4)			119	(4)									5,275	(4)			43
770	0.03			189	0.01			58	(2)	19,785	0.83	27	(2)	522	0.02	367	0.02	44
705	0.03			118	(2)					15,441	0.62	66	(2)	2,905	0.12			45
1,236	0.03	3,019	0.08	1,417	0.04			270	0.01	29,002	0.82	111	(2)	3,366	0.09			46
1,946	(4)			249	(4)									5	(4)			47
884	0.04			1,215	0.05			360	0.02	16,372	0.71	373	0.02	422	0.02			48
1,042	0.05	802	0.04	353	0.02					16,890	0.78	210	0.01	377	0.02	11,550	0.53	49
4,057	0.06	5,296	0.08	6,198	0.10			2,335	0.04	37,943	0.61	156	(2)	11,537	0.18			50
1,222	(4)			4,747	(4)			3,163	(4)	45,802	(4)	374	(4)	5,900	(4)			51
278	0.03			302	0.03			185	0.02	9,039	0.99	156	0.02	76	0.01			52
207	0.05			33	0.01			155	0.04	3,234	0.74							53
162	0.01			229	0.02					10,216	0.93			88	0.01			54
788	0.03	2,295	0.09	1,744	0.07			651	0.03	19,273	0.75	36	(2)	1,681	0.07			55
1,759	0.12	250	0.02	385	0.03			328	0.02	13,199	0.91	35	(2)	202	0.01			56
1,080	0.04	1,226	0.04	830	0.03			155	0.01	23,828	0.83			3,888	0.14			57
510	0.01			1,288	0.04			2,103	0.06	20,928	0.59	57	(2)	1,868	0.05			58
462	0.04	953	0.08	41	(2)			134	0.01	12,132	1.03			318	0.03			59
522	0.03			377	0.02			151	0.01	10,539	0.53	15	(2)	1,165	0.06			60
447	(4)			694	(4)			130	(4)	14,929	(4)			8,504	(4)			61
582	0.04	1,082	0.08	913	0.07			175	0.01	8,989	0.69	20	(2)	2,135	0.16			62
45	(2)	415	0.02	535	0.03			295	0.02	12,000	0.71	41	(2)	4,423	0.26			63
1,600	0.05			428	0.01			82	(2)	35,071	1.10			59	(2)			64
1,147	0.04			797	0.02			3,294	0.10	24,410	0.76	175	0.01	14,134	0.44	106	(2)	65
556	0.04			402	0.03			75	(2)	8,867	0.58	50	(2)	650	0.04			66

[6] Population not estimated; Allen Parish organized in 1912 from part of Calcasieu Parish.
[7] Poll taxes not separately reported.
[8] Population not estimated; Beauregard Parish organized in 1912 from part of Calcasieu Parish.
[9] Includes population of Allen, Beauregard, and Jefferson Davis Parishes, organized in 1912 from parts of Calcasieu Parish.
[10] Population not estimated; Evangeline Parish organized in 1911 from part of St. Landry Parish.

TABLE 4.—REVENUE RECEIPTS OF COUNTIES,

[For a text discussion

	COUNTY.	Population, estimated as of July 1, 1913.	REVENUE RECEIPTS. Total.	Per capita.	General property taxes. Total.	General property taxes. Per capita.	Special property taxes. Total.	Special property taxes. Per capita.	Poll taxes. Total.	Poll taxes. Per capita.	Special assessments and charges for outlays. Total.	Special assessments and charges for outlays. Per capita.	Business taxes. Total.	Business taxes. Per capita.	Liquor licenses and other imposts. Total.	Liquor licenses and other imposts. Per capita.
	LOUISIANA—Continued.															
1	Jefferson	19,198	$107,154	$5.58	$68,466	$3.57			$2,007	$0.10					$20,250	$1.05
2	Jefferson Davis	(1)	66,008	(2)	50,517	(2)			(3)	(3)						
3	La Salle	9,937	72,268	7.27	59,040	5.94			2,317	0.23						
4	Lafayette	30,653	95,815	3.13	61,497	2.01			3,274	0.11						
5	Lafourche	34,485	77,448	2.25	26,030	0.75			1,851	0.05					[5] 18,085	[5] 0.52
6	Lincoln	19,327	68,499	3.54	47,411	2.45			1,721	0.09						
7	Livingston	11,447	44,467	3.88	32,444	2.83			1,454	0.13						
8	Madison	[6] 10,676	54,932	5.15	27,156	2.54			1,753	0.16					15,000	1.41
9	Morehouse	19,485	68,096	3.49	45,850	2.35			5,956	0.31						
10	Natchitoches	37,508	163,817	4.37	118,627	3.16			3,954	0.11						
11	Orleans [7]															
12	Ouachita	27,416	79,245	2.89	53,709	1.96			5,000	0.18						
13	Plaquemines	[6] 12,524	33,625	2.68	12,446	0.99			3,129	0.25					8,000	0.64
14	Pointe Coupee	[6] 25,289	49,212	1.95	23,069	0.91			1,431	0.06					7,500	0.30
15	Rapides	46,160	203,033	4.40	150,769	3.27			5,692	0.12						
16	Red River	[6] 11,402	42,666	3.74	25,832	2.27			3,378	0.30						
17	Richland	17,281	58,990	3.41	44,157	2.56			1,993	0.12						
18	Sabine	21,322	133,565	6.26	104,707	4.91			4,977	0.23						
19	St. Bernard	5,358	83,733	15.63	67,326	12.57			535	0.10					7,549	1.41
20	St. Charles	11,900	46,346	3.89	26,063	2.19			655	0.06					9,250	0.78
21	St. Helena	9,397	23,385	2.49	15,659	1.67			1,081	0.12						
22	St. James	23,921	82,590	3.45	35,854	1.50			1,862	0.08					25,000	1.05
23	St. John the Baptist	14,989	58,302	3.89	38,116	2.54			833	0.06					15,000	1.00
24	St. Landry	[8] 71,130	137,501	(2)	89,469	(2)			4,947	(2)						
25	St. Martin	24,411	63,550	2.60	32,835	1.35			1,509	0.06					1,500	0.06
26	St. Mary	41,065	150,157	3.66	62,273	1.52			5,471	0.13					[5] 15,000	[5] 0.37
27	St. Tammany	20,730	98,383	4.75	70,816	3.42			4,139	0.20					3,889	0.19
28	Tangipahoa	32,907	143,656	4.37	106,298	3.23			6,695	0.20						
29	Tensas	[6] 17,060	55,898	3.28	24,013	1.41			4,559	0.27					5,750	0.34
30	Terrebonne	29,571	92,044	3.11	52,684	1.78			2,144	0.07					9,000	0.30
31	Union	21,077	85,117	4.04	53,153	2.52			2,168	0.10						
32	Vermilion	28,235	90,880	3.22	61,622	2.18			(3)	(3)					250	0.01
33	Vernon	[6] 17,384	233,442	13.43	206,810	11.90			2,528	0.15						
34	Washington	21,892	95,649	4.37	73,326	3.35			1,951	0.09						
35	Webster	20,505	94,476	4.61	71,349	3.48			2,492	0.12						
36	West Baton Rouge	13,400	44,512	3.32	24,457	1.83			956	0.07					7,939	0.59
37	West Carroll	7,080	36,038	5.09	27,988	3.95			532	0.08						
38	West Feliciana	12,623	31,700	2.51	17,069	1.35			919	0.07					2,931	0.23
39	Winn	21,186	127,283	6.01	103,116	4.87			2,033	0.10						
	MAINE.															
40	Total	757,936	$879,012	$1.16	$674,172	$0.89										
41	Androscoggin	61,636	74,453	1.21	48,800	0.79										
42	Aroostook	79,186	84,974	1.07	67,764	0.85										
43	Cumberland	115,603	151,270	1.31	115,047	0.99										
44	Franklin	19,337	35,298	1.83	28,403	1.47										
45	Hancock	[6] 35,575	34,320	0.96	28,361	0.80										
46	Kennebec	64,079	76,425	1.19	50,676	0.79										
47	Knox	[6] 28,981	25,020	0.86	21,965	0.76										
48	Lincoln	[6] 18,216	15,018	0.82	13,375	0.73										
49	Oxford	37,561	39,135	1.04	32,591	0.87										
50	Penobscot	88,221	86,986	0.99	56,127	0.64										
51	Piscataquis	20,840	26,737	1.28	20,630	0.99										
52	Sagadahoc	[6] 18,574	21,958	1.18	20,136	1.08										
53	Somerset	37,097	62,023	1.67	53,798	1.45										
54	Waldo	[6] 23,383	28,052	1.20	23,807	1.02										
55	Washington	[6] 42,905	62,249	1.45	56,363	1.31										
56	York	69,708	55,094	0.79	36,329	0.52										
	MARYLAND.															
57	Total	755,634	$5,700,921	$7.54	$4,156,772	$5.50	$31,026	$0.04			$21,961	$0.03			$137,843	$0.18
58	Allegany	65,242	484,765	7.43	339,037	5.20									12,588	0.19
59	Anne Arundel	[6] 39,553	306,916	7.76	226,050	5.72									10,070	0.25
60	Baltimore	132,614	1,475,451	11.13	1,202,385	9.07									94,976	0.72
61	Calvert	10,358	42,221	4.08	25,587	2.47										
62	Caroline	20,180	152,549	7.56	102,372	5.07	12	(4)								

[1] Population not estimated; Jefferson Davis Parish organized in 1912 from part of Calcasieu Parish.
[2] Per capita not computed.
[3] Poll taxes not reported separately.
[4] Less than one-half of 1 cent.
[5] Receipts from other business licenses and nonbusiness license taxes included with those from liquor licenses and other imposts.

TOTAL AND PER CAPITA: 1913—Continued.

of this table, see page 62.]

REVENUE RECEIPTS—continued.																		
Other business licenses.		Nonbusiness license taxes.		Fines, forfeits, and escheats.		Highway privileges.		Interest and rents.		Subventions and grants.		Donations and gifts.		Earnings of general departments and miscellaneous.		Earnings of public service enterprises.		
Total.	Per capita.	Total.	Per capita.	Total.	Per capita.	Total.	Per capita.	Total.	Per capita.	Total.	Per capita.	Total.	Per capita.	Total.	Per capita.	Total.	Per capita.	
LOUISIANA—Continued.																		
$3,820	$0.20			$1,865	$0.10			$195	$0.01	$9,116	$0.47			$1,435	$0.07			1
812	(2)			64	(2)			21	(2)					14,594	(2)			2
195	0.02	$268	$0.03	533	0.05			374	0.04	7,388	0.74	$10	(4)	2,143	0.22			3
900	0.03			870	0.03			175	0.01	25,234	0.82	114	(4)	3,751	0.12			4
(5)	(5)	(5)	(5)	1,385	0.04			340	0.01	25,962	0.75			2,695	0.08	$1,100	$0.03	5
379	0.02			1,958	0.10			320	0.02	13,444	0.70	349	$0.02	2,911	0.15			6
427	0.04			438	0.04					8,674	0.76	26	(4)	1,004	0.09			7
648	0.06			215	0.02			127	0.01	8,595	0.81			1,438	0.13			8
407	0.02	1,974	0.10	1,628	0.08			517	0.03	11,577	0.59	60	(4)	127	0.01			9
1,753	0.05	767	0.02	1,674	0.04			31,098	0.83	210	0.01			5,734	0.15			10
																		11
274	0.01			512	0.02			191	0.01	18,601	0.68	59	(4)	899	0.03			12
1,559	0.12			71	0.01			78	0.01	8,280	0.66			62	(4)			13
528	0.02			207	0.01					16,445	0.65	15	(4)	17	(4)			14
1,172	0.03	4,177	0.09	5,640	0.12			78	(4)	27,797	0.60	1,479	0.03	6,229	0.13			15
481	0.04	432	0.04	1,032	0.09			142	0.01	10,551	0.93	43	(4)	775	0.07			16
283	0.02	303	0.02	340	0.02			184	0.01	10,239	0.59	29	(4)	1,462	0.08			17
249	0.01	665	0.03	1,021	0.05			716	0.03	13,973	0.66			7,257	0.34			18
3,000	0.56			211	0.04			17	(4)	5,095	0.95							19
932	0.08			405	0.03			365	0.03	6,262	0.53	2,374	0.20	40	(4)			20
228	0.02			628	0.07			155	0.02	5,433	0.58			201	0.02			21
952	0.04			340	0.01			173	0.01	15,968	0.67	871	0.04	1,570	0.07			22
671	0.04	177	0.01	428	0.03			312	0.02	1,554	0.10			1,216	0.08			23
7,348	(2)							517	(4)	33,717	(2)	170	(4)	1,333	(2)			24
1,309	0.05			88	(4)					24,001	0.98			1,491	0.06	817	0.03	25
(5)	(5)	(5)	(5)	1,835	0.04			1,990	0.05	57,569	1.40			5,819	0.14	200	(4)	26
424	0.02			396	0.02			432	0.02	15,150	0.73	2,022	0.10	1,115	0.05			27
400	0.01			1,953	0.06			1,585	0.05	23,979	0.73	1,513	0.05	1,233	0.04			28
780	0.05	1,587	0.09	332	0.02			30	(4)	18,743	1.10	16	(4)	88	0.01			29
2,977	0.10			753	0.03			742	0.03	21,279	0.72	2,292	0.08	173	0.01			30
264	0.01			3,949	0.19			174	0.01	19,248	0.91	297	0.01	5,864	0.28			31
889	0.03							100	(4)	22,860	0.81	1,246	0.04	3,913	0.14			32
1,575	0.09	400	0.02	1,374	0.08			815	0.05	16,324	0.94	10	(4)	3,606	0.21			33
1,812	0.08			2,382	0.11			59	(4)	15,791	0.72	10	(4)	318	0.01			34
1,134	0.06	134	0.01	2,496	0.12					16,396	0.80	72	(4)	403	0.02			35
1,466	0.11			151	0.01			300	0.02	7,523	0.56	432	0.03	1,288	0.10			36
210	0.03			25	(4)			147	0.02	7,074	1.00			62	0.01			37
162	0.01			405	0.03			68	0.01	9,577	0.76			569	0.05			38
1,127	0.05	553	0.03	1,100	0.05			683	0.03	14,177	0.67			4,494	0.21			39
MAINE.																		
				$93,456	$0.12			$8,257	$0.01					$103,127	$0.14			40
				11,197	0.18			5	(4)					14,451	0.23			41
				5,285	0.07			233	(4)					11,692	0.15			42
				18,921	0.16			4,492	0.04					12,810	0.11			43
				1,102	0.06									5,793	0.30			44
				2,629	0.07			90	(4)					3,240	0.09			45
				15,372	0.24			973	0.02					9,404	0.15			46
				312	0.01									2,743	0.09			47
				167	0.01									1,476	0.08			48
				3,597	0.10			231	0.01					2,716	0.07			49
				22,965	0.26			1,769	0.02					6,125	0.07			50
				953	0.05			279	0.01					4,875	0.23			51
				451	0.02			32	(4)					1,339	0.07			52
				3,195	0.09			34	(4)					4,996	0.13			53
				2,155	0.09			41	(4)					2,049	0.09			54
				1,542	0.04			78	(4)					4,266	0.10			55
				3,613	0.05									15,152	0.22			56
MARYLAND.																		
$28,442	$0.04	$9,121	$0.01	$33,213	$0.04			$13,182	$0.02	$1,137,359	$1.51	$247	(4)	$131,648	$0.17	$107	(4)	57
1,521	0.02			3,312	0.05					122,396	1.88			5,911	0.09			58
2,606	0.07			6,864	0.17			2,063	0.05	56,786	1.44			2,477	0.06			59
280	(4)			13,765	0.10			2,994	0.02	150,322	1.13	202	(4)	10,527	0.08			60
2,011	0.19							30	(4)	14,593	1.41							61
				193	0.01			159	0.01	45,300	2.24			4,513	0.22			62

6 Population enumerated as of Apr. 15, 1910; decrease since 1900; no estimate made.
7 Tabulated as municipal; coextensive with the city of New Orleans.
8 Includes population of Evangeline Parish, organized in 1912 from part of Calcasieu Parish.

TABLE 4.—REVENUE RECEIPTS OF COUNTIES,

[For a text discussion

	COUNTY.	Population, estimated as of July 1, 1913.	REVENUE RECEIPTS. Total.	Per capita.	General property taxes. Total.	General property taxes. Per capita.	Special property taxes. Total.	Special property taxes. Per capita.	Poll taxes. Total.	Poll taxes. Per capita.	Special assessments and charges for outlays. Total.	Special assessments and charges for outlays. Per capita.	Business taxes. Total.	Business taxes. Per capita.	Liquor licenses and other imposts. Total.	Liquor licenses and other imposts. Per capita.
	MARYLAND—Continued.															
1	Carroll	33,957	$199,261	$5.87	$132,526	$3.90	$1,727	$0.05			$2,553	$0.08			$7,787	$0.23
2	Cecil	[2] 23,759	256,764	10.81	205,912	8.67										
3	Charles	[2] 16,386	63,963	3.90	30,504	1.86									10,260	0.63
4	Dorchester	28,897	193,136	6.68	134,055	4.64	4,386	0.15								
5	Frederick	52,917	340,531	6.44	216,614	4.09	6,316	0.12								
6	Garrett	20,885	112,260	5.38	73,771	3.53									309	0.01
7	Harford	[2] 27,965	231,489	8.28	174,547	6.24					1,223	0.04				
8	Howard	[2] 16,106	139,360	8.65	100,119	6.22					6,660	0.41				
9	Kent	[2] 16,957	138,342	8.16	108,161	6.38										
10	Montgomery	32,620	296,387	9.09	187,052	5.73	11,655	0.36			11,525	0.35				
11	Prince Georges	38,176	207,750	5.44	156,386	4.10										
12	Queen Annes	[2] 16,839	144,804	8.60	107,597	6.39										
13	St. Marys	[2] 17,030	61,779	3.63	34,866	2.05										
14	Somerset	26,627	120,519	4.53	75,392	2.83	6,930	0.26								
15	Talbot	[2] 19,620	139,303	7.10	96,741	4.93										
16	Washington	51,074	299,935	5.87	228,359	4.47									1,853	0.04
17	Wicomico	28,102	157,195	5.59	103,042	3.67										
18	Worcester	22,158	136,241	6.15	95,697	4.33										
	MASSACHUSETTS.															
19	Total	[3] 2,761,574	$3,435,938	$1.24	$2,727,983	$0.99										
20	Barnstable	[2] 27,542	58,066	2.11	49,144	1.78										
21	Berkshire	108,375	177,781	1.64	153,407	1.42										
22	Bristol	340,192	446,820	1.31	347,000	1.02										
23	Dukes	[2] 4,504	9,168	2.04	7,700	1.71										
24	Essex	462,289	680,076	1.47	557,000	1.20										
25	Franklin	44,377	72,336	1.63	60,000	1.35										
26	Hampden	249,488	253,328	1.02	203,000	0.81										
27	Hampshire	64,791	73,404	1.13	59,210	0.91										
28	Middlesex	703,775	739,978	1.05	593,227	0.84										
29	Nantucket	[2] 2,962	4,769	1.61	3,400	1.15										
30	Norfolk	182,949	290,372	1.59	199,894	1.09										
31	Plymouth	154,196	215,136	1.40	170,000	1.10										
32	Suffolk [4]															
33	Worcester	416,777	414,704	1.00	325,001	0.78										
	MICHIGAN.															
34	Total	2,936,618	$8,642,466	$2.94	$6,045,366	$2.06	$253,527	$0.09			$583,089	$0.20			$902,572	$0.31
35	Alcona	5,707	14,597	2.56	13,447	2.36	269	0.05								
36	Alger	8,263	74,979	9.07	71,667	8.67	1,474	0.18								
37	Allegan	40,147	96,928	2.41	77,220	1.92	4,096	0.10			7,953	0.20				
38	Alpena	20,521	91,528	4.46	83,406	4.06	276	0.01							5,221	0.25
39	Antrim	[2] 15,692	23,240	1.48	20,258	1.29	1,213	0.08								
40	Arenac	[2] 9,640	24,110	2.50	14,835	1.54	832	0.09			3,370	0.35			4,675	0.48
41	Baraga	6,715	36,146	5.38	32,847	4.89	943	0.14								
42	Barry	22,673	37,785	1.67	33,046	1.46	2,619	0.12								
43	Bay	70,142	268,360	3.83	132,008	1.88	3,402	0.05			200	(1)			89,195	1.27
44	Benzie	10,947	24,736	2.26	23,106	2.11	693	0.06								
45	Berrien	55,070	171,876	3.12	119,509	2.17	6,865	0.12							32,050	0.58
46	Branch	[2] 25,605	73,377	2.87	49,925	1.95	4,769	0.19			15,491	0.60				
47	Calhoun	59,017	313,501	5.31	240,107	4.07					28,875	0.49			16,065	0.27
48	Cass	[2] 20,624	46,671	2.26	39,966	1.94	3,116	0.15								
49	Charlevoix	20,846	66,667	3.20	63,292	3.04	834	0.04								
50	Cheboygan	18,637	80,442	4.32	68,829	3.69	774	0.04			35	(1)			5,940	0.32
51	Chippewa	25,490	121,267	4.76	113,058	4.44	1,316	0.05								
52	Clare	9,527	41,812	4.39	36,447	3.83	1,418	0.15			3,274	0.34				
53	Clinton	[2] 23,129	77,542	3.35	30,375	1.31	4,484	0.19			29,916	1.29				
54	Crawford	4,256	17,229	4.05	13,771	3.24	72	0.02							2,475	0.58
55	Delta	32,130	120,139	3.74	91,703	2.85	1,081	0.03								
56	Dickinson	21,380	113,149	5.29	108,228	5.06	229	0.01								
57	Eaton	[2] 30,499	71,023	2.33	42,939	1.41	4,700	0.15			19,650	0.64				
58	Emmet	19,415	61,403	3.16	47,392	2.44	1,492	0.08							3,931	0.20
59	Genesee	71,947	207,008	2.88	147,245	2.05	6,578	0.09			23,306	0.32			11,663	0.16
60	Gladwin	9,013	45,981	5.10	21,354	2.37	1,347	0.15			19,687	2.18				
61	Gogebic	25,474	156,480	6.14	147,491	5.79	3,022	0.12								
62	Grand Traverse	24,856	61,194	2.46	49,211	1.98	1,250	0.05							5,981	0.24
63	Gratiot	[2] 28,820	81,289	2.82	37,243	1.29	4,919	0.17			33,302	1.16				
64	Hillsdale	[2] 29,673	72,436	2.44	45,077	1.52	2,072	0.07			21,877	0.74				

[1] Less than one-half of 1 cent.
[2] Population enumerated as of Apr. 15, 1910; decrease since 1900; no estimate made.

TOTAL AND PER CAPITA: 1913—Continued.

of this table, see page 62.]

REVENUE RECEIPTS—continued.																		
Other business licenses.		Nonbusiness license taxes.		Fines, forfeits, and escheats.		Highway privileges.		Interest and rents.		Subventions and grants.		Donations and gifts.		Earnings of general departments and miscellaneous.		Earnings of public service enterprises.		
Total.	Per capita.	Total.	Per capita.	Total.	Per capita.	Total.	Per capita.	Total.	Per capita.	Total.	Per capita.	Total.	Per capita.	Total.	Per capita.	Total.	Per capita.	
MARYLAND—Continued.																		
		$508	$0.01	$712	$0.02					$51,312	$1.51	$20	(1)	$2,116	$0.06			1
		1,489	0.06	31	(1)			$2,234	$0.09	46,296	1.95			802	0.03			2
$432	$0.03	37	(1)	676	0.04			259	0.02	21,542	1.31			253	0.02			3
		3,955	0.14	3,090	0.11					45,378	1.57			2,272	0.08			4
		440	0.01					2,795	0.05	72,391	1.37			41,975	0.79			5
				64	(1)					36,424	1.74			1,692	0.08			6
6,408	0.23			190	0.01			459	0.02	41,403	1.48			7,259	0.26			7
								57	(1)	26,318	1.63			6,206	0.39			8
1,055	0.06			207	0.01			69	(1)	26,391	1.56	25	(1)	2,377	0.14	$57	(1)	9
16	(1)	2,455	0.08	1,197	0.04			546	0.02	52,027	1.59			29,914	0.92			10
306	0.01			30	(1)					50,647	1.33			381	0.01			11
1,283	0.08			330	0.02					33,384	1.98			2,210	0.13			12
1,259	0.07									25,644	1.51			10	(1)			13
3,176	0.12			27	(1)					34,618	1.30			376	0.01			14
7,009	0.36	47	(1)	551	0.03			144	0.01	34,063	1.74			698	0.04	50	(1)	15
				1,165	0.02			1,123	0.02	64,721	1.27			2,714	0.05			16
805	0.03			488	0.02					51,457	1.83			1,403	0.05			17
275	0.01	190	0.01	321	0.01			250	0.01	33,946	1.53			5,562	0.25			18
MASSACHUSETTS.																		
$1,484	(1)	$162,854	$0.06	$50,775	$0.02	$33,804	$0.01	$15,725	$0.01			$885	(1)	$442,428	$0.16			19
28	(1)	3,556	0.13	879	0.03			6	(1)					4,453	0.16			20
84	(1)	10,315	0.10	2,463	0.02			242	(1)					11,270	0.10			21
51	(1)	24,777	0.07	4,429	0.01			1,585	(1)					68,978	0.20			22
7	(1)	662	0.15	225	0.05									574	0.13			23
256	(1)	25,649	0.06	11,616	0.03	85	(1)	5,011	0.01					80,459	0.17			24
44	(1)	4,824	0.11	927	0.02									6,541	0.15			25
243	(1)	14,945	0.06	3,339	0.01			978	(1)					30,823	0.12			26
26	(1)	6,114	0.09	655	0.01			1,121	0.02					6,278	0.10			27
372	(1)			11,098	0.02			2,553	(1)					132,728	0.19			28
6	(1)	368	0.12											995	0.34			29
66	(1)	20,245	0.11	1,105	0.01	33,719	0.18	1,674	0.01			282	(1)	33,387	0.18			30
57	(1)	19,490	0.13	3,907	0.03			1,060	0.01			603	(1)	20,019	0.13			31
																		32
244	(1)	31,909	0.08	10,132	0.02			1,495	(1)					45,923	0.11			33
MICHIGAN.																		
		$10,032	(1)	$73,683	$0.03			$83,163	$0.03	$122,101	$0.04			$568,933	$0.19			34
				475	0.08									406	0.07			35
				266	0.03			189	0.02					1,383	0.17			36
				687	0.02			1,139	0.03					5,833	0.15			37
				430	0.02			307	0.01	1,000	0.05			888	0.04			38
				317	0.02			155	0.01					1,297	0.08			39
				90	0.01			176	0.02					132	0.01			40
		384	$0.06	362	0.05									1,610	0.24			41
				516	0.02			172	0.01					1,432	0.06			42
				1,838	0.03			2,562	0.04	25,795	0.37			13,360	0.19			43
				152	0.01			91	0.01					694	0.06			44
				256	(1)									13,196	0.24			45
				794	0.03									2,398	0.09			46
				59	(1)			3,339	0.06	1,590	0.03			23,466	0.40			47
				529	0.03			436	0.02					2,624	0.13			48
		5	(1)	256	0.01			274	0.01	1,000	0.05			1,006	0.05			49
		141	0.01	471	0.03			150	0.01	3,123	0.17			979	0.05			50
		205	0.01	962	0.04			221	0.01	4,000	0.16			1,505	0.06			51
				254	0.03									419	0.04			52
				351	0.02			673	0.03					11,713	0.51			53
		50	0.01	388	0.09									473	0.11			54
		890	0.03	1,154	0.01			50	(1)	3,878	0.12			21,383	0.67			55
		398	0.02	1,062	0.05					706	0.03			2,526	0.12			56
		82	(1)	827	0.03			1,125	0.04					1,700	0.06			57
		78	(1)	593	0.03			827	0.04	4,348	0.22			2,742	0.14			58
		66	(1)	1,911	0.03					7,293	0.10			8,946	0.12			59
				397	0.04			641	0.07	1,905	0 21			650	0.07			60
		312	0.01	660	0.03					856	0.03			4,139	0.16			61
				532	0.02			378	0.02	2,465	0.10			1,377	0.06			62
				304	0.01			2,607	0.09					2,914	0.10			63
				216	0.01			423	0.01					2,771	0.09			64

[3] Excludes population of Suffolk County, which comprises Boston, Chelsea, Revere town, and Winthrop town.
[4] Tabulated as municipal; comprises Boston, Chelsea, Revere town, and Winthrop town.

TABLE 4.—REVENUE RECEIPTS OF COUNTIES,

[For a text discussion

	COUNTY.	Population, estimated as of July 1, 1913.	REVENUE RECEIPTS. Total.	Per capita.	General property taxes. Total.	General property taxes. Per capita.	Special property taxes. Total.	Special property taxes. Per capita.	Poll taxes. Total.	Poll taxes. Per capita.	Special assessments and charges for outlays. Total.	Special assessments and charges for outlays. Per capita.	Business taxes. Total.	Business taxes. Per capita.	Liquor licenses and other imposts. Total.	Liquor licenses and other imposts. Per capita.
	MICHIGAN—Continued.															
1	Houghton	95,256	$314,583	$3.30	$295,348	$3.10	$1,024	$0.01								
2	Huron	34,951	82,477	2.36	65,698	1.88	2,622	0.08							$8,452	$0.24
3	Ingham	57,693	111,417	1.92	66,430	1.15	4,082	0.07			$19,847	$0.34			9,270	0.16
4	Ionia	[2] 33,550	86,155	2.57	60,020	1.79	4,962	0.15			15,189	0.45				
5	Iosco	[2] 9,753	34,105	3.50	30,151	3.09	381	0.04								
6	Iron	17,169	66,683	3.88	58,824	3.45	3.49	0.02								
7	Isabella	23,107	61,945	2.68	34,806	1.51	1,701	0.07			21,492	0.93				
8	Jackson	55,117	98,481	1.79	69,489	1.26	5,265	0.10			2,245	0.04			8,928	0.16
9	Kalamazoo	65,663	225,641	3.44	180,656	2.75	8,199	0.12			5,308	0.08			13,461	0.21
10	Kalkaska	8,408	30,574	3.64	27,999	3.33	300	0.04								
11	Kent	168,706	270,014	1.60	152,699	0.91	13,885	0.08							49,187	0.29
12	Keweenaw	8,435	27,375	3.25	26,176	3.10	3	(1)								
13	Lake	[2] 4,939	18,888	3.82	16,502	3.34	214	0.04							743	0.15
14	Lapeer	[2] 26,033	72,864	2.80	63,516	2.44	1,626	0.06							4,770	0.18
15	Leelanau	10,624	18,248	1.72	14,272	1.34	433	0.04							2,750	0.26
16	Lenawee	[2] 47,907	105,212	2.20	63,072	1.32	7,420	0.15			29,852	0.62				
17	Livingston	[2] 17,736	87,466	4.93	53,867	3.04	1,721	0.10			29,358	1.66				
18	Luce	4,335	21,462	4.95	20,019	4.62	209	0.05								
19	Mackinac	9,750	26,701	2.74	24,065	2.47	912	0.09								
20	Macomb	[2] 32,606	153,252	4.70	109,964	3.37	3,105	0.10			8,027	0.25			18,565	0.57
21	Manistee	[2] 26,688	94,911	3.56	74,909	2.81	1,471	0.06			73	(1)			12,882	0.48
22	Marquette	48,525	205,087	4.23	191,157	3.94	520	0.01								
23	Mason	22,788	62,122	2.73	51,888	2.28	2,835	0.13			5,926	0.26				
24	Mecosta	[2] 19,466	52,247	2.68	46,167	2.37	801	0.04								
25	Menominee	[2] 25,648	113,931	4.44	95,527	3.72	939	0.04			888	0.03				
26	Midland	[2] 14,005	78,521	5.61	43,625	3.11	1,900	0.14			28,266	2.02				
27	Missaukee	11,026	34,257	3.11	32,529	2.95	583	0.05								
28	Monroe	32,968	66,097	2.00	26,537	0.80	2,448	0.07			19,818	0.60			12,858	0.39
29	Montcalm	[2] 32,069	54,364	1.70	49,838	1.55	1,918	0.06								
30	Montmorency	3,923	11,493	2.93	8,810	2.25	87	0.02							1,980	0.50
31	Muskegon	41,726	153,128	3.67	114,240	2.74	2,109	0.05							12,927	0.31
32	Newaygo	19,721	37,249	1.89	33,529	1.70	1,201	0.06								
33	Oakland	51,129	119,074	2.33	87,458	1.71	7,074	0.14			5,560	0.11			8,807	0.17
34	Oceana	18,941	26,855	1.42	23,498	1.24	1,584	0.08								
35	Ogemaw	9,276	26,104	2.81	20,833	2.25	298	0.03							2,000	0.22
36	Ontonagon	9,446	95,799	10.14	90,985	9.63	375	0.04								
37	Osceola	17,899	42,541	2.38	39,153	2.19	1,161	0.06			317	0.02				
38	Oscoda	2,207	18,950	8.59	18,650	8.45										
39	Otsego	6,674	19,360	2.90	16,639	2.49	125	0.02							1,241	0.19
40	Ottawa	47,130	92,437	1.96	73,376	1.56	4,383	0.09							6,637	0.14
41	Presque Isle	12,037	28,872	2.40	25,103	2.09	212	0.02							3,002	0.25
42	Roscommon	2,431	11,311	4.65	9,061	3.73	245	0.10							1,500	0.62
43	Saginaw	91,911	421,292	4.59	286,905	3.12	5,165	0.06			56,719	0.62			55,847	0.61
44	St. Clair	[2] 52,341	102,437	1.96	64,325	1.23	2,310	0.04							24,337	0.46
45	St. Joseph	26,022	45,304	1.74	36,900	1.42	2,591	0.10			2,462	0.09				
46	Sanilac	[2] 33,930	118,244	3.48	41,481	1.22	3,062	0.09			71,658	2.11				
47	Schoolcraft	8,938	54,997	6.15	49,929	5.59	1,417	0.16								
48	Shiawassee	[2] 33,246	111,681	3.36	80,264	2.41	4,330	0.13			16,313	0.49				
49	Tuscola	[2] 34,913	118,860	3.40	105,546	3.02	1,842	0.05			257	0.01			6,683	0.19
50	Van Buren	[2] 33,185	70,083	2.11	58,432	1.76	4,417	0.13								
51	Washtenaw	[2] 44,714	58,400	1.31	26,657	0.60	6,723	0.15			451	0.01			15,847	0.35
52	Wayne	590,981	1,417,940	2.40	612,680	1.04	64,091	0.11			32,364	0.05			442,702	0.75
53	Wexford	22,043	72,080	3.27	60,160	2.73	692	0.03			3,733	0.17				
	MINNESOTA.															
54	Total	2,181,077	$8,245,936	$3.78	$5,843,122	$2.68	$241,788	$0.11			$1,009,439	$0.46			$163,604	$0.08
55	Aitkin	11,550	58,636	5.08	49,484	4.28	209	0.03			3,703	0.32			100	0.01
56	Anoka	12,876	49,439	3.84	[3] 35,463	[3] 2.75	(3)	(3)			7,681	0.60			1,095	0.09
57	Becker	19,798	65,503	3.31	56,166	2.84	801	0.04			2,970	0.15			1,250	0.06
58	Beltrami	22,900	140,496	6.14	108,230	4.73	609	0.03			10,033	0.44			6,640	0.29
59	Benton	12,168	42,810	3.52	32,036	2.63	1,339	0.11			3,785	0.31			2,105	0.17
60	Big Stone	9,573	35,521	3.71	24,473	2.56	778	0.08			1,903	0.20			620	0.06
61	Blue Earth	[2] 29,337	99,550	3.39	79,210	2.70	2,042	0.07			13,780	0.47			300	0.01
62	Brown	20,247	92,040	4.55	49,869	2.46	424	0.02			27,606	1.36			6,220	0.31
63	Carlton	20,009	59,715	2.98	43,434	2.17	2,010	0.10							2,350	0.12
64	Carver	[2] 17,455	42,810	2.45	37,053	2.12	[illegible]	0.04			1,193	0.07			2,043	0.12
65	Cass	12,869	77,144	5.99	64,407	5.00	281	0.02			600	0.05			1,932	0.15
66	Chippewa	13,770	76,436	5.55	42,166	3.06	4,361	0.32			18,334	1.33			900	0.07
67	Chisago	13,631	40,722	2.99	24,700	1.81	491	0.04			8,624	0.63			725	0.05
68	Clay	20,193	119,885	5.94	65,626	3.25	1,779	0.09			43,192	2.14			5,300	0.26
69	Clearwater	8,135	28,894	3.55	22,660	2.79	462	0.06			1,338	0.16			400	0.05

[1] Less than one-half of 1 cent.

[2] Population enumerated as of Apr. 15, 1910; decrease since 1900; no estimate made.

TOTAL AND PER CAPITA: 1913—Continued.

of this table, see page 62.]

REVENUE RECEIPTS—continued.																		
Other business licenses.		Nonbusiness license taxes.		Fines, forfeits, and escheats.		Highway privileges.		Interest and rents.		Subventions and grants.		Donations and gifts.		Earnings of general departments and miscellaneous.		Earnings of public service enterprises.		
Total.	Per capita.	Total.	Per capita.	Total.	Per capita.	Total.	Per capita.	Total.	Per capita.	Total.	Per capita.	Total.	Per capita.	Total.	Per capita.	Total.	Per capita.	
MICHIGAN—Continued.																		
.....	.....	$1,396	$0.01	$2,202	$0.02	.....	.....	$3,469	$0.04	$2,793	$0.03	.....	.....	$8,351	$0.09	.....	.....	1
.....	.....	.....	.....	755	0.02	.....	.....	1,288	0.04	1,947	0.06	.....	.....	1,715	0.05	.....	.....	2
.....	.....	8	(1)	2,307	0.04	.....	.....	8	(1)	.....	.....	.....	.....	9,465	0.16	.....	.....	3
.....	.....	.....	.....	997	0.03	.....	.....	47	(1)	.....	.....	.....	.....	4,940	0.15	.....	.....	4
.....	.....	.....	.....	119	0.01	.....	.....	378	0.04	1,806	0.19	.....	.....	1,270	0.13	.....	.....	5
.....	.....	264	0.02	774	0.05	.....	.....	1,886	0.11	1,750	0.10	.....	.....	2,836	0.17	.....	.....	6
.....	.....	.....	.....	626	0.03	.....	.....	704	0.03	221	0.01	.....	.....	2,395	0.10	.....	.....	7
.....	.....	.....	.....	1,491	0.03	.....	.....	183	(1)	.....	.....	.....	.....	10,880	0.20	.....	.....	8
.....	.....	.....	.....	.....	.....	.....	.....	2,192	0.03	.....	.....	.....	.....	15,825	0.24	.....	.....	9
.....	.....	.....	.....	214	0.03	.....	.....	121	0.01	261	0.03	.....	.....	1,679	0.20	.....	.....	10
.....	.....	.....	.....	9,431	0.06	.....	.....	6,454	0.04	765	(1)	.....	.....	37,593	0.22	.....	.....	11
.....	.....	254	0.03	266	0.03	.....	.....	241	0.03	.....	.....	.....	.....	435	0.05	.....	.....	12
.....	.....	.....	.....	60	0.01	.....	.....	383	0.08	.....	.....	.....	.....	986	0.20	.....	.....	13
.....	.....	.....	.....	546	0.02	.....	.....	375	0.01	391	0.02	.....	.....	1,640	0.06	.....	.....	14
.....	.....	.....	.....	65	0.01	.....	.....	.....	.....	.....	.....	.....	.....	728	0.07	.....	.....	15
.....	.....	.....	.....	.....	.....	.....	.....	2,526	0.05	.....	.....	.....	.....	2,342	0.05	.....	.....	16
.....	.....	.....	.....	.....	.....	.....	.....	.....	.....	.....	.....	.....	.....	2,520	0.14	.....	.....	17
.....	.....	203	0.05	194	0.04	.....	.....	100	0.02	.....	.....	.....	.....	737	0.17	.....	.....	18
.....	.....	99	0.01	591	0.06	.....	.....	.....	.....	.....	.....	.....	.....	1,034	0.11	.....	.....	19
.....	.....	.....	.....	1,213	0.04	.....	.....	261	0.01	7,924	0.24	.....	.....	4,193	0.13	.....	.....	20
.....	.....	.....	.....	.....	.....	.....	.....	810	0.03	3,139	0.12	.....	.....	1,627	0.06	.....	.....	21
.....	.....	438	0.01	3,674	0.08	.....	.....	2,984	0.06	3,434	0.07	.....	.....	2,880	0.06	.....	.....	22
.....	.....	.....	.....	.....	.....	.....	.....	.....	.....	1,250	0.05	.....	.....	173	0.01	.....	.....	23
.....	.....	.....	.....	762	0.04	.....	.....	1,139	0.06	2,119	0.11	.....	.....	1,259	0.06	.....	.....	24
.....	.....	133	0.01	609	0.02	.....	.....	.....	.....	6,563	0.26	.....	.....	9,272	0.36	.....	.....	25
.....	.....	.....	.....	160	0.01	.....	.....	1,042	0.07	.....	.....	.....	.....	3,528	0.25	.....	.....	26
.....	.....	.....	.....	53	(1)	.....	.....	.....	.....	.....	.....	.....	.....	1,092	0.10	.....	.....	27
.....	.....	.....	.....	.....	.....	.....	.....	.....	.....	.....	.....	.....	.....	4,436	0.13	.....	.....	28
.....	.....	.....	.....	572	0.02	.....	.....	858	0.03	.....	.....	.....	.....	1,178	0.04	.....	.....	29
.....	.....	.....	.....	65	0.02	.....	.....	.....	.....	.....	.....	.....	.....	551	0.14	.....	.....	30
.....	.....	.....	.....	1,929	0.05	.....	.....	1,736	0.04	12,382	0.30	.....	.....	7,805	0.19	.....	.....	31
.....	.....	.....	.....	153	0.01	.....	.....	360	0.02	.....	.....	.....	.....	2,006	0.10	.....	.....	32
.....	.....	.....	.....	5,071	0.10	.....	.....	1,353	0.03	.....	.....	.....	.....	3,751	0.07	.....	.....	33
.....	.....	.....	.....	474	0.03	.....	.....	215	0.01	.....	.....	.....	.....	1,084	0.06	.....	.....	34
.....	.....	.....	.....	823	0.09	.....	.....	.....	.....	1,528	0.16	.....	.....	622	0.07	.....	.....	35
.....	.....	313	0.03	344	0.03	.....	.....	531	0.06	1,000	0.11	.....	.....	2,351	0.25	.....	.....	36
.....	.....	.....	.....	279	0.02	.....	.....	660	0.04	.....	.....	.....	.....	971	0.05	.....	.....	37
.....	.....	.....	.....	15	0.01	.....	.....	233	0.11	.....	.....	.....	.....	52	0.02	.....	.....	38
.....	.....	.....	.....	388	0.06	.....	.....	194	0.03	.....	.....	.....	.....	773	0.12	.....	.....	39
.....	.....	15	(1)	3,032	0.06	.....	.....	2,721	0.06	.....	.....	.....	.....	2,273	0.05	.....	.....	40
.....	.....	.....	.....	137	0.01	.....	.....	.....	.....	.....	.....	.....	.....	418	0.03	.....	.....	41
.....	.....	.....	.....	58	0.02	.....	.....	235	0.10	.....	.....	.....	.....	212	0.09	.....	.....	42
.....	.....	.....	.....	1,315	0.01	.....	.....	2,192	0.02	.....	.....	.....	.....	13,149	0.14	.....	.....	43
.....	.....	.....	.....	363	0.01	.....	.....	1,930	0.04	.....	.....	.....	.....	9,172	0.18	.....	.....	44
.....	.....	124	(1)	1,181	0.05	.....	.....	904	0.03	.....	.....	.....	.....	1,142	0.04	.....	.....	45
.....	.....	.....	.....	65	(1)	.....	.....	730	0.02	.....	.....	.....	.....	1,248	0.04	.....	.....	46
.....	.....	.....	.....	256	0.03	.....	.....	.....	.....	3,040	0.34	.....	.....	355	0.04	.....	.....	47
.....	.....	.....	.....	680	0.02	.....	.....	2,079	0.06	.....	.....	.....	.....	8,006	0.24	.....	.....	48
.....	.....	.....	.....	592	0.02	.....	.....	685	0.02	2,223	0.06	.....	.....	1,032	0.03	.....	.....	49
.....	.....	.....	.....	683	0.02	.....	.....	.....	.....	.....	.....	.....	.....	6,551	0.20	.....	.....	50
.....	.....	.....	.....	600	0.01	.....	.....	1,277	0.03	.....	.....	.....	.....	6,845	0.15	.....	.....	51
.....	.....	4,127	0.01	9,117	0.02	.....	.....	20,760	0.04	6,672	0.01	.....	.....	225,427	0.38	.....	.....	52
.....	.....	47	(1)	1,364	0.06	.....	.....	984	0.04	2,934	0.13	.....	.....	2,166	0.10	.....	.....	53
MINNESOTA.																		
$6,396	(1)	$19,186	$0.01	$53,366	$0.02	.....	.....	$168,149	$0.08	$214,252	$0.10	$5,466	(1)	$521,168	$0.24	.....	.....	54
60	$0.01	.....	.....	643	0.06	.....	.....	1,315	0.11	1,628	0.14	.....	.....	1,494	0.13	.....	.....	55
20	(1)	.....	.....	208	0.02	.....	.....	634	0.05	2,244	0.17	.....	.....	2,094	0.16	.....	.....	56
220	0.01	.....	.....	637	0.03	.....	.....	1,539	0.08	.....	.....	.....	.....	1,920	0.10	.....	.....	57
.....	.....	.....	.....	361	0.02	.....	.....	8,255	0.36	5,005	0.22	.....	.....	1,363	0.06	.....	.....	58
40	(1)	.....	.....	200	0.02	.....	.....	200	0.02	2,500	0.21	.....	.....	605	0.05	.....	.....	59
20	(1)	200	0.02	172	0.02	.....	.....	642	0.07	3,030	0.32	.....	.....	3,683	0.38	.....	.....	60
320	0.01	.....	.....	226	0.01	.....	.....	150	0.01	1,524	0.05	.....	.....	1,998	0.07	.....	.....	61
90	(1)	.....	.....	2,058	0.10	.....	.....	1,056	0.05	4,412	0.22	.....	.....	305	0.02	.....	.....	62
30	(1)	244	0.01	394	0.02	.....	.....	1,230	0.06	3,811	0.19	.....	.....	6,212	0.31	.....	.....	63
50	(1)	.....	.....	275	0.02	.....	.....	.....	.....	1,220	0.07	.....	.....	327	0.02	.....	.....	64
20	(1)	.....	.....	415	0.03	.....	.....	1,559	0.12	5,298	0.41	.....	.....	2,632	0.20	.....	.....	65
.....	.....	334	0.02	779	0.06	.....	.....	1,766	0.13	3,570	0.26	.....	.....	4,226	0.31	.....	.....	66
25	(1)	209	0.02	565	0.04	.....	.....	636	0.05	1,595	0.12	.....	.....	3,152	0.23	.....	.....	67
135	0.01	.....	.....	191	0.01	.....	.....	2,251	0.11	53	(1)	.....	.....	1,358	0.07	.....	.....	68
30	(1)	.....	.....	137	0.02	.....	.....	547	0.07	2,760	0.34	.....	.....	560	0.07	.....	.....	69

[a] Special property taxes included with general property taxes.

TABLE 4.—REVENUE RECEIPTS OF COUNTIES,

[For a text discussion

	COUNTY	Population, estimated as of July 1, 1913.	REVENUE RECEIPTS. Total.	Per capita.	General property taxes. Total.	General property taxes. Per capita.	Special property taxes. Total.	Special property taxes. Per capita.	Poll taxes. Total.	Poll taxes. Per capita.	Special assessments and charges for outlays. Total.	Special assessments and charges for outlays. Per capita.	Business taxes. Total.	Business taxes. Per capita.	Liquor licenses and other imposts. Total.	Liquor licenses and other imposts. Per capita.
	MINNESOTA—Continued.															
1	Cook	1,506	$29,067	$19.30	$24,010	$15.94	$295	$0.20							$493	$0.33
2	Cottonwood	12,839	35,301	2.75	27,107	2.11	820	0.07			$2,638	$0.21			497	0.04
3	Crow Wing	17,708	73,992	4.18	54,801	3.09	452	0.03			8,382	0.47			5,590	0.32
4	Dakota	26,288	54,201	2.06	37,035	1.41	8,537	0.32			3,934	0.15			3,150	0.12
5	Dodge	[2] 12,094	51,865	4.29	20,111	1.66	536	0.04			7,339	0.61				
6	Douglas	[2] 17,669	56,728	3.21	23,830	1.35	729	0.04			21,563	1.22			785	0.04
7	Faribault	[2] 19,949	104,346	5.23	60,388	3.03	6,994	0.35			31,529	1.58			1,148	0.06
8	Fillmore	[2] 25,680	58,402	2.27	45,967	1.79	2,877	0.11			300	0.01			684	0.03
9	Freeborn	22,426	109,135	4.87	50,719	2.26	1,906	0.08			43,215	1.93			380	0.02
10	Goodhue	31,798	83,366	2.62	70,321	2.21	5,050	0.16							2,890	0.09
11	Grant	9,172	43,501	4.74	21,878	2.39	612	0.07			10,663	1.16			420	0.05
12	Hennepin	367,639	825,034	2.24	650,362	1.77	11,534	0.03			13,816	0.04				
13	Houston	[2] 14,297	44,628	3.12	31,483	2.20	477	0.03							930	0.07
14	Hubbard	10,887	43,424	3.99	40,428	3.71	324	0.03			663	0.06			320	0.03
15	Isanti	12,920	44,997	3.48	41,097	3.18	1,380	0.11							250	0.02
16	Itasca	21,715	201,777	9.29	188,839	8.70	463	0.02			1,543	0.07			1,383	0.06
17	Jackson	[2] 14,491	68,473	4.73	51,029	3.52	5,982	0.41			7,346	0.51			1,844	0.13
18	Kanabec	7,061	27,243	3.86	21,965	3.11	539	0.08			2,696	0.38			150	0.02
19	Kandiyohi	19,149	86,052	4.49	49,468	2.58	1,527	0.08			27,642	1.44			80	(1)
20	Kittson	10,247	80,708	7.88	41,310	4.03	3,020	0.29			20,635	2.01				
21	Koochiching	8,116	79,874	9.84	68,045	8.38	1,892	0.23							3,242	0.40
22	Lac qui Parle	15,807	82,339	5.21	41,612	2.63	1,411	0.09			24,817	1.57			1,570	0.10
23	Lake	9,102	53,507	5.88	43,766	4.81	646	0.07							2,902	0.32
24	Le Sueur	[2] 18,609	45,601	2.45	32,886	1.77	487	0.03			9,037	0.49			300	0.02
25	Lincoln	10,168	49,008	4.82	22,944	2.26	1,554	0.15			15,886	1.56			970	0.10
26	Lyon	16,088	78,067	4.85	49,022	3.05	939	0.06			16,652	1.04			2,010	0.12
27	McLeod	[2] 18,691	54,072	2.89	38,912	2.08	550	0.03			10,592	0.57			2,005	0.11
28	Mahnomen	[2] 3,249	25,595	7.88	23,287	7.17	236	0.07							300	0.09
29	Marshall	16,545	144,273	8.72	51,736	3.13	426	0.03			83,657	5.06				
30	Martin	17,706	127,541	7.20	78,842	4.45	3,432	0.19			33,362	1.88			2,975	0.17
31	Meeker	[2] 17,022	48,476	2.85	35,899	2.11	548	0.03			8,188	0.48			1,225	0.07
32	Mille Lacs	11,562	41,561	3.59	33,303	2.88	312	0.03			299	0.03			721	0.06
33	Morrison	24,429	67,388	2.76	47,969	1.96	686	0.03			11,423	0.47			1,254	0.05
34	Mower	22,737	74,895	3.29	61,413	2.70	2,473	0.11							3,195	0.14
35	Murray	[2] 11,755	42,813	3.64	26,338	2.24	1,523	0.13			6,142	0.52			931	0.08
36	Nicollet	[2] 14,125	56,497	4.00	39,786	2.82	454	0.03			10,307	0.73			980	0.07
37	Nobles	15,300	61,359	4.01	38,081	2.49	6,587	0.43			6,030	0.39			1,895	0.12
38	Norman	[2] 13,446	63,210	4.70	37,134	2.76	688	0.05			20,971	1.56				
39	Olmsted	[2] 22,497	56,100	2.49	51,004	2.27	1,405	0.06							810	0.04
40	Otter Tail	46,251	121,346	2.62	80,962	1.75	1,927	0.04			20,535	0.44			2,519	0.05
41	Pennington	10,091	58,150	5.76	28,567	2.83	3,048	0.30			22,695	2.25			1,200	0.12
42	Pine	17,283	52,201	3.02	36,834	2.13	544	0.03			1,571	0.09			3,000	0.17
43	Pipestone	9,646	46,464	4.82	31,310	3.25	1,215	0.13			43	(1)			1,145	0.12
44	Polk	36,187	183,335	5.07	81,014	2.24	4,903	0.14			71,397	1.97			6,480	0.18
45	Pope	12,801	45,329	3.54	26,205	2.05	671	0.05			11,270	0.88			820	0.06
46	Ramsey	240,933	690,763	2.87	490,953	2.04	56,324	0.23			3,284	0.01			4,320	0.02
47	Red Lake	[2] 6,564	74,828	11.40	26,873	4.09	3,269	0.50			12,889	1.96			1,040	0.16
48	Redwood	18,802	87,859	4.67	36,749	1.95	1,258	0.07			42,294	2.25			1,125	0.06
49	Renville	[2] 23,123	106,573	4.61	61,205	2.65	1,151	0.05			23,223	1.00			2,065	0.09
50	Rice	[2] 25,911	56,430	2.18	45,943	1.77	1,115	0.04			2,184	0.08			3,450	0.13
51	Rock	10,402	43,056	4.14	35,809	3.44	778	0.07							1,025	0.09
52	Roseau	12,749	68,831	5.40	29,813	2.34	2,763	0.22			32,691	2.56				
53	St. Louis	189,376	1,162,563	6.14	1,008,018	5.32	39,288	0.21			125	(1)			22,748	0.12
54	Scott	[2] 14,888	39,311	2.64	31,188	2.09	555	0.04			352	0.02			765	0.05
55	Sherburne	8,412	24,946	2.97	20,845	2.48	274	0.02			889	0.11			440	0.05
56	Sibley	[2] 15,540	45,619	2.94	28,825	1.85	427	0.04			7,680	0.49			2,150	0.14
57	Stearns	48,795	116,048	2.38	81,727	1.67	2,040	0.04			18,652	0.38			7,940	0.16
58	Steele	[2] 16,146	49,269	3.05	34,417	2.13	789	0.05			5,508	0.34			1,820	0.11
59	Stevens	[2] 8,293	53,765	6.48	32,603	3.93	1,326	0.16			12,598	1.52			1,335	0.16
60	Swift	[2] 12,949	40,410	3.12	26,876	2.08	969	0.07			6,224	0.48				
61	Todd	23,793	71,835	3.02	47,279	1.99	800	0.03			14,286	0.60			2,875	0.12
62	Traverse	8,203	37,592	4.58	24,279	2.96	902	0.11			7,448	0.91			450	0.05
63	Wabasha	[2] 18,554	74,015	3.99	62,674	3.38	2,831	0.15			821	0.04			4,800	0.26
64	Wadena	8,889	32,214	3.62	19,494	2.19	739	0.08			9,001	1.01			600	0.07
65	Waseca	[2] 13,466	52,379	3.89	35,330	2.62	499	0.04			9,559	0.71			300	0.02
66	Washington	[2] 26,013	73,099	2.81	52,739	2.03	4,771	0.18			3,465	0.13			1,500	0.06
67	Watonwan	[2] 11,382	43,085	3.79	32,527	2.86	513	0.05			837	0.07			1,130	0.10
68	Wilkin	9,381	80,017	8.53	37,016	3.95	1,950	0.21			33,660	3.59			1,606	0.17
69	Winona	[2] 33,398	91,028	2.73	63,191	1.89	3,668	0.11			19,747	0.59			1,680	0.05
70	Wright	[2] 28,082	54,387	1.94	35,857	1.28	3,081	0.11			5,580	0.20			2,705	0.10
71	Yellow Medicine	15,666	65,172	4.16	46,896	2.99	786	0.05			2,922	0.19			322	0.02

[1] Less than one-half of 1 cent.

TOTAL AND PER CAPITA: 1913—Continued.

of this table, see page 62.]

REVENUE RECEIPTS—continued.																		
Other business licenses.		Nonbusiness license taxes.		Fines, forfeits, and escheats.		Highway privileges.		Interest and rents.		Subventions and grants.		Donations and gifts.		Earnings of general departments and miscellaneous.		Earnings of public service enterprises.		
Total.	Per capita.	Total.	Per capita.	Total.	Per capita.	Total.	Per capita.	Total.	Per capita.	Total.	Per capita.	Total.	Per capita.	Total.	Per capita.	Total.	Per capita.	
MINNESOTA—Continued.																		
		$24	$0.02	$180	$0.12			$1,079	$0.72	$900	$0.60			$2,086	$1.39			1
$30	(1)			324	0.03			1,229	0.10	2,015	0.16			565	0.04			2
20	(1)			564	0.03			1,574	0.09	560	0.03			2,049	0.12			3
50	(1)			725	0.03									770	0.03			4
10	(1)			330	0.03			1,466	0.12	16,553	1.37			5,520	0.46			5
160	$0.01	369	0.02	287	0.02			659	0.04	3,593	0.20			4,753	0.27			6
190	0.01			2,008	0.10			262	0.01	229	0.01			1,598	0.08			7
70	(1)			794	0.03			409	0.02					7,301	0.28			8
55	(1)			184	0.01			2,040	0.09	4,638	0.21			5,998	0.27			9
200	0.01			674	0.02			245	0.01	1,500	0.05			2,426	0.08			10
70	0.01	128	0.01	219	0.02			1,275	0.14	5,937	0.65			2,299	0.25			11
156	(1)	9,479	0.03	6,488	0.02			39,617	0.11	7,988	0.02			85,594	0.23			12
105	0.01	164	0.01					287	0.02	5,512	0.39			5,670	0.40			13
10	(1)			455	0.04			300	0.03					924	0.08			14
50	(1)	119	0.01	251	0.02			836	0.06					1,014	0.08			15
10	(1)			1,885	0.09			4,472	0.21					3,182	0.15			16
60	(1)			1,010	0.07			739	0.05					463	0.03			17
20	(1)			342	0.05			615	0.09					916	0.13			18
		112	0.01	320	0.02			3,156	0.16	2,547	0.13			1,200	0.06			19
75	0.01			70	0.01			2,744	0.27	7,147	0.70			5,707	0.56			20
				1,414	0.18			1,182	0.15	3,045	0.38			1,054	0.13			21
40	(1)	184	0.01	264	0.02			1,409	0.09	3,546	0.22			7,486	0.47			22
		130	0.01	918	0.10			793	0.09	1,000	0.11			3,352	0.37			23
150	0.01			229	0.01			390	0.02	1,672	0.09			450	0.02			24
50	(1)	157	0.02	125	0.01			1,823	0.18	1,819	0.18			3,680	0.36			25
80	(1)	286	0.02	323	0.02			1,001	0.06	1,919	0.12			5,835	0.36			26
50	(1)			184	0.01			274	0.01	1,200	0.06			305	0.02			27
10	(1)			238	0.07			280	0.09	800	0.25			444	0.14			28
130	0.01			470	0.03			6,375	0.39	646	0.04			833	0.05			29
100	0.01			1,287	0.07			2,384	0.13	3,500	0.20			1,659	0.09			30
20	(1)			246	0.01			370	0.02	1,287	0.08			693	0.04			31
20	(1)			85	0.01			573	0.05	4,633	0.40			1,615	0.14			32
30	(1)			3,017	0.12			900	0.04	646	0.03			1,463	0.06			33
105	(1)			479	0.02			398	0.02	1,287	0.06			5,545	0.24			34
100	0.01	191	0.02	30	(1)			1,104	0.09	1,804	0.15			4,660	0.40			35
50	(1)			96	0.01			188	0.01	2,273	0.16			2,363	0.17			36
160	0.01	214	0.01	336	0.02			1,255	0.08	3,077	0.20			3,724	0.24			37
70	0.01			679	0.05			1,855	0.14	650	0.05			1,163	0.09			38
70	(1)			91	(1)			383	0.02	1,500	0.07			837	0.04			39
245	0.01			1,014	0.02			3,876	0.08					10,268	0.22			40
20	(1)			105	0.01			1,715	0.17					800	0.08			41
40	(1)	212	0.01	643	0.04			1,033	0.06					8,324	0.48			42
40	(1)	290	0.03	419	0.04			596	0.06	6,101	0.63			5,305	0.55			43
60	(1)			1,641	0.05			7,823	0.22	767	0.02			9,250	0.26			44
65	0.01	227	0.02	249	0.02			1,911	0.15	750	0.06			3,161	0.25			45
10	(1)			65	(1)			8,427	0.03	8,000	0.03			119,380	0.50			46
10	(1)			80	0.01			943	0.14	1,962	0.30			27,762	4.23			47
100	0.01	262	0.01	26	(1)			720	0.04					5,325	0.28			48
325	0.01	336	0.01	298	0.01			455	0.02	10,576	0.46			6,939	0.30			49
35	(1)			442	0.02			1,246	0.05	1,000	0.04			1,015	0.04			50
200	0.02	142	0.01	543	0.05			653	0.06	1,023	0.10			2,883	0.28			51
50	(1)			1,220	0.10			953	0.07					1,341	0.11			52
30	(1)	3,926	0.02	6,018	0.03			15,950	0.09	8,918	0.05	$5,466	$0.03	52,076	0.28			53
145	0.01			276	0.02			105	0.01	4,762	0.32			1,163	0.08			54
30	(1)			81	0.01			510	0.06	1,500	0.18			377	0.04			55
75	(1)			125	0.01					5,844	0.38			493	0.03			56
120	(1)			525	0.01			1,834	0.04					3,210	0.07			57
120	0.01			146	0.01			420	0.03	1,690	0.11			4,359	0.27			58
30	(1)	140	0.02	173	0.02			652	0.08					4,908	0.59			59
70	0.01	232	0.02	179	0.01			807	0.06	1,347	0.10			3,706	0.29			60
160	0.01			999	0.04			3,071	0.13					2,365	0.10			61
80	0.01	131	0.02	350	0.04			356	0.04					3,596	0.44			62
30	(1)	92	(1)	429	0.02					1,743	0.09			595	0.03			63
10	(1)			87	0.01			524	0.06	952	0.11			807	0.09			64
70	0.01			390	0.03			382	0.03	5,200	0.39			649	0.05			65
35	(1)	504	0.02	292	0.01			562	0.02	939	0.04			8,292	0.32			66
80	0.01			372	0.03			294	0.03	4,524	0.40			2,808	0.25			67
145	0.02			152	0.02			1,612	0.17	2,526	0.27			1,350	0.14			68
10	(1)			30	(1)			1,290	0.04	282	0.01			1,130	0.03			69
200	0.01			1,012	0.04			631	0.02	2,461	0.09			2,860	0.10			70
60	(1)	148	0.01	103	0.01			1,077	0.07	7,312	0.47			5,546	0.35			71

[2] Population enumerated as of Apr. 15, 1910; decrease since 1900; no estimate made.

TABLE 4.—REVENUE RECEIPTS OF COUNTIES,

[For a text discussion

	COUNTY.	Population, estimated as of July 1, 1913.	REVENUE RECEIPTS. Total.	Per capita.	General property taxes. Total.	General property taxes. Per capita.	Special property taxes. Total.	Special property taxes. Per capita.	Poll taxes. Total.	Poll taxes. Per capita.	Special assessments and charges for outlays. Total.	Special assessments and charges for outlays. Per capita.	Business taxes. Total.	Business taxes. Per capita.	Liquor licenses and other imposts. Total.	Liquor licenses and other imposts. Per capita.
	MISSISSIPPI.															
1	Total	1,876,987	$7,719,846	$4.11	$4,308,549	$2.29	.....	.....	$618,096	$0.33	$161,498	$0.09	.....	.....	.....	.....
2	Adams	[1] 25,205	79,880	3.16	51,886	2.05	.....	.....	4,437	0.18	.....	.....	.....	.....	.....	.....
3	Alcorn	19,190	72,095	3.76	38,197	1.99	.....	.....	2,577	0.13	.....	.....	.....	.....	.....	.....
4	Amite	23,083	79,934	3.38	42,147	1.78	.....	.....	10,416	0.44	.....	.....	.....	.....	.....	.....
5	Attala	29,696	122,808	4.14	63,824	2.15	.....	.....	11,356	0.38	.....	.....	.....	.....	.....	.....
6	Benton	[1] 10,245	42,527	4.15	14,156	1.37	.....	.....	7,825	0.76	.....	.....	.....	.....	.....	.....
7	Bolivar	53,284	225,491	4.23	87,347	1.64	.....	.....	46,542	0.87	27,940	0.52	.....	.....	.....	.....
8	Calhoun	18,121	85,049	4.69	31,971	1.76	.....	.....	7,005	0.39	5,929	0.33	.....	.....	.....	.....
9	Carroll	23,471	105,154	4.48	54,400	2.32	.....	.....	10,840	0.46	.....	.....	.....	.....	.....	.....
10	Chickasaw	23,806	115,475	4.85	64,002	2.69	.....	.....	6,765	0.28	.....	.....	.....	.....	.....	.....
11	Choctaw	14,786	57,907	3.92	26,071	1.76	.....	.....	4,806	0.33	.....	.....	.....	.....	.....	.....
12	Claiborne	[1] 17,403	61,332	3.52	35,343	2.03	.....	.....	7,617	0.44	.....	.....	.....	.....	.....	.....
13	Clarke	22,893	86,172	3.76	38,147	1.67	.....	.....	12,404	0.54	.....	.....	.....	.....	.....	.....
14	Clay	20,411	105,719	5.18	63,311	3.11	.....	.....	6,243	0.31	.....	.....	.....	.....	.....	.....
15	Coahoma	36,791	151,754	4.12	98,574	2.68	.....	.....	3,389	0.09	5,479	0.15	.....	.....	.....	.....
16	Copiah	36,407	137,347	3.77	82,135	2.26	.....	.....	8,727	0.24	.....	.....	.....	.....	.....	.....
17	Covington	18,790	86,523	4.60	55,910	2.98	.....	.....	5,772	0.31	.....	.....	.....	.....	.....	.....
18	De Soto	[1] 23,130	134,725	5.82	79,297	3.43	.....	.....	10,521	0.45	4,618	0.20	.....	.....	.....	.....
19	Forrest	23,975	95,396	3.98	77,577	3.24	.....	.....	2,670	0.11	.....	.....	.....	.....	.....	.....
20	Franklin	15,085	57,339	3.66	27,198	1.73	.....	.....	7,432	0.47	.....	.....	.....	.....	.....	.....
21	George	6,965	34,298	4.92	24,979	3.59	.....	.....	2,074	0.30	.....	.....	.....	.....	.....	.....
22	Greene	6,386	45,209	7.08	32,280	5.05	.....	.....	4,312	0.68	.....	.....	.....	.....	.....	.....
23	Grenada	16,251	78,042	4.80	48,320	2.97	.....	.....	4,174	0.26	.....	.....	.....	.....	.....	.....
24	Hancock	12,472	57,501	4.61	32,580	2.61	.....	.....	4,856	0.39	.....	.....	.....	.....	.....	.....
25	Harrison	39,095	126,705	3.24	84,849	2.17	.....	.....	6,265	0.16	.....	.....	.....	.....	.....	.....
26	Hinds	67,349	208,173	3.09	138,360	2.05	.....	.....	11,880	0.18	.....	.....	.....	.....	.....	.....
27	Holmes	39,822	126,672	3.18	67,616	1.70	.....	.....	10,287	0.26	.....	.....	.....	.....	.....	.....
28	Issaquena	10,612	33,452	3.15	19,040	1.79	.....	.....	3,536	0.33	.....	.....	.....	.....	.....	.....
29	Itawamba	14,845	52,543	3.54	21,463	1.45	.....	.....	4,360	0.29	.....	.....	.....	.....	.....	.....
30	Jackson	16,308	60,586	3.72	44,488	2.73	.....	.....	8,001	0.49	.....	.....	.....	.....	.....	.....
31	Jasper	19,506	55,314	2.84	29,275	1.50	.....	.....	4,608	0.24	.....	.....	.....	.....	.....	.....
32	Jefferson	[1] 18,221	58,222	3.20	29,031	1.59	.....	.....	2,182	0.12	.....	.....	.....	.....	.....	.....
33	Jefferson Davis	14,291	69,127	4.84	43,436	3.04	.....	.....	4,610	0.32	.....	.....	.....	.....	.....	.....
34	Jones	33,797	142,570	4.22	108,375	3.21	.....	.....	7,787	0.23	.....	.....	.....	.....	.....	.....
35	Kemper	[1] 20,348	80,543	3.96	39,515	1.94	.....	.....	12,349	0.62	.....	.....	.....	.....	.....	.....
36	Lafayette	[1] 21,883	111,230	5.08	54,333	2.48	.....	.....	11,025	0.50	.....	.....	.....	.....	.....	.....
37	Lamar	13,066	87,998	6.73	60,952	4.66	.....	.....	10,224	0.78	.....	.....	.....	.....	.....	.....
38	Lauderdale	49,769	271,461	5.45	199,332	4.01	.....	.....	5,778	0.12	.....	.....	.....	.....	.....	.....
39	Lawrence	14,536	54,787	3.77	32,052	2.21	.....	.....	5,437	0.37	.....	.....	.....	.....	.....	.....
40	Leake	18,604	57,523	3.09	25,639	1.38	.....	.....	5,275	0.28	406	0.02	.....	.....	.....	.....
41	Lee	31,147	145,350	4.67	70,693	2.27	.....	.....	5,712	0.18	9,261	0.30	.....	.....	.....	.....
42	Leflore	40,337	222,504	5.52	116,770	2.89	.....	.....	16,240	0.40	28,537	0.71	.....	.....	.....	.....
43	Lincoln	30,886	117,968	3.82	69,366	2.25	.....	.....	9,066	0.29	.....	.....	.....	.....	.....	.....
44	Lowndes	31,224	96,850	3.10	45,924	1.47	.....	.....	7,974	0.26	.....	.....	.....	.....	.....	.....
45	Madison	33,832	109,065	3.22	63,346	1.87	.....	.....	6,878	0.20	.....	.....	.....	.....	.....	.....
46	Marion	17,358	100,916	5.81	63,610	3.66	.....	.....	11,063	0.64	.....	.....	.....	.....	.....	.....
47	Marshall	[1] 26,796	113,002	4.22	58,449	2.18	.....	.....	15,588	0.58	.....	.....	.....	.....	.....	.....
48	Monroe	36,465	143,715	3.94	83,422	2.29	.....	.....	10,048	0.28	.....	.....	.....	.....	.....	.....
49	Montgomery	18,085	83,956	4.64	42,606	2.36	.....	.....	6,948	0.38	.....	.....	.....	.....	.....	.....
50	Neshoba	19,687	70,164	3.56	32,454	1.65	.....	.....	8,042	0.41	.....	.....	.....	.....	.....	.....
51	Newton	24,182	84,376	3.49	45,796	1.89	.....	.....	6,474	0.27	.....	.....	.....	.....	.....	.....
52	Noxubee	[1] 28,503	112,673	3.95	69,964	2.45	.....	.....	4,000	0.14	.....	.....	.....	.....	.....	.....
53	Oktibbeha	[1] 19,676	73,964	3.76	37,300	1.90	.....	.....	3,792	0.19	.....	.....	.....	.....	.....	.....
54	Panola	32,002	129,459	4.05	72,769	2.27	.....	.....	11,192	0.35	.....	.....	.....	.....	.....	.....
55	Pearl River	11,787	81,306	6.90	59,379	5.04	.....	.....	4,033	0.34	.....	.....	.....	.....	.....	.....
56	Perry	8,891	79,225	8.91	58,595	6.59	.....	.....	4,708	0.53	.....	.....	.....	.....	.....	.....
57	Pike	40,432	110,878	2.74	56,943	1.41	.....	.....	17,122	0.42	.....	.....	.....	.....	.....	.....
58	Pontotoc	20,147	76,181	3.77	23,318	1.16	.....	.....	8,843	0.44	.....	.....	.....	.....	.....	.....
59	Prentiss	17,301	93,635	5.41	39,042	2.26	.....	.....	706	0.04	15,650	0.90	.....	.....	.....	.....
60	Quitman	13,592	68,698	5.05	46,530	3.42	.....	.....	1,545	0.11	953	0.07	.....	.....	.....	.....
61	Rankin	24,913	68,572	2.75	37,497	1.51	.....	.....	4,521	0.18	.....	.....	.....	.....	.....	.....
62	Scott	17,503	57,752	3.30	30,793	1.76	.....	.....	3,954	0.23	.....	.....	.....	.....	.....	.....
63	Sharkey	16,836	49,514	2.94	23,425	1.39	.....	.....	1,212	0.07	5,947	0.35	.....	.....	.....	.....
64	Simpson	18,629	88,771	4.77	48,786	2.62	.....	.....	10,538	0.57	.....	.....	.....	.....	.....	.....
65	Smith	17,755	101,872	5.74	67,847	3.82	.....	.....	5,075	0.29	.....	.....	.....	.....	.....	.....
66	Sunflower	32,913	169,616	5.15	92,428	2.81	.....	.....	22,555	0.69	7,279	0.22	.....	.....	.....	.....
67	Tallahatchie	32,156	125,113	3.89	70,282	2.19	.....	.....	10,233	0.32	.....	.....	.....	.....	.....	.....
68	Tate	[1] 19,714	84,021	4.26	37,003	1.88	.....	.....	8,399	0.43	.....	.....	.....	.....	.....	.....
69	Tippah	15,166	58,262	3.84	19,465	1.28	.....	.....	4,600	0.30	3,344	0.22	.....	.....	.....	.....
70	Tishomingo	14,023	44,232	3.15	18,069	1.29	.....	.....	3,562	0.25	.....	.....	.....	.....	.....	.....
71	Tunica	19,349	85,629	4.43	58,940	3.05	.....	.....	2,177	0.11	.....	.....	.....	.....	.....	.....
72	Union	19,799	84,512	4.27	38,111	1.92	.....	.....	6,828	0.34	.....	.....	.....	.....	.....	.....
73	Warren	[1] 37,488	155,050	4.14	111,446	2.97	.....	.....	6,079	0.16	.....	.....	.....	.....	.....	.....
74	Washington	[1] 48,933	228,768	4.68	82,968	1.70	.....	.....	15,076	0.31	46,155	0.94	.....	.....	.....	.....
75	Wayne	15,412	50,521	3.28	28,494	1.85	.....	.....	4,006	0.26	.....	.....	.....	.....	.....	.....
76	Webster	15,253	60,159	3.94	27,065	1.77	.....	.....	6,286	0.41	.....	.....	.....	.....	.....	.....
77	Wilkinson	[1] 18,075	42,562	2.35	15,508	0.86	.....	.....	6,794	0.38	.....	.....	.....	.....	.....	.....
78	Winston	18,118	73,104	4.03	32,491	1.79	.....	.....	8,625	0.48	.....	.....	.....	.....	.....	.....
79	Yalobusha	22,097	85,427	3.87	44,537	2.02	.....	.....	6,602	0.30	.....	.....	.....	.....	.....	.....
80	Yazoo	47,556	177,921	3.74	99,710	2.10	.....	.....	14,636	0.31	.....	.....	.....	.....	.....	.....

[1] Population enumerated as of Apr. 15, 1910; decrease since 1900; no estimate made.

TOTAL AND PER CAPITA: 1913—Continued.

of this table, see page 63.]

REVENUE RECEIPTS—continued.																		
Other business licenses.		Nonbusiness license taxes.		Fines, forfeits, and escheats.		Highway privileges.		Interest and rents.		Subventions and grants.		Donations and gifts.		Earnings of general departments and miscellaneous.		Earnings of public service enterprises.		
Total.	Per capita.	Total.	Per capita.	Total.	Per capita.	Total.	Per capita.	Total.	Per capita.	Total.	Per capita.	Total.	Per capita.	Total.	Per capita.	Total.	Per capita.	
MISSISSIPPI.																		
		$70,287	$0.04	$219,480	$0.12			$152,518	$0.08	$1,477,393	$0.79			$712,025	$0.38			1
		858	0.03	2,701	0.11			3,251	0.13	12,337	0.49			4,410	0.17			2
		879	0.05	2,477	0.13			1,919	0.10	10,288	0.54			15,758	0.82			3
		492	0.02	1,560	0.06			864	0.04	14,033	0.59			10,422	0.44			4
		1,002	0.03	2,076	0.07			1,181	0.04	28,204	0.95			15,165	0.51			5
		321	0.03	455	0.05			590	0.06	11,548	1.12			7,632	0.74			6
		4,545	0.09	5,784	0.11			10,769	0.20	20,299	0.38			22,265	0.42			7
		612	0.03	2,642	0.15			324	0.02	22,627	1.25			13,939	0.77			8
		753	0.03	1,597	0.07			929	0.04	25,253	1.08			11,382	0.48			9
		2,626	0.11	5,069	0.21			1,918	0.08	23,000	0.97			12,095	0.51			10
		528	0.04	1,772	0.12			442	0.03	14,516	0.98			9,772	0.66			11
		429	0.02	842	0.05					12,235	0.70			4,866	0.28			12
				3,488	0.15			261	0.01	17,702	0.77			14,175	0.62			13
		660	0.03	2,224	0.11			5,500	0.27	22,054	1.08			5,727	0.28			14
		1,791	0.05	5,310	0.14			233	0.01	8,490	0.23			28,488	0.77			15
		831	0.02	3,491	0.10			1,130	0.03	23,838	0.65			17,195	0.47			16
		1,464	0.08	2,366	0.13			739	0.04	9,527	0.51			10,745	0.57			17
		1,038	0.04	3,219	0.14			2,422	0.10	24,632	1.03			8,978	0.39			18
				4,079	0.17			1,074	0.04	5,702	0.24			4,294	0.18			19
		548	0.03	865	0.06			1 255	0.08	10,997	0.70			9,044	0.58			20
				558	0.08			1,106	0.16	4,250	0.61			1,331	0.19			21
				1,049	0.16			195	0.03	6,909	1.08			464	0.07			22
		804	0.05	2,691	0.17			407	0.03	13,158	0.81			8,488	0.52			23
		1,010	0.08	6,611	0.53			650	0.05	6,705	0.54			5,089	0.41			24
				7,333	0.19			2,577	0.07	19,418	0.50			6,263	0.16			25
		2,361	0.03	7,647	0.11			2,224	0.03	36,116	0.54			9,585	0.14			26
		1,308	0.03	2,425	0.06			3,367	0.08	41,027	1.03			642	0.02			27
		408	0.04	669	0.06			40	(2)	7,014	0.66			2,745	0.26			28
		456	0.03	1,878	0.13			79	0.01	21,845	1.47			2,462	0.17			29
				953	0.06			4,158	0.25	714	0.04			2,272	0.14			30
				799	0.04					19,889	1.02			743	0.04			31
		492	0.03	844	0.05			1,242	0.07	17,750	0.97			6,681	0.37			32
		468	0.03	3,762	0.26			1,710	0.12	10,776	0.75			4,365	0.31			33
		25	(2)	2,200	0.07			3,135	0.09	14,695	0.43			6,353	0.19			34
		699	0.03	1,048	0.05			869	0.04	25,897	1.27			166	0.01			35
		807	0.04	2,159	0.10			607	0.03	26,164	1.20			16,135	0.74			36
				1,867	0.14			918	0.07	8,669	0.66			5,368	0.41			37
		2,145	0.04	11,551	0.23			3,209	0.07	36,925	0.74			12,521	0.25			38
		471	0.03	1,682	0.12			2,048	0.14	8,332	0.57			4,765	0.33			39
		444	0.02	1,241	0.07			271	0.01	14,466	0.78			9,781	0.53			40
		1,257	0.04	2,456	0.08			9,467	0.30	29,849	0.96			16,655	0.53			41
		2,623	0.07	10,934	0.27			12,263	0.30	19,938	0.49			15,199	0.38			42
		888	0.03	2,936	0.10			1,164	0.04	18,224	0.59			16,324	0.53			43
		1,542	0.05	4,847	0.16			600	0.02	28,468	0.91			7,495	0.24			44
		1,101	0.03	4,238	0.13			686	0.02	24,667	0.73			8,149	0.24			45
		687	0.04	3,056	0.18			842	0.05	12,409	0.71			9,249	0.53			46
		1,086	0.04	2,599	0.10			535	0.02	26 328	0.98			8,417	0.31			47
		1,224	0.03	2,045	0.06			3,550	0.10	37,426	1.03			6,000	0.16			48
		687	0.04	1,681	0.09					18,512	1.02			13,522	0.75			49
		669	0.03	2,638	0.13			957	0.05	17,076	0.87			8,328	0.42			50
		639	0.03	871	0.04			560	0.02	20,172	0.83			9,864	0.41			51
				3,866	0.14			1,379	0.05	32,694	1.15			770	0.03			52
		978	0.05	3,997	0.20			2,181	0.11	15,891	0.81			9,825	0.50			53
		1,174	0.04	1,005	0.03			669	0.02	30,044	0.94			12,606	0.39			54
				878	0.07			2,609	0.22	12,218	1.04			2,189	0.19			55
				1,198	0.13			1,930	0.22	4,588	0.52			8,206	0.92			56
		1,269	0.03	2,767	0.07			1,378	0.03	19,387	0.48			12,012	0.30			57
		714	0.04	3,650	0.18			881	0.04	26,771	1.33			12,004	0.60			58
		708	0.04	2,344	0.14			3,298	0.19	21,905	1.27			9,982	0.58			59
		858	0.06	1,998	0.15			3,892	0.29	9,635	0.71			3,287	0.24			60
		2,442	0.10	2,294	0.09			959	0.04	16,091	0.65			4,768	0.19			61
		525	0.03	758	0.04			1,247	0.07	20,024	1.14			451	0.03			62
		741	0.04	1,205	0.07			418	0.02	6,640	0.39			9,926	0.59			63
		399	0.02	920	0.05			1,820	0.10	12,243	0.66			14,065	0.76			64
				329	0.02			2,067	0.12	13,765	0.78			12,789	0.72			65
		2,583	0.08	5,147	0.16			11,101	0.34	19,118	0.58			9,405	0.29			66
		1,968	0.06	2,195	0.07			5,436	0.17	21,720	0.68			13,279	0.41			67
		2,868	0.15	3,421	0.17					21,752	1.10			10,578	0.54			68
		448	0.03	1,413	0.09			47	(2)	27,638	1.83			1,257	0.08			69
		429	0.03	2,299	0.16			94	0.01	11,167	0.80			8,612	0.61			70
				3,186	0.16			1,872	0.10	17,278	0.89			2,176	0.11			71
		756	0.04	2,513	0.13			175	0.01	24,079	1.22			12,050	0.61			72
		1,601	0.04	4,122	0.11			1,475	0.04	23,869	0.64			6,458	0.17			73
		2 550	0.05	6 431	0.13			6 972	0.14	26,390	0.54			42,226	0.86			74
				1,967	0.13			167	0.01	14,123	0.92			1,764	0.11			75
		489	0.03	1,750	0.11			290	0.02	15,184	1.00			9,095	0.60			76
				336	0.02			1,194	0.07	16,196	0.90			2,534	0.14			77
		693	0.04	1,810	0.10			271	0.01	21,817	1.20			7,397	0.41			78
		610	0.03	2,397	0.11			1,201	0.05	19,096	0.86			10,984	0.50			79
		1,806	0.04	4,004	0.08			3,258	0.07	44,950	0.95			9,557	0.20			80

[2] Less than one-half of 1 cent.

TABLE 4.—REVENUE RECEIPTS OF COUNTIES,

[For a text discussion

	COUNTY.	Population, estimated as of July 1, 1913.	REVENUE RECEIPTS. Total.	Per capita.	General property taxes. Total.	General property taxes. Per capita.	Special property taxes. Total.	Special property taxes. Per capita.	Poll taxes. Total.	Poll taxes. Per capita.	Special assessments and charges for outlays. Total.	Special assessments and charges for outlays. Per capita.	Business taxes. Total.	Business taxes. Per capita.	Liquor licenses and other imposts. Total.	Liquor licenses and other imposts. Per capita.
	MISSOURI.															
1	Total	2,630,636	$11,051,008	$4.20	$7,830,979	$2.98			$192,458	$0.07	$320,699	$0.12			$907,068	$0.34
2	Adair	23,014	85,183	3.70	59,069	2.57			4,692	0.20	10	(1)				
3	Andrew	[2] 15,282	104,226	6.82	73,664	4.82			517	0.03	3,587	0.23				
4	Atchison	[2] 13,604	121,286	8.92	84,558	6.22			2,898	0.21	2,190	0.16				
5	Audrain	21,856	101,790	4.66	76,195	3.49			4,082	0.19	135	0.01			3,200	0.15
6	Barry	[2] 23,869	45,267	1.90	37,335	1.56			2,460	0.10					992	0.04
7	Barton	[2] 16,747	48,246	2.88	25,491	1.52					970	0.06				
8	Bates	[2] 25,869	147,596	5.71	60,587	2.34					54,031	2.09			3,528	0.14
9	Benton	[2] 14,881	49,120	3.30	43,061	2.89			316	3.02					1,968	0.13
10	Bollinger	[2] 14,576	27,854	1.91	22,141	1.52			2,939	0.20						
11	Boone	31,145	136,783	4.39	99,167	3.18			4,613	0.15	417	0.01				
12	Buchanan	[2] 93,020	458,861	4.93	344,588	3.70					8,932	0.10			49,326	0.53
13	Butler	21,874	95,539	4.37	44,397	2.03			3,880	0.18	605	0.03			12,275	0.56
14	Caldwell	[2] 14,605	50,908	3.49	27,821	1.90			4,800	0.33						
15	Callaway	[2] 24,400	79,540	3.26	55,344	2.27			2,004	0.08	1,108	0.05			1,164	0.05
16	Camden	[2] 11,582	26,320	2.27	24,302	2.10										
17	Cape Girardeau	28,693	97,161	3.39	61,394	2.14			5,246	0.18	4,948	0.17			16,373	0.57
18	Carroll	[2] 23,098	68,476	2.96	45,721	1.98									539	0.02
19	Carter	[2] 5,504	15,549	2.82	14,221	2.58										
20	Cass	[2] 22,973	218,454	9.51	193,705	8.43										
21	Cedar	[2] 16,080	41,881	2.60	31,697	1.97			3,268	0.20	1,800	0.11			680	0.04
22	Chariton	[2] 23,503	82,519	3.51	47,706	2.03										
23	Christian	[2] 15,832	37,737	2.38	30,214	1.91			2,980	0.19						
24	Clark	[2] 12,811	88,889	6.94	79,626	6.22			3,737	0.29					300	0.02
25	Clay	20,754	76,581	3.69	65,072	3,14			3,161	0.15					1,212	0.06
26	Clinton	[2] 15,297	72,609	4.75	56,383	3.69			3,134	0.20						
27	Cole	22,402	81,749	3.65	52,803	2.36			185	0.01	1,200	3.05			21,447	0.96
28	Cooper	[2] 20,311	128,911	6.35	101,287	4.99			1,931	0.10	3,954	0.19			13,510	0.67
29	Crawford	13,774	30,555	2.22	23,385	1.70			3,193	0.23					1,000	0.07
30	Dade	[2] 15,613	34,375	2.20	24,168	1.55			2,419	0.15	3,395	0.22				
31	Dallas	[2] 13,181	22,362	1.70	19,264	1.46			382	0.03						
32	Daviess	[2] 17,605	76,402	4.34	44,127	2.51			6,500	0.37	5,492	0.31				
33	Dekalb	[2] 12,531	49,930	3.98	32,896	2.63			2,850	0.23	400	0.03				
34	Dent	13,327	27,596	2.07	23,401	1.76										
35	Douglas	[2] 16,664	26,836	1.61	22,990	1.38			75	(1)						
36	Dunklin	33,128	73,478	2.22	50,958	1.54										
37	Franklin	[2] 29,830	101,406	3.40	73,338	2.46					1,093	0.04			15,052	0.50
38	Gasconade	13,023	42,612	3.27	31,809	2.44									7,405	0.57
39	Gentry	[2] 16,820	64,092	3.81	40,424	2.40			4,800	0.29	1,000	0.06				
40	Greene	67,441	237,914	3.53	167,448	2.48			8,777	0.13	12,590	0.19			21,849	0.32
41	Grundy	[2] 16,744	60,474	3.61	31,319	1.87			4,200	0.25	300	0.02			5,600	0.33
42	Harrison	[2] 20,466	71,238	3.48	39,509	1.93			6,500	0.32	1,954	0.10				
43	Henry	[2] 27,242	135,534	4.98	105,889	3.89					3,772	0.14			1,764	0.06
44	Hickory	[2] 8,741	22,380	2.56	19,262	2.20										
45	Holt	[2] 14,539	87,642	6.03	61,152	4.21			3,238	0.22	734	0.05				
46	Howard	[2] 15,653	68,761	4.39	56,311	3.60									800	0.05
47	Howell	[2] 21,065	31,114	1.48	26,502	1.26										
48	Iron	[2] 8,563	24,379	2.85	19,908	2.32									125	0.01
49	Jackson	312,216	1,935,786	6.20	1,328,253	4.25					979	(1)			355,167	1.14
50	Jasper	91,507	337,954	3.69	208,335	2.28			1,418	0.02					45,656	0.50
51	Jefferson	28,580	91,421	3.20	53,821	1.88			782	0.03	1,091	0.04			19,013	0.67
52	Johnson	[2] 26,297	157,849	6.00	115,417	4.39			3,330	0.13	6,365	0.24				
53	Knox	[2] 12,403	56,258	4.54	43,216	3.48			963	0.08						
54	Laclede	17,636	33,132	1.88	29,378	1.67			306	0.02						
55	Lafayette	[2] 30,154	136,860	4.54	131,797	4.37										
56	Lawrence	[2] 26,583	60,300	2.27	42,950	1.62			3,971	0.15	5,182	0.19				
57	Lewis	[2] 15,514	51,285	3.31	41,312	2.66			1,636	0.11						
58	Lincoln	[2] 17,033	85,813	5.04	63,612	3.73			4,560	0.27	3,970	0.23			1,200	0.07
59	Linn	[2] 25,253	63,654	2.52	44,864	1.78									3,041	0.12
60	Livingston	[2] 19,453	113,537	5.84	66,707	3.43			5,500	0.28	19,001	0.98				
61	McDonald	[2] 13,539	34,496	2.55	22,573	1.67										
62	Macon	[2] 30,868	166,218	5.38	130,146	4.22			7	(1)					4,410	0.14
63	Madison	11,693	23,692	2.03	20,192	1.73										
64	Maries	10,240	12,203	1.19	10,949	1.07										
65	Marion	31,948	148,452	4.65	100,982	3.16			3,549	0.11	151	(1)			21,645	0.68
66	Mercer	[2] 12,335	40,356	3.27	27,350	2.22										
67	Miller	17,213	33,642	1.95	29,097	1.69			56	(1)						
68	Mississippi	15,439	58,089	3.76	36,813	2.38										
69	Moniteau	[2] 14,375	46,023	3.20	34,335	2.39					2,323	0.16			4,427	0.31
70	Monroe	[2] 18,304	104,882	5.73	72,001	3.93			5,349	0.29	2,500	0.14			4,800	0.26
71	Montgomery	[2] 15,604	63,617	4.08	40,721	2.61			2,117	0.14	1,654	0.11			4,750	0.30
72	Morgan	13,085	44,589	3.41	41,780	3.19									750	0.06
73	New Madrid	22,154	45,849	2.07	37,918	1.71										
74	Newton	27,178	82,886	3.05	54,224	2.00			567	0.02	1,450	0.05				
75	Nodaway	[2] 28,833	110,352	3.83	68,587	2.38			6,859	0.24					1,568	0.05
76	Oregon	14,931	27,637	1.85	21,811	1.46			16	(1)	548	0.04				

[1] Less than one-half of 1 cent.

TOTAL AND PER CAPITA: 1913—Continued.

of this table, see page 63.]

REVENUE RECEIPTS—continued.																		
Other business licenses.		Nonbusiness license taxes.		Fines, forfeits, and escheats.		Highway privileges.		Interest and rents.		Subventions and grants.		Donations and gifts.		Earnings of general departments and miscellaneous.		Earnings of public service enterprises.		
Total.	Per capita.	Total.	Per capita.	Total.	Per capita.	Total.	Per capita.	Total.	Per capita.	Total.	Per capita.	Total.	Per capita.	Total.	Per capita.	Total.	Per capita.	
MISSOURI.																		
$48,713	$0.02	$26,482	$0.01	$110,526	$0.04	$3,240	(1)	$491,764	$0.19	$221,021	$0.08	$664	(1)	$897,394	$0.34	.....	.....	1
309	0.01	202	0.01	2,927	0.13	.....	.....	5,466	0.24	1,452	0.06	.....	.....	11,056	0.48	.....	.....	2
364	0.02	239	0.02	1,170	0.08	.....	.....	5,360	0.35	2,489	0.16	.....	.....	16,836	1.10	.....	.....	3
90	0.01	104	0.01	484	0.04	.....	.....	12,652	0.93	2,291	0.17	.....	.....	16,019	1.18	.....	.....	4
500	0.03	245	0.01	713	0.03	.....	.....	6,928	0.32	1,582	0.07	.....	.....	8,150	0.37	.....	.....	5
784	0.03	102	(1)	421	0.02	.....	.....	347	0.01	600	0.03	.....	.....	2,226	0.09	.....	.....	6
69	(1)	273	0.02	1,875	0.11	.....	.....	8,720	0.52	1,564	0.09	.....	.....	9,284	0.55	.....	.....	7
423	0.02	.....	.....	754	0.03	.....	.....	11,984	0.46	1,734	0.07	.....	.....	14,555	0.56	.....	.....	8
.....	.....	343	0.02	543	0.04	.....	.....	472	0.03	912	0.06	.....	.....	1,505	0.10	.....	.....	9
.....	.....	.....	.....	.....	.....	.....	.....	425	0.03	1,832	0.13	.....	.....	517	0.04	.....	.....	10
1,185	0.04	309	0.01	9,067	0.29	.....	.....	8,149	0.26	1,870	0.06	.....	.....	12,006	0.39	.....	.....	11
4,683	0.05	1,290	0.01	2,873	0.03	.....	.....	10,217	0.11	1,820	0.02	.....	.....	35,132	0.38	.....	.....	12
345	0.02	517	0.02	737	0.03	.....	.....	9,308	0.43	14,148	0.65	.....	.....	9,327	0.43	.....	.....	13
211	0.01	86	0.01	638	0.04	.....	.....	5,759	0.39	1,107	0.08	.....	.....	10,486	0.72	.....	.....	14
343	0.01	156	0.01	831	0.03	.....	.....	7,177	0.29	1,917	0.08	.....	.....	9,496	0.39	.....	.....	15
12	(1)	.....	.....	.....	.....	.....	.....	275	0.02	1,168	0.10	.....	.....	563	0.05	.....	.....	16
157	0.01	.....	.....	.....	.....	.....	.....	734	0.03	7,167	0.25	.....	.....	1,142	0.04	.....	.....	17
321	0.01	231	0.01	2,670	0.12	.....	.....	5,469	0.24	1,949	0.08	.....	.....	11,576	0.50	.....	.....	18
.....	.....	.....	.....	40	0.01	.....	.....	227	0.04	1,061	0.19	.....	.....	.....	.....	.....	.....	19
388	0.02	307	0.01	374	0.02	.....	.....	9,542	0.42	130	0.01	.....	.....	14,008	0.61	.....	.....	20
676	0.04	.....	.....	182	0.01	.....	.....	.....	.....	2,476	0.15	.....	.....	1,102	0.07	.....	.....	21
160	0.01	200	0.01	4,459	0.19	.....	.....	17,141	0.73	2,033	0.09	.....	.....	10,820	0.46	.....	.....	22
812	0.05	.....	.....	182	0.01	.....	.....	1,533	0.10	1,885	0.12	.....	.....	131	0.01	.....	.....	23
125	0.01	143	0.01	357	0.03	.....	.....	1,855	0.14	400	0.03	.....	.....	2,346	0.18	.....	.....	24
348	0.02	.....	.....	648	0.03	.....	.....	2,951	0.14	.....	.....	.....	.....	3,189	0.15	.....	.....	25
584	0.04	118	0.01	100	0.01	.....	.....	4,339	0.28	1,990	0.13	.....	.....	5,961	0.39	.....	.....	26
443	0.02	.....	.....	245	0.01	.....	.....	2,525	0.11	843	0.04	.....	.....	2,058	0.09	.....	.....	27
303	0.01	.....	.....	272	0.01	.....	.....	5,402	0.27	1,638	0.08	.....	.....	614	0.03	.....	.....	28
135	0.01	.....	.....	175	0.01	.....	.....	231	0.02	1,695	0.12	.....	.....	741	0.05	.....	.....	29
822	0.05	290	0.02	874	0.06	.....	.....	698	0.04	.....	.....	.....	.....	1,709	0.11	.....	.....	30
.....	.....	241	0.02	183	0.01	.....	.....	676	0.05	411	0.03	.....	.....	1,205	0.09	.....	.....	31
91	0.01	139	0.01	945	0.05	.....	.....	5,914	0.34	3,003	0.17	.....	.....	10,191	0.58	.....	.....	32
232	0.02	65	0.01	.....	.....	.....	.....	4,282	0.34	2,034	0.16	.....	.....	7,171	0.57	.....	.....	33
25	(1)	.....	.....	641	0.05	.....	.....	712	0.05	1,721	0.13	.....	.....	1,096	0.08	.....	.....	34
.....	.....	.....	.....	752	0.05	.....	.....	504	0.03	2,405	0.14	.....	.....	110	0.01	.....	.....	35
57	(1)	484	0.01	4,870	0.15	.....	.....	12,023	0.36	.....	.....	.....	.....	5,086	0.15	.....	.....	36
368	0.01	.....	.....	235	0.01	.....	.....	7,585	0.25	3,395	0.11	.....	.....	340	0.01	.....	.....	37
19	(1)	.....	.....	184	0.01	.....	.....	638	0.05	1,724	0.13	.....	.....	833	0.06	.....	.....	38
345	0.02	110	0.01	1,103	0.07	.....	.....	7,277	0.43	400	0.02	.....	.....	8,633	0.51	.....	.....	39
4,386	0.07	.....	.....	1,639	0.02	.....	.....	5,459	0.08	10,842	0.16	.....	.....	4,924	0.07	.....	.....	40
281	0.02	182	0.01	762	0.05	.....	.....	6,749	0.40	1,187	0.07	.....	.....	9,894	0.59	.....	.....	41
838	0.04	143	0.01	1,644	0.08	.....	.....	10,023	0.49	400	0.02	.....	.....	10,227	0.50	.....	.....	42
452	0.02	408	0.01	659	0.02	.....	.....	6,419	0.24	2,068	0.08	.....	.....	14,103	0.52	.....	.....	43
.....	.....	350	0.04	614	0.07	.....	.....	432	0.05	811	0.09	.....	.....	911	0.10	.....	.....	44
407	0.03	111	0.01	484	0.03	.....	.....	6,705	0.46	1,619	0.11	.....	.....	13,192	0.91	.....	.....	45
398	0.03	126	0.01	780	0.05	.....	.....	3,874	0.25	1,130	0.07	.....	.....	5,342	0.34	.....	.....	46
15	(1)	.....	.....	380	0.02	.....	.....	107	0.01	2,172	0.10	.....	.....	1,932	0.09	.....	.....	47
76	0.01	.....	.....	146	0.02	.....	.....	2,770	0.32	130	0.02	.....	.....	1,224	0.14	.....	.....	48
3,475	0.01	8,959	0.03	1,334	(1)	.....	.....	19,351	0.06	4,394	0.01	.....	.....	213,874	0.69	.....	.....	49
2,262	0.02	1,049	0.01	6,371	0.07	.....	.....	20,246	0.22	7,371	0.08	.....	.....	45,246	0.49	.....	.....	50
1,556	0.05	.....	.....	.....	.....	.....	.....	1,225	0.04	2,765	0.10	.....	.....	11,168	0.39	.....	.....	51
553	0.02	244	0.01	104	(1)	.....	.....	13,129	0.50	3,896	0.15	.....	.....	14,811	0.56	.....	.....	52
209	0.02	.....	.....	1,196	0.10	.....	.....	3,452	0.28	1,252	0.10	.....	.....	5,970	0.48	.....	.....	53
108	0.01	.....	.....	142	0.01	.....	.....	2,081	0.12	786	0.04	.....	.....	331	0.02	.....	.....	54
.....	.....	168	0.01	249	0.01	.....	.....	543	0.02	2,698	0.09	.....	.....	1,405	0.05	.....	.....	55
1,568	0.06	280	0.01	1,499	0.06	.....	.....	1,997	0.08	2,046	0.08	.....	.....	807	0.03	.....	.....	56
359	0.02	128	0.01	76	(1)	.....	.....	2,614	0.17	900	0.06	.....	.....	4,260	0.27	.....	.....	57
201	0.02	142	0.01	381	0.02	.....	.....	4,729	0.28	1,674	0.10	.....	.....	5,284	0.31	.....	.....	58
475	0.02	256	0.01	161	0.01	.....	.....	5,138	0.20	1,507	0.06	.....	.....	8,212	0.33	.....	.....	59
130	0.01	271	0.01	2,766	0.14	.....	.....	8,239	0.42	1,469	0.08	.....	.....	9,454	0.49	.....	.....	60
25	(1)	121	0.01	824	0.06	.....	.....	3,044	0.22	900	0.07	.....	.....	7,009	0.52	.....	.....	61
615	0.02	378	0.01	4,749	0.15	.....	.....	9,077	0.29	2,214	0.07	.....	.....	14,622	0.47	.....	.....	62
20	(1)	.....	.....	.....	.....	.....	.....	817	0.07	2,092	0.18	.....	.....	571	0.05	.....	.....	63
44	(1)	.....	.....	29	(1)	.....	.....	1,181	0.12	.....	.....	.....	.....	.....	.....	.....	.....	64
584	0.02	494	0.02	3,525	0.11	.....	.....	4,451	0.14	1,189	0.04	.....	.....	11,882	0.37	.....	.....	65
40	(1)	143	0.01	447	0.04	.....	.....	4,803	0.39	1,525	0.12	.....	.....	6,048	0.49	.....	.....	66
105	0.01	.....	.....	.....	.....	.....	.....	1,864	0.11	1,774	0.10	.....	.....	746	0.04	.....	.....	67
381	0.02	219	0.01	.....	.....	.....	.....	15,999	1.04	2,340	0.15	.....	.....	2,337	0.15	.....	.....	68
90	0.01	.....	.....	130	0.01	.....	.....	2,201	0.15	1,905	0.13	.....	.....	612	0.04	.....	.....	69
381	0.02	186	0.01	283	0.02	.....	.....	10,697	0.58	1,420	0.08	.....	.....	7,265	0.40	.....	.....	70
309	0.02	108	0.01	36	(1)	.....	.....	3,353	0.21	1,310	0.08	.....	.....	9,259	0.59	.....	.....	71
105	0.01	.....	.....	.....	.....	.....	.....	311	0.02	1,381	0.11	.....	.....	262	0.02	.....	.....	72
330	0.01	.....	.....	821	0.04	.....	.....	4,665	0.21	1,985	0.09	.....	.....	130	0.01	.....	.....	73
576	0.02	694	0.03	400	0.01	.....	.....	4,532	0.17	3,715	0.14	.....	.....	16,728	0.62	.....	.....	74
518	0.02	273	0.01	39	(1)	.....	.....	8,688	0.30	3,071	0.11	.....	.....	20,749	0.72	.....	.....	75
50	(1)	.....	.....	2,432	0.16	.....	.....	1,192	0.08	941	0.06	.....	.....	647	0.04	.....	.....	76

[1] Population enumerated as of Apr. 15, 1910; decrease since 1900; no estimate made.

TABLE 4.—REVENUE RECEIPTS OF COUNTIES,

[For a text discussion

	COUNTY.	Population, estimated as of July 1, 1913.	REVENUE RECEIPTS. Total.	Per capita.	General property taxes. Total.	General property taxes. Per capita.	Special property taxes. Total.	Special property taxes. Per capita.	Poll taxes. Total.	Poll taxes. Per capita.	Special assessments and charges for outlays. Total.	Special assessments and charges for outlays. Per capita.	Business taxes. Total.	Business taxes. Per capita.	Liquor licenses and other imposts. Total.	Liquor licenses and other imposts. Per capita.
	MISSOURI—Continued.															
1	Osage	14,344	$41,494	$2.89	$25,892	$1.81			$64	(1)	$2,176	$0.15			$8,763	$0.61
2	Ozark	[2] 11,926	18,101	1.52	16,108	1.35										
3	Pemiscot	21,976	209,083	9.51	78,915	3.59			7,200	$0.33	97,961	4.46			7,360	0.33
4	Perry	[2] 14,898	39,097	2.61	27,128	1.81			24	(1)	2,179	0.15			4,080	0.27
5	Pettis	34,391	209,206	6.08	158,778	4.62			152	(1)					22,458	0.65
6	Phelps	16,316	39,812	2.44	29,419	1.80			2,408	0.15					3,950	0.24
7	Pike	[2] 22,556	104,415	4.63	66,821	2.96			2,625	0.12	14,996	0.66			6,552	0.29
8	Platte	[2] 14,429	72,898	5.05	59,767	4.14									6,408	0.44
9	Polk	[2] 21,561	57,000	2.64	47,694	2.21										
10	Pulaski	11,775	21,879	1.86	19,160	1.63										
11	Putnam	[2] 14,308	36,211	2.53	23,134	1.62										
12	Ralls	13,115	94,055	7.17	73,529	5.61			3,087	0.24	449	0.03			3,741	0.29
13	Randolph	26,747	110,724	4.14	87,968	3.29									8,775	0.33
14	Ray	[2] 21,451	93,072	4.34	78,875	3.68					3,114	0.15				
15	Reynolds	10,057	21,967	2.18	17,360	1.73										
16	Ripley	[2] 13,099	27,160	2.07	24,522	1.87					341	0.03				
17	St. Charles	24,766	112,541	4.54	59,431	2.40			4,846	0.20	4,168	0.17			21,843	0.88
18	St. Clair	[2] 16,412	43,097	2.63	34,045	2.07			3,500	0.21						
19	St. Francois	39,534	116,307	2.94	83,917	2.12					3,894	0.10			23,161	0.59
20	St. Louis	92,934	513,767	5.53	348,722	3.75					16,301	0.18			106,963	1.15
21	Ste. Genevieve	10,687	31,205	2.92	22,386	2.09									6,216	0.58
22	Saline	[2] 29,448	121,744	4.13	113,502	3.85										
23	Schuyler	[2] 9,062	53,632	5.92	39,689	4.38			2,171	0.24						
24	Scotland	[2] 11,869	84,270	7.10	67,061	5.65					8,005	0.67				
25	Scott	25,385	83,028	3.27	47,721	1.88									22,366	0.88
26	Shannon	11,505	26,841	2.33	22,006	1.91			441	0.04						
27	Shelby	[2] 14,864	69,311	4.66	47,872	3.22			2,586	0.17	576	0.05				
28	Stoddard	28,825	60,295	2.09	48,298	1.68					4,327	0.15				
29	Stone	12,099	28,019	2.32	20,086	1.66			2,130	0.18						
30	Sullivan	[2] 18,598	37,918	2.04	24,134	1.30										
31	Taney	[2] 9,134	40,427	4.43	28,515	3.12			3,872	0.42						
32	Texas	[2] 21,458	41,067	1.91	31,891	1.49			5,895	0.27						
33	Vernon	[2] 28,827	90,564	3.14	64,714	2.24									3,146	0.11
34	Warren	[2] 9,123	33,329	3.65	24,045	2.64					173	0.02			4,750	0.52
35	Washington	[2] 13,378	28,775	2.15	25,043	1.87										
36	Wayne	[2] 15,181	41,419	2.73	33,226	2.19										
37	Webster	17,615	50,174	2.85	40,006	2.27			4,284	0.24	1,248	0.07				
38	Worth	[2] 8,007	63,740	7.96	48,198	6.02			5,538	0.69	860	0.11				
39	Wright	18,572	38,417	2.07	30,651	1.65			872	0.05						
	MONTANA.															
40	Total	419,174	$6,259,720	$14.93	$5,258,998	$12.55	$4,968	$0.01	$224,374	$0.54	$8,569	$0.02			$374,204	$0.89
41	Beaverhead	6,717	185,692	27.65	163,502	24.34	1,593	0.24	3,272	0.49					7,891	1.17
42	Blaine	(3)	88,034	(4)	78,346	(4)	208	(4)	3,644	(4)					3,052	(4)
43	Broadwater	3,768	73,266	19.45	62,877	16.69			2,070	0.55					2,860	0.76
44	Carbon	16,052	183,424	11.43	156,334	9.74	69	(1)	7,434	0.46	100	0.01			11,025	0.69
45	Cascade	29,825	357,466	11.98	288,225	9.66	247	0.01	17,062	0.57					29,813	1.00
46	Chouteau	[5] 19,213	96,496	(4)	75,864	(4)			5,904	(4)					6,292	(4)
47	Custer	16,659	317,002	19.03	271,933	16.32	223	0.01	12,336	0.74					11,515	0.69
48	Dawson	16,066	209,308	13.03	169,499	10.55			14,306	0.89	1,750	0.11			9,174	0.57
49	Deer Lodge	13,323	159,677	11.99	130,513	9.80	33	(1)	8,076	0.61					14,198	1.07
50	Fergus	[5] 20,780	300,577	(4)	248,316	(4)	122	(4)	12,193	(4)					12,709	(4)
51	Flathead	22,336	252,015	11.28	207,528	9.29			8,687	0.39	5,219	0.23			10,283	0.46
52	Gallatin	15,549	251,289	16.16	220,299	14.17	70	(1)	8,172	0.53					6,806	0.44
53	Granite	[2] 2,942	86,773	29.50	78,483	26.69			718	0.24	500	0.17			3,575	1.22
54	Hill	(7)	103,937	(4)	84,092	(4)			8,482	(4)					6,701	(4)
55	Jefferson	5,689	109,767	19.29	91,521	16.09			4,408	0.77					5,775	1.02
56	Lewis and Clark	22,724	298,782	13.15	253,314	11.15	999	0.04	8,732	0.38					20,004	0.88
57	Lincoln	4,327	114,106	26.37	99,417	22.97			1,930	0.45					3,300	0.76
58	Madison	[2] 7,229	98,880	13.68	80,912	11.19	81	0.01	3,111	0.43					5,720	0.79
59	Meagher	[6] 4,730	132,913	(4)	117,346	(4)			3,372	(4)					4,840	(4)
60	Missoula	27,342	373,002	13.64	320,409	11.72			9,000	0.33					23,913	0.87
61	Musselshell	(8)	145,814	(4)	127,861	(4)			3,168	(4)					7,210	(4)
62	Park	11,832	156,426	13.22	123,944	10.48			2,162	0.18					19,000	1.61
63	Powell	6,056	126,058	20.81	111,945	18.48	347	0.06	3,376	0.56					4,760	0.79
64	Ravalli	12,914	135,939	10.53	111,484	8.63			4,658	0.36					5,120	0.40
65	Rosebud	9,419	213,034	22.62	198,236	21.05	320	0.03	6,403	0.68					2,864	0.30
66	Sanders	4,302	129,308	30.06	115,784	26.91			2,453	0.57	1,000	0.23			3,387	0.79
67	Silver Bow	59,841	748,668	12.51	608,883	10.18	476	0.01	36,043	0.59					72,264	1.21
68	Sweet Grass	4,334	103,893	23.97	93,467	21.57			2,506	0.58					2,487	0.57
69	Teton	10,996	168,222	15.30	133,627	12.15	174	0.02	8,363	0.77					10,175	0.93
70	Valley	16,643	204,501	12.29	160,648	9.65			10,582	0.64					11,931	0.72
71	Yellowstone	[6] 28,164	335,451	(4)	274,389	(4)			1,746	(4)					35,560	(4)

[1] Less than one-half of 1 cent.
[2] Population enumerated as of Apr. 15, 1910; decrease since 1900; no estimate made.
[3] Population not estimated; Blaine County organized in 1912 from part of Chouteau County.
[4] Per capita not computed.

TOTAL AND PER CAPITA: 1913—Continued.

of this table, see page 63.]

REVENUE RECEIPTS—continued.																		
Other business licenses.		Nonbusiness license taxes.		Fines, forfeits, and escheats.		Highway privileges.		Interest and rents.		Subventions and grants.		Donations and gifts.		Earnings of general departments and miscellaneous.		Earnings of public service enterprises.		
Total.	Per capita.	Total.	Per capita.	Total.	Per capita.	Total.	Per capita.	Total.	Per capita.	Total.	Per capita.	Total.	Per capita.	Total.	Per capita.	Total.	Per capita.	
MISSOURI—Continued.																		
$176	$0.01			$597	$0.04			$630	$0.04	$1,859	$0.13			$1,537	$0.09			1
				132	0.01			88	0.01	1,773	0.15							2
563	0.03	$250	$0.01	7,114	0.32			571	0.03					9,049	0.41			3
194	0.01	187	0.01	527	0.04			1,183	0.08	1,878	0.12			1,717	0.12			4
255	0.01	762	0.02	343	0.01			8,547	0.25	1,211	0.04			16,700	0.49			5
				391	0.02			1,911	0.12	1,378	0.08			355	0.02			6
166	0.01	272	0.01	679	0.03			2,240	0.10	1,621	0.07			8,443	0.37			7
370	0.03	37	(1)	722	0.05			446	0.03	1,331	0.09			3,817	0.26			8
		84	(1)	1,604	0.07			1,484	0.07	4,312	0.20			1,822	0.08			9
		265	0.02	412	0.03			317	0.03	1,024	0.09			701	0.06			10
49	(1)	154	0.01	724	0.05			5,156	0.36	1,436	0.10			5,558	0.39			11
309	0.02	87	(1)	2,371	0.18			4,034	0.31	1,326	0.10			5,122	0.39			12
508	0.02	316	0.01	500	0.02			4,244	0.16	1,350	0.05			7,063	0.26			13
185	0.01			876	0.04			1,402	0.07	1,711	0.08			6,909	0.32			14
7	(1)			120	0.01			2,604	0.26	1,147	0.11			729	0.07			15
								849	0.06	1,448	0.11							16
310	0.01	557	0.02	255	0.01			8,167	0.33	512	0.02			12,452	0.50			17
1,210	0.07	130	0.01	738	0.04			898	0.05	1,813	0.11			763	0.05			18
726	0.02							990	0.03	2,499	0.06			1,120	0.03			19
549	0.01			5,815	0.06	$3,240	$0.03	7,989	0.09	5,750	0.06			18,438	0.20			20
11	(1)							31	(1)	1,249	0.12			1,312	0.12			21
		503	0.02	129	(1)			788	0.03	3,419	0.12			3,403	0.12			22
198	0.02	118	0.01	434	0.05			4,253	0.47	1,085	0.12			5,684	0.63			23
25	(1)	86	0.01	320	0.03			3,703	0.31	630	0.05			4,440	0.37			24
710	0.03	253	0.01	1,051	0.04			3,662	0.14	3,619	0.14			3,646	0.14			25
59	0.01			43	(1)			2,294	0.20	1,205	0.10			793	0.07			26
127	0.01	112	0.01	488	0.03			6,442	0.43	1,128	0.08			9,880	0.66			27
397	0.01			517	0.02			2,632	0.09	2,068	0.07			2,056	0.07			28
946	0.08	31	(1)	276	0.02			948	0.08	2,213	0.18			1,389	0.11			29
196	0.01	168	0.01	1,377	0.07			3,698	0.20	1,471	0.08			6,874	0.37			30
470	0.05			208	0.02			3,105	0.34					4,257	0.47			31
77	(1)			1,088	0.04					2,166	0.10							32
483	0.02	359	0.01					7,292	0.25	630	0.02			13,940	0.48			33
182	0.02	58	0.01	95	0.01			446	0.05	1,077	0.12			2,503	0.27			34
112	0.01			387	0.03			1,517	0.11	1,203	0.09			513	0.04			35
				84	0.01			3,088	0.20	3,567	0.23			1,454	0.10			36
1,237	0.07			1,164	0.07			984	0.06	680	0.04			571	0.03			37
35	(1)	66	0.01	787	0.10			2,918	0.36	946	0.12	$664	$0.08	3,728	0.47			38
				576	0.03			2,559	0.14	3,561	0.19			198	0.01			39
MONTANA.																		
$27,904	$0.07			$32,740	$0.08			$25,197	$0.06	$33,899	$0.08	$3,000	$0.01	$265,302	$0.63	$565	(1)	40
414	0.06			1,512	0.23					2,850	0.42			4,658	0.69			41
194	(4)			502	(4)			38	(4)					2,050	(4)			42
512	0.08			125	0.03			1,147	0.30	444	0.12			3,431	0.91			43
231	0.01			2,242	0.14					814	0.05			5,175	0.32			44
2,077	0.07			1,085	0.04					814	0.03			17,949	0.60	194	$0.01	45
191	(4)							1,877	(4)	74	(4)			6,294	(4)			46
773	0.05			3,935	0.24			1,000	0.06	1,184	0.07			14,103	0.85			47
235	0.01			2,203	0.14			64	(1)					12,077	0.75			48
1,384	0.10			1,088	0.08			400	0.03	592	0.04			3,393	0.25			49
885	(4)			2,297	(4)					407	(4)			23,648	(4)			50
1,146	0.05			1,201	0.05			1,889	0.08	4,330	0.19			11,732	0.53			51
2,503	0.16			463	0.03			1,285	0.08	1,554	0.10			10,137	0.65			52
328	0.11			432	0.15									2,737	0.93			53
213	(4)			14	(4)									4,435	(4)			54
1,084	0.19			945	0.17					925	0.16			5,109	0.90			55
2,538	0.11			928	0.04					1,666	0.07			10,601	0.47			56
222	0.05			260	0.06					3,775	0.87	1,500	0.35	3,702	0.86			57
368	0.05			346	0.05					1,739	0.24			6,603	0.91			58
219	(4)			778	(4)					1,517	(4)			4,841	(4)			59
1,434	0.05			617	0.02					3,516	0.13			14,113	0.52			60
561	(4)			1,218	(4)					74	(4)			5,722	(4)			61
633	0.05			833	0.07			1,209	0.10					8,645	0.73			62
530	0.09			75	0.01					1,184	0.20			3,841	0.63			63
1,170	0.09			562	0.04			2,281	0.18	2,184	0.17			8,480	0.66			64
232	0.02			631	0.07					222	0.02			4,115	0.44			65
245	0.06			55	0.01			295	0.07	1,962	0.46			4,127	0.96			66
5,827	0.10			1,330	0.02			1,123	0.02	370	0.01	1,500	0.03	20,852	0.35			67
227	0.05			475	0.11					851	0.20			3,509	0.81	371	0.09	68
475	0.04			199	0.02			2,520	0.23	851	0.08			11,838	1.08			69
453	0.03			4,544	0.27			3,385	0.20					12,958	0.78			70
800	(4)			1,845	(4)			6,684	(4)					14,427	(4)			71

[5] Includes population of Blaine and Hill Counties, organized in 1912 from parts of Chouteau County.
[6] Includes part of population of Musselshell County, organized in 1911 from parts of Fergus, Meagher, and Yellowstone Counties.
[7] Population not estimated; Hill County organized in 1912 from part of Chouteau County.
[8] Population not estimated; Musselshell County organized in 1911 from parts of Fergus, Meagher, and Yellowstone Counties.

TABLE 4.—REVENUE RECEIPTS OF COUNTIES,

[For a text discussion

	COUNTY.	Population, estimated as of July 1, 1913.	REVENUE RECEIPTS. Total.	Per capita.	General property taxes. Total.	Per capita.	Special property taxes. Total.	Per capita.	Poll taxes. Total.	Per capita.	Special assessments and charges for outlays. Total.	Per capita.	Business taxes. Total.	Per capita.	Liquor licenses and other imposts. Total.	Per capita.
	NEBRASKA.															
1	Total	1,233,122	$6,597,146	$5.35	$5,757,723	$4.67	$65,359	$0.05	$172,444	$0.14					$23,350	$0.02
2	Adams	21,568	120,210	5.57	107,014	4.97			3,795	0.18						
3	Antelope	14,867	41,749	2.81	35,775	2.41										
4	Banner	1,551	6,018	3.88	4,972	3.21			690	0.44						
5	Blaine	2,020	7,638	3.78	6,989	3.46			385	0.19						
6	Boone	13,618	78,841	5.80	72,494	5.32										
7	Box Butte	6,312	39,435	6.25	34,369	5.45	621	0.10	2,062	0.33						
8	Boyd	9,312	44,642	4.79	40,179	4.31			1,850	0.20						
9	Brown	6,931	28,384	4.10	26,423	3.81										
10	Buffalo	22,444	98,275	4.38	76,729	3.42	630	0.03	2,256	0.10						
11	Burt	[2] 12,726	80,973	6.36	72,450	5.69	2,157	0.17								
12	Butler	[2] 15,403	58,263	3.78	53,127	3.45										
13	Cass	[2] 19,786	115,531	5.84	109,127	5.52	705	0.04							1,000	0.05
14	Cedar	16,076	105,261	6.55	94,377	5.87			6,178	0.38						
15	Chase	3,954	23,887	6.04	22,557	5.70										
16	Cherry	11,673	61,158	5.24	51,768	4.43			5,720	0.49					500	0.04
17	Cheyenne	5,129	40,361	7.87	28,781	5.61	25	(1)	4,422	0.86					500	0.10
18	Clay	[2] 15,729	62,438	3.97	46,144	2.93	3,408	0.22	3,255	0.21						
19	Colfax	11,739	68,279	5.82	65,130	5.55										
20	Cuming	[2] 13,782	68,311	4.96	58,485	4.24	1,965	0.14								
21	Custer	27,588	137,918	5.00	126,528	4.59			2,450	0.09						
22	Dakota	6,655	61,873	9.30	55,651	8.36			1,360	0.20						
23	Dawes	8,916	47,275	5.30	37,386	4.19			1,493	0.17						
24	Dawson	17,178	116,996	6.81	105,758	6.16	23	(1)	4,260	0.25						
25	Deuel	2,080	19,008	9.14	17,460	8.39			536	0.26						
26	Dixon	11,783	73,072	6.20	66,164	5.62	768	0.07								
27	Dodge	[2] 22,145	150,889	6.81	128,499	5.80	7,646	0.35								
28	Douglas	177,630	751,587	4.23	611,660	3.44	20,940	0.12	2,931	0.02					11,500	0.06
29	Dundy	4,638	23,607	5.09	21,928	4.73										
30	Fillmore	[2] 14,674	69,834	4.76	57,012	3.89	1,350	0.09	4,733	0.32						
31	Franklin	10,579	54,035	5.11	47,322	4.47			3,237	0.31					750	0.07
32	Frontier	[2] 8,572	43,924	5.12	36,800	4.29			3,374	0.39						
33	Furnas	[2] 12,083	66,970	5.54	63,451	5.25			748	0.06						
34	Gage	30,413	144,732	4.76	135,942	4.47	1,656	0.05								
35	Garden	4,120	15,995	3.88	13,800	3.35			850	0.21						
36	Garfield	3,835	15,652	4.08	14,281	3.72										
37	Gosper	[2] 4,933	30,284	6.14	27,064	5.49	200	0.04	750	0.15						
38	Grant	1,205	6,122	5.08	5,650	4.69			350	0.29						
39	Greeley	8,812	36,052	4.09	33,755	3.83										
40	Hall	21,386	106,957	5.00	87,749	4.10	488	0.02	6,811	0.32						
41	Hamilton	13,502	83,847	6.21	73,732	5.46	18	(1)	5,317	0.39						
42	Harlan	9,646	47,998	4.98	42,125	4.37	125	0.01	2,900	0.30						
43	Hayes	3,108	17,109	5.50	16,235	5.22										
44	Hitchcock	5,742	24,720	4.31	20,830	3.63	55	0.01	2,680	0.47						
45	Holt	16,624	66,241	3.98	60,586	3.64									500	0.03
46	Hooker	1,159	11,333	9.78	9,900	8.54			718	0.62						
47	Howard	10,925	59,688	5.46	52,280	4.79										
48	Jefferson	17,389	93,444	5.37	83,643	4.81	1,106	0.06							500	0.03
49	Johnson	[2] 10,187	73,784	7.24	66,709	6.55			2,639	0.26						
50	Kearney	[2] 9,106	44,872	4.93	38,357	4.21			2,800	0.31						
51	Keith	4,258	37,268	8.75	33,859	7.95			1,291	0.30						
52	Keyapaha	3,575	21,424	5.99	19,374	5.42			1,138	0.32						
53	Kimball	2,327	22,068	9.48	19,580	8.41			1,100	0.47						
54	Knox	19,662	130,730	6.65	122,996	6.26	288	0.01	2,650	0.14						
55	Lancaster	76,704	357,613	4.66	280,271	3.65	4,844	0.06	10,531	0.14						
56	Lincoln	17,070	142,316	8.34	125,959	7.38	678	0.04	5,807	0.34						
57	Logan	1,702	4,909	2.88	3,733	2.19			750	0.44						
58	Loup	2,474	6,102	2.47	5,861	2.37										
59	McPherson	3,103	9,335	3.01	8,976	2.89										
60	Madison	19,791	103,090	5.21	98,006	4.95	715	0.04								
61	Merrick	10,744	60,189	5.60	56,942	5.30										
62	Morrill	5,165	25,655	4.97	22,808	4.42									500	0.10
63	Nance	9,154	57,928	6.33	54,685	5.97										
64	Nemaha	[2] 13,095	73,189	5.59	61,635	4.71	805	0.06	5,921	0.45						
65	Nuckolls	13,215	71,318	5.40	59,162	4.48	1,400	0.11	4,178	0.32						
66	Otoe	[2] 19,323	156,989	8.12	141,411	7.32	705	0.04	7,366	0.38					500	0.03
67	Pawnee	[2] 10,582	101,980	9.64	94,781	8.96	632	0.06	4,110	0.39						
68	Perkins	2,850	20,499	7.19	18,824	6.60										
69	Phelps	[2] 10,451	50,257	4.81	41,271	3.95	344	0.03	4,731	0.45						
70	Pierce	10,665	70,235	6.59	60,000	5.63	495	0.05	5,479	0.51						
71	Platte	19,414	72,612	3.74	59,682	3.07										
72	Polk	[2] 10,521	65,766	6.25	63,313	6.02										
73	Redwillow	11,528	48,664	4.22	41,178	3.57			3,286	0.29						
74	Richardson	[2] 17,448	105,447	6.04	90,124	5.17	2,944	0.17	5,766	0.33					1,000	0.06
75	Rock	3,891	19,240	4.94	16,986	4.37										
76	Saline	[2] 17,866	85,406	4.78	76,209	4.27	430	0.02							600	0.03

[1] Less than one-half of 1 cent.

TOTAL AND PER CAPITA: 1913—Continued.

of this table, see page 63.]

REVENUE RECEIPTS—continued.																		
Other business licenses.		Nonbusiness license taxes.		Fines, forfeits, and escheats.		Highway privileges.		Interest and rents.		Subventions and grants.		Donations and gifts.		Earnings of general departments and miscellaneous.		Earnings of public service enterprises.		
Total.	Per capita.	Total.	Per capita.	Total.	Per capita.	Total.	Per capita.	Total.	Per capita.	Total.	Per capita.	Total.	Per capita.	Total.	Per capita.	Total.	Per capita.	
NEBRASKA.																		
		$56,781	$0.05	$27,254	$0.02			$105,747	$0.09					$388,488	$0.32			1
		1,085	0.05	876	0.04			1,249	0.06					6,191	0.29			2
		652	0.04	700	0.05			2,047	0.14					2,575	0.17			3
		23	0.01					146	0.09					187	0.12			4
		12	0.01					166	0.08					86	0.04			5
		433	0.03	115	0.01			1,830	0.13					3,969	0.29			6
		342	0.05	795	0.13			227	0.04					1,019	0.16			7
		156	0.02	40	(1)			848	0.09					1,569	0.17			8
		140	0.02	105	0.02			373	0.05					1,343	0.19			9
		787	0.04	130	0.01			1,648	0.07					16,095	0.72			10
		889	0.07	271	0.02			610	0.05					4,596	0.36			11
		752	0.05	2,481	0.16			1,201	0.08					702	0.05			12
		862	0.04	81	(1)			1,618	0.08					2,138	0.11			13
		977	0.06					1,220	0.08					2,509	0.16			14
		185	0.05	22	0.01			354	0.09					769	0.19			15
		201	0.02	325	0.03			1,277	0.11					1,367	0.12			16
		154	0.03	104	0.02			1,576	0.31					4,799	0.94			17
		2,240	0.14	205	0.01			2,091	0.13					5,095	0.32			18
		729	0.06	112	0.01			1,174	0.10					1,134	0.10			19
		487	0.04	199	0.01			1,204	0.09					5,971	0.43			20
		788	0.03	311	0.01			2,416	0.09					5,425	0.20			21
		500	0.08					817	0.12					3,545	0.53			22
		2,093	0.23					564	0.06					5,739	0.64			23
		819	0.05	306	0.02			1,944	0.11					3,886	0.23			24
		60	0.03	45	0.02			195	0.09					712	0.34			25
		647	0.05					876	0.07					4,617	0.39			26
		1,139	0.05	735	0.03			2,524	0.11					10,346	0.47			27
		2,775	0.02	987	0.01			9,701	0.05					91,093	0.51			28
		84	0.02	285	0.06			573	0.12					737	0.16			29
		991	0.07	159	0.01			1,625	0.11					3,964	0.27			30
		454	0.04	43	(1)			914	0.09					1,315	0.12			31
		96	0.01	395	0.05			1,042	0.12					2,217	0.26			32
		349	0.03	56	(1)			1,107	0.09					1,259	0.10			33
		1,735	0.06					1,527	0.05					3,872	0.13			34
				125	0.03			161	0.04					1,059	0.26			35
		83	0.02	41	0.01			358	0.09					889	0.23			36
		161	0.03	175	0.04			465	0.09					1,469	0.30			37
		5	0.01					104	0.09					10	0.01			38
		64	0.01	150	0.02			1,099	0.12					984	0.11			39
		1,390	0.06	2,213	0.10			977	0.05					7,329	0.34			40
		1,141	0.08	75	0.01			811	0.06					2,723	0.20			41
		371	0.04	489	0.05			619	0.06					1,369	0.14			42
		49	0.02	37	0.01			163	0.05					625	0.20			43
		95	0.02	23	(1)			633	0.11					404	0.07			44
		331	0.02	207	0.01			1,672	0.10					2,945	0.18			45
				232	0.20			242	0.21					241	0.21			46
		212	0.02	1,184	0.11			1,186	0.11					4,826	0.44			47
		874	0.05	166	0.01			1,613	0.09					5,542	0.32			48
		708	0.07					736	0.07					2,992	0.29			49
		783	0.09	214	0.02			769	0.08					1,949	0.21			50
		93	0.02	145	0.03			607	0.14					1,273	0.30			51
		44	0.01	11	(1)			304	0.09					553	0.15			52
		65	0.03	416	0.18			227	0.10					680	0.29			53
		599	0.03	114	0.01			1,684	0.09					2,399	0.12			54
		5,052	0.07	2,896	0.04			4,017	0.05					50,002	0.65			55
		777	0.05	342	0.02			3,391	0.20					5,362	0.31			56
		34	0.02	154	0.09			188	0.11					50	0.03			57
		40	0.02	15	0.01									186	0.08			58
		30	0.01					159	0.05					170	0.05			59
		963	0.05	77	(1)			972	0.05					2,357	0.12			60
		670	0.06	333	0.03			1,537	0.14					707	0.07			61
		65	0.01	167	0.03			1,836	0.36					279	0.05			62
		191	0.02	350	0.04			1,268	0.14					1,434	0.16			63
		848	0.06	164	0.01			1,229	0.09					2,587	0.20			64
		753	0.06	206	0.02			1,225	0.09					4,394	0.33			65
		1,290	0.07	68	(1)			2,107	0.11					3,542	0.18			66
		526	0.05	121	0.01			1,313	0.12					497	0.05			67
		154	0.05					394	0.14					1,127	0.40			68
		662	0.06	63	0.01			896	0.09					2,290	0.22			69
		330	0.03					475	0.04					3,456	0.32			70
		909	0.05	1,334	0.07			2,631	0.14					8,056	0.41			71
		1,028	0.10	203	0.02			323	0.03					899	0.09			72
		140	0.01	101	0.01			763	0.07					3,196	0.28			73
		696	0.04	900	0.05			1,151	0.07					2,866	0.16			74
		120	0.03					285	0.07					1,849	0.48			75
		1,154	0.06	92	0.01			1,298	0.07					5,623	0.31			76

[1] Population enumerated as of Apr. 15, 1910; decrease since 1900; no estimate made.

TABLE 4.—REVENUE RECEIPTS OF COUNTIES,

[For a text discussion

	COUNTY.	Population, estimated as of July 1, 1913.	REVENUE RECEIPTS. Total.	Per capita.	General property taxes. Total.	General property taxes. Per capita.	Special property taxes. Total.	Special property taxes. Per capita.	Poll taxes. Total.	Poll taxes. Per capita.	Special assessments and charges for outlays. Total.	Special assessments and charges for outlays. Per capita.	Business taxes. Total.	Business taxes. Per capita.	Liquor licenses and other imposts. Total.	Liquor licenses and other imposts. Per capita.
	NEBRASKA—Continued.															
1	Sarpy	9,335	$70,220	$7.52	$63,417	$6.79			$2,453	$0.26					$1,500	$0.16
2	Saunders	[1] 21,179	136,743	6.46	128,806	6.08			1,164	0.05					500	0.02
3	Scotts Bluff	10,238	47,356	4.63	41,025	4.01			1,600	0.16						
4	Seward	15,960	86,708	5.43	74,365	4.66	$1,387	$0.09							500	0.03
5	Sheridan	7,748	55,182	7.12	47,494	6.13	1,440	0.19	2,265	0.29						
6	Sherman	8,839	46,987	5.32	42,868	4.85										
7	Sioux	6,750	22,532	3.34	20,499	3.04			1,050	0.16						
8	Stanton	7,731	61,169	7.91	58,998	7.63	112	0.01								
9	Thayer	14,920	89,893	6.02	78,676	5.27	1,471	0.10	3,980	0.27						
10	Thomas	1,374	9,170	6.67	8,078	5.88			650	0.47						
11	Thurston	9,413	44,123	4.70	36,242	3.85			1,754	0.19						
12	Valley	10,174	49,999	4.91	45,710	4.49										
13	Washington	[1] 12,738	97,460	7.65	82,435	6.47	2,033	0.16	3,679	0.29					2,500	0.20
14	Wayne	10,570	72,333	6.84	63,472	6.00	261	0.02	3,986	0.38						
15	Webster	12,133	70,749	5.83	60,110	4.95			4,209	0.35					500	0.04
16	Wheeler	2,594	11,106	4.28	10,512	4.05										
17	York	18,888	59,715	3.16	52,243	2.77	459	0.02								
	NEVADA.															
18	Total	94,722	$1,692,809	$17.87	$1,331,012	$14.05			$63,292	$0.67					$78,627	$0.83
19	Churchill	3,454	86,392	25.01	68,859	19.93			2,282	0.66					3,390	0.98
20	Clark	3,880	59,756	15.40	44,611	11.50			1,866	0.48					2,689	0.69
21	Douglas	2,012	38,793	19.28	32,822	16.31			1,095	0.54					1,938	0.96
22	Elko	8,927	221,997	24.87	183,510	20.56			6,393	0.72					11,115	1.25
23	Esmeralda	[3] 11,773	114,213	(4)	73,009	(4)			4,056	(4)					8,595	(4)
24	Eureka	[1] 1,830	56,016	30.61	48,065	26.27			1,782	0.97					3,560	1.95
25	Humboldt	7,593	169,753	22.36	142,242	18.73			2,412	0.32					10,415	1.37
26	Lander	1,867	61,106	32.73	52,316	28.02			360	0.19					3,045	1.63
27	Lincoln	4,077	64,714	15.87	46,592	11.43			2,265	0.56					4,500	1.10
28	Lyon	3,989	98,453	24.68	80,762	20.25			3,702	0.93					3,652	0.92
29	Mineral	(5)	53,025	(4)	44,416	(4)			1,524	(4)					2,771	(4)
30	Nye	9,583	145,000	15.13	109,859	11.46			8,758	0.91					7,774	0.81
31	Ormsby	3,584	38,052	10.62	26,713	7.45			1,195	0.33					1,196	0.33
32	Storey	[1] 3,045	51,090	16.78	40,231	13.21			1,641	0.54					2,416	0.79
33	Washoe	20,127	250,945	12.47	196,009	9.74			9,489	0.47					4,808	0.24
34	White Pine	9,221	183,504	19.90	140,996	15.29			14,472	1.57					6,763	0.73
	NEW HAMPSHIRE.															
35	Total	436,740	$756,701	$1.73	$552,535	$1.27									$135,516	$0.31
36	Belknap	21,888	35,214	1.61	32,000	1.46									530	0.02
37	Carroll	[1] 16,316	22,418	1.37	21,770	1.33									467	0.03
38	Cheshire	[1] 30,659	63,140	2.06	56,937	1.86									3,804	0.12
39	Coos	31,171	63,856	2.05	39,325	1.26									14,767	0.47
40	Grafton	41,914	55,273	1.32	47,301	1.13									418	0.01
41	Hillsborough	130,436	206,985	1.59	107,447	0.82									72,881	0.56
42	Merrimack	53,627	93,817	1.75	79,000	1.47									8,212	0.15
43	Rockingham	52,535	108,081	2.06	83,786	1.59									17,722	0.34
44	Strafford	[1] 38,951	76,618	1.97	54,469	1.40									16,047	0.41
45	Sullivan	19,767	31,299	1.58	30,500	1.54									668	0.03
	NEW JERSEY.															
46	Total	2,749,486	$11,653,749	$4.24	$9,108,329	$3.31	$10,513	(2)			$8,880	(2)				
47	Atlantic	80,176	432,588	5.40	289,313	3.61										
48	Bergen	157,353	618,998	3.93	435,557	2.77					2,470	$0.02				
49	Burlington	69,270	297,800	4.30	208,225	3.00	1,074	$0.02			370	0.01				
50	Camden	153,201	448,391	2.93	330,500	2.16	302	(2)			2,595	0.02				
51	Cape May	21,870	177,409	8.11	124,972	5.71	368	0.02								
52	Cumberland	56,441	181,006	3.21	124,604	2.21										
53	Essex	562,866	2,708,667	4.81	2,159,162	3.84	4,132	0.01			2,823	0.01				
54	Gloucester	39,143	176,748	4.52	129,000	3.30										
55	Hudson	586,349	2,758,427	4.70	2,401,832	4.10					622	(2)				
56	Hunterdon	[1] 33,569	168,914	5.03	97,409	2.90										
57	Mercer	135,498	482,252	3.56	363,034	2.68	1,061	0.01								
58	Middlesex	125,688	445,249	3.54	320,226	2.55	520	(2)								
59	Monmouth	98,852	446,828	4.53	338,285	3.42	517	0.01								

[1] Population enumerated as of Apr. 15, 1910; decrease since 1900; no estimate made.
[2] Less than one-half of 1 cent.
[3] Includes population of Mineral County, organized in 1911 from part of Esmeralda County.

TOTAL AND PER CAPITA: 1913—Continued.

of this table, see page 63.]

REVENUE RECEIPTS—continued.																		
Other business licenses.		Nonbusiness license taxes.		Fines, forfeits, and escheats.		Highway privileges.		Interest and rents.		Subventions and grants.		Donations and gifts.		Earnings of general departments and miscellaneous.		Earnings of public service enterprises.		
Total.	Per capita.	Total.	Per capita.	Total.	Per capita.	Total.	Per capita.	Total.	Per capita.	Total.	Per capita.	Total.	Per capita.	Total.	Per capita.	Total.	Per capita.	
NEBRASKA—Continued.																		
		$224	$0.02	$311	$0.03			$819	$0.09					$1,496	$0.16			1
		955	0.05	218	0.01			1,547	0.07					3,553	0.17			2
		220	0.02	546	0.05			1,966	0.19					1,999	0.20			3
		1,353	0.08	205	0.01			1,422	0.09					7,476	0.47			4
		366	0.05	248	0.03			1,538	0.20					1,831	0.24			5
		368	0.04	713	0.08			1,639	0.19					1,399	0.16			6
		68	0.01					521	0.08					394	0.06			7
		244	0.03	224	0.03			466	0.06					1,125	0.15			8
		817	0.05	351	0.02			1,320	0.09					3,278	0.22			9
				47	0.03			225	0.16					170	0.12			10
		239	0.03	61	0.01			675	0.07					5,152	0.55			11
		961	0.09	368	0.04									2,960	0.29			12
		1,068	0.08	183	0.01			1,525	0.12					4,037	0.32			13
		773	0.07					884	0.08					2,957	0.28			14
		656	0.05	68	0.01			1,207	0.10					3,999	0.33			15
		62	0.02	80	0.03			243	0.09					209	0.08			16
		1,268	0.07	145	0.01			1,178	0.06					4,422	0.23			17
NEVADA.																		
$77,863	$0.82	$8,663	$0.09	$3,262	$0.03	$1,263	$0.01	$264	(2)			$204	(2)	$122,134	$1.29	$6,225	$0.07	18
2,192	0.63			520	0.15									4,411	1.28	4,738	1.37	19
3,319	0.86	56	0.01	129	0.03									7,086	1.83			20
1,994	0.59	286	0.14					264	$0.13					394	0.20			21
8,399	0.94	1,328	0.15											11,252	1.26			22
7,692	(4)	359	(4)	536	(4)									19,966	(4)			23
918	0.50	142	0.08									100	$0.05	1,449	0.79			24
7,302	0.96	876	0.12			31	(2)					104	0.01	6,371	0.84			25
1,304	0.70	897	0.48	106	0.06									3,078	1.65			26
1,755	0.43	28	0.01	88	0.02									7,999	1.96	1,487	0.36	27
3,910	0.98	755	0.19	150	0.04									5,522	1.38			28
1,584	(4)	14	(4)	55	(4)									2,661	(4)			29
8,711	0.91	408	0.04	645	0.07									8,845	0.92			30
2,674	0.75	420	0.12											5,854	1.63			31
2,993	0.98	173	0.06	158	0.05	1,110	0.36							2,368	0.78			32
18,585	0.92	2,034	0.10	850	0.04	122	0.01							19,048	0.95			33
4,531	0.49	887	0.10	25	(2)									15,830	1.72			34
NEW HAMPSHIRE.																		
				$498	(2)			$5,371	$0.01					$62,781	$0.14			35
				35	(2)									2,649	0.12			36
				181	$0.01													37
				25	(2)									2,374	0.08			38
														9,764	0.31			39
				70	(2)									7,484	0.18			40
				167	(2)			4,634	0.04					21,856	0.17			41
														6,605	0.12			42
								24	(2)					6,549	0.12			43
								713	0.02					5,389	0.14			44
				20	(2)									111	0.01			45
NEW JERSEY.																		
		$1,750	(2)	$59,751	$0.02	$6,845	(2)	$230,827	$0.08	$970,398	$0.35			$1,256,456	$0.46			46
				843	0.01			2,206	0.03	45,465	0.57			94,761	1.18			47
				223	(2)			2,279	0.01	67,178	0.43			111,291	0.71			48
				2,112	0.03	1,375	$0.02			46,601	0.67			38,043	0.55			49
				8,526	0.06	100	(2)	6,444	0.04	57,550	0.38			42,374	0.28			50
				2,636	0.12			53	(2)	35,926	1.64			13,454	0.62			51
				4,140	0.07			609	0.01	25,131	0.45			26,522	0.47			52
				12,814	0.02	146	(2)	101,392	0.18	167,385	0.30			260,813	0.46			53
				1,933	0.05	155	(2)			19,243	0.49			26,417	0.67			54
		1,688	(2)	11	(2)	1,800	(2)	82,051	0.14	21,664	0.04			248,759	0.42			55
				323	0.01			250	0.01	60,995	1.82			9,937	0.30			56
				5,199	0.04			12,980	0.10	63,348	0.47			36,630	0.27			57
				2,133	0.02			377	(2)	58,020	0.46			63,973	0.51			58
				580	0.01	500	0.01	2,107	0.02	45,040	0.46			59,799	0.60			59

[4] Per capita not computed.
[5] Population not estimated; Mineral County organized in 1911 from part of Esmeralda County.

TABLE 4.—REVENUE RECEIPTS OF COUNTIES,

[For a text discussion

	COUNTY.	Population, estimated as of July 1, 1913.	REVENUE RECEIPTS. Total.	Per capita.	General property taxes. Total.	General property taxes. Per capita.	Special property taxes. Total.	Special property taxes. Per capita.	Poll taxes. Total.	Poll taxes. Per capita.	Special assessments and charges for outlays. Total.	Special assessments and charges for outlays. Per capita.	Business taxes. Total.	Business taxes. Per capita.	Liquor licenses and other imposts. Total.	Liquor licenses and other imposts. Per capita.
	NEW JERSEY—Continued.															
1	Morris	77,805	$290,241	$3.73	$224,980	$2.89										
2	Ocean	21,829	130,769	5.99	93,439	4.28	$111	$0.01								
3	Passaic	235,624	638,072	2.71	531,285	2.25										
4	Salem	27,476	113,917	4.15	83,536	3.04	338	0.01								
5	Somerset	40,727	266,056	6.53	186,442	4.58										
6	Sussex	27,642	111,625	4.04	93,113	3.48										
7	Union	153,468	528,087	3.44	400,599	2.61	2,090	0.01								
8	Warren	44,943	231,705	5.16	169,816	3.78										
	NEW MEXICO.															
9	Total	370,185	$1,765,421	$4.77	$1,408,799	$3.81	$4,425	$0.01	$29,840	$0.08					$53,155	$0.14
10	Bernalillo	26,981	158,998	5.90	118,424	4.39			2,589	0.10					5,580	0.21
11	Chaves	19,259	147,611	7.66	131,915	6.85	2,627	0.14	2,970	0.15					530	0.03
12	Colfax	18,511	92,217	4.98	65,163	3.52	100	0.01	6,839	0.37					3,318	0.18
13	Curry	13,079	56,952	4.35	46,662	3.57	14	(1)							1,310	0.10
14	Dona Ana	14,026	103,640	7.39	93,278	6.65	129	0.01	1,596	0.11					1,223	0.09
15	Eddy	15,378	95,493	6.21	85,284	5.55	1,009	0.07							672	0.04
16	Grant	16,114	125,478	7.79	102,251	6.35	109	0.01	7,204	0.45					3,424	0.21
17	Guadalupe	12,490	55,588	4.45	44,908	3.60			1,502	0.12					3,168	0.25
18	Lincoln	8,941	49,315	5.52	34,208	3.83	74	0.01	565	0.06					3,005	0.34
19	Luna	4,257	29,839	7.01	24,478	5.75	217	0.05	168	0.04					896	0.21
20	McKinley	14,817	25,696	1.73	16,717	1.13									2,212	0.15
21	Mora	13,360	44,495	3.33	34,764	2.60									1,996	0.15
22	Otero	7,807	70,952	9.09	59,871	7.67	110	0.01	1,018	0.13					3,500	0.45
23	Quay	17,043	60,900	3.57	54,622	3.20			1,631	0.10					1,632	0.10
24	Rio Arriba	19,000	52,690	2.77	41,330	2.18									2,939	0.15
25	Roosevelt	13,788	59,528	4.32	46,408	3.37	36	(1)	1,696	0.12					400	0.03
26	San Juan	9,719	39,213	4.03	27,167	2.80										
27	San Miguel	26,207	113,259	4.32	99,344	3.79			966	0.04					2,094	0.08
28	Sandoval	9,805	19,923	2.03	14,558	1.48			28	(1)					522	0.05
29	Santa Fe	16,881	47,575	2.82	38,496	2.28			4	(1)					1,993	0.12
30	Sierra	3,658	34,348	9.39	23,669	6.47			732	0.20					2,504	0.69
31	Socorro	16,870	83,427	4.95	59,079	3.50									3,444	0.20
32	Taos	12,371	34,257	2.77	20,537	1.66			317	0.03					2,335	0.19
33	Torrance	11,565	33,985	2.94	26,805	2.32									1,221	0.11
34	Union	13,034	73,057	5.61	60,393	4.63									933	0.07
35	Valencia	15,224	56,985	3.74	38,468	2.53			15	(1)					2,304	0.15
	NEW YORK.															
36	Total	[2]4,514,066	$17,721,855	$3.93	$12,694,846	$2.81					$1,367,394	$0.30				
37	Albany	176,295	644,353	3.65	570,620	3.24										
38	Allegany	[3]41,412	106,659	2.58	92,161	2.23										
39	Broome	81,948	261,460	3.19	206,901	2.52										
40	Cattaraugus	66,010	133,275	2.02	105,293	1.60										
41	Cayuga	67,389	292,715	4.34	213,790	3.17										
42	Chautauqua	110,588	202,453	1.83	161,901	1.46										
43	Chemung	54,856	146,390	2.67	122,169	2.23										
44	Chenango	[3]35,575	168,910	4.75	98,782	2.78										
45	Clinton	48,491	120,571	2.49	99,245	2.05										
46	Columbia	43,803	219,993	5.02	192,685	4.40										
47	Cortland	29,792	102,745	3.45	64,618	2.17										
48	Delaware	[3]45,575	78,584	1.72	72,094	1.58										
49	Dutchess	89,606	346,392	3.87	287,262	3.21										
50	Erie	559,947	1,517,189	2.71	1,389,535	2.48										
51	Essex	34,351	201,843	5.88	129,929	3.78										
52	Franklin	46,648	136,414	2.92	104,883	2.25										
53	Fulton	45,084	163,901	3.64	114,443	2.54										
54	Genesee	38,607	157,272	4.07	141,165	3.66										
55	Greene	[3]30,214	162,787	5.39	109,770	3.63										
56	Hamilton	[3]4,373	58,058	13.28	57,378	13.12										
57	Herkimer	58,080	244,442	4.21	170,975	2.94										
58	Jefferson	81,564	286,719	3.52	152,442	1.87										
59	Kings [4]															
60	Lewis	[3]24,849	74,213	2.99	71,370	2.87										
61	Livingston	38,356	127,467	3.32	90,449	2.36										
62	Madison	[3]39,289	159,884	4.07	130,317	3.32										
63	Monroe	304,446	1,001,506	3.29	718,496	2.36										
64	Montgomery	60,841	238,773	3.92	132,529	2.18										
65	Nassau	93,184	683,454	7.33	518,148	5.56										
66	New York [4]															

[1] Less than one-half of 1 cent. [2] Excludes population of Kings, New York, Queens, and Richmond Counties, which are included in the city of (Greater) New York.

TOTAL AND PER CAPITA: 1913—Continued.

of this table, see page 64.]

REVENUE RECEIPTS—continued.																		
Other business licenses.		Nonbusiness license taxes.		Fines, forfeits, and escheats.		Highway privileges.		Interest and rents.		Subventions and grants.		Donations and gifts.		Earnings of general departments and miscellaneous.		Earnings of public service enterprises.		
Total.	Per capita.	Total.	Per capita.	Total.	Per capita.	Total.	Per capita.	Total.	Per capita.	Total.	Per capita.	Total.	Per capita.	Total.	Per capita.	Total.	Per capita.	
NEW JERSEY—Continued.																		
				$173	(1)	$128	(1)	$445	$0.01	$30,823	$0.40			$33,692	$0.43			1
				298	$0.01					20,075	0.92			16,846	0.77			2
				6,215	0.03	2,641	$0.01	1,532	0.01	45,667	0.19			50,732	0.22			3
				2,274	0.08			62	(1)	11,306	0.41			16,401	0.60			4
				2,778	0.07			144	(1)	65,692	1.61			11,000	0.27			5
				774	0.03									14,738	0.53			6
		$62	(1)	1,817	0.01			17,896	0.12	43,215	0.28			62,408	0.41			7
				3,949	0.09					40,074	0.89			17,866	0.40			8
NEW MEXICO.																		
$19,160	$0.05			$10,395	$0.03			$8,188	$0.02	$75,855	$0.20			$155,604	$0.43			9
594	0.02			551	0.02					3,900	0.14			27,360	1.01			10
644	0.03			444	0.02					2,828	0.15			5,653	0.29			11
1,150	0.06									1,996	0.11			13,651	0.74			12
290	0.02			250	0.02			179	0.01	1,182	0.09			7,065	0.54			13
765	0.05			995	0.07			509	0.04	3,395	0.24			1,750	0.12			14
1,006	0.07			954	0.06					3,239	0.21			3,329	0.22			15
2,430	0.15			2,292	0.14					5,982	0.37			1,786	0.11			16
922	0.07							1,036	0.08	1,502	0.12			2,550	0.20			17
410	0.05			345	0.04			1,201	0.13	2,170	0.24			7,337	0.82			18
743	0.17			890	0.21					1,123	0.26			1,324	0.31			19
269	0.02			71	(1)			425	0.03	1,555	0.10			4,447	0.30			20
950	0.07			296	0.02					2,504	0.19			3,985	0.30			21
305	0.04			176	0.02					3,655	0.47			2,317	0.30			22
142	0.01							785	0.05	1,821	0.11			267	0.02			23
1,075	0.06									3,195	0.17			4,151	0.22			24
605	0.05			1,236	0.09					1,713	0.12			7,434	0.54			25
333	0.03							316	0.03	1,167	0.12			10,230	1.05			26
1,383	0.05			35	(1)			1,289	0.05	4,956	0.19			3,192	0.12			27
100	0.01			15	(1)					1,974	0.20			2,726	0.28			28
365	0.02			68	(1)					3,341	0.20			3,308	0.20			29
484	0.13			39	0.01			518	0.14	3,571	0.98			2,831	0.77			30
867	0.05			981	0.06					7,429	0.44			11,627	0.69			31
506	0.04			55	(1)					6,275	0.51			4,232	0.34			32
862	0.07			143	0.01					1,730	0.15			3,224	0.28			33
979	0.08			144	0.01					1,559	0.12			9,049	0.69			34
981	0.06			415	0.03			1,930	0.13	2,093	0.14			10,779	0.71			35
NEW YORK.																		
		$2,999	(1)	$49,462	$0.01			$126,592	$0.03	$2,402,411	$0.53	$10,126	$0.02	$1,068,025	$0.24			36
				525	(1)			1,461	0.01	57,816	0.33			13,931	0.08			37
										3,591	0.09			10,907	0.26			38
				34	(1)			1,486	0.02	35,130	0.43			17,909	0.22			39
				1,224	0.02			498	0.01	7,185	0.11			19,075	0.29			40
				10	(1)			1,567	0.02	45,249	0.67			32,099	0.48			41
				840	0.01			717	0.01	2,593	0.02			36,402	0.33			42
				50	(1)			550	0.01	13,212	0.24			10,409	0.19			43
				580	0.02			47	(1)	65,892	1.85			3,609	0.10			44
				125	(1)			593	0.01	9,999	0.21			10,609	0.22			45
				60	(1)			790	0.02	23,842	0.54			2,616	0.06			46
				50	(1)			324	0.01	34,982	1.17			2,771	0.09			47
				8	(1)			71	(1)	6,303	0.14			108	(1)			48
				725	0.01			2,058	0.02	53,269	0.59			3,078	0.03			49
				7,681	0.01			24,803	0.04	12,044	0.02			83,126	0.15			50
								459	0.01	51,791	1.51			19,664	0.57			51
				2,028	0.04			2,513	0.05	3,028	0.06			23,962	0.51			52
				350	0.01			980	0.02	45,854	1.02			2,274	0.05			53
				150	(1)			150	(1)					15,807	0.41			54
		1,413	$0.05	370	0.01					47,235	1.56			3,999	0.13			55
														680	0.16			56
				350	0.01			2,559	0.04	59,670	1.03			10,888	0.19			57
				870	0.01			3,553	0.04	113,406	1.39			16,448	0.20			58
																		59
				10	(1)					919	0.04			1,914	0.08			60
				[illegible]	(1)					26,238	0.68			10,772	0.28			61
				250	0.01			262	0.01	19,325	0.49			9,730	0.25			62
				745	(1)			25,023	0.08	161,452	0.53			95,790	0.31			63
				1,060	0.02					96,761	1.59			8,423	0.14			64
				692	0.01			17,894	0.19	106,171	1.14	3,354	0.04	37,195	0.40			65
																		66

[3] Population enumerated as of Apr. 15, 1910; decrease since 1900; no estimate made.

[4] Tabulated as municipal; included in the city of (Greater) New York.

TABLE 4.—REVENUE RECEIPTS OF COUNTIES,

[For a text discussion

	COUNTY.	Population, estimated as of July 1, 1913.	REVENUE RECEIPTS. Total.	Per capita.	General property taxes. Total.	General property taxes. Per capita.	Special property taxes. Total.	Special property taxes. Per capita.	Poll taxes. Total.	Poll taxes. Per capita.	Special assessments and charges for outlays. Total.	Special assessments and charges for outlays. Per capita.	Business taxes. Total.	Business taxes. Per capita.	Liquor licenses and other imposts. Total.	Liquor licenses and other imposts. Per capita.
	NEW YORK—Continued.															
1	Niagara	97,583	$294,111	$3.01	$217,548	$2.23										
2	Oneida	131,035	692,090	4.30	596,612	3.70										
3	Onondaga	210,552	935,632	4.59	749,911	3.56										
4	Ontario	53,156	233,637	4.93	188,143	3.54										
5	Orange	119,944	491,231	4.10	313,844	2.62										
6	Orleans	32,596	134,756	4.13	77,853	2.39										
7	Oswego	71,918	239,167	3.33	182,651	2.54										
8	Otsego	[2] 47,216	131,044	2.78	83,132	1.76										
9	Putnam	14,950	105,435	7.05	71,310	4.77										
10	Queens [3]															
11	Rensselaer	122,462	507,252	4.14	393,827	3.22										
12	Richmond [3]															
13	Rockland	40,658	228,452	4.60	185,422	3.73										
14	St. Lawrence	[2] 89,005	135,709	1.54	90,218	1.01										
15	Saratoga	62,185	272,549	4.38	181,603	2.92										
16	Schenectady	101,678	256,907	2.53	198,035	1.95										
17	Schoharie	[2] 23,855	56,541	2.37	52,339	2.19										
18	Schuyler	[2] 14,094	27,683	1.98	25,353	1.81										
19	Seneca	[2] 26,972	68,902	2.55	60,329	2.24										
20	Steuben	83,535	185,403	2.22	144,894	1.73										
21	Suffolk	102,136	339,988	3.33	307,432	3.01										
22	Sullivan	34,236	139,124	4.06	87,038	2.54										
23	Tioga	[2] 25,624	84,370	3.29	82,405	3.22										
24	Tompkins	[2] 33,647	92,211	2.74	59,392	1.77										
25	Ulster	92,836	482,452	5.20	286,512	3.09										
26	Warren	32,913	320,356	9.72	124,325	3.77										
27	Washington	48,477	164,491	3.39	139,941	2.89										
28	Wayne	50,671	140,646	2.78	108,186	2.14										
29	Westchester	315,153	2,744,113	8.71	1,273,462	4.04					$1,367,394	$4.34				
30	Wyoming	32,355	82,856	2.56	65,218	2.02										
31	Yates	[2] 18,642	34,325	1.84	28,501	1.53										
	NORTH CAROLINA.															
32	Total	2,307,809	[4] $6,445,604	[4] $2.79	[4] $5,011,003	[4] $2.17			$564,782	$0.24						
33	Alamance	29,701	73,070	2.46	$55,070	1.85			9,898	0.33						
34	Alexander	11,798	25,808	2.19	19,272	1.63			1,217	0.10						
35	Alleghany	[2] 7,745	21,324	2.75	8,354	1.08			353	0.05						
36	Anson	26,634	71,621	2.69	56,951	2.14			7,205	0.27						
37	Ashe	[2] 19,074	35,432	1.86	21,918	1.15			4,549	0.24						
38	Avery	([5])	20,152	([6])	12,350	([6])			2,705	([6])						
39	Beaufort	32,331	82,031	2.54	51,140	1.58			8,674	0.27						
40	Bertie	23,852	57,079	2.39	44,661	1.87			5,908	0.25						
41	Bladen	18,113	39,673	2.19	27,860	1.54			5,392	0.30						
42	Brunswick	15,008	33,175	2.21	27,212	1.81			3,177	0.21						
43	Buncombe	51,589	218,282	4.23	175,179	3.40			8,642	0.17						
44	Burke	22,612	37,129	1.64	31,008	1.37			1,847	0.08						
45	Cabarrus	27,470	89,410	3.25	73,696	2.68			10,208	0.37						
46	Caldwell	[7] 22,165	26,783	([6])	24,991	([6])			963	([6])						
47	Camden	5,694	15,465	2.71	10,130	1.78			2,174	0.38						
48	Carteret	14,415	32,142	2.23	24,267	1.68			750	0.05						
49	Caswell	[2] 14,858	30,038	2.02	21,179	1.43			3,135	0.21						
50	Catawba	29,797	81,061	2.72	66,156	2.22			7,635	0.26						
51	Chatham	23,139	54,292	2.35	42,913	1.85			6,535	0.28						
52	Cherokee	14,875	36,616	2.46	31,662	2.13			3,299	0.22						
53	Chowan	11,642	21,436	1.84	15,902	1.37			3,272	0.28						
54	Clay	[2] 3,909	11,151	2.85	9,581	2.45			1,216	0.31						
55	Cleveland	30,929	82,985	2.68	65,281	2.11			1,688	0.05						
56	Columbus	30,212	93,753	3.10	76,765	2.54			9,674	0.32						
57	Craven	26,060	98,839	3.79	69,050	2.65			10,114	0.39						
58	Cumberland	[8] 37,245	84,513	([6])	70,311	([6])			6,372	([6])						
59	Currituck	8,071	24,710	3.06	19,668	2.44			510	0.06						
60	Dare	4,868	17,311	3.56	12,205	2.51			1,954	0.40						
61	Davidson	31,353	52,373	1.67	40,166	1.28			7,299	0.23						
62	Davie	13,809	33,107	2.40	22,437	1.62			3,264	0.24						
63	Duplin	26,428	55,245	2.09	43,104	1.63			6,653	0.25						
64	Durham	38,213	200,642	5.25	144,760	3.79			5,901	0.15						
65	Edgecombe	33,770	110,425	3.27	90,731	2.69			7,624	0.23						
66	Forsyth	51,226	221,143	4.32	181,651	3.55			13,037	0.25						
67	Franklin	[2] 24,692	58,058	2.35	39,807	1.61			7,810	0.32						

[1] Less than one-half of 1 cent.
[2] Population enumerated as of Apr. 15, 1910; decrease since 1900; no estimate made.
[3] Tabulated as municipal; included in the city of (Greater) New York.
[4] Includes receipts from a levy of 20 cents on the $100 by the state, which is paid direct to county treasurer by tax collector.

TOTAL AND PER CAPITA: 1913—Continued.

of this table, see page 64.]

REVENUE RECEIPTS—continued.																		
Other business licenses.		Nonbusiness license taxes.		Fines, forfeits, and escheats.		Highway privileges.		Interest and rents.		Subventions and grants.		Donations and gifts.		Earnings of general departments and miscellaneous.		Earnings of public service enterprises.		
Total.	Per capita.	Total.	Per capita.	Total.	Per capita.	Total.	Per capita.	Total.	Per capita.	Total.	Per capita.	Total.	Per capita.	Total.	Per capita.	Total.	Per capita.	
NEW YORK— Continued.																		
				$570	$0.01			$4,805	$0.05	$41,643	$0.43			$29,545	$0.30			1
				4,950	0.03			4,940	0.03	66,182	0.41	$243	(1)	19,163	0.12			2
				3,510	0.02			8,521	0.04	45,613	0.22			159,077	0.76			3
								297	0.01	60,282	1.13	300	$0.01	14,615	0.27			4
				250	(1)			968	0.01	155,439	1.30			20,730	0.17			5
								281	0.01	33,925	1.04			22,697	0.70			6
				1,105	0.02					42,278	0.59			13,133	0.18			7
				13	(1)			103	(1)	19,210	0.41			28,586	0.61			8
				225	0.02					30,526	2.04			3,374	0.23			9
																		10
				146	(1)			3,221	0.03	99,635	0.81			10,423	0.09			11
																		12
				9,025	0.18			1,762	0.04	32,000	0.64			243	(1)			13
				2,293	0.03			960	0.01	20,736	0.23			22,502	0.25			14
				855	0.01			1,978	0.03	55,836	0.90	1,229	0.02	31,048	0.50			15
				759	0.01			2,541	0.03	36,997	0.36			18,575	0.18			16
								52	(1)	1,181	0.05			2,909	0.12			17
										52	(1)			2,278	0.16			18
				320	0.01					2,684	0.10			5,569	0.21			19
				493	0.01			297	(1)	4,065	0.05			35,654	0.43			20
				1,187	0.01			10	(1)	23,567	0.23			7,762	0.08			21
								229	0.01	40,509	1.18			11,318	0.33			22
														1,965	0.08			23
										17,821	0.53	5,000	0.15	9,998	0.30			24
		$1,586	$0.02	1,750	0.02					183,365	1.97			9,239	0.10			25
								361	0.01	182,957	5.55			12,713	0.39			26
				1,000	0.02			756	0.02	14,996	0.31			7,798	0.16			27
				400	0.01			896	0.02	3,909	0.08			27,255	0.54			28
				1,816	0.01			4,578	0.01	76,560	0.24			20,303	0.06			29
								508	0.02	6,621	0.20			10,509	0.32			30
								170	0.01	865	0.05			4,789	0.26			31
NORTH CAROLINA.																		
$46,867	$0.02	$39,863	$0.02	$178,266	$0.08			$23,998	$0.01	$290,384	$0.13	$45,421	$0.02	$245,020	$0.11			32
310	0.01	309	0.01	2,898	0.10			729	0.02	2,492	0.08	606	0.02	758	0.03			33
281	0.02	102	0.01					165	0.01	4,641	0.39			130	0.01			34
		95	0.01							5,583	0.72	6,450	0.83	489	0.06			35
428	0.02	271	0.01	1,428	0.05			71	(1)	3,832	0.14	70	(1)	1,365	0.05			36
		1,472	0.08	395	0.02					6,248	0.33	440	0.02	410	0.02			37
170	(6)	53	(6)	424	(6)			221	(6)	3,944	(6)	270	(6)	15	(6)			38
807	0.02	333	0.01	3,337	0.11					2,497	0.08	852	0.03	14,331	0.44			39
205	0.01	280	0.01	905	0.04					1,515	0.06			3,605	0.15			40
		196	0.01	442	0.02			71	(1)	4,706	0.26	42	(1)	874	0.05			41
		264	0.02					286	0.02	2,104	0.14			132	0.01			42
2,026	0.04	436	0.01	14,370	0.28					4,084	0.08	604	0.01	12,941	0.25			43
86	(1)	221	0.01							3,276	0.14			691	0.03			44
763	0.03	367	0.01	2,090	0.08					1,938	0.07	40	(1)	308	0.01			45
345	(6)	194	(6)											290	(6)			46
		84	0.01	230	0.04					2,303	0.40	40	0.01	504	0.09			47
296	0.02	244	0.02					715	0.05	4,306	0.30	857	0.06	707	0.05			48
		125	0.01	1,013	0.07					3,480	0.23	445	0.03	652	0.04			49
233	0.01	560	0.02	2,108	0.07					3,987	0.13	284	0.01	48	(1)			50
59	(1)	110	(1)	277	0.01					3,795	0.16	385	0.02	218	0.01			51
		109	0.01							1,378	0.09	75	0.01	93	0.01			52
238	0.02	230	0.02	376	0.03					718	0.06	611	0.05	80	0.01			53
				354	0.09													54
370	0.01	299	0.01							2,247	0.09	210	0.01	12,890	0.42			55
397	0.01	276	0.01	1,605	0.05					4,291	0.14	423	0.01	322	0.01			56
		727	0.03	1,368	0.05			3,879	0.15	2,249	0.09	2,991	0.11	8,461	0.32			57
383	(6)	421	(6)	949	(6)			703	(6)	2,647	(6)			2,727	(6)			58
82	0.01	1,186	0.15	137	0.02					2,883	0.36			244	0.03			59
24	(1)	837	0.18	74	0.02					1,940	0.40	55	0.01	162	0.03			60
622	0.02	310	0.01	833	0.03					2,340	0.07	651	0.02	152	(1)			61
219	0.02	155	0.01	2,580	0.19			38	(1)	2,753	0.20	923	0.07	738	0.05			62
187	0.01	302	0.01	668	0.03			1,124	0.04	1,859	0.07	730	0.03	618	0.02			63
2,488	0.07	3,720	0.10	19,663	0.51			1,488	0.04	3,127	0.08	70	(1)	19,425	0.51			64
1,800	0.05	435	0.01	3,442	0.10					2,486	0.07	170	0.01	3,737	0.11			65
2,526	0.05	776	0.02	11,915	0.23			445	0.01	4,117	0.08	324	0.01	6,352	0.12			66
30	(1)	211	0.01	1,316	0.05			680	0.03	5,314	0.22	328	0.01	2,562	0.10			67

[5] Population not estimated; Avery County organized in 1911 from parts of Caldwell, Mitchell, and Watauga Counties.
[6] Per capita not computed.
[7] Includes part of population of Avery County, organized in 1911 from parts of Caldwell, Mitchell, and Watauga Counties.
[8] Includes part of population of Hoke County, organized in 1911 from parts of Cumberland and Robeson Counties.

TABLE 4.—REVENUE RECEIPTS OF COUNTIES,

[For a text discussion

	COUNTY.	Population, estimated as of July 1, 1913.	REVENUE RECEIPTS. Total.	Per capita.	General property taxes. Total.	General property taxes. Per capita.	Special property taxes. Total.	Special property taxes. Per capita.	Poll taxes. Total.	Poll taxes. Per capita.	Special assessments and charges for outlays. Total.	Special assessments and charges for outlays. Per capita.	Business taxes. Total.	Business taxes. Per capita.	Liquor licenses and other imposts. Total.	Liquor licenses and other imposts. Per capita.
	NORTH CAROLINA—Continued.															
1	Gaston	40,038	$123,736	$3.09	$115,116	$2.88			$4,927	$0.12						
2	Gates	10,469	18,264	1.75	14,970	1.43			3,162	0.30						
3	Graham	4,882	12,833	2.63	11,733	2.40			258	0.05						
4	Granville	25,700	79,904	3.11	64,873	2.52			7,885	0.31						
5	Greene	13,422	30,088	2.24	25,528	1.90			796	0.06						
6	Guilford	67,457	213,190	3.16	161,662	2.40			16,645	0.25						
7	Halifax	39,874	93,367	2.34	80,166	2.01			7,400	0.19						
8	Harnett	24,184	46,254	1.91	35,376	1.46			6,982	0.29						
9	Haywood	22,579	73,536	3.26	63,711	2.82			5,614	0.25						
10	Henderson	16,963	68,138	4.02	55,352	3.26			4,711	0.28						
11	Hertford	15,806	44,214	2.80	34,163	2.16			5,639	0.36						
12	Hoke	(2)	30,522	(3)	22,927	(3)			2,864	(3)						
13	Hyde	[4] 8,840	22,204	2.51	15,176	1.72			2,422	0.27						
14	Iredell	36,020	92,465	2.57	71,818	1.99			11,453	0.32						
15	Jackson	13,370	42,866	3.21	31,642	2.37			4,209	0.31						
16	Johnston	44,373	97,065	2.19	74,550	1.68			14,464	0.33						
17	Jones	8,882	21,769	2.45	17,193	1.94			619	0.07						
18	Lee	11,629	28,589	2.46	23,765	2.04			2,863	0.25						
19	Lenoir	24,111	57,761	2.40	39,877	1.65			6,322	0.26						
20	Lincoln	17,662	33,133	1.88	31,589	1.79			896	0.05						
21	McDowell	13,853	43,879	3.17	39,672	2.86			647	0.05						
22	Macon	12,219	37,276	3.05	34,148	2.79										
23	Madison	[4] 20,132	56,718	2.82	44,786	2.22			5,849	0.29						
24	Martin	18,581	39,001	2.10	32,866	1.77			951	0.05						
25	Mecklenburg	70,853	216,117	3.05	172,580	2.44			14,189	0.20						
26	Mitchell	[5] 17,904	33,687	(3)	26,558	(3)			516	(3)						
27	Montgomery	15,218	37,902	2.49	30,091	1.98			3,514	0.23						
28	Moore	17,389	42,501	2.44	31,483	1.81			4,708	0.27						
29	Nash	36,407	102,465	2.81	87,703	2.41			4,673	0.13						
30	New Hanover	34,069	159,963	4.70	117,990	3.46			8,124	0.24						
31	Northampton	22,704	63,581	2.80	54,173	2.39			5,941	0.26						
32	Onslow	14,835	38,866	2.62	28,544	1.92			4,457	0.30						
33	Orange	15,186	33,869	2.23	25,709	1.69			4,114	0.27						
34	Pamlico	10,590	28,826	2.72	19,242	1.82			3,815	0.36						
35	Pasquotank	17,679	43,190	2.44	31,698	1.79			5,601	0.32						
36	Pender	16,149	45,959	2.85	37,878	2.35			4,058	0.25						
37	Perquimans	11,366	24,957	2.20	19,184	1.69			4,278	0.38						
38	Person	17,574	37,866	2.15	23,708	1.35			4,359	0.25						
39	Pitt	38,112	109,911	2.88	74,792	1.96			9,686	0.25						
40	Polk	7,846	21,687	2.76	17,348	2.21			1,893	0.24						
41	Randolph	29,900	63,338	2.12	46,628	1.56			10,471	0.35						
42	Richmond	20,913	72,463	3.46	62,554	2.99			5,464	0.26						
43	Robeson	[6] 55,706	187,921	(3)	149,155	(3)			3,639	(3)						
44	Rockingham	37,508	92,000	2.45	65,602	1.75			10,530	0.28						
45	Rowan	39,617	126,292	3.19	104,839	2.65			6,384	0.16						
46	Rutherford	29,451	69,078	2.35	55,268	1.88			1,330	0.05						
47	Sampson	31,152	65,751	2.11	47,652	1.53			8,998	0.29						
48	Scotland	16,275	37,247	2.29	25,864	1.59			3,647	0.22						
49	Stanly	21,432	44,863	2.09	32,906	1.54			7,144	0.33						
50	Stokes	20,244	32,374	1.60	20,221	1.00			6,104	0.30						
51	Surry	31,066	45,319	1.46	33,532	1.08			8,432	0.27						
52	Swain	11,052	39,993	3.62	35,077	3.17			2,786	0.25						
53	Transylvania	7,376	34,658	4.70	27,123	3.68			2,617	0.35						
54	Tyrrell	5,297	15,421	2.91	10,474	1.98			2,618	0.49						
55	Union	35,265	76,311	2.16	52,151	1.47			11,533	0.33						
56	Vance	20,314	64,302	3.17	52,112	2.57			5,096	0.25						
57	Wake	66,024	277,762	4.21	213,555	3.23			39,994	0.61						
58	Warren	20,628	44,649	2.16	35,766	1.73			5,805	0.28						
59	Washington	11,210	31,050	2.77	25,006	2.23			1,540	0.14						
60	Watauga	[5] 13,601	18,093	(3)	11,198	(3)			3,068	(3)						
61	Wayne	37,107	81,528	2.20	60,418	1.63			9,561	0.26						
62	Wilkes	31,389	62,345	1.99	43,338	1.38			7,739	0.25						
63	Wilson	29,787	115,819	3.89	95,498	3.21			13,983	0.47						
64	Yadkin	15,864	25,625	1.62	14,884	0.94			3,756	0.24						
65	Yancey	12,268	27,009	2.20	21,454	1.75			385	0.03						
	NORTH DAKOTA.															
66	Total	660,849	$5,010,319	$7.58	$4,122,970	$6.24			$142,611	$0.22	$104,569	$0.16				
67	Adams	6,834	81,787	11.97	74,727	10.93			1,544	0.23						
68	Barnes	19,661	140,320	7.14	121,464	6.18			2,944	0.15						
69	Benson	14,097	101,997	7.24	69,883	4.96			2,294	0.16						
70	Billings	12,873	91,428	7.10	78,539	6.10			2,441	0.19						
71	Bottineau	20,466	137,009	6.69	117,301	5.73			3,668	0.18						

[1] Less than one-half of 1 cent.
[2] Population not estimated; Hoke County organized in 1911 from parts of Cumberland and Robeson Counties.
[3] Per capita not computed.

TOTAL AND PER CAPITA: 1913—Continued.

of this table, see page 64.]

REVENUE RECEIPTS—continued.																		
Other business licenses.		Nonbusiness license taxes.		Fines, forfeits, and escheats.		Highway privileges.		Interest and rents.		Subventions and grants.		Donations and gifts.		Earnings of general departments and miscellaneous.		Earnings of public service enterprises.		
Total.	Per capita.	Total.	Per capita.	Total.	Per capita.	Total.	Per capita.	Total.	Per capita.	Total.	Per capita.	Total.	Per capita.	Total.	Per capita.	Total.	Per capita.	
NORTH CAROLINA—Continued.																		
$899	$0.02	$471	$0.01					$1,040	$0.03			$310	$0.01	$973	$0.02			1
		117	0.01	$15	(1)													2
		20	0.01							$816	$0.17							3
495	0.02	308	0.01	1,458	$0.06					3,552	0.14			1,333	0.05			4
230	0.02	130	0.01	723	0.05					1,583	0.12	808	0.06	290	0.02			5
2,712	0.04	862	0.01	6,331	0.09			1,645	0.02	7,761	0.12	848	0.01	14,724	0.22			6
709	0.02	485	0.01	614	0.02					2,459	0.06	550	0.01	984	0.02			7
210	0.01	272	0.01	10	(1)					3,238	0.13	62	(1)	104	(1)			8
685	0.03	201	0.01	890	0.04					1,854	0.08	255	0.01	326	0.01			9
450	0.03	328	0.02	1,108	0.07					2,481	0.15	40	(1)	3,668	0.22			10
802	0.05	237	0.01	605	0.04					1,475	0.09			1,293	0.08			11
		940		819	(3)			1,151	(3)	1,435	(3)	225	(3)	161	(3)			12
		99	0.01	547	0.06					3,464	0.39	101	0.01	395	0.04			13
150	(1)	313	0.01	2,600	0.07			2,508	0.07	2,969	0.08	126	(1)	528	0.01			14
88	0.01	140	0.01	1,039	0.08					5,392	0.40	356	0.03					15
567	0.01	484	0.01	2,969	0.07					3,474	0.08	81	(1)	476	0.01			16
5	(1)	82	0.01	347	0.04					2,875	0.32	426	0.05	222	0.02			17
55	(1)	101	0.01							1,679	0.14	126	0.01					18
916	0.04	459	0.02	1,174	0.05			750	0.03	1,512	0.06	35	(1)	6,716	0.28			19
305	0.02	172	0.01											171	0.01			20
287	0.02	143	0.01							2,413	0.17	560	0.04	157	0.01			21
141	0.01	99	0.01	81	0.01					2,581	0.21	191	0.02	35	(1)			22
237	0.01	184	0.01	1,138	0.06					4,077	0.20	234	0.01	213	0.01			23
222	0.01	45	(1)	594	0.03					2,572	0.14	60	(1)	1,691	0.09			24
3,159	0.04	982	0.01	10,977	0.15					8,183	0.12	2,954	0.04	3,093	0.04			25
9	(3)	103	(3)							3,793	(3)			2,708	(3)			26
140	0.01	180	0.01	564	0.04					3,288	0.22			125	0.01			27
784	0.05	1,690	0.10	880	0.05			175	0.01	1,646	0.09	569	0.03	566	0.03			28
483	0.01	410	0.01	2,863	0.08					4,674	0.13	584	0.02	1,075	0.03			29
4,377	0.13	561	0.02	14,540	0.43			1,492	0.04	1,338	0.04	10	(1)	11,531	0.34			30
93	(1)	231	0.01	837	0.04					1,535	0.07	123	0.01	648	0.03			31
103	0.01	127	0.01	168	0.01					3,679	0.25	45	(1)	1,743	0.12			32
56	(1)	120	0.01	784	0.05					2,892	0.19	54	(1)	140	0.01			33
108	0.01	110	0.01	153	0.01			621	0.06	4,674	0.44	81	0.01	22	(1)			34
1,020	0.06	816	0.05	2,525	0.14					945	0.05	228	0.01	357	0.02			35
42	(1)	162	0.01	431	0.03					3,136	0.19	17	(1)	235	0.01			36
146	0.01	110	0.01	204	0.02					596	0.05	299	0.03	140	0.01			37
224	0.01	224	0.01	995	0.06					2,515	0.14	669	0.04	5,172	0.29			38
1,061	0.03	2,788	0.07	2,097	0.06					2,324	0.06	131	(1)	17,032	0.45			39
		6	(1)	142	0.02					1,140	0.15	300	0.04	858	0.11			40
203	0.01	244	0.01	563	0.02					4,231	0.14	113	(1)	885	0.03			41
768	0.04	278	0.01	1,103	0.05					1,804	0.09	64	(1)	428	0.02			42
846	(3)	330	(3)	2,714	(3)			66	(3)	5,927	(3)	320	(3)	24,924	(3)			43
313	0.01	399	0.01	2,734	0.07					2,779	0.07	255	0.01	9,388	0.25			44
255	0.01	2,915	0.07	6,581	0.17					3,085	0.08	45	(1)	2,188	0.06			45
82	(1)	281	0.01							2,543	0.09	3,720	0.13	5,854	0.20			46
935	0.03	251	0.01	1,831	0.06					4,464	0.14	310	0.01	1,310	0.04			47
352	0.02	175	0.01	1,037	0.06			609	0.04	1,871	0.11	370	0.02	3,322	0.20			48
325	0.02	238	0.01	2,186	0.10					1,530	0.07	60	(1)	474	0.02			49
161	0.01	166	0.01	651	0.03					4,368	0.22	332	0.02	371	0.02			50
415	0.01	271	0.01	877	0.03					1,772	0.06	20	(1)					51
27	(1)	141	0.01	375	0.03			94	0.01	1,359	0.12	30	(1)	104	0.01			52
260	0.04	85	0.01	1,004	0.14					2,937	0.40	54	0.01	578	0.08			53
168	0.03	57	0.01	130	0.02					1,687	0.32	281	0.05	6	(1)			54
605	0.02	371	0.01	3,028	0.09					2,759	0.08	3,060	0.09	2,804	0.08			55
665	0.03	315	0.02	1,542	0.08					2,569	0.13			2,003	0.10			56
		114	(1)	7,499	0.11			3,130	0.05	5,489	0.08	2,747	0.04	5,234	0.08			57
256	0.01	487	0.02	1,076	0.05					984	0.05	40	(1)	235	0.01			58
233	0.02	100	0.01	1,625	0.14					1,394	0.12	1,114	0.10	38	(1)			59
10	(3)	100	(3)	175	(3)					3,403	(3)	40	(3)	99	(3)			60
1,097	0.03	474	0.01	2,049	0.06					3,237	0.09	79	(1)	4,613	0.12			61
562	0.02	275	0.01	1,977	0.06					7,613	0.24	145	(1)	696	0.02			62
920	0.03	429	0.01	437	0.01					2,078	0.07	322	0.01	2,152	0.07			63
		127	0.01	543	0.03			102	0.01	5,304	0.33	760	0.05	149	0.01			64
64	0.01	152	0.01							3,998	0.33	736	0.06	220	0.02			65
NORTH DAKOTA.																		
$2,638	(1)	$20,768	$0.03	$9,236	$0.01			$127,950	$0.19			$23,875	$0.04	$455,702	$0.69			66
				35	0.01			1,247	0.18					4,234	0.62			67
				1,000	0.05			3,086	0.16					10,598	0.54			68
		1,228	0.06	79	0.01			2,495	0.18			22,000	1.56	5,246	0.37			69
				47	(1)			2,169	0.17					8,232	0.64			70
				101	(1)			4,143	0.20					11,796	0.58			71

[4] Population enumerated as of Apr. 15, 1910; decrease since 1900; no estimate made.
[5] Includes part of population of Avery County, organized in 1911 from parts of Caldwell, Mitchell, and Watauga Counties.
[6] Includes part of population of Hoke County, organized in 1911 from parts of Cumberland and Robeson Counties.

TABLE 4.—REVENUE RECEIPTS OF COUNTIES,

[For a text discussion

	COUNTY.	Population, estimated as of July 1, 1913.	REVENUE RECEIPTS. Total.	Per capita.	General property taxes. Total.	General property taxes. Per capita.	Special property taxes. Total.	Special property taxes. Per capita.	Poll taxes. Total.	Poll taxes. Per capita.	Special assessments and charges for outlays. Total.	Special assessments and charges for outlays. Per capita.	Business taxes. Total.	Business taxes. Per capita.	Liquor licenses and other imposts. Total.	Liquor licenses and other imposts. Per capita.
	NORTH DAKOTA—Continued.															
1	Bowman	5,900	$58,863	$9.98	$52,497	$8.90			$195	$0.03						
2	Burke	11,547	68,199	5.91	56,770	4.92			1,965	0.17						
3	Burleigh	15,363	135,989	8.85	120,581	7.85			2,835	0.18						
4	Cass	35,659	268,249	7.52	180,065	5.05			6,044	0.17	$49,617	$1.39				
5	Cavalier	16,659	120,365	7.23	98,013	5.88			2,503	0.15	5,119	0.31				
6	Dickey	11,066	89,336	8.07	78,202	7.07			1,906	0.17						
7	Divide	7,822	67,898	8.68	55,003	7.04			2,331	0.30						
8	Dunn	6,701	42,013	6.27	31,263	4.67			6,498	0.97						
9	Eddy	5,278	52,422	9.93	44,807	8.49			1,138	0.22						
10	Emmons	11,565	103,158	8.92	89,437	7.73			4,950	0.43						
11	Foster	5,815	72,610	12.49	65,022	11.18			1,583	0.27						
12	Grand Forks	29,002	206,281	7.11	180,310	6.22			4,413	0.15	3,029	0.10				
13	Griggs	6,771	54,216	8.01	46,511	6.87			1,251	0.18						
14	Hettinger	8,287	71,377	8.61	61,216	7.39			2,535	0.31						
15	Kidder	7,330	73,018	9.96	63,770	8.70			1,895	0.26						
16	Lamoure	12,243	97,756	7.99	67,014	5.47			702	0.06						
17	Logan	7,645	52,667	6.89	44,687	5.84			3,165	0.41						
18	McHenry	21,648	137,160	6.34	119,925	5.54			3,778	0.17						
19	McIntosh	8,041	57,980	7.21	49,759	6.19			3,330	0.41						
20	McKenzie	7,229	58,236	8.06	45,801	6.34			4,763	0.66						
21	McLean	18,208	108,705	5.97	92,167	5.06			794	0.04						
22	Mercer	6,000	55,882	9.31	47,369	7.89			3,057	0.51						
23	Morton	30,167	212,097	7.03	180,724	5.99			9,379	0.31						
24	Mountrail	10,817	74,782	6.91	50,775	4.69			2,234	0.21						
25	Nelson	11,059	82,751	7.48	71,136	6.43			1,771	0.16						
26	Oliver	4,418	33,876	7.67	27,722	6.27			2,373	0.54						
27	Pembina	[2] 14,749	117,232	7.95	88,495	6.00			2,564	0.17	16,590	1.12				
28	Pierce	11,355	103,570	9.12	90,390	7.96			1,736	0.15						
29	Ramsey	17,147	115,430	6.73	98,575	5.75			2,345	0.14						
30	Ransom	11,457	79,976	6.98	64,226	5.61			7,363	0.64	196	0.02				
31	Renville	9,987	84,245	8.44	73,399	7.35			1,630	0.16						
32	Richland	20,397	161,446	7.92	141,040	6.91			(3)	(3)	6,563	0.32				
33	Rolette	10,065	76,344	7.59	67,837	6.74			1,813	0.18						
34	Sargent	10,229	81,094	7.93	71,216	6.96			1,873	0.18	1,876	0.18				
35	Sheridan	10,177	61,343	6.03	44,822	4.40			2,095	0.21						
36	Stark	15,801	122,976	7.78	107,913	6.83			3,908	0.25						
37	Steele	8,177	59,556	7.28	48,103	5.88			1,277	0.16	4,787	0.59				
38	Stutsman	1,128	157,636	7.46	133,081	6.30			4,372	0.21						
39	Towner	9,765	84,200	8.62	71,850	7.36			3,708	0.38						
40	Traill	[2] 12,545	90,401	7.21	64,815	5.17			2,142	0.17	12,978	1.03				
41	Walsh	[2] 19,491	134,197	6.89	111,830	5.74			3,796	0.19	3,814	0.20				
42	Ward	32,203	251,086	7.80	181,669	5.64			4,424	0.14						
43	Wells	12,951	101,809	7.86	89,425	6.90			3,311	0.26						
44	Williams	18,508	119,351	6.45	91,824	4.96			3,975	0.21						
	OHIO.															
45	Total	4,965,169	$23,812,212	$4.80	$15,646,094	$3.15	$27,904	$0.01			$2,693,410	$0.54			$983,898	$0.20
46	Adams	[2] 24,755	81,196	3.28	57,413	2.32										
47	Allen	59,376	397,964	6.70	232,094	3.91					27,633	0.47			17,889	0.30
48	Ashland	23,557	144,317	6.13	109,895	4.67					14,980	0.64			110	(1)
49	Ashtabula	62,179	256,790	4.13	199,075	3.20					13,514	0.22			121	(1)
50	Athens	50,744	149,225	2.94	115,901	2.28									11,462	0.23
51	Auglaize	31,263	287,682	9.20	149,001	4.77					104,143	3.33			9,685	0.31
52	Belmont	82,048	268,772	3.28	196,166	2.39	216	(1)			27,759	0.34			892	0.01
53	Brown	[2] 24,832	87,144	3.51	62,134	2.50										
54	Butler	74,626	353,223	4.73	202,021	2.71	678	0.01			27,587	0.37			37,231	0.50
55	Carroll	[2] 15,761	57,777	3.67	45,448	2.88					182	0.01				
56	Champaign	[2] 26,351	181,272	6.88	108,027	4.10	85	(1)			47,988	1.82				
57	Clark	68,871	270,412	3.93	189,562	2.75					12,690	0.18			12,273	0.18
58	Clermont	[2] 29,551	117,650	3.98	92,617	3.13										
59	Clinton	[2] 23,680	107,102	4.52	60,454	2.55					15,154	0.64				
60	Columbiana	79,227	323,871	4.09	228,502	2.88									22,258	0.28
61	Coshocton	30,375	132,364	4.36	99,057	3.26	17	(1)			12,216	0.40			7,190	0.24
62	Crawford	34,075	231,316	6.79	144,435	4.24					42,395	1.24			14,033	0.41
63	Cuyahoga	701,852	2,682,048	3.82	2,077,493	2.96	14,562	0.02			150,690	0.21				
64	Darke	43,061	306,722	7.12	148,391	3.45					124,780	2.90			6,447	0.15
65	Defiance	[2] 24,498	116,215	4.74	70,718	2.89					1,116	0.05			5,428	0.22
66	Delaware	27,435	281,808	10.27	104,548	3.81					150,423	5.48				
67	Erie	38,545	184,559	4.79	116,390	3.02					10,102	0.26			24,331	0.63
68	Fairfield	40,805	208,062	5.10	165,728	4.06	297	0.01			4,117	0.10			6,745	0.17
69	Fayette	21,749	129,602	5.96	90,837	4.18					9,389	0.43				
70	Franklin	240,121	1,096,737	4.57	734,644	3.06	119	(1)			57,439	0.24			107,164	0.45
71	Fulton	24,273	182,113	7.50	70,187	2.89					90,245	3.72				
72	Gallia	[2] 25,745	110,256	4.28	94,315	3.66	8	(1)							47	(1)
73	Geauga	[2] 14,670	66,742	4.55	47,246	3.22	53	(1)								
74	Greene	[2] 29,733	177,265	5.96	153,094	5.15	92	(1)			948	0.03			192	0.01
75	Guernsey	45,408	117,922	2.60	87,338	1.92					5,255	0.12				

[1] Less than one-half of 1 cent.

[2] Population enumerated as of Apr. 15, 1910; decrease since 1900; no estimate made

TOTAL AND PER CAPITA: 1913—Continued.

of this table, see page 65.]

REVENUE RECEIPTS—continued.																		
Other business licenses.		Nonbusiness license taxes.		Fines, forfeits, and escheats.		Highway privileges.		Interest and rents.		Subventions and grants.		Donations and gifts.		Earnings of general departments and miscellaneous.		Earnings of public service enterprises.		
Total.	Per capita.	Total.	Per capita.	Total.	Per capita.	Total.	Per capita.	Total.	Per capita.	Total.	Per capita.	Total.	Per capita.	Total.	Per capita.	Total.	Per capita.	
NORTH DAKOTA—Continued.																		
.....	.....	$228	$0.04	.....	.....	.....	.....	$1,267	$0.21	.....	.....	.....	.....	$4,676	$0.79	.....	.....	1
.....	.....	.....	.....	.....	.....	.....	.....	2,249	0.19	.....	.....	.....	.....	7,215	0.62	.....	.....	2
$50	(1)	360	0.02	$544	$0.04	.....	.....	3,865	0.25	.....	.....	.....	.....	7,754	0.50	.....	.....	3
205	$0.01	1,847	0.05	.....	.....	.....	.....	3,518	0.10	.....	.....	.....	.....	26,953	0.76	.....	.....	4
5	(1)	852	0.05	973	0.06	.....	.....	4,077	0.24	.....	.....	.....	.....	8,823	0.53	.....	.....	5
.....	.....	538	0.05	.....	.....	.....	.....	2,368	0.21	.....	.....	$275	$0.02	6,047	0.55	.....	.....	6
.....	.....	.....	.....	381	0.05	.....	.....	1,661	0.21	.....	.....	.....	.....	8,522	1.09	.....	.....	7
50	0.01	.....	.....	120	0.02	.....	.....	603	0.09	.....	.....	.....	.....	3,479	0.52	.....	.....	8
.....	.....	260	0.05	.....	.....	.....	.....	962	0.18	.....	.....	.....	.....	5,255	1.00	.....	.....	9
25	(1)	.....	.....	116	0.01	.....	.....	3,445	0.30	.....	.....	.....	.....	5,185	0.45	.....	.....	10
.....	.....	427	0.07	.....	.....	.....	.....	1,428	0.25	.....	.....	.....	.....	4,150	0.71	.....	.....	11
150	0.01	1,903	0.07	59	(1)	.....	.....	3,836	0.13	.....	.....	.....	.....	12,581	0.43	.....	.....	12
.....	.....	818	0.12	100	0.01	.....	.....	2,439	0.36	.....	.....	.....	.....	3,097	0.46	.....	.....	13
25	(1)	160	0.02	45	0.01	.....	.....	1,680	0.20	.....	.....	.....	.....	5,716	0.69	.....	.....	14
50	0.01	.....	.....	.....	.....	.....	.....	2,105	0.29	.....	.....	.....	.....	5,198	0.71	.....	.....	15
.....	.....	839	0.07	.....	.....	.....	.....	1,691	0.14	.....	.....	.....	.....	27,510	2.25	.....	.....	16
5	(1)	.....	.....	216	0.03	.....	.....	1,514	0.20	.....	.....	.....	.....	3,080	0.40	.....	.....	17
.....	.....	.....	.....	30	(1)	.....	.....	2,579	0.12	.....	.....	.....	.....	10,848	0.50	.....	.....	18
.....	.....	.....	.....	409	0.05	.....	.....	1,685	0.21	.....	.....	.....	.....	2,797	0.35	.....	.....	19
50	0.01	.....	.....	.....	.....	.....	.....	786	0.11	.....	.....	.....	.....	6,836	0.95	.....	.....	20
.....	.....	332	0.02	119	0.01	.....	.....	4,406	0.24	.....	.....	.....	.....	10,887	0.60	.....	.....	21
.....	.....	.....	.....	.....	.....	.....	.....	1,136	0.19	.....	.....	.....	.....	4,320	0.72	.....	.....	22
80	(1)	.....	.....	344	0.01	.....	.....	4,811	0.16	.....	.....	.....	.....	16,759	0.56	.....	.....	23
.....	.....	234	0.02	115	0.01	.....	.....	1,735	0.16	.....	.....	.....	.....	19,689	1.82	.....	.....	24
.....	.....	717	0.06	239	0.02	.....	.....	3,812	0.34	.....	.....	.....	.....	5,076	0.46	.....	.....	25
7	(1)	.....	.....	.....	.....	.....	.....	409	0.09	.....	.....	.....	.....	3,365	0.76	.....	.....	26
125	0.01	903	0.06	.....	.....	.....	.....	2,219	0.15	.....	.....	.....	.....	6,336	0.43	.....	.....	27
.....	.....	351	0.03	.....	.....	.....	.....	2,282	0.20	.....	.....	.....	.....	8,811	0.78	.....	.....	28
914	0.05	735	0.04	.....	.....	.....	.....	3,920	0.23	.....	.....	.....	.....	8,941	0.52	.....	.....	29
.....	.....	459	0.04	.....	.....	.....	.....	2,119	0.18	.....	.....	.....	.....	5,613	0.49	.....	.....	30
.....	.....	373	0.04	.....	.....	.....	.....	3,403	0.34	.....	.....	.....	.....	5,440	0.54	.....	.....	31
75	(1)	1,189	0.06	604	0.03	.....	.....	3,577	0.18	.....	.....	.....	.....	8,398	0.41	.....	.....	32
317	0.03	246	0.02	27	(1)	.....	.....	1,137	0.11	.....	.....	.....	.....	4,967	0.49	.....	.....	33
.....	.....	426	0.04	.....	.....	.....	.....	1,081	0.11	.....	.....	.....	.....	4,622	0.45	.....	.....	34
.....	.....	.....	.....	.....	.....	.....	.....	4,162	0.41	.....	.....	.....	.....	10,264	1.01	.....	.....	35
66	(1)	464	0.03	.....	.....	.....	.....	2,031	0.13	.....	.....	.....	.....	8,594	0.54	.....	.....	36
50	0.01	522	0.06	.....	.....	.....	.....	973	0.12	.....	.....	.....	.....	3,844	0.47	.....	.....	37
100	(1)	993	0.05	.....	.....	.....	.....	3,460	0.16	.....	.....	.....	.....	15,630	0.74	.....	.....	38
5	(1)	506	0.05	133	0.01	.....	.....	1,675	0.17	.....	.....	.....	.....	6,323	0.65	.....	.....	39
200	0.02	1,072	0.09	.....	.....	.....	.....	1,124	0.09	.....	.....	.....	.....	8,070	0.64	.....	.....	40
79	(1)	1,115	0.06	84	(1)	.....	.....	3,762	0.19	.....	.....	1,600	0.08	8,117	0.42	.....	.....	41
.....	.....	183	0.01	1,487	0.05	.....	.....	8,934	0.28	.....	.....	.....	.....	54,389	1.69	.....	.....	42
.....	.....	.....	.....	.....	.....	.....	.....	3,503	0.27	.....	.....	.....	.....	5,570	0.43	.....	.....	43
5	(1)	488	0.03	1,829	0.10	.....	.....	5,381	0.29	.....	.....	.....	.....	15,849	0.86	.....	.....	44
OHIO.																		
$13,427	(1)	$223,433	$0.05	$185,432	$0.04	$1,000	(1)	$637,303	$0.13	$127,086	$0.03	$55,141	$0.01	$3,217,411	$0.65	$673	(1)	45
33	(1)	1,521	0.06	32	(1)	.....	.....	945	0.04	6,822	0.28	.....	.....	14,430	0.58	.....	.....	46
326	$0.01	2,215	0.04	6,546	0.11	.....	.....	1,719	0.03	6,748	0.11	.....	.....	102,794	1.73	.....	.....	47
53	(1)	1,829	0.08	58	(1)	.....	.....	1,137	0.05	.....	.....	.....	.....	16,255	0.69	.....	.....	48
310	(1)	3,542	0.06	5,220	0.08	.....	.....	766	0.01	.....	.....	.....	.....	34,242	0.55	.....	.....	49
121	(1)	1,733	0.03	2,450	0.05	.....	.....	1,403	0.03	.....	.....	.....	.....	16,155	0.32	.....	.....	50
48	(1)	2,449	0.08	1,467	0.05	.....	.....	1,318	0.04	6,822	0.22	.....	.....	12,749	0.41	.....	.....	51
270	(1)	2,695	0.03	6,131	0.07	.....	.....	3,386	0.04	.....	.....	.....	.....	31,257	0.38	.....	.....	52
16	(1)	2,325	0.09	974	0.04	.....	.....	814	0.03	6,822	0.27	.....	.....	14,059	0.57	.....	.....	53
344	(1)	3,036	0.04	2,879	0.04	.....	.....	6,408	0.09	.....	.....	.....	.....	73,039	0.98	.....	.....	54
13	(1)	1,836	0.12	424	0.03	.....	.....	1,346	0.09	.....	.....	.....	.....	8,528	0.54	.....	.....	55
34	(1)	2,095	0.08	668	0.03	.....	.....	1,071	0.04	.....	.....	.....	.....	21,304	0.81	.....	.....	56
290	(1)	3,134	0.05	7,879	0.11	.....	.....	8,208	0.12	672	0.01	.....	.....	35,704	0.52	.....	.....	57
22	(1)	2,391	0.08	390	0.01	.....	.....	1,409	0.05	.....	.....	.....	.....	20,821	0.70	.....	.....	58
.....	.....	1,698	0.07	530	0.02	.....	.....	6,335	0.27	.....	.....	.....	.....	22,931	0.97	.....	.....	59
264	(1)	3,030	0.04	2,722	0.03	.....	.....	3,743	0.05	.....	.....	.....	.....	63,352	0.80	.....	.....	60
73	(1)	2,970	0.10	3,907	0.13	.....	.....	1,996	0.07	.....	.....	.....	.....	4,938	0.16	.....	.....	61
72	(1)	2,462	0.07	723	0.02	.....	.....	1,685	0.05	.....	.....	.....	.....	25,511	0.75	.....	.....	62
30	(1)	11,388	0.02	15,477	0.02	1,000	(1)	114,197	0.16	.....	.....	.....	.....	297,211	0.42	.....	.....	63
47	(1)	3,779	0.09	1,327	0.03	.....	.....	7,921	0.18	.....	.....	.....	.....	14,030	0.33	.....	.....	64
67	(1)	1,833	0.07	46	(1)	.....	.....	2,360	0.10	6,822	0.28	.....	.....	27,825	1.14	.....	.....	65
35	(1)	1,908	0.07	488	0.02	.....	.....	2,443	0.09	2,820	0.10	.....	.....	19,143	0.70	.....	.....	66
153	(1)	1,999	0.05	1,598	0.04	.....	.....	1,579	0.04	.....	.....	.....	.....	28,407	0.74	.....	.....	67
68	(1)	3,267	0.08	127	0.03	.....	.....	3,134	0.08	888	0.02	.....	.....	22,691	0.56	.....	.....	68
29	(1)	1,499	0.07	463	0.02	.....	.....	959	0.04	6,750	0.31	.....	.....	19,676	0.90	.....	.....	69
1,226	0.01	3,587	0.02	6,583	0.03	.....	.....	24,367	0.10	.....	.....	.....	.....	161,608	0.67	.....	.....	70
21	(1)	1,913	0.08	1,418	0.06	.....	.....	1,837	0.08	.....	.....	.....	.....	16,492	0.68	.....	.....	71
25	(1)	2,323	0.09	784	0.03	.....	.....	1,620	0.06	1,822	0.07	.....	.....	9,312	0.36	.....	.....	72
4	(1)	2,049	0.14	110	0.01	.....	.....	3,112	0.21	.....	.....	.....	.....	14,168	0.97	.....	.....	73
41	(1)	2,269	0.08	2,893	0.10	.....	.....	2,794	0.09	.....	.....	.....	.....	14,942	0.50	.....	.....	74
72	(1)	1,965	0.04	1,429	0.03	.....	.....	2,351	0.05	.....	.....	.....	.....	19,512	0.43	.....	.....	75

[1] Not reported.

TABLE 4.—REVENUE RECEIPTS OF COUNTIES,

[For a text discussion

	COUNTY.	Population, estimated as of July 1, 1913.	REVENUE RECEIPTS. Total.	Per capita.	General property taxes. Total.	General property taxes. Per capita.	Special property taxes. Total.	Special property taxes. Per capita.	Poll taxes. Total.	Poll taxes. Per capita.	Special assessments and charges for outlays. Total.	Special assessments and charges for outlays. Per capita.	Business taxes. Total.	Business taxes. Per capita.	Liquor licenses and other imposts. Total.	Liquor licenses and other imposts. Per capita.
	OHIO—Continued.															
1	Hamilton	477,383	$1,951,628	$4.09	$1,415,528	$2.97	$2,804	$0.01							$38,869	$0.08
2	Hancock	[2] 37,860	286,780	7.57	162,599	4.29					$84,731	$2.24				
3	Hardin	[2] 30,407	273,825	9.01	133,104	4.38					112,481	3.70			434	0.01
4	Harrison	[2] 19,076	97,489	5.11	73,211	3.84										
5	Henry	[2] 25,119	319,546	12.72	211,243	8.41					66,787	2.66			9,671	0.39
6	Highland	[2] 28,711	142,244	4.95	94,325	3.29	232	0.01			22,022	0.77				
7	Hocking	[2] 23,650	82,030	3.47	59,675	2.52	164	0.01			530	0.02			4,038	0.17
8	Holmes	[2] 17,909	89,551	5.00	70,803	3.95									48	(1)
9	Huron	34,816	171,201	4.92	117,525	3.38					13,051	0.37			9,177	0.26
10	Jackson	[2] 30,791	94,875	3.08	75,046	2.44					392	0.01				
11	Jefferson	72,266	232,565	3.22	102,143	1.41					38,930	0.54			15,328	0.21
12	Knox	30,964	160,348	5.18	131,086	4.23										
13	Lake	23,331	121,696	5.22	93,495	4.01									39	(1)
14	Lawrence	[2] 39,488	152,303	3.86	131,651	3.33	128	(1)							7,056	0.18
15	Licking	58,357	270,853	4.64	188,745	3.23					10,795	0.18			18,395	0.32
16	Logan	[2] 30,084	181,415	6.03	110,203	3.66					39,338	1.31				
17	Lorain	82,917	332,250	4.01	210,596	2.54					22,743	0.27			31,732	0.38
18	Lucas	205,452	903,213	4.40	491,282	2.39	569	(1)			80,485	0.39			133,357	0.65
19	Madison	[2] 19,902	153,703	7.72	94,071	4.73	3,013	0.15			32,285	1.62			190	0.01
20	Mahoning	131,102	739,475	5.64	509,774	3.89					14,244	0.11			81,758	0.62
21	Marion	35,691	314,255	8.80	158,929	4.45					102,012	2.86			8,959	0.25
22	Medina	24,131	124,390	5.15	70,765	2.93	115	(1)			22,439	0.93				
23	Meigs	[2] 25,594	62,349	2.44	35,419	1.38					5,537	0.22			46	(1)
24	Mercer	[2] 27,536	268,011	9.73	118,937	4.32					102,039	3.71			7,400	0.27
25	Miami	45,676	256,339	5.61	175,980	3.85	628	0.01			42,397	0.93			297	0.01
26	Monroe	[2] 24,244	91,791	3.79	71,435	2.95										
27	Montgomery	174,684	632,372	3.62	433,359	2.48	120	(1)			5,996	0.03			69,539	0.40
28	Morgan	[2] 16,097	52,916	3.29	41,613	2.59									43	(1)
29	Morrow	[2] 16,815	136,606	8.12	89,053	5.30					26,869	1.60				
30	Muskingum	58,884	251,130	4.26	195,813	3.33	415	0.01							18,667	0.32
31	Noble	[2] 18,601	56,382	3.03	41,005	2.20										
32	Ottawa	22,407	115,609	5.20	59,829	2.67					19,639	0.88			11,923	0.53
33	Paulding	[2] 22,730	290,992	12.80	141,361	6.22					115,971	5.10				
34	Perry	36,551	99,941	2.73	67,852	1.86									12,478	0.34
35	Pickaway	[2] 26,158	152,654	5.84	118,262	4.52					3,922	0.15			6,504	0.25
36	Pike	[2] 15,723	50,288	3.20	40,928	2.60										
37	Portage	30,650	145,058	4.73	91,175	2.97					19,670	0.64				
38	Preble	23,873	156,526	6.56	108,303	4.54	10	(1)			19,997	0.84			49	(1)
39	Putnam	[1] 29,972	207,517	6.92	75,576	2.52					94,846	3.16			5,512	0.18
40	Richland	48,764	223,788	4.59	170,175	3.49	126	(1)			4,172	0.09			12,183	0.25
41	Ross	[2] 40,069	177,847	4.44	134,082	3.35	364	0.01			9,102	0.23			9,715	0.24
42	Sandusky	35,450	174,504	4.92	118,957	3.36	21	(1)			16,644	0.47			6,738	0.19
43	Scioto	50,892	178,771	3.51	140,260	2.76					589	0.01			12,940	0.25
44	Seneca	42,829	175,479	4.10	106,253	2.48	385	0.01			22,032	0.51			12,801	0.30
45	Shelby	24,674	184,351	7.47	111,619	4.52					32,831	1.33			6,227	0.25
46	Stark	132,160	627,162	4.75	367,101	2.78	1,341	0.01			6,350	0.05			62,369	0.47
47	Summit	120,124	476,730	3.97	298,354	2.48	405	(1)							58,932	0.49
48	Trumbull	54,771	259,499	4.74	161,341	2.95					61,994	1.13			137	(1)
49	Tuscarawas	58,100	222,615	3.83	156,207	2.69									16,586	0.29
50	Union	[2] 21,871	238,284	10.89	126,933	5.80					68,923	3.15				
51	Van Wert	[2] 29,119	224,498	7.71	94,776	3.25	32	(1)			91,113	3.13				
52	Vinton	[2] 13,096	53,377	4.08	45,545	3.48										
53	Warren	[2] 24,497	105,902	4.32	82,047	3.35	905	0.04			1,908	0.08				
54	Washington	[2] 45,422	137,322	3.02	108,007	2.38									5,846	0.13
55	Wayne	38,119	212,770	5.58	173,713	4.56					3,423	0.09			48	(1)
56	Williams	25,276	143,132	5.66	88,442	3.50					6,834	0.27				
57	Wood	[2] 46,330	487,073	10.51	194,999	4.21					246,408	5.32			77	(1)
58	Wyandot	[2] 20,760	177,864	8.57	102,853	4.95					50,194	2.42			4,262	0.21
	OKLAHOMA.															
59	Total	1,938,761	$6,920,032	$3.57	$5,429,713	$2.80					$14,444	$0.01				
60	Adair	12,218	29,339	2.40	20,713	1.70										
61	Alfalfa	20,588	89,541	4.35	59,936	2.91										
62	Atoka	15,816	78,956	4.99	48,404	3.06										
63	Beaver	13,948	66,633	4.78	45,717	3.28					300	0.02				
64	Beckham	21,998	80,476	3.66	61,931	2.82										
65	Blaine	18,828	84,799	4.50	63,426	3.37										
66	Bryan	32,211	84,625	2.63	47,168	1.46										
67	Caddo	42,136	130,735	3.10	112,441	2.67					187	(1)				
68	Canadian	27,520	102,533	3.73	73,039	2.65										
69	Carter	[2] 25,358	93,185	3.67	69,714	2.75										
70	Cherokee	19,745	44,575	2.26	35,055	1.78										
71	Choctaw	27,219	80,501	2.96	63,186	2.32										
72	Cimarron	[2] 4,553	21,861	4.80	14,888	3.27										
73	Cleveland	19,297	78,091	4.05	68,742	3.56										
74	Coal	16,092	60,964	3.79	40,627	2.52										

[2] Population enumerated as of Apr. 15, 1910; decrease since 1900; no estimate made.

TOTAL AND PER CAPITA: 1913—Continued.

of this table, see page 65.]

REVENUE RECEIPTS—continued.																		
Other business licenses.		Nonbusiness license taxes.		Fines, forfeits, and escheats.		Highway privileges.		Interest and rents.		Subventions and grants.		Donations and gifts.		Earnings of general departments and miscellaneous.		Earnings of public service enterprises.		
Total.	Per capita.	Total.	Per capita.	Total.	Per capita.	Total.	Per capita.	Total.	Per capita.	Total.	Per capita.	Total.	Per capita.	Total.	Per capita.	Total.	Per capita.	
OHIO—Continued.																		
$355	(1)	$8,237	$0.02	$16,194	$0.03	.....	.....	$143,757	$0.30	.....	.....	$55,141	$0.12	$270,070	$0.57	$673	(1)	1
105	(1)	2,995	0.08	274	0.01	.....	.....	8,551	0.23	$6,822	$0.18	.....	.....	20,703	0.55	.....	.....	2
66	(1)	1,845	0.06	2,444	0.08	.....	.....	676	0.02	.....	.....	.....	.....	22,775	0.75	.....	.....	3
17	(1)	1,551	0.08	2,224	0.12	.....	.....	4,460	0.23	.....	.....	.....	.....	16,026	0.84	.....	.....	4
26	(1)	1,999	0.08	279	0.01	.....	.....	5,001	0.20	6,822	0.27	.....	.....	17,718	0.71	.....	.....	5
51	(1)	2,266	0.08	333	0.01	.....	.....	473	0.02	6,750	0.24	.....	.....	15,792	0.55	.....	.....	6
41	(1)	1,589	0.07	1,484	0.06	.....	.....	1,415	0.06	.....	.....	.....	.....	13,094	0.55	.....	.....	7
.....	.....	1,792	0.10	42	(1)	.....	.....	1,456	0.08	.....	.....	.....	.....	15,410	0.86	.....	.....	8
70	(1)	2,387	0.07	279	0.01	.....	.....	1,738	0.05	.....	.....	.....	.....	26,974	0.77	.....	.....	9
57	(1)	1,528	0.05	972	0.03	.....	.....	2,664	0.09	1,828	0.06	.....	.....	12,388	0.40	.....	.....	10
.....	.....	1,693	0.02	5,822	0.08	.....	.....	8,558	0.12	.....	.....	.....	.....	60,091	0.83	.....	.....	11
97	(1)	2,358	0.08	796	0.03	.....	.....	3,801	0.12	.....	.....	.....	.....	22,210	0.72	.....	.....	12
81	(1)	1,427	0.06	498	0.02	.....	.....	4,808	0.21	.....	.....	.....	.....	21,348	0.92	.....	.....	13
67	(1)	1,590	0.04	2,610	0.07	.....	.....	.....	.....	.....	.....	.....	.....	9,201	0.23	.....	.....	14
134	(1)	3,485	0.06	6,904	0.12	.....	.....	5,187	0.09	.....	.....	.....	.....	37,208	0.64	.....	.....	15
60	(1)	2,082	0.07	1,260	0.04	.....	.....	2,211	0.07	6,644	0.22	.....	.....	19,617	0.65	.....	.....	16
359	(1)	3,726	0.04	3,304	0.04	.....	.....	9,387	0.11	.....	.....	.....	.....	50,403	0.61	.....	.....	17
1,371	$0.01	4,528	0 02	4,421	0 02	.....	.....	15,808	0.08	4,335	0.02	.....	.....	167,057	0.81	.....	.....	18
32	(1)	1,500	0.08	352	0.02	.....	.....	682	0.03	.....	.....	.....	.....	21,578	1.08	.....	.....	19
1,227	0.01	4,135	0.03	1,686	0.01	.....	.....	8,964	0.07	.....	.....	.....	.....	117,687	0.90	.....	.....	20
65	(1)	1,907	0.05	1,318	0.04	.....	.....	.....	.....	6,822	0.19	.....	.....	34,243	0.96	.....	.....	21
11	(1)	2,027	0.08	357	0.01	.....	.....	4,841	0.20	.....	.....	.....	.....	23,835	0.99	.....	.....	22
31	(1)	2,283	0.09	1,385	0.05	.....	.....	2,009	0.08	.....	.....	.....	.....	15,639	0.61	.....	.....	23
20	(1)	2,339	0.08	414	0.02	.....	.....	4,115	0.15	6,822	0.25	.....	.....	25,925	0.94	.....	.....	24
423	0.01	2,719	0.06	810	0.02	.....	.....	3,179	0.07	.....	.....	.....	.....	29,906	0.65	.....	.....	25
13	(1)	2,386	0.10	1,153	0.05	.....	.....	1,745	0.07	.....	.....	.....	.....	15,059	0.62	.....	.....	26
826	(1)	3,690	0.02	3,295	0.02	.....	.....	14,922	0.09	.....	.....	.....	.....	100,625	0.58	.....	.....	27
.....	.....	1,704	0.11	35	(1)	.....	.....	1,036	0.06	.....	.....	.....	.....	8,485	0.53	.....	.....	28
19	(1)	1,560	0.09	122	0.01	.....	.....	2,192	0.13	.....	.....	.....	.....	16,791	1.00	.....	.....	29
217	(1)	3,011	0.05	8,284	0.14	.....	.....	1,307	0.02	.....	.....	.....	.....	23,416	0.40	.....	.....	30
15	(1)	2,095	0.11	824	0.04	.....	.....	412	0.02	.....	.....	.....	.....	12,031	0.65	.....	.....	31
58	(1)	1,385	0.06	367	0.02	.....	.....	1,939	0.09	.....	.....	.....	.....	21,469	0.96	.....	.....	32
20	(1)	1,488	0.07	132	0.01	.....	.....	7,240	0.32	6,822	0.30	.....	.....	17,958	0.79	.....	.....	33
71	(1)	2,343	0.06	1,389	0.04	.....	.....	2,883	0.08	.....	.....	.....	.....	12,925	0.35	.....	.....	34
54	(1)	1,700	0.06	1,277	0.05	.....	.....	2,073	0.08	.....	.....	.....	.....	18,862	0.72	.....	.....	35
.....	.....	1,107	0.07	275	0.02	.....	.....	535	0.03	.....	.....	.....	.....	7,443	0.47	.....	.....	36
39	(1)	2,792	0.09	600	0.02	.....	.....	4,361	0.14	.....	.....	.....	.....	26,412	0.86	.....	.....	37
26	(1)	1,929	0.08	1,141	0.05	.....	.....	2,623	0.11	5,965	0.25	.....	.....	16,483	0.69	.....	.....	38
39	(1)	2,269	0.08	169	0.01	.....	.....	7,404	0.25	.....	.....	.....	.....	21,702	0.72	.....	.....	39
196	(1)	3,110	0.06	571	0.01	.....	.....	1,551	0.03	.....	.....	.....	.....	31,704	0.65	.....	.....	40
107	(1)	2,166	0.05	2,278	0.06	.....	.....	3,905	0.10	.....	.....	.....	.....	16,128	0.40	.....	.....	41
95	(1)	2,106	0.06	678	0.02	.....	.....	5,600	0.16	.....	.....	.....	.....	23,635	0.67	.....	.....	42
165	(1)	1,969	0.04	1,030	0.02	.....	.....	692	0.01	.....	.....	.....	.....	21,126	0.42	.....	.....	43
101	(1)	2,736	0.06	1,407	0.03	.....	.....	3,451	0.08	.....	.....	.....	.....	26,313	0.61	.....	.....	44
36	(1)	2,100	0.09	902	0.04	.....	.....	5,283	0.21	6,822	0.28	.....	.....	18,531	0.75	.....	.....	45
586	(1)	5,451	0.04	7,031	0.05	.....	.....	65,409	0.49	.....	.....	.....	.....	111,524	0.84	.....	.....	46
1,108	0.01	3,789	0.03	8,093	0.07	.....	.....	18,592	0.15	.....	.....	.....	.....	87,457	0.73	.....	.....	47
196	(1)	3,529	0.06	3,080	0.06	.....	.....	1,083	0.02	.....	.....	.....	.....	28,139	0.51	.....	.....	48
153	(1)	3,586	0.06	1,747	0.03	.....	.....	4,389	0.08	.....	.....	.....	.....	39,947	0.69	.....	.....	49
8	(1)	1,771	0.08	693	0.03	.....	.....	1,874	0.09	6,822	0.31	.....	.....	31,260	1.43	.....	.....	50
33	(1)	2,049	0.07	1,867	0.06	.....	.....	2,135	0.07	.....	.....	.....	.....	32,493	1.12	.....	.....	51
.....	.....	1,009	0.08	184	0.01	.....	.....	487	0.04	.....	.....	.....	.....	6,152	0.47	.....	.....	52
19	(1)	1,914	0.08	716	0.03	.....	.....	2,446	0.10	.....	.....	.....	.....	15,947	0.65	.....	.....	53
183	(1)	3,186	0.07	616	0.01	.....	.....	2,884	0.06	.....	.....	.....	.....	16,600	0.37	.....	.....	54
60	(1)	3,240	0.08	279	0.01	.....	.....	987	0.03	.....	.....	.....	.....	31,020	0.81	.....	.....	55
51	(1)	1,686	0.07	356	0.01	.....	.....	832	0.03	.....	.....	.....	.....	44,931	1.78	.....	.....	56
37	(1)	3,100	0.07	1,494	0.03	.....	.....	5,424	0.12	6,822	0.15	.....	.....	28,712	0.62	.....	.....	57
23	(1)	749	0.04	133	0.01	.....	.....	3,503	0.17	.....	.....	.....	.....	16,147	0.78	.....	.....	58
OKLAHOMA.																		
$7,315	(1)	$34,425	$0.02	$102,708	$0.05	$60	(1)	$174,691	$0.09	.....	.....	.....	.....	$1,156,676	$0.60	.....	.....	59
42	(1)	459	0.04	921	0.08	.....	.....	1,030	0.09	.....	.....	.....	.....	6,114	0.50	.....	.....	60
300	$0.01	.....	.....	251	0.01	.....	.....	5,504	0.27	.....	.....	.....	.....	23,550	1.14	.....	.....	61
50	(1)	699	0.04	421	0.03	.....	.....	1,093	0.07	.....	.....	.....	.....	28,289	1.79	.....	.....	62
150	0.01	.....	.....	850	0.06	.....	.....	2,487	0.18	.....	.....	.....	.....	17,129	1.23	.....	.....	63
50	(1)	9	(1)	399	0.02	.....	.....	2,261	0.10	.....	.....	.....	.....	15,826	0.72	.....	.....	64
150	0.01	333	0.02	1,668	0.09	.....	.....	1,448	0.08	.....	.....	.....	.....	17,774	0.94	.....	.....	65
200	0.01	1,400	0.04	2,852	0.09	.....	.....	2,669	0.08	.....	.....	.....	.....	30,336	0.94	.....	.....	66
50	(1)	.....	.....	1,152	0.03	.....	.....	2,201	0.05	.....	.....	.....	.....	14,704	0.35	.....	.....	67
153	0.01	324	0.01	686	0.02	.....	.....	1,965	0.07	.....	.....	.....	.....	26,366	0.96	.....	.....	68
50	(1)	1,365	0.05	2,004	0.08	.....	.....	1,351	0.05	.....	.....	.....	.....	18,701	0.74	.....	.....	69
118	0.01	567	0.03	264	0.01	.....	.....	1,227	0.06	.....	.....	.....	.....	7,344	0.37	.....	.....	70
100	(1)	1,215	0.04	2,889	0.11	.....	.....	2,121	0.08	.....	.....	.....	.....	10,990	0.40	.....	.....	71
.....	.....	.....	.....	.....	.....	.....	.....	1,621	0.36	.....	.....	.....	.....	5,352	1.18	.....	.....	72
.....	.....	101	0.01	582	0.03	.....	.....	884	0.05	.....	.....	.....	.....	7,782	0.40	.....	.....	73
50	(1)	1,040	0.07	1,625	0.10	.....	.....	1,000	0.06	.....	.....	.....	.....	16,622	1.03	.....	.....	74

[1] Less than one-half of 1 cent.

TABLE 4.—REVENUE RECEIPTS OF COUNTIES,

[For a text discussion

	COUNTY.	Population, estimated as of July 1, 1913.	REVENUE RECEIPTS. Total.	Per capita.	General property taxes. Total.	General property taxes. Per capita.	Special property taxes. Total.	Special property taxes. Per capita.	Poll taxes. Total.	Poll taxes. Per capita.	Special assessments and charges for outlays. Total.	Special assessments and charges for outlays. Per capita.	Business taxes. Total.	Business taxes. Per capita.	Liquor licenses and other imposts. Total.	Liquor licenses and other imposts. Per capita.
	OKLAHOMA—Continued.															
1	Comanche	[1] 53,041	$105,279	(2)	$82,241	(2)										
2	Cotton	(3)	17,625	(2)	13,994	(2)										
3	Craig	20,306	72,393	$3.57	59,463	$2.93										
4	Creek	35,532	162,156	4.56	130,133	3.66										
5	Custer	28,864	93,988	3.26	80,311	2.78										
6	Delaware	13,358	26,696	2.00	23,255	1.74										
7	Dewey	15,084	41,490	2.75	30,269	2.01										
8	Ellis	17,030	53,173	3.12	36,751	2.16										
9	Garfield	38,677	146,300	3.78	114,979	2.97					$451	$0.01				
10	Garvin	30,997	92,947	3.00	70,772	2.28										
11	Grady	38,470	100,796	2.62	81,987	2.13					4,053	0.11				
12	Grant	20,090	75,092	3.74	66,540	3.31										
13	Greer	19,363	81,823	4.23	61,510	3.18										
14	Harmon	13,336	36,703	2.75	30,950	2.32										
15	Harper	8,310	36,966	4.45	25,129	3.02										
16	Haskell	21,258	49,605	2.33	39,803	1.87										
17	Hughes	28,893	99,419	3.44	75,263	2.60										
18	Jackson	31,616	99,863	3.16	88,829	2.81										
19	Jefferson	22,158	57,774	2.61	42,750	1.93										
20	Johnston	[5] 16,734	61,686	3.69	48,446	2.90										
21	Kay	29,655	121,265	4.09	91,114	3.07					2,601	0.09				
22	Kingfisher	19,793	101,094	5.11	78,434	3.96					4,692	0.24				
23	Kiowa	33,781	91,116	2.70	62,460	1.85					2,000	0.06				
24	Latimer	13,668	21,215	1.55	14,375	1.05										
25	Le Flore	34,397	93,082	2.71	76,888	2.24										
26	Lincoln	[5] 34,779	154,615	4.45	131,421	3.78										
27	Logan	32,960	183,612	5.57	164,327	4.99					160	(4)				
28	Love	[5] 10,236	41,762	4.08	35,173	3.44										
29	McClain	18,943	76,272	4.03	51,415	2.71										
30	McCurtain	29,548	58,960	2.00	32,101	1.09										
31	McIntosh	24,499	94,974	3.88	68,617	2.80										
32	Major	16,363	43,851	2.68	38,806	2.37										
33	Marshall	[5] 11,619	42,079	3.62	30,665	2.64										
34	Mayes	16,597	52,298	3.15	40,515	2.44										
35	Murray	13,688	46,042	3.36	36,716	2.68										
36	Muskogee	70,840	343,548	4.85	304,529	4.30										
37	Noble	15,830	155,246	9.81	138,484	8.75										
38	Nowata	18,691	95,647	5.12	78,252	4.19										
39	Okfuskee	25,207	96,511	3.83	70,669	2.80										
40	Oklahoma	120,041	293,101	2.44	266,238	2.22										
41	Okmulgee	29,115	142,693	4.90	115,657	3.97										
42	Osage	25,752	107,308	4.17	85,912	3.34										
43	Ottawa	19,132	66,041	3.45	56,875	2.97										
44	Pawnee	17,594	88,088	5.01	72,432	4.12										
45	Payne	25,765	82,285	3.19	67,185	2.61										
46	Pittsburg	59,465	159,123	2.68	113,885	1.92										
47	Pontotoc	25,841	86,838	3.36	73,147	2.83										
48	Pottawatomie	43,979	154,831	3.52	127,314	2.89										
49	Pushmataha	12,279	45,275	3.69	28,011	2.28										
50	Roger Mills	[5] 12,861	51,990	4.04	35,002	2.72										
51	Rogers	20,404	70,471	3.45	48,373	2.37										
52	Seminole	26,216	81,973	3.13	64,753	2.47										
53	Sequoyah	27,975	63,757	2.28	49,312	1.76										
54	Stephens	24,745	93,539	3.78	62,525	2.53										
55	Texas	[5] 14,249	49,658	3.49	42,154	2.96										
56	Tillman	25,498	68,606	2.69	39,086	1.53										
57	Tulsa	50,752	201,981	3.98	159,181	3.14										
58	Wagoner	25,116	95,979	3.82	76,431	3.04										
59	Washington	23,016	143,907	6.25	120,667	5.24										
60	Washita	28,619	67,928	2.37	44,016	1.54										
61	Woods	19,917	91,111	4.57	60,215	3.02										
62	Woodward	18,958	61,772	3.26	48,019	2.53										
	OREGON.															
63	Total	756,988	$7,970,054	$10.53	$7,377,705	$9.75					$11,988	$0.02			$22,089	$0.03
64	Baker	18,882	158,108	8.37	146,024	7.73					215	0.01			2,400	0.13
65	Benton	11,947	109,671	9.18	95,122	7.96					9,024	0.76				
66	Clackamas	33,269	342,975	10.31	321,105	9.65									400	0.01
67	Clatsop	17,191	241,997	14.08	228,946	13.32									800	0.05
68	Columbia	11,991	88,792	7.40	83,335	6.95									1,200	0.10
69	Coos	20,440	274,378	13.42	257,584	12.60					195	0.01			900	0.04
70	Crook	11,054	238,512	21.58	220,614	19.96					1,580	0.14			600	0.05
71	Curry	2,102	36,667	17.44	32,798	15.60									1,063	0.51
72	Douglas	21,334	212,112	9.94	198,190	9.29										
73	Gilliam	3,863	48,770	12.62	43,964	11.38										

[1] Includes population of Cotton County, organized in 1912 from part of Comanche County.
[2] Per capita not computed.
[3] Population not estimated; Cotton County organized in 1912 from part of Comanche County.

TOTAL AND PER CAPITA: 1913—Continued.

of this table, see page 65.]

REVENUE RECEIPTS—continued.																		
Other business licenses.		Nonbusiness license taxes.		Fines, forfeits, and escheats.		Highway privileges.		Interest and rents.		Subventions and grants.		Donations and gifts.		Earnings of general departments and miscellaneous.		Earnings of public service enterprises.		
Total.	Per capita.	Total.	Per capita.	Total.	Per capita.	Total.	Per capita.	Total.	Per capita.	Total.	Per capita.	Total.	Per capita.	Total.	Per capita.	Total.	Per capita.	
OKLAHOMA—Continued.																		
$319	(2)	$181	(2)	$7,700	(2)			$2,814	(2)					$12,024	(2)			1
				145	(2)			442	(2)					3,044	(2)			2
177	$0.01	725	$0.04	84	(4)			1,064	$0.05					10,880	$0.54			3
				1,661	$0.05			3,979	0.11					26,383	0.74			4
130	(4)	303	0.01	241	0.01			847	0.03					12,156	0.42			5
								1,275	0.10					2,166	0.16			6
100	0.01			538	0.04			2,311	0.15					8,272	0.55			7
200	0.01	342	0.02	1,269	0.07			1,466	0.09					13,145	0.77			8
150	(4)			663	0.02			2,326	0.06					27,731	0.72			9
		759	0.02	642	0.02			2,150	0.07					18,624	0.60			10
		618	0.02	603	0.02			5,875	0.15					7,660	0.20			11
50	(4)			290	0.01			1,806	0.09					6,406	0.32			12
50	(4)	539	0.03	2,297	0.12			3,978	0.21					13,449	0.69			13
50	(4)			233	0.02			41	(4)					5,429	0.41			14
100	0.01			150	0.02			1,718	0.21					9,869	1.19			15
				306	0.01			1,137	0.05					8,359	0.39			16
350	0.01	942	0.03	3,979	0.14			1,940	0.07					16,945	0.59			17
150	(4)			826	0.03			1,077	0.03					8,981	0.28			18
150	0.01			3,040	0.14			2,681	0.12					9,153	0.41			19
50	(4)	597	0.04	1,301	0.08			1,814	0.11					9,478	0.57			20
400	0.01			833	0.03			6,848	0.23					19,469	0.66			21
75	(4)	140	0.01	667	0.03			1,904	0.10					15,182	0.77			22
200	0.01	328	0.01	2,704	0.08			2,413	0.07					21,011	0.62			23
100	0.01							981	0.07					5,759	0.42			24
150	(4)							500	0.01					15,544	0.45			25
100	(4)	1,569	0.05	1,056	0.03			2,228	0.06					18,241	0.52			26
				939	0.03			1,545	0.05					16,641	0.50			27
		453	0.04	1,232	0.12			503	0.05					4,401	0.43			28
28	(4)	28	(4)	15,113	0.80			914	0.05					8,774	0.46			29
50	(4)	1,136	0.04	2,194	0.07			1,026	0.03					22,453	0.76			30
100	(4)	930	0.04	4,814	0.20			1,815	0.07					18,698	0.76			31
100	0.01			348	0.02			919	0.06					3,678	0.22			32
150	0.01	1,131	0.10	624	0.05			1,324	0.11					8,185	0.70			33
50	(4)	452	0.03	292	0.02			921	0.06					10,068	0.61			34
100	0.01	435	0.03	426	0.03			314	0.02					8,051	0.59			35
147	(4)	2,542	0.04					7,745	0.11					28,585	0.40			36
100	0.01	129	0.01	1,411	0.09			2,756	0.17					12,366	0.78			37
68	(4)	549	0.03	252	0.01			2,620	0.14					13,906	0.74			38
				456	0.02			1,670	0.07					23,716	0.94			39
100	(4)	3,141	0.03	874	0.01			13,274	0.11					9,474	0.08			40
50	(4)			1,799	0.06			1,112	0.04					24,075	0.83			41
50	(4)			1,603	0.06			3,816	0.15					15,927	0.62			42
50	(4)			622	0.03			2,321	0.12					6,173	0.32			43
50	(4)	449	0.03	785	0.04			1,672	0.10					12,700	0.72			44
100	(4)	1,119	0.04	215	0.01			1,145	0.04					12,521	0.49			45
150	(4)	1,674	0.03	2,138	0.04			5,413	0.09					35,863	0.60			46
		1,095	0.04	1,953	0.08			1,836	0.07					8,807	0.34			47
100	(4)	120	(4)	3,152	0.07			6,153	0.14					17,992	0.41			48
100	0.01	522	0.04	796	0.06			411	0.03					15,435	1.26			49
50	(4)			153	0.01			562	0.04					16,223	1.26			50
38	(4)	758	0.04	1,483	0.07			1,462	0.07					18,357	0.90			51
		780	0.03	724	0.03			1,327	0.05					14,389	0.55			52
117	(4)	761	0.03	800	0.03			2,384	0.09					10,383	0.37			53
200	0.01			2,136	0.09			2,055	0.08					26,623	1.08			54
								375	0.03					7,129	0.50			55
150	0.01	540	0.02	500	0.02			1,952	0.08					26,378	1.03			56
				1,074	0.02	$60	(4)	4,043	0.08					37,623	0.74			57
53	(4)	1,126	0.04	545	0.02			2,972	0.12					14,852	0.59			58
50	(4)			980	0.04			4,370	0.19					17,840	0.78			59
100	(4)			1,343	0.05			1,725	0.06					20,744	0.72			60
250	0.01			1,402	0.07			4,121	0.21					25,123	1.26			61
150	0.01			1,738	0.09			1,581	0.08					10,284	0.54			62
OREGON.																		
$505	(4)	$22,337	$0.03	$29,597	$0.04	$14,126	$0.02	$8,108	$0.01	$126,363	$0.17			$357,208	$0.47	$28	(4)	63
5	(4)	223	0.01	834	0.04					660	0.03			7,747	0.41			64
		282	0.02	289	0.02									4,954	0.41			65
		3,554	0.11	954	0.03					753	0.02			16,209	0.49			66
		618	0.04	625	0.04									11,008	0.64			67
		303	0.03	173	0.01									3,781	0.32			68
50	(4)	324	0.02	2,481	0.12					220	0.01			12,624	0.62			69
		318	0.03	1,986	0.18			557	0.05	4,996	0.45			7,861	0.71			70
21	$0.01	54	0.03	566	0.27					650	0.31			1,515	0.72			71
		591	0.03	4,552	0.21			614	0.03	1,515	0.07			6,650	0.31			72
		114	0.03	29	0.01									4,663	1.21			73

[4] Less than one-half of 1 cent.
[5] Population enumerated as of Apr. 15, 1910; decrease since 1900; no estimate made.

TABLE 4.—REVENUE RECEIPTS OF COUNTIES,

[For a text discussion

	COUNTY.	Population, estimated as of July 1, 1913.	REVENUE RECEIPTS. Total.	Per capita.	General property taxes. Total.	General property taxes. Per capita.	Special property taxes. Total.	Special property taxes. Per capita.	Poll taxes. Total.	Poll taxes. Per capita.	Special assessments and charges for outlays. Total.	Special assessments and charges for outlays. Per capita.	Business taxes. Total.	Business taxes. Per capita.	Liquor licenses and other imposts. Total.	Liquor licenses and other imposts. Per capita.
	OREGON—Continued.															
1	Grant	[1] 5,607	$100,745	$17.97	$94,042	$16.77									$1,200	$0.21
2	Harney	4,535	67,801	14.95	55,154	12.16									1,200	0.27
3	Hood River	9,209	89,124	9.68	83,924	9.11										
4	Jackson	29,674	284,515	9.59	266,677	8.99									200	0.01
5	Josephine	10,232	148,361	14.50	140,794	13.76					$284	$0.03			500	0.05
6	Klamath	10,044	139,382	13.88	130,352	12.98									1,500	0.15
7	Lake	5,246	80,293	15.31	70,371	13.41									560	0.11
8	Lane	38,389	413,718	10.78	388,548	10.12					50	(2)				
9	Lincoln	6,240	98,803	15.83	95,226	15.26					196	0.03				
10	Linn	23,982	276,615	11.53	263,052	10.97					33	(2)				
11	Malheur	10,030	104,217	10.39	98,026	9.77					411	0.04				
12	Marion	43,702	285,258	6.53	264,355	6.05									1,000	0.02
13	Morrow	4,424	52,626	11.90	47,617	10.76										
14	Multnomah	266,254	2,327,312	8.74	2,103,028	7.90									1,000	(2)
15	Polk	14,622	168,149	11.50	161,833	11.07									400	0.03
16	Sherman	4,490	62,742	13.97	60,283	13.43									400	0.09
17	Tillamook	6,849	266,661	38.93	260,954	38.10									2,500	0.37
18	Umatilla	21,042	224,933	10.69	211,558	10.05										
19	Union	16,230	171,840	10.59	161,542	9.95									1,000	0.06
20	Wallowa	9,282	93,636	10.09	86,396	9.31										
21	Wasco	18,766	151,586	8.08	137,455	7.32										
22	Washington	23,813	333,190	13.99	302,450	12.70									3,200	0.13
23	Wheeler	2,497	40,155	16.08	38,287	15.33										
24	Yamhill	19,864	236,410	11.90	228,099	11.48										
	PENNSYLVANIA.															
25	Total	[3] 6,475,986	$17,640,063	$2.72	$12,552,663	$1.94									$423,357	$0.07
26	Adams	[1] 34,319	72,984	2.13	50,904	1.48									930	0.03
27	Allegheny	1,097,543	4,535,284	4.13	2,846,557	2.59									97,986	0.09
28	Armstrong	72,860	108,826	1.49	84,005	1.15									920	0.01
29	Beaver	85,475	263,629	3.08	226,759	2.65									960	0.01
30	Bedford	[1] 38,879	89,452	2.30	73,622	1.89										
31	Berks	190,891	451,392	2.36	264,012	1.38									21,230	0.11
32	Blair	116,578	234,613	2.01	193,992	1.66									5,310	0.05
33	Bradford	[1] 54,526	154,955	2.84	124,521	2.28									1,515	0.03
34	Bucks	78,264	185,830	2.37	120,033	1.53									2,479	0.03
35	Butler	77,798	198,714	2.55	162,731	2.09									57	(2)
36	Cambria	186,046	322,482	1.73	225,729	1.21									11,375	0.06
37	Cameron	7,838	23,844	3.04	20,329	2.59									375	0.05
38	Carbon	55,555	88,188	1.59	64,892	1.17									3,905	0.07
39	Center	43,595	109,223	2.51	86,508	1.98									670	0.02
40	Chester	113,606	292,913	2.58	166,073	1.46									1,245	0.01
41	Clarion	37,403	62,891	1.68	46,558	1.24									985	0.03
42	Clearfield	98,043	155,306	1.58	131,572	1.34									1,605	0.02
43	Clinton	32,307	74,074	2.29	59,745	1.85									2,099	0.06
44	Columbia	51,253	97,370	1.90	76,221	1.49									2,415	0.05
45	Crawford	[1] 61,565	148,058	2.40	103,216	1.68									4,260	0.07
46	Cumberland	55,821	117,157	2.10	80,364	1.44									755	0.01
47	Dauphin	143,205	397,831	2.78	316,821	2.21									8,730	0.06
48	Delaware	125,424	305,347	2.43	230,157	1.84									5,139	0.04
49	Elk	36,835	83,492	2.27	72,233	1.96									1,170	0.03
50	Erie	121,056	249,792	2.06	180,452	1.49									15,925	0.13
51	Fayette	185,979	469,289	2.52	378,424	2.03									1,680	0.01
52	Forest	[1] 9,435	29,845	3.16	26,792	2.84									105	0.01
53	Franklin	61,358	112,682	1.84	79,460	1.30									670	0.01
54	Fulton	[1] 9,703	12,746	1.31	10,269	1.06									90	0.01
55	Greene	29,077	106,379	3.66	79,311	2.73										
56	Huntingdon	39,492	94,073	2.38	81,211	2.06									180	(2)
57	Indiana	73,894	137,968	1.87	106,866	1.45									255	(2)
58	Jefferson	64,380	113,889	1.77	87,385	1.36									1,050	0.02
59	Juniata	[1] 15,013	29,802	1.99	22,111	1.47									100	0.01
60	Lackawana	280,928	746,364	2.66	517,253	1.84									49,096	0.17
61	Lancaster	169,557	445,480	2.64	238,013	1.40									11,740	0.07
62	Lawrence	74,251	137,385	1.85	103,459	1.39										
63	Lebanon	61,429	125,889	2.05	93,491	1.52									3,865	0.06
64	Lehigh	126,933	282,923	2.23	184,444	1.45									11,090	0.09
65	Luzerne	371,147	1,119,645	3.02	972,203	2.62									57,785	0.16
66	Lycoming	82,485	169,271	2.05	135,295	1.64									6,577	0.08
67	McKean	[1] 47,868	102,626	2.14	75,990	1.59									2,545	0.05
68	Mercer	84,298	217,262	2.58	168,744	2.00									9,210	0.11
69	Mifflin	29,287	55,840	1.91	47,099	1.61										
70	Monroe	23,519	46,322	1.97	32,928	1.40									1,170	0.05

[1] Population enumerated as of Apr. 15, 1910; decrease since 1900; no estimate made.

[2] Less than one-half of 1 cent.

TOTAL AND PER CAPITA: 1913—Continued.

of this table, see page 65.]

REVENUE RECEIPTS—continued.																		
Other business licenses.		Nonbusiness license taxes.		Fines, forfeits, and escheats.		Highway privileges.		Interest and rents.		Subventions and grants.		Donations and gifts.		Earnings of general departments and miscellaneous.		Earnings of public service enterprises.		
Total	Per capita.	Total.	Per capita.	Total.	Per capita.	Total.	Per capita.	Total.	Per capita.	Total.	Per capita.	Total.	Per capita.	Total.	Per capita.	Total.	Per capita.	
OREGON—Continued.																		
								$2,203	$0.39					$3,300	$0.59			1
				$942	$0.21			382	0.08	$2,143	$0.47			7,980	1.76			2
$25	(2)	$255	$0.03	371	0.04					250	0.03			4,299	0.47			3
		756	0.03	1,247	0.04			450	0.02	940	0.03			14,179	0.48			4
24	(2)	324	0.03	351	0.03					821	0.08			5,235	0.51	$28	(2)	5
		500	0.05	1,254	0.12			251	0.02					5,525	0.55			6
		132	0.03	299	0.06			218	0.04	3,470	0.66			5,243	1.00			7
		1,227	0.03	1,727	0.05					1,776	0.05			20,390	0.53			8
25	(2)	162	0.03	78	0.01					323	0.05			2,793	0.45			9
55	(2)	909	0.04	3,064	0.13					687	0.03			8,815	0.37			10
		423	0.04	230	0.02									5,127	0.51			11
110	(2)	2,305	0.05	410	0.01					289	0.01			16,789	0.38			12
		138	0.03	797	0.18					170	0.04			3,904	0.88			13
180	(2)	3,651	0.01	2,391	0.01	$14,126	$0.05	3,400	0.01	82,715	0.31			116,821	0.44			14
		420	0.03	101	0.01					13	(2)			5,382	0.37			15
				285	0.06					201	0.04			1,573	0.35			16
		177	0.03	230	0.03					131	0.02			2,669	0.39			17
		642	0.03	527	0.03			33	(2)	628	0.03			11,545	0.55			18
		315	0.02	122	0.01					733	0.05			8,128	0.50			19
		120	0.01	61	0.01									7,059	0.76			20
		2,120	0.11	764	0.04					7,830	0.42			3,417	0.18			21
		759	0.03	763	0.03					14,218	0.60			11,800	0.50			22
		60	0.02	15	0.01					231	0.09			1,562	0.63			23
10	(2)	561	0.03	1,079	0.05									6,661	0.34			24
PENNSYLVANIA.																		
$4,710	(2)	$138,483	$0.02	$160,082	$0.02	$60,147	$0.01	$213,274	$0.03	$2,159,941	$0.33			$1,920,069	$0.30	$7,337	(2)	25
		1,858	0.05	754	0.02			43	(2)	12,259	0.36			6,236	0.18			26
325	(2)	12,932	0.01	56,037	0.05	43,825	0.04	167,336	0.15	686,612	0.63			620,004	0.56	3,670	(2)	27
		3,916	0.05	217	(2)	260	(2)			8,232	0.11			11,276	0.15			28
		2,754	0.03	8,357	0.10	6,200	0.07			15,380	0.18			3,219	0.04			29
		3,240	0.08	773	0.02					7,403	0.19			4,414	0.11			30
745	(2)	500	(2)	2,406	0.01			802	(2)	78,098	0.41			83,599	0.44			31
		1,404	0.01	1,802	0.02	1,020	0.01			16,450	0.14			14,635	0.13			32
		3,654	0.07	100	(2)					12,818	0.24			12,347	0.23			33
		3,537	0.05	981	0.01	5,670	0.07	358	(2)	48,143	0.62			4,629	0.06			34
		2,716	0.03	702	0.01					21,691	0.28			10,817	0.14			35
25	(2)	6,143	0.03	3,714	0.02			123	(2)	20,720	0.11			54,653	0.29			36
		396	0.05	1	(2)			180	0.02	1,645	0.21			918	0.12			37
		1,200	0.02	125	(2)					17,184	0.31			882	0.02			38
		1,226	0.03					117	(2)	10,701	0.25			10,001	0.23			39
100	(2)	508	(2)	3,061	0.03					54,389	0.48			67,537	0.60			40
		1,401	0.04	368	0.01					7,561	0.20			6,018	0.16			41
75	(2)	729	0.01	1,069	0.01					9,769	0.10			10,487	0.11			42
25	(2)	461	0.01	113	(2)			196	0.01	5,978	0.19			5,457	0.17			43
		1,130	0.02	400	0.01					5,635	0.11			11,569	0.23			44
		5,018	0.08	2,738	0.04	2,258	0.04			17,343	0.28			13,225	0.21			45
248	(2)	1,044	0.02	767	0.01					16,337	0.29			17,642	0.32			46
446	(2)	1,712	0.01	4,136	0.03	386	(2)	8,376	0.06	29,807	0.21			27,417	0.19			47
1,250	$0.01	2,967	0.02	1,688	0.01			128	(2)	56,524	0.45			7,494	0.06			48
		1,295	0.04	320	0.01					2,023	0.05			6,451	0.18			49
		5,494	0.05	548	(2)					33,864	0.28			13,509	0.11			50
		5	(2)	2,659	0.01	100	(2)			25,942	0.14			60,479	0.33			51
		790	0.08	83	0.01	100	0.01			1,064	0.11			911	0.10			52
317	0.01	1,529	0.02	188	(2)					18,577	0.30			11,941	0.20			53
102	0.01	322	0.03	196	0.02					1,268	0.13			499	0.05			54
		2,413	0.08	421	0.01					17,212	0.59			7,022	0.24			55
		1,585	0.04	473	0.01					5,183	0.13			5,441	0.14			56
		4,450	0.06	3,067	0.04					9,662	0.13			13,668	0.19			57
		3,964	0.06	553	0.01					9,995	0.16			10,942	0.17			58
		448	0.03	30	(2)					3,647	0.24			3,466	0.23			59
25	(2)	2,566	0.01	260	(2)					88,755	0.32			88,409	0.31			60
				1,145	0.01			4,618	0.03	123,118	0.73			66,846	0.40			61
295	(2)	4,163	0.06	2,404	0.03			2,129	0.03	19,090	0.26			5,845	0.08			62
		232	(2)	693	0.01			30	(2)	21,088	0.34			6,490	0.10			63
50	(2)			9,497	0.07					57,310	0.45			20,532	0.16			64
		1,451	(2)	2,643	0.01									81,896	0.22	3,667	$0.01	65
		2,272	0.03	1,439	0.02					15,698	0.19			7,990	0.10			66
		1,851	0.04	1,500	0.03					13,357	0.28			7,383	0.15			67
		3,553	0.04	623	0.01					13,922	0.17			21,210	0.25			68
		619	0.02	1,070	0.04					3,734	0.13			3,318	0.11			69
		1,147	0.05	1,065	0.05					8,256	0.35			1,756	0.07			70

[3] Excludes population of Philadelphia County, which is coextensive with the city of Philadelphia.

TABLE 4.—REVENUE RECEIPTS OF COUNTIES,

[For a text discussion

	COUNTY.	Population, estimated as of July 1, 1913.	REVENUE RECEIPTS. Total.	Per capita.	General property taxes. Total.	Per capita.	Special property taxes. Total.	Per capita.	Poll taxes. Total.	Per capita.	Special assessments and charges for outlays. Total.	Per capita.	Business taxes. Total.	Per capita.	Liquor licenses and other imposts. Total.	Per capita.
	PENNSYLVANIA—Continued.															
1	Montgomery	179,529	$625,067	$3.48	$365,065	$2.03									$4,875	$0.03
2	Montour	[2] 14,868	24,085	1.62	18,359	1.24									855	0.06
3	Northampton	136,756	260,231	1.90	176,039	1.29									8,750	0.06
4	Northumberland	118,082	240,101	2.03	186,605	1.58									9,060	0.08
5	Perry	[2] 24,136	66,451	2.75	59,129	2.45									495	0.02
6	Philadelphia[3]															
7	Pike	[2] 8,033	21,603	2.69	17,480	2.18									720	0.09
8	Potter	[2] 29,729	84,220	2.83	64,718	2.16									900	0.03
9	Schuylkill	219,255	620,493	2.83	469,148	2.14									27,825	0.13
10	Snyder	[2] 16,800	24,029	1.43	20,108	1.20									356	0.02
11	Somerset	73,646	213,187	2.89	124,528	1.69									1,560	0.02
12	Sullivan	[2] 11,293	17,575	1.56	13,367	1.19									669	0.06
13	Susquehanna	[2] 37,746	65,463	1.73	43,212	1.14									1,208	0.03
14	Tioga	[2] 42,829	115,496	2.70	89,341	2.09									656	0.02
15	Union	[2] 16,249	40,055	2.47	31,477	1.94									195	0.01
16	Venango	58,538	163,903	2.80	129,167	2.21									1,890	0.03
17	Warren	39,775	136,295	3.43	100,235	2.52									812	0.02
18	Washington	160,411	513,359	3.20	402,350	2.51									1,295	0.01
19	Wayne	[2] 29,236	57,236	1.96	47,708	1.63									1,395	0.05
20	Westmoreland	254,413	617,335	2.43	471,452	1.85									4,533	0.02
21	Wyoming	[2] 15,509	42,851	2.76	35,578	2.29									600	0.04
22	York	142,899	311,701	2.18	238,843	1.67									5,460	0.04
	SOUTH CAROLINA.															
23	Total	1,572,285	$3,515,661	$2.24	$2,766,600	$1.76			$240,262	$0.15			$46,336	$0.03		
24	Abbeville	35,261	82,111	2.33	73,613	2.09			3,737	0.11			984	0.03		
25	Aiken	42,764	100,801	2.36	64,025	1.50			4,234	0.10			1,386	0.03		
26	Anderson	74,064	123,387	1.67	103,906	1.40			5,510	0.07			3,564	0.05		
27	Bamberg	18,949	29,081	1.53	[4] 27,533	[4] 1.45			(4)	(4)			633	0.03		
28	Barnwell	[2] 34,209	75,962	2.22	65,459	1.91			5,289	0.15			944	0.03		
29	Beaufort	[2,5] 30,355	46,366	(6)	[4] 27,549	(6)			(4)	(4)			513	(6)		
30	Berkeley	[2] 23,487	45,457	1.94	[4] 44,402	[4] 1.89			(4)	(4)			163	0.01		
31	Calhoun	17,546	28,895	1.64	22,503	1.28			4,688	0.27			356	0.02		
32	Charleston	88,784	191,422	2.16	151,624	1.71			1,278	0.01						
33	Cherokee	27,746	73,562	2.65	66,092	2.38			3,145	0.11						
34	Chester	29,689	83,530	2.81	68,997	2.32			6,564	0.22						
35	Chesterfield	28,217	51,413	1.82	44,098	1.56			3,528	0.13			1,009	0.04		
36	Clarendon	33,488	52,505	1.57	44,997	1.34			2,223	0.07						
37	Colleton	36,020	51,130	1.42	43,450	1.21			4,696	0.13			1,146	0.03		
38	Darlington	37,742	66,216	1.75	47,408	1.26			5,388	0.14						
39	Dillon	23,981	33,143	1.38	[4] 30,039	[4] 1.25			(4)	(4)						
40	Dorchester	18,410	38,690	2.10	31,617	1.72			5,285	0.29			695	0.04		
41	Edgefield	29,191	71,362	2.44	53,510	1.83			13,944	0.48						
42	Fairfield	29,446	56,559	1.92	47,852	1.63			6,641	0.23			592	0.02		
43	Florence	38,009	115,175	3.03	47,289	1.24			3,203	0.08			1,885	0.05		
44	Georgetown	[2] 22,270	59,495	2.67	34,044	1.53			3,965	0.18			2,242	0.10		
45	Greenville	73,213	216,137	2.95	188,871	2.58			5,627	0.08			3,486	0.05		
46	Greenwood	36,135	79,237	2.19	70,003	1.94			4,445	0.12						
47	Hampton	[6] 25,576	37,750	(6)	31,275	(6)			4,710	(6)			556	(6)		
48	Horry	28,174	41,604	1.48	33,301	1.18			1,164	0.04			336	0.01		
49	Jasper	(7)	28,931	(6)	24,318	(6)			1,560	(6)			1	(6)		
50	Kershaw	28,384	66,290	2.34	53,254	1.88			6,178	0.22			760	0.03		
51	Lancaster	27,410	70,635	2.57	53,737	1.96			11,730	0.43						
52	Laurens	42,905	96,538	2.25	84,766	1.98			7,617	0.18			1,246	0.03		
53	Lee	26,524	56,784	2.15	43,057	1.62			9,534	0.36			645	0.02		
54	Lexington	33,797	109,509	3.24	93,670	2.77			11,318	0.33			756	0.02		
55	Marion	21,840	41,327	1.89	35,189	1.61			1,845	0.08			1,484	0.07		
56	Marlboro	32,342	62,197	1.92	41,620	1.29			5,774	0.18			1,624	0.05		
57	Newberry	36,017	75,122	2.09	65,040	1.81			5,296	0.15			1,369	0.04		
58	Oconee	28,541	54,258	1.90	47,267	1.66			2,599	0.09			561	0.02		
59	Orangeburg	58,956	98,641	1.67	82,924	1.41			9,303	0.16			1,974	0.03		
60	Pickens	27,386	63,548	2.32	56,019	2.05			3,785	0.14			583	0.02		
61	Richland	58,246	216,297	3.71	109,506	1.88			4,987	0.09			5,865	0.10		
62	Saluda	21,585	48,644	2.25	43,658	2.02			1,752	0.08						
63	Spartanburg	89,282	223,829	2.51	179,803	2.01			26,251	0.29			3,870	0.04		
64	Sumter	40,302	84,164	2.09	68,748	1.71			8,570	0.21			2,183	0.05		
65	Union	31,342	94,911	3.03	81,150	2.59			2,261	0.07						
66	Williamsburg	39,554	51,821	1.31	38,067	0.98			9,858	0.25			834	0.02		
67	York	49,678	121,225	2.44	101,350	2.04			10,780	0.22			2,091	0.04		

[1] Less than one-half of 1 cent.
[2] Population enumerated as of Apr. 15, 1910; decrease since 1900; no estimate made.
[3] Tabulated as municipal; coextensive with the city of Philadelphia.
[4] Poll taxes included with general property taxes.

TOTAL AND PER CAPITA: 1913—Continued.

of this table, see page 65.]

REVENUE RECEIPTS—continued.																		
Other business licenses.		Nonbusiness license taxes.		Fines, forfeits, and escheats.		Highway privileges.		Interest and rents.		Subventions and grants.		Donations and gifts.		Earnings of general departments and miscellaneous.		Earnings of public service enterprises.		
Total.	Per capita.	Total.	Per capita.	Total.	Per capita.	Total.	Per capita.	Total.	Per capita.	Total.	Per capita.	Total.	Per capita.	Total.	Per capita.	Total.	Per capita.	
PENNSYLVANIA—Continued.																		
$25	(1)	$4,708	$0.03	$12,553	$0.07			$3,646	$0.02	$157,176	$0.88			$77,019	$0.43			1
125	$0.01	507	0.03	100	0.01					1,917	0.13			2,222	0.15			2
		1,304	0.01	1,924	0.01					47,198	0.35			25,016	0.18			3
127	(1)	864	0.01	255	(1)					17,783	0.15			25,407	0.22			4
258	0.01	348	0.01	6	(1)					3,153	0.13			3,062	0.13			5
																		6
		790	0.10							1,544	0.19			1,069	0.13			7
		2,567	0.09	50	(1)			1,363	0.05	9,965	0.34			4,657	0.16			8
		2,841	0.01	72	(1)					24,979	0.11			95,628	0.44			9
		283	0.02							2,557	0.15			725	0.04			10
		3,440	0.05	30	(1)					16,893	0.23			66,736	0.91			11
		656	0.06							1,500	0.13			1,383	0.12			12
		70	(1)	400	0.01					16,018	0.42			4,555	0.12			13
		4,177	0.10							12,891	0.30			8,431	0.20			14
		94	0.01	12	(1)					5,544	0.34			2,733	0.17			15
		2,494	0.04	3,320	0.06			2,270	0.04	18,492	0.32			6,270	0.11			16
		850	0.02	3	(1)	$228	$0.01	8,269	0.21	9,856	0.25			16,042	0.40			17
25	(1)			16,061	0.10			8,580	0.05	54,001	0.34			31,047	0.19			18
		225	0.01	644	0.02					3,519	0.12			3,745	0.13			19
102	(1)	8,669	0.03	3,451	0.01	100	(1)	1,600	0.01	42,116	0.17			85,312	0.34			20
20	(1)	1,179	0.08	15	(1)					3,623	0.23			1,836	0.12			21
		1,822	0.01					3,110	0.02	55,772	0.39			6,694	0.05			22
SOUTH CAROLINA.																		
$18,431	$0.01	$4,268	(1)	$141,888	$0.09			$10,218	$0.01					$56,386	$0.04	$231,272	$0.15	23
33	(1)	240	$0.01	1,803	0.05									1,701	0.05			24
30	(1)			4,162	0.10									1,756	0.04	25,208	0.60	25
305	(1)			7,105	0.10									2,997	0.04			26
100	0.01			645	0.03			170	0.01									27
263	0.01			4,007	0.12													28
3,190	(6)			969	(6)									1,478	(6)	12,667	(6)	29
		385	0.02	507	0.02													30
167	0.01			950	0.05									231	0.01			31
1,650	0.02			1,087	0.01									850	0.01	34,933	0.39	32
350	0.01			2,488	0.09									1,487	0.05			33
				2,709	0.09			1,391	0.05					3,869	0.13			34
209	0.01			2,569	0.09													35
1,259	0.04			2,936	0.09			850	0.03					240	0.01			36
350	0.01			1,488	0.04													37
2,808	0.07			10,397	0.28									215	0.01			38
				2,691	0.11											413	0.02	39
597	0.03			25	(1)			471	0.03									40
282	0.01	2,314	0.08	992	0.03									320	0.01			41
				1,399	0.05									75	(1)			42
				3,406	0.09									56	(1)	59,336	1.56	43
380	0.02			650	0.03											18,214	0.82	44
705	0.01			6,701	0.09			76	(1)					10,671	0.15			45
		483	0.01	2,088	0.06									732	0.02	1,486	0.04	46
542	(6)			544	(6)									123	(6)			47
397	0.01			2,904	0.10									3,502	0.12			48
455	(6)			621	(6)			500	(6)							1,476	(6)	49
268	0.01			2,355	0.08									3,475	0.12			50
				5,168	0.19													51
21	(1)			2,859	0.07									29	(1)			52
				3,103	0.12			349	0.01					96	(1)			53
105	(1)			2,796	0.08									864	0.03			54
230	0.01			2,579	0.12													55
660	0.02			12,519	0.39													56
300	0.01	246	0.01	1,282	0.04									1,589	0.04			57
171	0.01			2,990	0.10									670	0.02			58
99	(1)			4,100	0.07									241	(1)			59
625	0.02			2,536	0.09													60
215	(1)			7,675	0.13			118	(1)					10,392	0.18	77,539	1.33	61
520	0.02			1,379	0.06			50	(1)					1,285	0.06			62
246	(1)	600	0.01	11,095	0.12			733	0.01					1,231	0.01			63
512	0.01			3,266	0.08			667	0.02					218	0.01			64
85	(1)			1,108	0.04			4,428	0.14					5,879	0.19			65
302	0.01			2,760	0.07													66
				6,475	0.13			415	0.01					114	(1)			67

[6] Includes part of population of Jasper County, organized in 1912 from parts of Beaufort and Hampton Counties.
[6] Per capita not computed.
[7] Population not estimated; Jasper County organized in 1912 from parts of Beaufort and Hampton Counties.

TABLE 4.—REVENUE RECEIPTS OF COUNTIES.

[For a text discussion

	COUNTY.	Population, estimated as of July 1, 1913.	REVENUE RECEIPTS. Total.	Per capita.	General property taxes. Total.	Per capita.	Special property taxes. Total.	Per capita.	Poll taxes. Total.	Per capita.	Special assessments and charges for outlays. Total.	Per capita.	Business taxes. Total.	Per capita.	Liquor licenses and other imposts. Total.	Per capita.
	SOUTH DAKOTA.															
1	Total	643,121	$4,600,068	$7.15	$3,128,460	$4.86			$111,522	$0.17	$249,588	$0.39			$163,735	$0.25
2	Aurora	6,836	64,713	9.47	37,713	5.52			2,658	0.39	6,878	1.01			2,950	0.43
3	Beadle	18,276	141,939	7.77	52,549	2.88			4,318	0.24	55,878	3.06			3,260	0.18
4	Bennett	96	6,768	70.50	4,869	50.72			187	1.95						
5	Bon Homme	11,283	81,681	7.24	43,683	3.87			3,339	0.30	8,726	0.77			1,950	0.17
6	Brookings	14,703	72,721	4.95	[2] 62,786	[2] 4.27			(2)	(2)					1,200	0.08
7	Brown	29,304	111,554	3.81	[2] 74,463	[2] 2.54			(2)	(2)					16,484	0.56
8	Brule	6,792	69,990	10.31	41,720	6.14			3,462	0.51					2,150	0.32
9	Buffalo	[3] 1,589	26,680	16.79	14,016	8.82			990	0.62					780	0.49
10	Butte	6,387	62,214	9.74	48,468	7.59			4,830	0.76					1,000	0.16
11	Campbell	5,476	44,000	8.04	[2] 32,301	[2] 5.90			(2)	(2)					950	0.17
12	Charles Mix	16,979	106,984	6.30	98,967	5.83			2,177	0.13						
13	Clark	12,188	35,251	2.89	[2] 29,098	[2] 2.39			(2)	(2)	944	0.08				
14	Clay	8,516	81,806	9.61	44,231	5.19			3,577	0.42						
15	Codington	15,821	71,876	4.54	[2] 54,728	[2] 3.46			(2)	(2)					9,950	0.63
16	Corson	3,342	37,864	11.33	[2] 33,953	[2] 10.16			(2)	(2)						
17	Custer	5,021	47,039	9.37	33,466	6.67			898	0.18					1,600	0.32
18	Davison	12,970	156,360	12.06	104,567	8.06			4,363	0.34	12,439	0.96			6,675	0.51
19	Day	15,060	71,532	4.75	[2] 52,069	[2] 3.46			(2)	(2)	302	0.02			7,250	0.48
20	Deuel	8,128	37,807	4.65	[2] 31,391	[2] 3.86			(2)	(2)					2,000	0.25
21	Dewey	1,145	19,081	16.66	[2] 17,431	[2] 15.22			(2)	(2)						
22	Douglas	6,850	72,446	10.57	36,867	5.38			3,215	0.47	7,122	1.04			1,150	0.17
23	Edmunds	8,544	33,126	3.88	[2] 18,108	[2] 2.12			(2)	(2)					1,517	0.18
24	Fall River	9,134	94,688	10.37	77,051	8.44			1,261	0.14					3,650	0.40
25	Faulk	7,746	46,809	6.04	[2] 33,360	[2] 4.31			(2)	(2)						
26	Grant	10,692	45,682	4.27	[2] 32,301	[2] 3.02			(2)	(2)	211	0.02			2,800	0.26
27	Gregory	16,585	88,905	5.36	72,904	4.40			2,681	0.16						
28	Hamlin	7,972	49,610	6.22	[2] 38,109	[2] 4.78			(2)	(2)	3,011	0.38			2,800	0.35
29	Hand	8,957	113,987	12.73	48,749	5.44			4,396	0.49	30,654	3.42			6,250	0.70
30	Hanson	6,655	78,280	11.76	38,256	5.75			4,865	0.73	15,745	2.37			2,250	0.34
31	Harding	5,408	40,952	7.57	[2] 32,556	[2] 6.02			(2)	(2)					1,200	0.22
32	Hughes	7,113	98,110	13.78	65,819	9.25			4,127	0.58					6,420	0.90
33	Hutchinson	12,455	52,293	4.20	33,874	2.72			2,936	0.24	5,817	0.47			950	0.08
34	Hyde	3,896	49,716	12.76	25,689	6.60			2,129	0.55	9,000	2.31				
35	Jerauld	5,875	60,358	10.27	31,608	5.38			3,754	0.64	6,876	1.17			1,850	0.31
36	Kingsbury	13,435	49,796	3.71	[2] 25,470	[2] 1.90			(2)	(2)	14,419	1.07			1,600	0.12
37	Lake	11,222	30,769	2.74	[2] 22,203	[2] 1.98			(2)	(2)					2,400	0.21
38	Lawrence	20,278	214,969	10.60	187,434	9.24			3,452	0.17					13,800	0.68
39	Lincoln	12,891	84,722	6.57	47,157	3.66			4,368	0.34	5,767	0.45			1,950	0.15
40	Lyman	13,518	126,903	9.39	84,123	6.22			4,272	0.32	12,561	0.93			2,280	0.17
41	McCook	9,882	89,733	9.08	43,654	4.42			4,251	0.43	16,857	1.71			2,640	0.27
42	McPherson	6,943	38,293	5.52	[2] 32,130	[2] 4.63			(2)	(2)					3,200	0.46
43	Marshall	8,696	50,835	5.85	[2] 43,563	[2] 5.01			(2)	(2)					2,150	0.25
44	Meade	15,153	141,975	9.37	111,372	7.35			3,612	0.24					5,160	0.34
45	Mellette	1,700	31,860	18.74	24,059	14.15			654	0.38						
46	Miner	8,245	33,472	4.06	[2] 27,762	[2] 3.37			(2)	(2)	1,078	0.13			400	0.05
47	Minnehaha	31,483	242,588	7.71	172,576	5.48			5,488	0.17	15,687	0.50			2,650	0.08
48	Moody	8,815	45,028	5.11	[2] 33,696	[2] 3.82			(2)	(2)	21	(1)			5,733	0.65
49	Pennington	14,677	110,676	7.54	77,000	5.25			3,187	0.22					6,300	0.43
50	Perkins	14,514	104,460	7.20	[2] 53,307	[2] 3.67			(2)	(2)					4,933	0.34
51	Potter	4,945	63,932	12.93	[2] 35,302	[2] 7.14			(2)	(2)					3,350	0.68
52	Roberts	15,768	74,723	4.74	[2] 57,864	[2] 3.67			(2)	(2)	1,616	0.10			2,550	0.16
53	Sanborn	7,304	61,630	8.44	35,444	4.85			3,166	0.43	5,187	0.71			2,350	0.32
54	Spink	18,090	112,619	6.23	[2] 96,189	[2] 5.32			(2)	(2)	2,290	0.13				
55	Stanley	19,404	186,384	9.60	149,257	7.69			4,361	0.22					2,165	0.11
56	Sully	2,704	52,293	19.34	36,793	13.61			2,187	0.81						
57	Tripp	8,323	66,251	7.96	59,021	7.09			1,126	0.14						
58	Turner	14,056	74,424	5.29	48,851	3.48			4,877	0.35	4,241	0.30			1,850	0.13
59	Union	10,523	54,593	5.19	28,284	2.69			2,002	0.19						
60	Walworth	7,348	59,818	8.14	[2] 35,875	[2] 4.88			(2)	(2)					5,500	0.75
61	Yankton	13,292	115,634	8.70	55,074	4.14			4,356	0.33	6,261	0.47			1,738	0.13
62	Ziebach	(4)	8,866	(5)	[2] 7,280	(5)			(2)	(2)						
	TENNESSEE.															
63	Total	2,238,128	$9,210,586	$4.12	$6,888,484	$3.08			$443,116	$0.20	$4,067	(1)				
64	Anderson	17,744	75,842	4.27	56,007	3.16			3,516	0.20						
65	Bedford	[3] 22,667	63,951	2.82	46,705	2.06			4,102	0.18						
66	Benton	12,636	28,373	2.25	16,649	1.32			3,129	0.25						
67	Bledsoe	[3] 6,329	21,404	3.38	14,583	2.30			2,805	0.44						
68	Blount	21,330	92,095	4.32	73,498	3.45			4,482	0.21						

[1] Less than one-half of 1 cent.
[2] Poll taxes included with general property taxes.
[3] Population enumerated as of Apr. 15, 1910; decrease since 1900; no estimate made.

TOTAL AND PER CAPITA: 1913—Continued.

of this table, see page 66.]

REVENUE RECEIPTS—continued.																		
Other business licenses.		Nonbusiness license taxes.		Fines, forfeits, and escheats.		Highway privileges.		Interest and rents.		Subventions and grants.		Donations and gifts.		Earnings of general departments and miscellaneous.		Earnings of public service enterprises.		
Total.	Per capita.	Total.	Per capita.	Total.	Per capita.	Total.	Per capita.	Total.	Per capita.	Total.	Per capita.	Total.	Per capita.	Total.	Per capita.	Total.	Per capita.	
SOUTH DAKOTA.																		
$1,930	(1)	$34,109	$0.05	$60,044	$0.09			$75,713	$0.12	$12,400	$0.02			$659,031	$1.02	$103,536	$0.17	1
		402	0.06	907	0.13			874	0.13					12,331	1.80			2
		755	0.04	1,851	0.10			2,615	0.14					20,713	1.13			3
				361	3.76									1,351	14.07			4
		336	0.03	1,625	0.14			1,215	0.11					20,807	1.84			5
		906	0.06	1,108	0.08			1,355	0.09					5,366	0.36			6
		1,469	0.05	1,696	0.06			2,786	0.10					14,656	0.50			7
		489	0.07	1,987	0.29			1,297	0.19					18,885	2.78			8
		37	0.02	636	0.40			311	0.20					9,910	6.24			9
		425	0.07	371	0.06			1,241	0.19					5,879	0.92			10
		59	0.01	150	0.03									2,390	0.44	8,150	1.49	11
		704	0.04	614	0.04			1,811	0.11					2,711	0.16			12
30	(1)	736	0.06	154	0.01			630	0.05					3,659	0.30			13
387	$0.05	1,001	0.12	655	0.08			2,629	0.31					29,326	3.44			14
		1,819	0.11	953	0.06			300	0.02					4,126	0.26			15
		104	0.03	223	0.07			413	0.12					3,171	0.95			16
		379	0.08	982	0.20			892	0.18					8,822	1.76			17
		1,028	0.08	2,169	0.17			1,987	0.15					23,132	1.78			18
310	0.02	1,431	0.10	857	0.06			3,344	0.22					5,969	0.40			19
60	0.01	508	0.06	405	0.05			786	0.10					2,657	0.33			20
100	0.09	64	0.06	115	0.10			245	0.21					1,126	0.98			21
		628	0.09	1,654	0.24			1,157	0.17					20,653	3.02			22
		235	0.03	15	(1)									4,608	0.54	8,643	1.01	23
		368	0.04	1,634	0.18			962	0.11					9,762	1.07			24
		278	0.04	91	0.01									5,164	0.67	7,916	1.02	25
40	(1)	666	0.06	90	0.01			921	0.09					8,653	0.81			26
		281	0.02	1,215	0.07			2,160	0.13					9,664	0.58			27
100	0.01	809	0.10	273	0.03			1,249	0.16					3,259	0.41			28
		635	0.07	1,965	0.22			1,960	0.22					19,378	2.16			29
		553	0.08	1,565	0.24			1,238	0.19					13,808	2.07			30
		50	0.01	21	(1)			506	0.09					2,987	0.55	3,632	0.67	31
		509	0.07	1,985	0.28			1,564	0.22					17,686	2.49			32
		291	0.02	759	0.06			313	0.03					7,353	0.59			33
		486	0.12	633	0.16			1,056	0.27					10,723	2.75			34
		347	0.06	1,219	0.21			1,099	0.19					13,605	2.32			35
		638	0.05	165	0.01			1,177	0.09					6,327	0.47			36
		1,357	0.12	462	0.04			1,091	0.10					3,256	0.29			37
		1,350	0.07	1,188	0.06			1,451	0.07					1,718	0.08	4,576	0.23	38
		642	0.05	1,565	0.12			1,613	0.13					21,660	1.68			39
		522	0.04	2,121	0.16			1,280	0.09					19,744	1.46			40
		247	0.03	1,856	0.19			1,212	0.12					19,016	1.92			41
100	0.01	75	0.01	265	0.04									2,523	0.36			42
		729	0.08	457	0.05			423	0.05					3,513	0.40			43
		172	0.01	1,157	0.08			2,162	0.14					18,340	1.21			44
		194	0.11	1,021	0.60			129	0.08					5,803	3.41			45
		465	0.06	441	0.05			818	0.10					2,355	0.29	153	0.02	46
		2,678	0.09	3,877	0.12			4,327	0.14					35,305	1.12			47
360	0.04	641	0.07	138	0.02			1,171	0.13					3,268	0.37			48
		568	0.04	1,364	0.09			2,961	0.20					19,296	1.31			49
		51	(1)	552	0.04			2,080	0.14					7,785	0.54	35,752	2.46	50
		124	0.03	139	0.03			1,098	0.22					3,799	0.77	20,120	4.07	51
300	0.02	1,001	0.06	157	0.01			1,178	0.07					7,650	0.49	2,407	0.15	52
		438	0.06	1,861	0.25			756	0.10					12,428	1.70			53
100	0.01	1,072	0.06	815	0.05			843	0.05					11,310	0.63			54
		733	0.04	2,966	0.15			2,379	0.12					24,523	1.26			55
		287	0.11	987	0.37			753	0.28					11,286	4.17			56
		68	0.01	671	0.08			1,361	0.16					4,004	0.48			57
		398	0.03	1,952	0.14			1,532	0.11					10,723	0.76			58
		275	0.03	683	0.06			1,265	0.12					22,084	2.10			59
43	0.01	242	0.03	494	0.07			1,068	0.15					4,409	0.60	12,187	1.66	60
		328	0.02	1,527	0.11			2,533	0.19	12,400	0.93			31,417	2.36			61
		26	(5)	225	(5)			136	(5)					1,199	(5)			62
TENNESSEE.																		
$569,640	$0.25	$46,767	$0.02	$185,042	$0.08			$46,484	$0.02	$852,754	$0.38	$12,029	$0.01	$162,203	$0.07			63
2,903	0.16			2,503	0.14					10,821	0.61			92	0.01			64
1,930	0.09	139	0.01	684	0.03			310	0.01	7,909	0.35			2,172	0.10			65
2,409	0.19			851	0.07					4,731	0.37			604	0.05			66
		112	0.02	537	0.08					3,195	0.50			172	0.03			67
2,896	0.14	454	0.02	1,894	0.09					8,293	0.39			578	0.03			68

[4] Population not estimated; Ziebach County organized in 1911 from Schnasse, Sterling, and Armstrong Counties.
[5] Per capita not computed.

TABLE 4.—REVENUE RECEIPTS OF COUNTIES,

[For a text discussion

	COUNTY.	Population, estimated as of July 1, 1913.	REVENUE RECEIPTS. Total.	Per capita.	General property taxes. Total.	General property taxes. Per capita.	Special property taxes. Total.	Special property taxes. Per capita.	Poll taxes. Total.	Poll taxes. Per capita.	Special assessments and charges for outlays. Total.	Special assessments and charges for outlays. Per capita.	Business taxes. Total.	Business taxes. Per capita.	Liquor licenses and other imposts. Total.	Liquor licenses and other imposts. Per capita.
	TENNESSEE—Continued.															
1	Bradley	16,523	$69,464	$4.20	$52,189	$3.16			$3,224	$0.20						
2	Campbell	30,658	128,343	4.19	93,086	3.04			6,928	0.23						
3	Cannon	[1] 10,825	26,625	2.46	17,887	1.65			2,952	0.27						
4	Carroll	[1] 23,971	77,015	3.21	57,806	2.41			4,824	0.20						
5	Carter	20,862	51,755	2.48	37,692	1.81			4,390	0.21						
6	Cheatham	[1] 10,540	36,918	3.50	26,790	2.54			2,138	0.20						
7	Chester	8,831	21,613	2.45	11,602	1.31			2,006	0.23						
8	Claiborne	24,416	45,576	1.87	35,705	1.46			4,828	0.20						
9	Clay	9,199	19,579	2.13	12,767	1.39			1,916	0.21						
10	Cocke	19,480	76,534	3.93	61,756	3.17			2,702	0.14						
11	Coffee	15,642	52,441	3.35	34,958	2.23			3,402	0.22						
12	Crockett	16,144	48,583	3.01	31,261	1.94			5,817	0.36						
13	Cumberland	9,656	39,854	4.13	31,722	3.29			2,126	0.22						
14	Davidson	158,142	1,147,477	7.26	914,917	5.79			34,013	0.22	$4,067	$0.03				
15	Decatur	[1] 10,093	20,504	2.03	12,759	1.26			1,200	0.12						
16	Dekalb	[1] 15,434	38,346	2.48	26,395	1.71			3,432	0.22						
17	Dickson	20,383	44,910	2.20	27,858	1.37			4,245	0.21						
18	Dyer	29,002	97,458	3.36	60,286	2.08			5,951	0.21						
19	Fayette	30,438	81,920	2.69	57,296	1.88			3,314	0.11						
20	Fentress	7,880	29,895	3.79	22,808	2.89			1,457	0.18						
21	Franklin	20,523	62,229	3.03	44,810	2.18			3,110	0.15						
22	Gibson	42,352	157,503	3.72	117,704	2.78			16,246	0.38						
23	Giles	[1] 32,629	101,801	3.12	68,096	2.09			6,738	0.21						
24	Grainger	[1] 13,888	45,478	3.27	33,486	2.41			3,370	0.24						
25	Greene	31,240	95,076	3.04	68,383	2.19			6,454	0.21						
26	Grundy	8,489	25,201	2.97	17,748	2.09			994	0.12						
27	Hamblen	13,948	70,752	5.07	56,367	4.04			2,739	0.20						
28	Hamilton	98,225	738,044	7.51	578,000	5.88			14,713	0.15						
29	Hancock	[1] 10,778	18,450	1.71	7,987	0.74			2,508	0.23						
30	Hardeman	23,021	52,585	2.28	35,749	1.55			4,446	0.19						
31	Hardin	[1] 17,521	48,006	2.74	29,984	1.71			5,178	0.30						
32	Hawkins	[1] 23,587	54,056	2.29	35,755	1.52			4,583	0.19						
33	Haywood	26,144	75,088	2.87	57,807	2.21			3,269	0.13						
34	Henderson	[1] 17,030	34,663	2.04	18,213	1.07			4,896	0.29						
35	Henry	25,832	91,005	3.52	59,550	2.31			8,361	0.32						
36	Hickman	16,578	50,930	3.07	35,806	2.16			4,642	0.28						
37	Houston	[1] 6,224	16,693	2.68	12,506	2.01			1,455	0.23						
38	Humphreys	14,072	31,549	2.24	19,729	1.40			2,932	0.21						
39	Jackson	[1] 15,036	35,441	2.36	23,762	1.58			3,545	0.24						
40	James	[1] 5,210	17,762	3.41	12,549	2.41			1,034	0.20						
41	Jefferson	[1] 17,755	70,073	3.95	55,364	3.12			3,946	0.22						
42	Johnson	14,035	31,373	2.24	20,300	1.45			3,118	0.22						
43	Knox	100,646	428,592	4.26	317,801	3.16			19,818	0.20						
44	Lake	9,137	42,543	4.66	32,782	3.59			1,354	0.15						
45	Lauderdale	[1] 21,105	80,374	3.81	58,606	2.78			3,683	0.17						
46	Lawrence	18,272	60,633	3.32	39,428	2.16			2,745	0.15						
47	Lewis	6,544	33,590	5.13	26,637	4.07			1,240	0.19						
48	Lincoln	[1] 25,908	84,110	3.25	55,856	2.16			4,494	0.17						
49	Loudon	14,513	43,395	2.99	31,511	2.17			2,762	0.19						
50	McMinn	21,656	73,761	3.41	53,504	2.47			4,461	0.21						
51	McNairy	[1] 16,356	41,967	2.57	27,925	1.71			3,576	0.22						
52	Macon	15,103	30,254	2.00	17,931	1.19			3,870	0.26						
53	Madison	40,339	209,141	5.18	160,739	3.98			11,249	0.28						
54	Marion	19,319	79,692	4.13	59,094	3.06			6,544	0.34						
55	Marshall	[1] 16,872	55,319	3.28	39,176	2.32			3,386	0.20						
56	Maury	[1] 40,456	156,413	3.87	126,877	3.14			2,710	0.07						
57	Meigs	[1] 6,131	16,581	2.70	9,395	1.53			1,680	0.27						
58	Monroe	21,407	67,588	3.16	48,991	2.29			5,181	0.24						
59	Montgomery	[1] 33,672	114,787	3.41	78,667	2.34			4,776	0.14						
60	Moore	[1] 4,800	14,538	3.03	9,391	1.96			1,158	0.24						
61	Morgan	12,064	55,316	4.59	43,555	3.61			4,517	0.37						
62	Obion	30,485	127,830	4.19	92,398	3.03			10,918	0.36						
63	Overton	16,666	32,042	1.92	18,690	1.12			4,204	0.25						
64	Perry	8,818	21,570	2.45	12,785	1.45			1,702	0.19						
65	Pickett	[1] 5,087	12,908	2.54	6,876	1.35			1,214	0.24						
66	Polk	15,011	91,643	6.11	77,055	5.13			3,783	0.25						
67	Putnam	21,040	71,171	3.38	43,235	2.05			12,461	0.59						
68	Rhea	15,763	56,665	3.59	41,484	2.63			3,278	0.21						
69	Roane	22,899	95,805	4.19	79,867	3.49			3,499	0.15						
70	Robertson	25,607	136,898	5.35	116,218	4.54			3,883	0.15						
71	Rutherford	[1] 33,199	120,040	3.62	85,792	2.58			2,867	0.09						
72	Scott	13,553	63,878	4.71	53,905	3.98			2,222	0.16						
73	Sequatchie	4,484	15,071	3.36	10,418	2.32			659	0.15						
74	Sevier	22,384	48,902	2.18	30,628	1.37			3,943	0.18						
75	Shelby	203,746	1,314,639	6.45	1,024,003	5.03			11,300	0.06						
76	Smith	[1] 18,548	48,305	2.60	34,480	1.86			3,618	0.20						
77	Stewart	[1] 14,860	33,112	2.23	20,359	1.37			4,250	0.29						
78	Sullivan	29,153	91,151	3.13	65,142	2.23			4,496	0.15						
79	Sumner	[1] 25,621	90,257	3.52	71,325	2.78			4,150	0.16						

[1] Population enumerated as of Apr. 15, 1910; decrease since 1900; no estimate made.

TOTAL AND PER CAPITA: 1913—Continued.

of this table, see page 66.]

REVENUE RECEIPTS—continued.																		
Other business licenses.		Nonbusiness license taxes.		Fines, forfeits, and escheats.		Highway privileges.		Interest and rents.		Subventions and grants.		Donations and gifts.		Earnings of general departments and miscellaneous.		Earnings of public service enterprises.		
Total.	Per capita.	Total.	Per capita.	Total.	Per capita.	Total.	Per capita.	Total.	Per capita.	Total.	Per capita.	Total.	Per capita.	Total.	Per capita.	Total.	Per capita.	
TENNESSEE—Continued.																		
$3,045	$0.18	$625	$0.04	$1,785	$0.11	.....	.....	.....	.....	$6,725	$0.41	$525	$0.03	$1,346	$0.08	.....	.....	1
4,700	0.15	928	0.03	4,686	0.15	.....	.....	$164	$0.01	14,745	0.48	.....	.....	3,106	0.10	.....	.....	2
545	0.05	186	0.02	366	0.03	.....	.....	.....	.....	4,481	0.41	.....	.....	208	0.02	.....	.....	3
1,700	0.07	662	0.03	2,032	0.08	.....	.....	.....	.....	9,549	0.40	.....	.....	442	0.02	.....	.....	4
905	0.04	142	0.01	440	0.02	.....	.....	.....	.....	8,002	0.38	.....	.....	184	0.01	.....	.....	5
633	0.06	288	0.03	528	0.05	.....	.....	.....	.....	5,760	0.55	600	0.06	181	0.02	.....	.....	6
784	0.09	284	0.03	344	0.04	.....	.....	.....	.....	6,000	0.68	.....	.....	593	0.07	.....	.....	7
1,076	0.04	670	0.03	951	0.04	.....	.....	.....	.....	2,319	0.09	.....	.....	27	(2)	.....	.....	8
201	0.02	338	0.04	471	0.05	.....	.....	.....	.....	3,520	0.38	.....	.....	366	0.04	.....	.....	9
1,330	0.07	724	0.04	941	0.05	.....	.....	400	0.02	6,000	0.31	.....	.....	2,681	0.14	.....	.....	10
1,683	0.11	318	0.02	3,060	0.20	.....	.....	.....	.....	8,660	0.55	.....	.....	360	0.02	.....	.....	11
1,190	0.07	452	0.03	1,811	0.11	.....	.....	.....	.....	7,166	0.44	.....	.....	886	0.05	.....	.....	12
950	0.10	194	0.02	326	0.03	.....	.....	265	0.03	4,097	0.42	.....	.....	174	0.02	.....	.....	13
85,811	0.54	2,080	0.01	19,124	0.12	.....	.....	10,652	0.07	53,113	0.34	258	(2)	23,442	0.15	.....	.....	14
2,441	0.24	.....	.....	662	0.07	.....	.....	221	0.02	2,977	0.29	.....	.....	244	0.02	.....	.....	15
408	0.03	258	0.02	1,030	0.07	.....	.....	304	0.02	6,483	0.42	.....	.....	36	(2)	.....	.....	16
1,811	0.09	128	0.01	1,492	0.07	.....	.....	944	0.05	7,953	0.39	.....	.....	479	0.02	.....	.....	17
3,991	0.14	979	0.03	1,805	0.06	.....	.....	.....	.....	22,818	0.79	.....	.....	1,628	0.06	.....	.....	18
1,212	0.04	776	0.03	2,764	0.09	.....	.....	.....	.....	16,016	0.53	135	(2)	407	0.01	.....	.....	19
45	(2)	220	0.03	1,004	0.13	.....	.....	.....	.....	3,967	0.50	.....	.....	394	0.05	.....	.....	20
1,661	0.08	260	0.01	1,078	0.05	.....	.....	954	0.05	9,641	0.47	.....	.....	715	0.03	.....	.....	21
2,796	0.07	971	0.02	2,779	0.07	.....	.....	.....	.....	15,217	0.36	.....	.....	1,790	0.04	.....	.....	22
7,230	0.22	.....	.....	3,868	0.12	.....	.....	.....	.....	15,869	0.49	.....	.....	.....	.....	.....	.....	23
1,276	0.09	343	0.02	522	0.04	.....	.....	.....	.....	6,389	0.46	.....	.....	92	0.01	.....	.....	24
3,533	0.11	.....	.....	1,345	0.04	.....	.....	603	0.02	12,335	0.39	.....	.....	2,423	0.08	.....	.....	25
1,051	0.12	154	0.02	1,032	0.12	.....	.....	587	0.07	3,131	0.37	.....	.....	504	0.06	.....	.....	26
3,852	0.28	312	0.02	1,438	0.10	.....	.....	.....	.....	5,437	0.39	.....	.....	607	0.04	.....	.....	27
77,142	0.79	1,936	0.02	17,680	0.18	.....	.....	15,538	0.16	30,412	0.31	.....	.....	2,623	0.03	.....	.....	28
1,640	0.15	360	0.03	290	0.03	.....	.....	.....	.....	5,417	0.50	.....	.....	248	0.02	.....	.....	29
1,242	0.05	460	0.02	1,292	0.06	.....	.....	173	0.01	8,978	0.39	.....	.....	245	0.01	.....	.....	30
4,434	0.25	362	0.02	1,211	0.07	.....	.....	.....	.....	6,702	0.38	.....	.....	135	0.01	.....	.....	31
2,620	0.11	482	0.02	582	0.02	.....	.....	369	0.02	9,484	0.40	.....	.....	181	0.01	.....	.....	32
3,168	0.12	608	0.02	3,168	0.12	.....	.....	.....	.....	4,353	0.17	.....	.....	2,715	0.10	.....	.....	33
1,589	0.09	335	0.02	1,135	0.07	.....	.....	42	(2)	7,553	0.44	.....	.....	900	0.05	.....	.....	34
1,789	0.07	1,087	0.04	2,485	0.10	.....	.....	.....	.....	16,703	0.65	25	(2)	1,005	0.04	.....	.....	35
2,178	0.13	.....	.....	1,450	0.09	.....	.....	182	0.01	6,261	0.38	.....	.....	411	0.02	.....	.....	36
505	0.08	152	0.02	220	0.04	.....	.....	.....	.....	1,509	0.24	.....	.....	346	0.06	.....	.....	37
1,643	0.12	288	0.02	778	0.06	.....	.....	.....	.....	5,735	0.41	.....	.....	444	0.03	.....	.....	38
141	0.01	379	0.03	1,169	0.08	.....	.....	.....	.....	6,395	0.43	.....	.....	50	(2)	.....	.....	39
400	0.08	225	0.04	418	0.08	.....	.....	45	0.01	1,835	0.35	.....	.....	1,256	0.24	.....	.....	40
1,463	0.08	487	0.03	513	0.03	.....	.....	388	0.02	7,598	0.43	.....	.....	314	0.02	.....	.....	41
967	0.07	320	0.02	480	0.03	.....	.....	.....	.....	6,000	0.43	.....	.....	188	0.01	.....	.....	42
34,746	0.35	545	0.01	11,759	0.12	.....	.....	.....	.....	35,428	0.35	.....	.....	8,495	0.08	.....	.....	43
1,156	0.13	299	0.03	782	0.09	.....	.....	230	0.03	4,980	0.55	.....	.....	960	0.11	.....	.....	44
2,260	0.11	337	0.02	1,586	0.08	.....	.....	.....	.....	10,691	0.51	1,500	0.07	1,711	0.08	.....	.....	45
5,400	0.30	.....	.....	1,831	0.10	.....	.....	.....	.....	11,229	0.61	.....	.....	.....	.....	.....	.....	46
1,230	0.19	122	0.02	1,200	0.18	.....	.....	.....	.....	2,899	0.44	.....	.....	262	0.04	.....	.....	47
1,761	0.07	394	0.02	1,611	0.06	.....	.....	.....	.....	9,744	0.38	.....	.....	10,250	0.40	.....	.....	48
787	0.05	191	0.01	918	0.06	.....	.....	.....	.....	6,844	0.47	.....	.....	382	0.03	.....	.....	49
3,067	0.14	271	0.01	690	0.03	.....	.....	135	0.01	10,269	0.47	206	0.01	1,158	0.05	.....	.....	50
1,781	0.11	615	0.04	701	0.04	.....	.....	.....	.....	7,299	0.45	.....	.....	70	(2)	.....	.....	51
665	0.04	185	0.01	1,404	0.09	.....	.....	98	0.01	6,028	0.40	.....	.....	73	(2)	.....	.....	52
8,214	0.20	1,841	0.05	4,334	0.11	.....	.....	.....	.....	19,141	0.47	388	0.01	3,235	0.08	.....	.....	53
144	0.01	360	0.02	4,001	0.21	.....	.....	.....	.....	9,135	0.47	.....	.....	414	0.02	.....	.....	54
1,931	0.11	494	0.03	1,433	0.08	.....	.....	.....	.....	7,591	0.45	.....	.....	1,308	0.08	.....	.....	55
4,000	0.10	240	0.01	5,000	0.12	.....	.....	.....	.....	15,685	0.39	.....	.....	1,901	0.05	.....	.....	56
2,991	0.49	262	0.04	288	0.05	.....	.....	.....	.....	1,691	0.28	.....	.....	274	0.04	.....	.....	57
1,270	0.06	472	0.02	1,995	0.09	.....	.....	.....	.....	9,227	0.43	86	(2)	306	0.02	.....	.....	58
3,725	0.11	1,072	0.03	3,912	0.12	.....	.....	.....	.....	16,542	0.49	.....	.....	6,093	0.18	.....	.....	59
687	0.14	.....	.....	401	0.08	.....	.....	.....	.....	2,634	0.55	.....	.....	267	0.06	.....	.....	60
596	0.05	186	0.02	591	0.05	.....	.....	4	(2)	5,430	0.45	.....	.....	437	0.04	.....	.....	61
3,079	0.10	1,319	0.04	1,792	0.06	.....	.....	.....	.....	7,307	0.24	7,441	0.24	3,576	0.12	.....	.....	62
223	0.01	436	0.03	1,201	0.07	.....	.....	.....	.....	6,997	0.42	.....	.....	291	0.02	.....	.....	63
853	0.10	163	0.02	1,085	0.12	.....	.....	822	0.09	3,176	0.36	.....	.....	984	0.11	.....	.....	64
100	0.02	156	0.03	1,987	0.39	.....	.....	.....	.....	2,546	0.50	.....	.....	29	0.01	.....	.....	65
1,615	0.11	305	0.02	2,558	0.17	.....	.....	448	0.03	5,175	0.34	.....	.....	704	0.05	.....	.....	66
2,115	0.10	600	0.03	1,893	0.09	.....	.....	1,097	0.05	9,103	0.43	.....	.....	667	0.03	.....	.....	67
1,522	0.10	465	0.03	1,690	0.11	.....	.....	.....	.....	8,013	0.51	.....	.....	213	0.01	.....	.....	68
712	0.03	533	0.02	665	0.03	.....	.....	95	(2)	10,162	0.44	.....	.....	272	0.01	.....	.....	69
1,270	0.05	615	0.02	1,853	0.07	.....	.....	1,166	0.05	10,071	0.39	367	0.01	1,455	0.06	.....	.....	70
4,019	0.12	824	0.02	2,799	0.08	.....	.....	1,101	0.03	15,464	0.47	.....	.....	7,174	0.22	.....	.....	71
.....	.....	246	0.02	616	0.05	.....	.....	.....	.....	6,551	0.48	.....	.....	338	0.02	.....	.....	72
.....	.....	110	0.02	404	0.09	.....	.....	.....	.....	3,375	0.75	105	0.02	.....	.....	.....	.....	73
3,520	0.16	546	0.02	638	0.03	.....	.....	.....	.....	9,534	0.43	.....	.....	93	(2)	.....	.....	74
193,573	0.95	6,440	0.03	7,958	0.04	.....	.....	6,000	0.03	23,431	0.12	63	(2)	41,871	0.21	.....	.....	75
303	0.02	267	0.01	932	0.05	.....	.....	.....	.....	7,604	0.41	.....	.....	1,101	0.06	.....	.....	76
755	0.05	392	0.03	219	0.01	.....	.....	.....	.....	5,861	0.39	104	0.01	1,172	0.08	.....	.....	77
11,291	0.39	50	(2)	167	0.01	.....	.....	.....	.....	9,893	0.34	.....	.....	112	(2)	.....	.....	78
564	0.02	1,197	0.05	1,144	0.04	.....	.....	1,348	0.05	10,031	0.39	.....	.....	498	0.02	.....	.....	79

[2] Less than one-half of 1 cent.

TABLE 4.—REVENUE RECEIPTS OF COUNTIES,

[For a text discussion

	COUNTY.	Population, estimated as of July 1, 1913.	REVENUE RECEIPTS. Total.	Per capita.	General property taxes. Total.	Per capita.	Special property taxes. Total.	Per capita.	Poll taxes. Total.	Per capita.	Special assessments and charges for outlays. Total.	Per capita.	Business taxes. Total.	Per capita.	Liquor licenses and other imposts. Total.	Per capita.
	TENNESSEE—Continued.															
1	Tipton	29,518	$92,710	$3.14	$71,819	$2.43			$5,813	$0.20						
2	Trousdale	[1] 5,874	21,330	3.63	16,775	2.86			1,031	0.18						
3	Unicoi	7,637	20,662	2.71	14,255	1.87			1,464	0.19						
4	Union	[1] 11,414	25,897	2.27	15,384	1.35			3.548	0.31						
5	Van Buren	[1] 2,784	16,931	6.08	14,395	5.17			680	0.24						
6	Warren	16,573	53,278	3.21	34,554	2.08			8,536	0.52						
7	Washington	31,034	98,396	3.17	74,270	2.39			4,496	0.14						
8	Wayne	[1] 12,062	27,373	2.27	15,743	1.31			2,694	0.22						
9	Weakley	[1] 31,929	116,794	3.66	93,407	2.93			4,839	0.15						
10	White	15,830	49,282	3.11	40,626	2.57			2,150	0.14						
11	Williamson	[1] 24,213	94,006	3.88	70,538	2.91			4,228	0.17						
12	Wilson	[1] 25,394	73,213	2.88	59,555	2.35			4,810	0.19						
	TEXAS.															
13	Total	4,171,997	$13,100,016	$3.14	$11,063,779	$2.65			$169,310	$0.04	$3,106	(2)			$377,600	$0.09
14	Anderson	30,181	112,344	3.73	82,883	2.75			1,504	0.05					2,250	0.07
15	Andrews	1,264	7,301	5.78	6,783	5.37			52	0.04						
16	Angelina	19,077	29,084	1.52	25,315	1.33			677	0.04						
17	Aransas	2,232	19,301	8.65	18,039	8.08			118	0.05					400	0.18
18	Archer	7,830	32,620	4.17	31,617	4.04			388	0.05						
19	Armstrong	3,161	18,052	5.71	14,514	4.59			60	0.02						
20	Atascosa	10,932	41,873	3.83	39,047	3.57			315	0.03						
21	Austin	[1] 17,699	55,763	3.15	41,209	2.33			844	0.05					4,370	0.25
22	Bandera	[1] 4,921	14,181	2.88	12,154	2.47			422	0.09						
23	Bastrop	[1] 25,344	54,414	2.15	46,179	1.82			1,136	0.04					3,550	0.14
24	Baylor	10,151	24,946	2.46	21,685	2.14			340	0.03						
25	Bee	13,509	52,150	3.86	46,825	3.47			117	0.01					1,531	0.11
26	Bell	50,371	101,770	2.02	76,813	1.52			1,972	0.04					7,969	0.16
27	Bexar	136,004	407,429	3.00	320,771	2.36									37,969	0.28
28	Blanco	[1] 4,311	12,503	2.90	11,363	2.64			53	0.01					469	0.11
29	Borden	1,584	12,025	7.59	11,239	7.10			149	0.09						
30	Bosque	19,540	64,352	3.29	60,537	3.10			881	0.05						
31	Bowie	37,475	27,002	0.72	19,469	0.52			969	0.03						
32	Brazoria	[1] 13,299	86,653	6.52	82,851	6.23			793	0.06						
33	Brazos	18,939	62,046	3.28	50,294	2.66			481	0.03	105	$0.01			5,094	0.27
34	Brewster	6,151	30,761	5.00	28,093	4.57			155	0.03						
35	Briscoe	2,458	11,236	4.57	10,525	4.28										
36	Brooks	(3)	34,497	(4)	33,933	(4)			168	(4)						
37	Brown	25,182	50,936	2.02	44,641	1.77			1,316	0.05						
38	Burleson	18,791	57,111	3.04	44,386	2.36			786	0.04					4,312	0.23
39	Burnet	10,830	15,407	1.42	13,145	1.21			957	0.09						
40	Caldwell	25,040	67,922	2.71	56,980	2.28			2,164	0.09					2,080	0.08
41	Calhoun	4,037	27,880	6.91	25,572	6.33			177	0.04					1,409	0.35
42	Callahan	14,340	24,123	1.68	22,566	1.57			395	0.03						
43	Cameron	[5] 30,752	72,457	(4)	54,878	(4)			900	(4)					4,213	(4)
44	Camp	9,684	18,729	1.93	17,128	1.77			426	0.04						
45	Carson	2,666	12,968	4.86	11,750	4.41										
46	Cass	29,128	30,076	1.03	27,183	0.93			1,125	0.04						
47	Castro	2,322	6,316	2.72	5,629	2.42			76	0.03						
48	Chambers	4,620	27,268	5.90	26,507	5.74			179	0.04					350	0.08
49	Cherokee	30,300	45,869	1.51	41,001	1.35			954	0.03						
50	Childress	11,942	26,742	2.24	25,000	2.09										
51	Clay	19,582	48,472	2.48	39,661	2.03			581	0.03						
52	Coke	7,381	16,245	2.20	15,345	2.08			193	0.03						
53	Coleman	26,694	44,714	1.68	39,784	1.49			2,122	0.08						
54	Collin	[1] 49,021	119,004	2.43	96,840	1.98			2,500	0.05						
55	Collingsworth	6,521	24,976	3.83	24,158	3.70			251	0.04						
56	Colorado	17,825	57,103	3.20	47,846	2.68			629	0.04					4,078	0.23
57	Comal	8,897	30,804	3.46	21,352	2.40			330	0.04	148	0.02			2.992	0.34
58	Comanche	28,544	43,044	1.51	37.745	1.32			2,587	0.09						
59	Concho	8,352	17,822	2.13	16,123	1.93			396	0.05						
60	Cooke	[1] 26,603	78,929	2.97	74,240	2.79			1,179	0.04						
61	Coryell	21,832	57,094	2.62	53,708	2.46			1,056	0.05						
62	Cottle	5,498	24,123	4.39	22,280	4.05			154	0.03						
63	Crockett	[1] 1,296	17,154	13.24	16,327	12.60			46	0.04						
64	Crosby	2,083	9,487	4.55	9,291	4.46			56	0.03						
65	Culberson	(6)	11,685	(4)	9,107	(4)			41	(4)					375	(4)
66	Dallam	5,253	15,151	2.88	12,047	2.29			127	0.02						
67	Dallas	152,975	846,611	5.56	685,154	4.48			9,357	0.06					37,975	0.25
68	Dawson	3,062	8,892	2.90	8,618	2.81			82	0.03						
69	De Witt	24,212	71,270	2.94	59,084	2.44			1,023	0.04					5,459	0.23
70	Deaf Smith	4,948	27,453	5.55	25,167	5.09			123	0.02						
71	Delta	[1] 14,566	38,367	2.63	32,850	2.26			1,674	0.11						
72	Denton	32,212	82,807	2.57	68,426	2,12			1,635	0.05						
73	Dickens	3,722	31,180	8.38	30,002	8.06			353	0.09						

[1] Population enumerated as of Apr. 15, 1910; decrease since 1900; no estimate made.
[2] Less than one-half of 1 cent.
[3] Population not estimated; Brooks County organized in 1911 from parts of Hidalgo, Starr, and Zapata Counties.

TOTAL AND PER CAPITA: 1913—Continued.

of this table, see page 66.]

REVENUE RECEIPTS—continued.																		
Other business licenses.		Nonbusiness license taxes.		Fines, forfeits, and escheats.		Highway privileges.		Interest and rents.		Subventions and grants.		Donations and gifts.		Earnings of general departments and miscellaneous.		Earnings of public service enterprises.		
Total.	Per capita.	Total.	Per capita.	Total.	Per capita.	Total.	Per capita.	Total.	Per capita.	Total.	Per capita.	Total.	Per capita.	Total.	Per capita.	Total.	Per capita.	
TENNESSEE—Continued.																		
$2,193	$0.07	$840	$0.03	$1,549	$0.05					$9,844	$0.33			$652	$0.02			1
261	0.04	122	0.02	644	0.11			$63	$0.01	2,196	0.37			238	0.04			2
1,398	0.18			166	0.02					2,949	0.39			430	0.06			3
1,360	0.12			250	0.02					5,020	0.44			335	0.03			4
		78	0.03	107	0.04					1,611	0.58			60	0.02			5
551	0.03	284	0.02	2,152	0.13			510	0.03	6,649	0.40			42	(2)			6
6,210	0.20	732	0.02	2,023	0.07					9,809	0.32			856	0.03			7
1,713	0.14	160	0.01	1,427	0.12					5,505	0.46			131	0.01			8
2,477	0.08	993	0.03	1,331	0.04					12,254	0.38	$156	(2)	1,337	0.04			9
60	(2)	168	0.01	519	0.03			404	0.03	5,044	0.32			311	0.02			10
3,725	0.15			2,871	0.12			31	(2)	12,613	0.52							11
848	0.03	362	0.01	941	0.04			791	0.03	4,225	0.17	70	(2)	1,611	0.06			12
TEXAS.																		
$105,610	$0.03	$23,249	$0.01	$390,297	$0.09	$5,432	(2)	$393,569	$0.09					$568,064	$0.14			13
1,665	0.06			8,809	0.29			13,049	0.43					2,184	0.07			14
				31	0.02			54	0.04					381	0.30			15
346	0.02			966	0.05			1,289	0.07					491	0.03			16
88	0.04			134	0.06			496	0.22					26	0.01			17
20	(2)			303	0.04			73	0.01					219	0.03			18
67	0.02			133	0.04			3,090	0.98					188	0.06			19
183	0.02	163	0.01	162	0.01			495	0.05					1,508	0.14			20
94	0.01			1,553	0.09			6,626	0.37					1,067	0.06			21
32	0.01			130	0.03			600	0.12					843	0.17			22
172	0.01			1,530	0.06			942	0.04					905	0.04			23
116	0.01			759	0.07			1,377	0.14					669	0.07			24
361	0.03	313	0.02	1,957	0.14			894	0.07					152	0.01			25
2,003	0.04	975	0.02	2,028	0.04			1,742	0.03					8,268	0.16			26
4,571	0.03	2,916	0.02	3,368	0.02			11,080	0.08					26,754	0.20			27
38	0.01	51	0.01	435	0.10									94	0.02			28
				5	(2)			234	0.15					398	0.25			29
596	0.03	304	0.02	1,010	0.05			625	0.03					399	0.02			30
277	0.01			4,454	0.12			994	0.03					839	0.02			31
98	0.01			1,009	0.08			1,356	0.10					546	0.04			32
879	0.05	488	0.03	3,724	0.20			219	0.01					762	0.04			33
1,079	0.18			318	0.05			369	0.06					747	0.12			34
				233	0.09			428	0.17					50	0.02			35
136	(4)			167	(4)			93	(4)									36
657	0.03			1,362	0.05			1,704	0.07					1,256	0.05			37
385	0.02	171	0.01	3,640	0.19			1,828	0.10					1,603	0.09			38
193	0.02			297	0.03			610	0.06					205	0.02			39
205	0.01			1,408	0.06			4,749	0.19					336	0.01			40
106	0.03			55	0.02			431	0.11					119	0.03			41
237	0.02			293	0.02			261	0.02					371	0.03			42
506	(4)	375	(4)	607	(4)			10,440	(4)					538	(4)			43
182	0.02			834	0.09			159	0.02									44
57	0.02			108	0.04			891	0.33					162	0.06			45
10	(2)			977	0.03			403	0.01					378	0.01			46
				5	(2)			529	0.23					76	0.03			47
38	0.01			178	0.04									10	(2)			48
320	0.01			2,451	0.08			696	0.02					447	0.01			49
				1,155	0.10			444	0.04					143	0.01			50
202	0.01			226	0.01			588	0.03					7,214	0.37			51
33	(2)			116	0.02			499	0.07					59	0.01			52
279	0.01			1,027	0.04			1,091	0.04					411	0.02			53
881	0.02			7,848	0.16			2,610	0.05					8,325	0.17			54
69	0.01			307	0.05			84	0.01					107	0.02			55
278	0.02			1,414	0.08			1,151	0.06					1,707	0.09			56
91	0.01			486	0.05			4,969	0.56					436	0.05			57
118	(2)			991	0.03			652	0.02					951	0.03			58
7	(2)			507	0.06			285	0.03					504	0.06			59
725	0.03			1,984	0.07			200	0.01					601	0.02			60
425	0.02	296	0.01	1,363	0.06									246	0.01			61
113	0.02			487	0.09			1,089	0.20									62
205	0.16			247	0.19			220	0.17					109	0.08			63
5	(2)			58	0.03									77	0.04			64
				315	(4)			884	(4)					963	(4)			65
185	0.04			986	0.19			330	0.06					1,476	0.28			66
4,325	0.03			21,924	0.14	422	(2)	19,318	0.13					68,136	0.45			67
39	0.01	2	(2)	11	(2)			128	0.04					12	(2)			68
348	0.01			3,722	0.15			565	0.02					1,069	0.04			69
137	0.03			821	0.17									1,205	0.24			70
393	0.03			2,096	0.14			560	0.04					794	0.05			71
738	0.02	512	0.02	3,868	0.12			677	0.02					6,951	0.22			72
63	0.02			119	0.03			508	0.14					135	0.04			73

[4] Per capita not computed.
[5] Includes part of population of Willacy County, organized in 1911 from parts of Cameron and Hidalgo Counties.
[6] Population not estimated; Culberson County, organized in 1911 from part of El Paso County.

TABLE 4.—REVENUE RECEIPTS OF COUNTIES,

[For a text discussion

	COUNTY.	Population, estimated as of July 1, 1913.	REVENUE RECEIPTS. Total.	Per capita.	General property taxes. Total.	General property taxes. Per capita.	Special property taxes. Total.	Special property taxes. Per capita.	Poll taxes. Total.	Poll taxes. Per capita.	Special assessments and charges for outlays. Total.	Special assessments and charges for outlays. Per capita.	Business taxes. Total.	Business taxes. Per capita.	Liquor licenses and other imposts. Total.	Liquor licenses and other imposts. Per capita.
	TEXAS—Continued.															
1	Dimmit	4,225	$27,987	$6.62	$26,873	$6.36			$79	$0.02						
2	Donley	6,106	28,320	4.64	27,953	4.58										
3	Duval	9,119	43,410	4.76	40,438	4.43			60	0.01					$750	$0.03
4	Eastland	25,192	47,987	1.90	41,988	1.67			869	0.03						
5	Ector	1,437	11,602	8.07	11,115	7.73			155	0.11						
6	Edwards	3,982	21,408	5.38	20,233	5.08			377	0.09						
7	El Paso	[2] 61,603	232,116	(3)	194,424	(3)			1,225	(3)					20,531	(3)
8	Ellis	54,788	189,437	3.46	148,458	2.71			2,817	0.05	$341	$0.01				
9	Erath	32,786	70,075	2.14	58,372	1.78			892	0.03	200	0.01				
10	Falls	36,398	86,452	2.38	69,800	1.92			1,045	0.03					5,125	0.14
11	Fannin	[4] 44,801	105,868	2.36	54,007	1.21			2,137	0.05	88	(1)				
12	Fayette	[4] 29,796	71,755	2.41	57,403	1.93			1,298	0.04					6,105	0.20
13	Fisher	15,485	37,976	2.45	34,625	2.24			1,206	0.08						
14	Floyd	5,489	34,718	6.33	32,390	5.90										
15	Foard	7,078	29,598	4.18	27,345	3.86			215	0.03						
16	Fort Bend	18,698	87,807	4.70	75,520	4.04			585	0.03					4,156	0.22
17	Franklin	9,544	32,049	3.36	29,512	3.09			661	0.07						
18	Freestone	21,092	23,054	1.09	16,367	0.78			990	0.05					1,688	0.08
19	Frio	10,420	35,012	3.36	33,791	3.24			163	0.02						
20	Gaines	1,644	6,374	3.88	6,153	3.74			54	0.03						
21	Galveston	44,596	422,725	9.48	365,644	8.20			1,700	0.02					22,990	0.52
22	Garza	2,583	16,245	6.29	15,703	6.08			45	0.02						
23	Gillespie	9,843	22,192	2.25	18,210	1.85			419	0.04	20	(1)			1,567	0.16
24	Glasscock	1,421	9,940	7.00	9,264	6.52			33	0.02						
25	Goliad	10,429	44,836	4.30	39,828	3.82			376	0.04					1,219	0.12
26	Gonzales	[4] 28,055	43,634	1.56	33,992	1.21			707	0.03					2,558	0.09
27	Gray	4,356	19,082	4.38	18,683	4.29										
28	Grayson	66,754	251,732	3.77	217,099	3.25			2,476	0.04						
29	Gregg	14,724	29,773	2.02	27,535	1.87			469	0.03						
30	Grimes	[4] 21,205	51,034	2.41	44,367	2.09			842	0.04					1,875	0.09
31	Guadalupe	26,059	59,231	2.27	49,973	1.92			1,145	0.04	120	(1)			4,031	0.15
32	Hale	9,479	46,001	4.85	43,381	4.58			715	0.08						
33	Hall	10,426	29,591	2.84	28,172	2.70										
34	Hamilton	15,898	72,317	4.55	66,629	4.19			903	0.06						
35	Hansford	1,184	7,150	6.04	6,866	5.80										
36	Hardeman	13,675	32,553	2.38	28,618	2.09			487	0.04	184	0.01				
37	Hardin	15,513	61,317	3.95	50,315	3.24			375	0.02						
38	Harris	132,557	670,092	5.06	540,260	4.08									34,455	0.26
39	Harrison	38,986	72,545	1.86	67,053	1.72			1,133	0.03						
40	Hartley	1,597	13,427	8.41	12,963	8.12			56	0.04						
41	Haskell	20,671	38,322	1.85	32,391	1.57			516	0.02						
42	Hays	15,965	53,697	3.36	49,277	3.09			421	0.03						
43	Hemphill	3,935	33,762	8.58	31,953	8.12										
44	Henderson	20,183	38,867	1.93	36,284	1.80			878	0.04						
45	Hidalgo	[5] 15,966	56,171	(3)	52,828	(3)			239	(3)					1,781	(3)
46	Hill	48,516	89,932	1.85	69,235	1.43			2,402	0.05						
47	Hood	10,288	33,236	3.23	27,506	2.67			489	0.05						
48	Hopkins	32,040	51,435	1.61	41,745	1.30			2,766	0.09						
49	Houston	30,900	43,830	1.42	36,713	1.19			941	0.03						
50	Howard	10,945	37,093	3.39	33,004	3.02			230	0.02						
51	Hunt	48,383	120,123	2.48	92,590	1.91			2,056	0.04						
52	Hutchinson	1,082	5,274	4.87	4,650	4.30										
53	Irion	1,425	9,054	6.35	8,499	5.96			255	0.18						
54	Jack	12,335	34,630	2.81	31,041	2.52			1,530	0.12						
55	Jackson	6,594	87,513	13.27	83,177	12.61			700	0.11					859	0.13
56	Jasper	16,230	53,450	3.29	48,834	3.01			520	0.03						
57	Jeff Davis	1,849	20,158	10.90	19,142	10.35			73	0.04						
58	Jefferson	45,960	266,415	5.80	237,427	5.17			1,033	0.02					14,729	0.32
59	Jim Wells	(6)	34,507	(3)	31,844	(3)			142	(3)					719	(3)
60	Johnson	34,669	104,499	3.01	94,146	2.72			1,565	0.05						
61	Jones	29,902	62,868	2.10	55,855	1.87			782	0.03						
62	Karnes	16,977	55,311	3.26	50,564	2.98			573	0.03					1,656	0.10
63	Kaufman	35,956	82,441	2.29	63,779	1.77			1,398	0.04						
64	Kendall	4,652	13,244	2.85	11,143	2.40			216	0.05					1,178	0.25
65	Kent	3,225	18,263	5.66	17,392	5.39			290	0.09						
66	Kerr	5,676	18,148	3.20	15,731	2.77			208	0.04					780	0.14
67	Kimble	3,507	10,588	3.02	9,828	2.80			231	0.07						
68	King	914	10,195	11.15	9,713	10.63			96	0.11						
69	Kinney	3,710	30,936	8.34	28,215	7.61			80	0.02					1,000	0.27
70	Knox	11,997	25,290	2.11	24,253	2.02			324	0.03						
71	La Salle	5,541	28,557	5.15	25,967	4.69			113	0.02					1,031	0.19
72	Lamar	[4] 46,544	93,097	2.00	64,595	1.39			1,570	0.03						
73	Lamb	705	5,297	7.51	4,680	6.64										
74	Lampasas	9,826	35,219	3.58	32,670	3.32			1,051	0.11						
75	Lavaca	[4] 26,418	44,151	1.67	34,861	1.32			1,170	0.04					5,208	0.20

[1] Less than one-half of 1 cent.
[2] Includes population of Culberson County, organized in 1911 from part of El Paso County.
[3] Per capita not computed.
[4] Population enumerated as of Apr. 15, 1910; decrease since 1900; no estimate made.

TOTAL AND PER CAPITA: 1913—Continued.

of this table, see page 66.]

REVENUE RECEIPTS—continued.																		
Other business licenses.		Nonbusiness license taxes.		Fines, forfeits, and escheats.		Highway privileges.		Interest and rents.		Subventions and grants.		Donations and gifts.		Earnings of general departments and miscellaneous.		Earnings of public service enterprises.		
Total.	Per capita.	Total.	Per capita.	Total.	Per capita.	Total.	Per capita.	Total.	Per capita.	Total.	Per capita.	Total.	Per capita.	Total.	Per capita.	Total.	Per capita.	
TEXAS—Continued.																		
$254	$0.06	$33	$0.01	$131	$0.03			$50	$0.01					$537	$0.13			1
38	0.01			252	0.04									77	0.01			2
1,434	0.16	193	0.02											530	0.06			3
39	(1)	350	0.01	806	0.03			217	0.01					3,718	0.15			4
36	0.03			37	0.03			193	0.13					66	0.05			5
22	0.01			127	0.03			474	0.12					175	0.04			6
1,542	(3)			2,072	(3)			2,647	(3)					9,675	(3)			7
975	0.02	1,090	0.02	13,209	0.24			2,828	0.05					19,719	0.36			8
159	(1)	393	0.01	4,261	0.13			1,573	0.05					4,225	0.04			9
93	(1)	708	0.02	5,640	0.15			2,605	0.07					1,436	0.13			10
1,217	0.03			5,765	0.13			1,590	0.04					41,064	0.92			11
362	0.01			2,236	0.08			3,544	0.12					807	0.03			12
120	0.01	107	0.01	215	0.01			1,475	0.10					228	0.01			13
95	0.02			581	0.11			190	0.03					1,462	0.27			14
90	0.01			562	0.08			915	0.13					471	0.07			15
235	0.01			4,241	0.23			2,594	0.14					476	0.03			16
				1,410	0.15			53	0.01					413	0.04			17
45	(1)	343	0.02	3,312	0.16			151	0.01					158	0.01			18
102	0.01	246	0.02	158	0.02			482	0.05					70	0.01			19
				19	0.01			98	0.06					50	0.03			20
				3,805	0.09			14,075	0.32					14,511	0.33			21
90	0.03	120	0.05	36	0.01			194	0.08					57	0.02			22
118	0.01			176	0.02			1,459	0.15					223	0.02			23
				5	(1)			482	0.34					156	0.11			24
271	0.03	204	0.02	396	0.04			2,338	0.22					204	0.02			25
242	0.01			2,751	0.10			2,997	0.11					387	0.01			26
239	0.05			150	0.03									10	(1)			27
3,036	0.05			3,926	0.06			14,253	0.21					10,942	0.16			28
135	0.01			1,437	0.10			197	0.01									29
259	0.01			2,427	0.11			621	0.03					643	0.03			30
309	0.01			1,252	0.05			1,882	0.07					519	0.02			31
215	0.02			506	0.05			833	0.09					351	0.04			32
103	0.01			814	0.08			347	0.03					155	0.01			33
319	0.02	600	0.04	1,931	0.12			622	0.04					1,133	0.07			34
				43	0.04			224	0.19					17	0.01			35
327	0.02			916	0.07			1,671	0.12					350	0.03			36
3,946	0.25			1,323	0.09			5,181	0.33					177	0.01			37
9,160	0.07			9,526	0.07			4,256	0.03					72,435	0.55			38
484	0.01			2,897	0.07			250	0.01					728	0.02			39
27	0.02			50	0.03			310	0.19					21	0.01			40
107	0.01	192	0.01	728	0.04			280	0.01					4,108	0.20			41
347	0.02			1,357	0.09			1,395	0.09					900	0.06			42
172	0.04			374	0.10			963	0.24					300	0.08			43
330	0.02	501	0.02	415	0.02			342	0.02					117	0.01			44
756	(3)			567	(3)													45
371	0.01	790	0.02	4,396	0.09			6,037	0.12					6,701	0.13			46
270	0.03	143	0.01	2,036	0.20			1,175	0.11					1,617	0.16			47
707	0.02			3,569	0.11			1,834	0.06					814	0.03			48
432	0.01			3,762	0.12									1,982	0.06			49
134	0.01			541	0.05			2,803	0.26					381	0.03			50
1,088	0.02			4,805	0.10			2,188	0.05					17,396	0.36			51
				17	0.02			587	0.54					20	0.02			52
19	0.01			40	0.03			241	0.17									53
123	0.01	245	0.02	535	0.04			469	0.04					687	0.06			54
137	0.02			1,222	0.19			767	0.12					651	0.10			55
418	0.03			3,583	0.22			95	0.01									56
108	0.06			140	0.08			306	0.17					389	0.21			57
1,300	0.03			5,152	0.11			6,774	0.15									58
212	(3)			410	(3)			1,180	(3)									59
1,122	0.03	516	0.01	2,055	0.06			1,065	0.03					4,030	0.12			60
149	0.01	263	0.01	618	0.02			729	0.02					4,472	0.15			61
934	0.06	320	0.02	1,108	0.07									156	0.01			62
1,001	0.03			6,763	0.19			258	0.01					9,242	0.26			63
103	0.02			111	0.02			482	0.10					11	(1)			64
24	0.01			147	0.05			300	0.11					50	0.02			65
68	0.01	93	0.02	259	0.05			775	0.14					234	0.04			66
				278	0.08			89	0.02					162	0.05			67
20	0.02			27	0.03			196	0.21					143	0.16			68
31	0.01	33	0.01	459	0.12			40	0.01					1,078	0.29			69
72	0.01			318	0.03			228	0.02					95	0.01			70
85	0.02	112	0.02	134	0.02			568	0.10					547	0.10			71
1,359	0.03			7,273	0.16			7,205	0.15					11,095	0.24			72
5	0.01			118	0.17			462	0.66					32	0.05			73
190	0.02			749	0.08									553	0.06			74
246	0.01			2,018	0.08			479	0.02					169	0.01			75

[5] Includes part of population of Brooks County, organized in 1911 from parts of Hidalgo, Starr, and Zapata Counties. Also includes part of population of Willacy County, organized in 1911 from parts of Cameron and Hidalgo Counties.

[6] Population not estimated; Jim Wells County organized in 1911 from part of Nueces County.

TABLE 4.—REVENUE RECEIPTS OF COUNTIES,

[For a text discussion

	COUNTY.	Population, estimated as of July 1, 1913.	REVENUE RECEIPTS. Total.	Per capita.	General property taxes. Total.	General property taxes. Per capita.	Special property taxes. Total.	Special property taxes. Per capita.	Poll taxes. Total.	Poll taxes. Per capita.	Special assessments and charges for outlays. Total.	Special assessments and charges for outlays. Per capita.	Business taxes. Total.	Business taxes. Per capita.	Liquor license and other imposts. Total.	Liquor license and other imposts. Per capita.
	TEXAS—Continued.															
1	Lee	[1] 13,132	$32,313	$2.46	$26,288	$2.00			$1,159	$0.09					$1,750	$0.13
2	Leon	[1] 16,583	42,727	2.58	41,001	2.47			546	0.03						
3	Liberty	11,525	64,086	5.56	55,330	4.80			450	0.04					3,000	0.26
4	Limestone	35,286	83,239	2.36	70,892	2.01			1,139	0.03						
5	Lipscomb	3,232	18,642	5.77	17,867	5.53										
6	Live Oak	3,824	20,776	5.43	19,704	5.15			130	0.03						
7	Llano	[1] 6,520	25,290	3.88	23,540	3.61			230	0.04						
8	Loving	319	1,359	4.26	1,359	4.26										
9	Lubbock	4,706	26,314	5.59	23,892	5.08			382	0.08						
10	Lynn	2,263	9,806	4.33	9,300	4.11			104	0.05						
11	McCulloch	16,473	40,064	2.43	35,206	2.14			326	0.02						
12	McLennan	77,629	154,179	1.99	119,264	1.54			1,994	0.02					15,219	0.20
13	McMullen	1,112	7,995	7.19	7,189	6.46			30	0.03						
14	Madison	[1] 10,318	17,855	1.73	15,841	1.54			972	0.09						
15	Marion	[1] 10,472	29,413	2.81	27,403	2.62			600	0.06						
16	Martin	1,945	8,446	4.34	8,068	4.15			49	0.03						
17	Mason	5,719	31,370	5.49	28,689	5.02			727	0.13	$297	$0.05			556	0.10
18	Matagorda	16,030	73,546	4.59	69,895	4.36			545	0.03						
19	Maverick	5,504	24,614	4.47	22,039	4.00			142	0.03					500	0.09
20	Medina	15,245	30,321	1.99	23,958	1.57			1,389	0.09					2,150	0.14
21	Menard	2,933	8,303	2.83	7,140	2.43			131	0.04					563	0.19
22	Midland	4,023	13,760	3.42	12,999	3.23			83	0.02						
23	Milam	[1] 36,780	66,999	1.82	44,303	1.20			1,294	0.04					4,969	0.14
24	Mills	10,292	28,404	2.76	24,518	2.38			788	0.08						
25	Mitchell	10,939	47,609	4.35	44,641	4.08			361	0.03						
26	Montague	25,228	66,885	2.65	61,935	2.46			1,379	0.05						
27	Montgomery	[1] 15,679	63,775	4.07	59,237	3.78			461	0.03					1,650	0.11
28	Moore	674	5,937	8.81	5,475	8.12										
29	Morris	11,160	18,976	1.70	17,622	1.58			300	0.03						
30	Motley	2,766	15,387	5.56	14,557	5.26			133	0.05						
31	Nacogdoches	28,297	53,133	1.88	39,404	1.39			1,248	0.04						
32	Navarro	48,271	98,046	2.03	76,438	1.58			1,793	0.04						
33	Newton	12,009	62,864	5.23	60,513	5.04			1,812	0.15						
34	Nolan	15,048	40,816	2.71	31,931	2.12			1,054	0.07						
35	Nueces	[3] 25,697	96,836	(4)	90,115	(4)			933	(4)					3,389	(4)
36	Ochiltree	2,036	8,655	4.25	8,611	4.23										
37	Oldham	963	18,296	20.93	17,384	18.05			75	0.08					30	0.03
38	Orange	10,704	47,696	4.46	40,132	3.75			537	0.05					1,500	0.14
39	Palo Pinto	21,849	63,084	2.89	47,322	2.17			2,481	0.11	558	0.03			3,191	0.15
40	Panola	[1] 20,424	33,626	1.65	31,434	1.54			1,026	0.05						
41	Parker	26,496	73,526	2.77	64,137	2.42			4,158	0.16						
42	Parmer	2,050	14,006	6.83	11,282	5.50			86	0.04						
43	Pecos	2,290	30,499	13.32	28,668	12.52			94	0.04					554	0.24
44	Polk	18,439	26,847	1.46	20,986	1.14			950	0.05						
45	Potter	15,870	52,355	3.30	45,319	2.86			384	0.02						
46	Presidio	5,720	29,238	5.11	27,369	4.78			133	0.02					375	0.07
47	Rains	7,000	19,869	2.84	12,901	1.84			488	0.07						
48	Randall	4,074	27,369	6.72	25,415	6.24			209	0.05						
49	Reagan	472	7,836	16.60	7,509	15.91			29	0.06						
50	Red River	[1] 28,564	53,816	1.88	40,649	1.42			1,351	0.05						
51	Reeves	5,218	14,256	2.73	12,687	2.43			120	0.02						
52	Refugio	3,194	15,729	4.92	14,505	4.54			187	0.06					386	0.12
53	Roberts	1,056	12,651	11.98	11,176	10.58			74	0.07						
54	Robertson	[1] 27,454	64,952	2.37	52,952	1.93			726	0.03					4,221	0.15
55	Rockwall	[1] 8,072	24,521	3.04	21,943	2.72			444	0.06						
56	Runnels	25,886	44,385	1.71	40,381	1.56			1,466	0.06						
57	Rusk	27,220	35,370	1.30	32,514	1.19			1,137	0.04						
58	Sabine	9,291	37,267	4.01	27,907	3.00			346	0.04						
59	San Augustine	12,182	43,756	3.59	38,048	3.12			412	0.03						
60	San Jacinto	[1] 9,542	20,123	2.11	18,473	1.94			340	0.04					373	0.04
61	San Patricio	8,909	35,190	3.95	32,444	3.64			218	0.02					1,125	0.13
62	San Saba	12,439	43,702	3.51	42,148	3.39			167	0.01	144	0.01				
63	Schleicher	2,339	11,098	4.74	10,139	4.33			128	0.05						
64	Scurry	13,122	24,811	1.89	21,538	1.64			528	0.04						
65	Shackleford	4,766	22,490	4.72	19,046	4.00			317	0.07						
66	Shelby	28,361	53,341	1.88	47,513	1.68			962	0.03						
67	Sherman	1,788	7,608	4.26	7,050	3.94			56	0.03						
68	Smith	43,167	97,489	2.26	79,663	1.85			2,084	0.05						
69	Somervell	4,070	11,044	2.71	9,341	2.30			322	0.08	189	0.05				
70	Starr	[5] 13,696	11,914	(4)	11,191	(4)			358	(4)					302	(4)
71	Stephens	8,471	19,075	2.25	15,285	1.80			353	0.04						
72	Sterling	1,612	13,980	8.67	11,302	7.01			75	0.05						
73	Stonewall	6,337	31,779	5.01	31,044	4.90			105	0.02						
74	Sutton	[1] 1,569	15,714	10.02	14,299	9.11			98	0.06					525	0.33
75	Swisher	4,917	19,325	3.93	17,316	3.52										

[1] Population enumerated as of Apr. 15, 1910; decrease since 1900; no estimate made.
[2] Less than one-half of 1 cent.
[3] Includes population of Jim Wells County, organized in 1911 from part of Nueces County.

TOTAL AND PER CAPITA: 1913—Continued.

of this table, see page 66.]

REVENUE RECEIPTS—continued.																		
Other business licenses.		Nonbusiness license taxes.		Fines, forfeits, and escheats.		Highway privileges.		Interest and rents.		Subventions and grants.		Donations and gifts.		Earnings of general departments and miscellaneous.		Earnings of public service enterprises.		
Total.	Per capita.	Total.	Per capita.	Total.	Per capita.	Total.	Per capita.	Total.	Per capita.	Total.	Per capita.	Total.	Per capita.	Total.	Per capita.	Total.	Per capita.	
TEXAS—Continued.																		
$146	$0.01			$1,588	$0.12			$707	$0.05					$675	$0.05			1
40	(2)			814	0.05									326	0.02			2
1,088	0.09			600	0.05			2,256	0.20					1,362	0.12			3
518	0.01	$621	$0.02	2,810	0.08			3,266	0.09					3,993	0.11			4
99	0.03			120	0.04			541	0.17					15	(2)			5
8	(2)	27	0.01	356	0.09									551	0.14			6
290	0.04	75	0.01	318	0.05			383	0.06					434	0.06			7
																		8
254	0.05	63	0.01	418	0.09			854	0.18					451	0.10			9
33	0.01	31	0.01	57	0.03			90	0.04					191	0.08			10
320	0.02			692	0.04			2,904	0.18					616	0.04			11
977	0.01	2,295	0.03	5,486	0.07			3,214	0.04					5,730	0.07			12
33	0.03	12	0.01	13	0.01			39	0.04					679	0.61			13
190	0.02			322	0.03			445	0.04					85	0.01			14
125	0.01			729	0.07			556	0.05									15
4	(2)			2	(2)			125	0.06					198	0.10			16
142	0.02			390	0.07			531	0.09					28	(2)			17
287	0.02			787	0.05			1,789	0.11					243	0.02			18
30	0.01	135	0.02	371	0.07			135	0.02					1,262	0.23			19
186	0.01	276	0.02	1,266	0.08			958	0.06					138	0.01			20
135	0.05			234	0.08									100	0.04			21
237	0.06			310	0.08			51	0.01					80	0.02			22
1,247	0.03	939	0.03	9,865	0.27			3,726	0.10					656	0.02			23
52	0.01			306	0.03			1,996	0.19					744	0.07			24
169	0.02			186	0.02			714	0.07					1,538	0.14			25
524	0.02			1,480	0.06			899	0.04					668	0.03			26
349	0.02			1,683	0.11			339	0.02					50	(2)			27
				218	0.32			235	0.34					9	0.01			28
176	0.02			788	0.07													29
88	0.01			282	0.10			49	0.02					328	0.12			30
1,534	0.05			6,692	0.24			659	0.02					3,596	0.13			31
1,327	0.03	937	0.02	4,947	0.10			2,573	0.05					10,031	0.21			32
146	0.01			321	0.03			72	0.01									33
354	0.02	216	0.01	660	0.04			6,172	0.41					429	0.03			34
2,125	(4)			274	(4)													35
29	0.01			2	(2)									13	0.01			36
19	0.02							654	2.61					134	0.14			37
120	0.01			888	0.08			4,519	0.42									38
2,856	0.13	204	0.01	1,036	0.05			2,238	0.10					3,198	0.15			39
136	0.01			1,030	0.05													40
294	0.01	300	0.01	932	0.04			277	0.01					3,428	0.13			41
287	0.14			1,721	0.84			473	0.23					157	0.08			42
191	0.08			215	0.09			537	0.23					240	0.10			43
				2,994	0.16			1,535	0.08					382	0.02			44
579	0.04			1,993	0.13			2,288	0.14					1,792	0.11			45
46	0.01			920	0.16			121	0.02					274	0.05			46
				3,533	0.50			630	0.09					2,317	0.33			47
12	(2)			337	0.08			908	0.22					488	0.12			48
				87	0.18			97	0.21					114	0.24			49
585	0.02			9,328	0.33			1,180	0.04					723	0.03			50
182	0.03			204	0.04			242	0.05					821	0.16			51
103	0.03			124	0.04			350	0.11					74	0.02			52
16	0.02			130	0.12			572	0.54					683	0.65			53
515	0.02	598	0.02	1,310	0.05			2,921	0.11					1,709	0.06			54
204	0.03			1,218	0.15			287	0.04					425	0.05			55
331	0.01			699	0.03			1,112	0.04					396	0.02			56
164	0.01	19	(2)	1,536	0.06													57
140	0.02			2,245	0.24									6,629	0.71			58
131	0.01			4,923	0.40			242	0.02									59
172	0.02			370	0.04			163	0.02					232	0.02			60
179	0.02			278	0.03			368	0.04					578	0.06			61
100	0.01			447	0.04			452	0.04					244	0.02			62
12	0.01			251	0.11			220	0.09					348	0.15			63
252	0.02	135	0.01	1,112	0.08			358	0.03					888	0.07			64
1	(2)	32	0.01	297	0.06			105	0.02					2,692	0.56			65
130	(2)			4,002	0.14			734	0.03									66
12	0.01			50	0.03			348	0.19					92	0.05			67
1,225	0.03			5,432	0.13			3,498	0.08					5,587	0.13			68
12	(2)	99	0.02	299	0.07			56	0.01					726	0.18			69
40	(4)			23	(4)													70
24	(2)	87	0.01	495	0.06			322	0.04					2,509	0.30			71
				47	0.03			2,477	1.54					79	0.05			72
				135	0.02			420	0.07					75	0.01			73
61	0.04			88	0.06			369	0.24					274	0.17			74
178	0.04			681	0.14			875	0.18					275	0.06			75

[4] Per capita not computed.
[5] Includes part of population of Brooks County, organized in 1911 from parts of Hidalgo, Starr, and Zapata Counties.

TABLE 4.—REVENUE RECEIPTS OF COUNTIES,

[For a text discussion

	COUNTY.	Population, estimated as of July 1, 1913.	REVENUE RECEIPTS. Total.	Per capita.	General property taxes. Total.	General property taxes. Per capita.	Special property taxes. Total.	Special property taxes. Per capita.	Poll taxes. Total.	Poll taxes. Per capita.	Special assessments and charges for outlays. Total.	Special assessments and charges for outlays. Per capita.	Business taxes. Total.	Business taxes. Per capita.	Liquor licenses and other imposts. Total.	Liquor licenses and other imposts. Per capita.
	TEXAS—Continued.															
1	Tarrant	126,829	$485,881	$3.83	$317,916	$2.51			$3,255	$0.03	$403	(1)			$23,481	$0.19
2	Taylor	31,423	72,525	2.32	67,039	2.13			694	0.02						
3	Terrell	1,581	17,311	10.95	15,783	9.98			53	0.03					625	0.40
4	Terry	1,936	5,686	2.94	5,441	2.81			82	0.04						
5	Throckmorton	5,476	16,944	3.09	15,127	2.76			199	0.04						
6	Titus	17,763	26,757	1.51	23,499	1.32			27	(1)						
7	Tom Green	21,527	53,453	2.48	44,949	2.09			575	0.03					3,082	0.14
8	Travis	58,295	151,795	2.60	121,208	2.08			1,665	0.03	309	$0.01			11,900	0.20
9	Trinity	13,349	22,237	1.67	18,918	1.42			403	0.03						
10	Tyler	[2] 10,250	20,953	2.04	18,442	1.80			1,201	0.12						
11	Upshur	21,160	35,092	1.66	31,288	1.48			1,907	0.09						
12	Upton	647	4,597	7.11	4,322	6.68			26	0.04						
13	Uvalde	13,373	41,868	3.13	39,457	2.95			235	0.02						
14	Valverde	9,701	37,706	3.89	34,806	3.59			205	0.02					1,094	0.11
15	Van Zandt	25,706	46,181	1.80	36,739	1.43			1,557	0.06						
16	Victoria	15,415	78,104	5.07	67,390	4.37			88	0.01					3,813	0.25
17	Walker	16,141	21,931	1.36	18,652	1.16			437	0.03						
18	Waller	[2] 12,138	37,158	3.06	32,149	2.65			301	0.02					1,313	0.11
19	Ward	2,694	19,371	7.19	18,606	6.91			126	0.05						
20	Washington	[2] 25,561	63,487	2.48	50,371	1.97			2,484	0.10					4,900	0.19
21	Webb	22,715	47,131	2.07	42,871	1.89			794	0.03					2,344	0.10
22	Wharton	22,480	84,593	3.76	75,161	3.34			784	0.03					4,362	0.19
23	Wheeler	6,760	19,946	2.95	17,598	2.60										
24	Wichita	19,435	65,964	3.39	52,290	2.69			638	0.03					4,750	0.24
25	Wilbarger	14,028	47,412	3.38	44,940	3.20			546	0.04						
26	Willacy	(3)	9,289	(4)	9,289	(4)										
27	Williamson	43,577	173,645	3.98	146,755	3.37			1,415	0.03					5,031	0.12
28	Wilson	18,074	52,494	2.90	48,476	2.68			575	0.03					1,725	0.10
29	Winkler	564	5,564	9.87	5,287	9.37			19	0.03						
30	Wise	[2] 26,450	68,333	2.58	60,262	2.28			1,133	0.04						
31	Wood	24,186	55,307	2.29	43,298	1.79			1,166	0.05						
32	Yoakum	788	6,481	8.22	6,166	7.82			31	0.04						
33	Young	15,967	51,591	3.23	45,210	2.83			1,390	0.09						
34	Zapata	[2] [6] 3,809	7,369	(4)	7,122	(4)			176	(4)						
35	Zavalla	2,245	14,998	6.68	13,863	6.18			104	0.05						
	UTAH.															
36	Total	404,735	$2,307,108	$5.70	$1,849,235	$4.57			$33,182	$0.08					$9,523	$0.02
37	Beaver	5,075	28,823	5.68	22,025	4.34			632	0.12						
38	Box Elder	15,156	176,650	11.66	155,382	10.25			1,708	0.11						
39	Cache	24,661	92,289	3.74	63,490	2.57			288	0.01						
40	Carbon	9,799	88,400	9.03	59,534	6.08			1,314	0.13					8,398	0.86
41	Davis	10,904	73,437	6.73	66,005	6.05			1,336	0.12						
42	Emery	7,430	46,796	6.30	36,008	4.85			1,179	0.16						
43	Garfield	3,744	10,106	2.70	5,567	1.49			92	0.02						
44	Grand	1,740	27,653	15.89	23,688	13.61			152	0.09						
45	Iron	4,059	22,371	5.51	17,551	4.32			382	0.09						
46	Juab	10,903	50,431	4.63	41,180	3.78			152	0.01						
47	Kane	[2] 1,652	6,386	3.87	5,283	3.20			248	0.15						
48	Millard	6,200	27,343	4.37	22,184	3.54			72	0.01						
49	Morgan	2,603	17,725	6.81	15,905	6.11			412	0.16						
50	Piute	[2] 1,734	9,386	5.41	6,624	3.82			354	0.20						
51	Rich	[2] 1,883	20,774	11.03	17,012	9.03			466	0.25						
52	Salt Lake	148,874	854,411	5.74	706,745	4.75			15,325	0.10					1,125	0.01
53	San Juan	2,818	13,459	4.78	8,737	3.10			202	0.07						
54	Sanpete	16,830	73,352	4.36	59,308	3.52			736	0.04						
55	Sevier	10,206	70,215	6.88	53,369	5.23			536	0.05						
56	Summit	[2] 8,200	82,178	10.02	65,935	8.04			778	0.09						
57	Tooele	8,107	45,112	5.56	33,719	4.16			394	0.05						
58	Uinta	7,243	42,433	5.86	27,515	3.80			1,029	0.14						
59	Utah	39,723	161,473	4.06	128,160	3.23			1,990	0.05						
60	Wasatch	10,277	44,208	4.30	26,042	2.53			906	0.09						
61	Washington	5,287	18,178	3.44	14,514	2.75			667	0.13						
62	Wayne	[2] 1,749	15,341	8.77	4,708	2.69			222	0.13						
63	Weber	38,407	188,118	4.90	163,045	4.24			1,610	0.04						

[1] Less than one-half of 1 cent.
[2] Population enumerated as of Apr. 15, 1910; decrease since 1900; no estimate made.
[3] Population not estimated; Willacy County organized in 1911 from parts of Cameron and Hidalgo Counties.

TOTAL AND PER CAPITA: 1913—Continued.

of this table, see page 66.]

REVENUE RECEIPTS—continued.																		
Other business licenses.		Nonbusiness license taxes.		Fines, forfeits, and escheats.		Highway privileges.		Interest and rents.		Subventions and grants.		Donations and gifts.		Earnings of general departments and miscellaneous.		Earnings of public service enterprises.		
Total.	Per capita.	Total.	Per capita.	Total.	Per capita.	Total.	Per capita.	Total.	Per capita.	Total.	Per capita.	Total.	Per capita.	Total.	Per capita.	Total.	Per capita.	
TEXAS—Continued.																		
$8,789	$0.07			$11,413	$0.09	$5,010	$0.04	$71,125	$0.56					$44,489	$0.35			1
983	0.03			1,416	0.05			718	0.02					1,675	0.05			2
202	0.13			161	0.10			141	0.09					346	0.22			3
		$32	$0.02	5	(1)			120	0.06					6	(1)			4
179	0.03	74	0.01	120	0.02			113	0.02					1,132	0.21			5
221	0.01			2,624	0.15			92	0.01					294	0.02			6
436	0.02			805	0.04			2,151	0.10					1,395	0.06			7
				2,887	0.05			6,627	0.11					7,199	0.12			8
190	0.01			2,302	0.17			201	0.02					223	0.02			9
				135	0.01			775	0.08					400	0.04			10
128	0.01			1,295	0.06			474	0.02									11
				156	0.24			46	0.07					47	0.07			12
105	0.01	172	0.01	928	0.07			621	0.05					350	0.03			13
518	0.05			403	0.04									680	0.07			14
153	(1)			3,077	0.12			2,483	0.10					2,172	0.08			15
567	0.04			2,484	0.16			3,106	2.20					656	0.04			16
27	(1)			2,266	0.14			354	0.02					195	0.01			17
150	0.01			1,318	0.11			1,554	0.13					373	0.03			18
26	0.01			119	0.04			92	0.03					402	0.15			19
274	0.01			2,483	0.10			936	0.04					2,039	0.08			20
815	0.04			307	0.01													21
262	0.01			2,970	0.13			720	0.03					334	0.01			22
184	0.03			451	0.07			1,179	0.17					534	0.08			23
1,225	0.06			3,286	0.17			1,380	0.06					2,305	0.12			24
452	0.03			597	0.04			769	0.05					108	0.01			25
																		26
1,464	0.03	722	0.02	8,237	0.19			3,001	0.07					7,020	0.16			27
463	0.03	275	0.02	980	0.05													28
								258	0.46									29
484	0.02	401	0.02	1,279	0.05			541	0.02					4,233	0.16			30
635	0.02			4,726	0.20			4,237	0.18					1,245	0.05			31
				107	0.14			177	0.22									32
157	0.01	126	0.01	1,065	0.07			1,088	0.07					2,555	0.16			33
		45	(4)											26	(4)			34
40	0.02	15	0.01	30	0.01			343	0.15					603	0.27			35
UTAH.																		
$18,060	$0.04			$11,257	$0.03	$370	(1)	$5,995	$0.02	$94,589	$0.23			$283,138	$0.70	$1,759	(1)	36
162	0.03			741	0.15					2,746	0.54			2,517	0.50			37
307	0.02			273	0.02			527	0.03	3,649	0.24			14,804	0.98			38
60	(1)			855	0.03					6,597	0.27			20,999	0.85			39
755	0.08			714	0.07			11	(1)	5,490	0.56			12,244	1.25			40
244	0.02			159	0.01			68	0.01	843	0.08			4,782	0.44			41
100	0.01			235	0.03					2,428	0.33			6,846	0.92			42
16	(1)			150	0.04					2,222	0.59			2,059	0.55			43
69	0.04			320	0.18			2	(1)	245	0.14			2,802	1.61	375	$0.22	44
230	0.06			47	0.01			246	0.06	890	0.22			3,025	0.75			45
50	(1)			128	0.01					230	0.02			8,691	0.80			46
				19	0.01			11	0.01	274	0.17			551	0.33			47
15	(1)			227	0.04					591	0.09			4,254	0.68			48
				125	0.05			22	0.01					1,261	0.48			49
496	0.29			145	0.08					571	0.33			1,196	0.69			50
				196	0.10					2,166	1.15			934	0.50			51
13,770	0.09			2,836	0.02	70	(1)	5,060	0.03	4,242	0.03			103,854	0.70	1,384	0.01	52
										2,608	0.93			1,912	0.68			53
				471	0.03			45	(1)	4,507	0.27			8,285	0.49			54
10	(1)			120	0.01					8,374	0.82			7,806	0.77			55
341	0.04			539	0.07					10,308	1.26			4,277	0.52			56
414	0.05			622	0.08					3,306	0.41			6,657	0.82			57
448	0.06			99	0.01			3	(1)	7,884	1.09			5,455	0.75			58
274	0.01			1,233	0.03					2,412	0.06			27,404	0.69			59
				384	0.04					10,959	1.07			5,917	0.58			60
172	0.03			10	(1)	300	$0.06			243	0.05			2,272	0.43			61
127	0.07			10	0.01					8,313	4.75			1,961	1.12			62
				599	0.02					2,491	0.06			20,373	0.53			63

[4] Per capita not computed.
[5] Includes part of population of Brooks County, organized in 1911 from parts of Hidalgo, Starr, and Zapata Counties.

TABLE 4.—REVENUE RECEIPTS OF COUNTIES,

[For a text discussion

	COUNTY.	Population, estimated as of July 1, 1913.	REVENUE RECEIPTS.															
			Total.	Per capita.	General property taxes.		Special property taxes.		Poll taxes.		Special assessments and charges for outlays.		Business taxes.		Liquor licenses and other imposts.	
					Total.	Per capita.	Total.	Per capita.	Total.	Per capita.	Total.	Per capita.	Total.	Per capita.	Total.	Per capita.
	VERMONT.															
1	Total	359,957	$30,359	$0.08	$25,623	$0.07										
2	Addison	[2] 20,010	1,773	0.09	1,449	0.07										
3	Bennington	[2] 21,378	3,974	0.19	3,900	0.18										
4	Caledonia	26,567	1,837	0.07	1,616	0.06										
5	Chittenden	43,371	2,368	0.05	1,440	0.03										
6	Essex	[2] 7,384	239	0.03	116	0.02										
7	Franklin	[2] 29,866	4,596	0.15	4,357	0.15										
8	Grand Isle	[2] 3,761	113	0.03												
9	Lamoille	12,681	4,812	0.38	4,511	0.36										
10	Orange	[2] 18,703	848	0.05	548	0.03										
11	Orleans	23,764	1,906	0.08	1,225	0.05										
12	Rutland	49,415	1,638	0.03	742	0.02										
13	Washington	43,358	2,869	0.07	2,450	0.06										
14	Windham	27,019	2,076	0.08	2,076	0.08										
15	Windsor	34,153	1,310	0.04	1,193	0.03										
	VIRGINIA.															
16	Total	1,674,340	$3,557,591	$2.12	$3,013,324	$1.80			$109,969	$0.07	$24,809	$0.01				
17	Accomac	37,976	37,877	1.00	32,252	0.85										
18	Albemarle	30,325	68,639	2.26	63,530	2.09			2,000	0.07						
19	Alexandria	11,467	66,530	5.80	61,017	5.32			2,602	0.23	2,585	0.23				
20	Alleghany	14,636	62,107	4.24	57,872	3.95			1,179	0.08						
21	Amelia	[2] 8,720	25,153	2.88	18,887	2.17			1,323	0.15	4,115	0.47				
22	Amherst	19,280	49,612	2.57	41,279	2.14			1,208	0.06						
23	Appomattox	[2] 8,904	18,823	2.11	15,160	1.70			1,671	0.19	268	0.03				
24	Augusta	33,004	54,577	1.65	47,995	1.45			2,142	0.06						
25	Bath	6,844	29,247	4.27	25,983	3.80			553	0.08						
26	Bedford	[2] 29,549	50,386	1.71	43,210	1.46			2,035	0.07						
27	Bland	[2] 5,154	12,020	2.33	11,533	2.24			487	0.09						
28	Botetourt	17,911	42,779	2.39	41,920	2.34			664	0.04						
29	Brunswick	19,579	35,793	1.83	29,623	1.51			1,547	0.08						
30	Buchanan	13,192	16,769	1.27	15,784	1.20			985	0.07						
31	Buckingham	[2] 15,204	14,920	0.98	13,041	0.86			1,064	0.07						
32	Campbell	24,638	60,795	2.47	48,042	1.95			1,633	0.07	1,404	0.06				
33	Caroline	[2] 16,596	45,333	2.73	43,863	2.64			908	0.05						
34	Carroll	21,704	19,432	0.90	16,602	0.76			1,432	0.07						
35	Charles City	5,322	12,233	2.30	11,950	2.25			283	0.05						
36	Charlotte	15,928	23,861	1.50	20,422	1.28			2,684	0.17						
37	Chesterfield	22,109	63,045	2.85	57,393	2.60			3,202	0.14	501	0.02				
38	Clarke	[2] 7,468	29,844	4.00	25,397	3.40			719	0.10	177	0.02				
39	Craig	4,847	10,490	2.16	9,044	1.87			442	0.09						
40	Culpeper	[2] 13,472	34,068	2.53	33,033	2.45										
41	Cumberland	9,260	18,662	2.02	15,637	1.69			483	0.05	135	0.01				
42	Dickenson	9,672	16,606	1.72	15,697	1.62			859	0.09						
43	Dinwiddie	15,463	26,443	1.71	24,836	1.61			1,170	0.08						
44	Elizabeth City	21,797	41,826	1.92	29,656	1.36			901	0.04	7,200	0.33				
45	Essex	[2] 9,105	14,409	1.58	5,151	0.57			461	0.05						
46	Fairfax	21,172	47,467	2.24	44,784	2.12			1,804	0.09						
47	Fauquier	[2] 22,526	54,945	2.44	54,820	2.43										
48	Floyd	[2] 14,092	16,828	1.19	15,229	1.08			1,075	0.08						
49	Fluvanna	[2] 8,323	13,532	1.63	10,905	1.31			556	0.07						
50	Franklin	26,651	40,450	1.52	33,961	1.27			1,657	0.06	493	0.02				
51	Frederick	[2] 12,787	23,164	1.81	19,318	1.51			1,335	0.10	225	0.02				
52	Giles	11,894	26,493	2.23	22,588	1.90			913	0.08						
53	Gloucester	[2] 12,477	13,213	1.06	10,107	0.81			1,074	0.09						
54	Goochland	[2] 9,237	17,724	1.92	15,657	1.70			709	0.08						
55	Grayson	20,832	30,030	1.44	22,049	1.06			3,586	0.17						
56	Greene	7,172	7,438	1.04	6,898	0.96										
57	Greensville	12,583	30,860	2.45	27,532	2.19			506	0.04						
58	Halifax	40,968	67,395	1.65	49,353	1.20			2,696	0.07	1,765	0.04				
59	Hanover	[2] 17,200	53,150	3.09	45,435	2.64			1,546	0.09						
60	Henrico	26,405	108,813	4.12	81,991	3.11			1,717	0.07	1,957	0.07				
61	Henry	[2] 18,459	38,646	2.09	35,130	1.90			1,043	0.06						
62	Highland	[2] 5,317	9,564	1.80	6,197	1.17										
63	Isle of Wight	15,523	27,051	1.74	19,875	1.28			1,323	0.09						
64	James City	6,534	11,855	1.81	11,594	1.77			261	0.04						
65	King and Queen	9,676	9,763	1.01	8,004	0.83			750	0.08						
66	King George	[2] 6,378	9,822	1.54	8,736	1.37			328	0.05						
67	King William	8,601	14,329	1.67	7,843	0.91			446	0.05						
68	Lancaster	10,012	15,663	1.56	10,880	1.09			861	0.09						
69	Lee	25,133	64,303	2.56	63,203	2.52			1,000	0.04						
70	Loudoun	[2] 21,167	38,550	1.82	34,111	1.61			2,108	0.10						
71	Louisa	16,597	30,970	1.87	24,772	1.49			1,356	0.08						

[1] Less than one-half of 1 cent.

[2] Population enumerated as of Apr. 15, 1910; decrease since 1900; no estimate made.

TOTAL AND PER CAPITA: 1913—Continued.

of this table, see page 66.]

REVENUE RECEIPTS—continued.																		
Other business licenses.		Nonbusiness license taxes.		Fines, forfeits, and escheats.		Highway privileges.		Interest and rents.		Subventions and grants.		Donations and gifts.		Earnings of general departments and miscellaneous.		Earnings of public service enterprises.		
Total.	Per capita.	Total.	Per capita.	Total.	Per capita.	Total.	Per capita.	Total.	Per capita.	Total.	Per capita.	Total.	Per capita.	Total.	Per capita.	Total.	Per capita.	
VERMONT.																		
								$493	(1)	$1,200	(1)			$3,043	$0.01			1
										69	(1)			255	0.01			2
										74	(1)							3
										90	(1)			131	(1)			4
										147	(1)			781	0.02			5
										87	$0.01			36	(1)			6
								136	(1)	103	(1)							7
								100	$0.03	13	(1)							8
								257	0.02	44	(1)							9
										65	(1)			235	0.01			10
																		11
										81	(1)			600	0.03			
										166	(1)			730	0.01			12
										144	(1)			275	0.01			13
																		14
										117	(1)							15
VIRGINIA.																		
		$48,647	$0.03					$107,470	$0.06	$170,029	$0.10			$81,102	$0.05	$2,241	(1)	16
		212	0.01							4,462	0.12			951	0.03			17
		1,100	0.04											2,009	0.07			18
		275	0.02											51	(1)			19
										2,936	0.20			120	0.01			20
		748	0.09											80	0.01			21
		829	0.04											[3] 6,296	0.33			22
		900	0.10											824	0.09			23
		1,820	0.06											2,620	0.08			24
		378	0.06							1,738	0.25			595	0.09			25
		1,141	0.04							4,000	0.14							26
																		27
		195	0.01															28
		2,077	0.11					1,283	0.07					1,263	0.06			29
																		30
														815	0.05			31
		1,264	0.05					4,319	0.18	3,682	0.15			451	0.02			32
		260	0.02											302	0.02			33
								150	0.01	1,238	0.06			10	(1)			34
																		35
														755	0.05			36
		825	0.04					919	0.04					205	0.01			37
		447	0.06											3,104	0.41			38
		154	0.03							850	0.18							39
		161	0.01							874	0.06							40
		386	0.04							1,951	0.21			70	0.01			41
														50	0.01			42
		350	0.02											87	0.01			43
		180	0.01							3,497	0.16			92	(1)	300	$0.01	44
		1,345	0.15					532	0.06	1,070	0.12			5,850	0.64			45
		879	0.04															46
		125	0.01															47
		519	0.04											5	(1)			48
										1,518	0.18			553	0.07			49
		1,137	0.04							1,853	0.07			1,349	0.05			50
		844	0.07							120	0.01			1,322	0.10			51
		198	0.02							2,794	0.23							52
		91	0.01													1,941	0.16	53
										1,358	0.15							54
		1,195	0.06							3,200	0.15							55
		504	0.07					36	0.01									56
								75	0.01	2,569	0.20			178	0.01			57
		1,500	0.04					1,238	0.03	10,843	0.26							58
		302	0.02							3,637	0.21			2,230	0.13			59
		767	0.03					256	0.01	20,056	0.76			2,069	0.08			60
		433	0.02							2,040	0.11							61
								563	0.11	578	0.11			[4] 2,226	0.42			62
		531	0.03					93	0.01	5,009	0.32			220	0.01			63
																		64
		475	0.05											534	0.06			65
		242	0.04							500	0.08			16	(1)			66
		465	0.05							4,961	0.58			614	0.07			67
								432	0.04	970	0.10			2,520	0.25			68
																		69
		1,296	0.06											1,035	0.05			70
		1,795	0.11							2,662	0.16			385	0.02			71

[3] Includes $6,120 receipts from road tolls.

[4] Includes $2,224 receipts from road tolls.

TABLE 4.—REVENUE RECEIPTS OF COUNTIES,

[For a text discussion

	COUNTY.	Population, estimated as of July 1, 1913.	REVENUE RECEIPTS. Total.	Per capita.	General property taxes. Total.	General property taxes. Per capita.	Special property taxes. Total.	Special property taxes. Per capita.	Poll taxes. Total.	Poll taxes. Per capita.	Special assessments and charges for outlays. Total.	Special assessments and charges for outlays. Per capita.	Business taxes. Total.	Business taxes. Per capita.	Liquor licenses and other imposts. Total.	Liquor licenses and other imposts. Per capita.
	VIRGINIA—Continued.															
1	Lunenburg	13,128	$18,235	$1.39	$15,781	$1.20			$1,624	$0.12						
2	Madison	[1] 10,055	13,200	1.31	12,282	1.22			618	0.06						
3	Mathews	9,143	8,528	0.93	7,497	0.82			431	0.05						
4	Mecklenburg	29,736	76,140	2.56	61,976	2.08			2,438	0.08						
5	Middlesex	9,057	12,206	1.35	9,464	1.04			858	0.09						
6	Montgomery	17,727	29,709	1.68	29,271	1.65										
7	Nansemond	28,121	37,796	1.34	35,713	1.27			1,443	0.05						
8	Nelson	17,062	33,216	1.95	31,566	1.85			896	0.05						
9	New Kent	[1] 4,682	10,846	2.32	10,200	2.18			339	0.07						
10	Norfolk	44,410	208,965	4.71	127,373	2.87			2,234	0.05						
11	Northampton	17,614	23,714	1.35	20,024	1.14										
12	Northumberland	11,079	16,742	1.51	11,098	1.00			985	0.09						
13	Nottoway	13,818	36,242	2.62	34,257	2.48			1,162	0.08						
14	Orange	13,781	23,690	1.72	20,436	1.48					$1,228	$0.09				
15	Page	14,260	24,801	1.74	21,631	1.52			1,032	0.07						
16	Patrick	17,776	25,983	1.46	22,720	1.28			1,276	0.07						
17	Pittsylvania	52,243	77,905	1.49	71,727	1.37			2,998	0.06						
18	Powhatan	[1] 6,099	16,532	2.71	15,732	2.58			436	0.07						
19	Prince Edward	[1] 14,266	35,422	2.48	20,089	1.41			922	0.06						
20	Prince George	7,877	21,973	2.79	20,427	2.59			653	0.08						
21	Prince William	12,921	31,330	2.54	24,040	1.95			1,201	0.10						
22	Princess Anne	11,633	24,203	2.08	21,505	1.85			871	0.07						
23	Pulaski	18,103	34,582	1.91	29,979	1.66			735	0.04						
24	Rappahannock	[1] 8,044	13,915	1.73	12,715	1.58			550	0.07						
25	Richmond	7,521	11,754	1.56	7,651	1.02			675	0.09						
26	Roanoke	20,852	37,501	1.80	34,069	1.63			1,444	0.07						
27	Rockbridge	[1] 21,171	54,734	2.59	49,297	2.33			1,495	0.07						
28	Rockingham	35,349	93,874	2.66	76,857	2.17			3,271	0.09						
29	Russell	25,242	63,514	2.52	61,373	2.43			1,641	0.07						
30	Scott	24,177	26,417	1.09	24,269	1.00			1,798	0.07						
31	Shenandoah	21,164	28,114	1.33	27,168	1.28			157	0.01						
32	Smyth	21,366	43,943	2.06	36,017	1.69			1,337	0.06	67	(2)				
33	Southampton	27,423	39,681	1.45	33,033	1.20			1,422	0.05						
34	Spotsylvania	10,160	27,225	2.68	25,986	2.56			855	0.08						
35	Stafford	[1] 8,070	53,761	6.66	51,415	6.37			808	0.10						
36	Surry	10,119	14,960	1.48	13,117	1.30			738	0.07	200	0.02				
37	Sussex	14,177	31,649	2.23	24,443	1.73			700	0.05	387	0.03				
38	Tazewell	25,453	63,178	2.48	56,267	2.21										
39	Warren	[1] 8,589	22,246	2.59	19,437	2.26			818	0.10	1,940	0.23				
40	Warwick	6,414	19,977	3.11	18,251	2.85			322	0.05						
41	Washington	34,075	65,150	1.91	64,372	1.89										
42	Westmoreland	9,335	17,248	1.85	11,022	1.18			895	0.10	162	0.02				
43	Wise	38,875	114,474	2.94	86,531	2.23			2,191	0.06						
44	Wythe	[1] 20,372	38,225	1.88	30,112	1.48			1,609	0.08						
45	York	7,845	9,794	1.26	8,253	1.05			804	0.10						
	WASHINGTON.															
46	Total	1,344,686	$13,152,882	$9.78	$11,833,558	$8.80					$8,514	$0.01			$39,944	$0.03
47	Adams	12,894	181,321	14.06	163,781	12.70										
48	Asotin	6,631	58,471	8.82	51,964	7.84					1,696	0.26				
49	Benton	9,660	166,025	17.19	152,571	15.79										
50	Chehalis	42,239	495,381	11.73	462,115	10.94									1,350	0.03
51	Chelan	18,734	226,256	12.08	196,409	10.48										
52	Clallam	7,128	213,872	30.00	202,875	28.46									2,160	0.30
53	Clarke	30,239	269,824	8.92	245,058	8.10					300	0.01				
54	Columbia	[1] 7,042	106,554	15.13	100,106	14.22										
55	Cowlitz	14,083	211,914	15.05	196,229	13.93									1,800	0.13
56	Douglas	11,401	133,022	11.67	120,232	10.55					500	0.04				
57	Ferry	4,878	71,042	14.56	60,886	12.49									648	0.13
58	Franklin	6,668	117,598	17.64	104,837	15.72									990	0.15
59	Garfield	4,290	58,588	13.66	54,313	12.66					150	0.03				
60	Grant	10,748	139,184	12.95	124,234	11.56					302	0.03				
61	Island	5,626	52,802	9.39	47,891	8.51										
62	Jefferson	9,189	121,885	13.26	111,167	12.10									3,240	0.35
63	King	341,359	2,801,345	8.21	2,436,388	7.14					1,000	(2)			4,600	0.01
64	Kitsap	21,181	122,407	5.78	105,054	4.96										
65	Kittitas	21,439	241,792	11.28	218,193	10.18					700	0.03			2,200	0.10
66	Klickitat	12,390	202,440	16.34	190,840	15.40					200	0.02				
67	Lewis	37,640	430,616	11.44	402,744	10.70					25	(2)			1,080	0.03
68	Lincoln	19,350	265,520	13.72	247,722	12.80					302	0.02				
69	Mason	5,593	135,087	24.15	128,242	22.93										
70	Okanogan	15,551	139,550	8.97	123,860	7.96										
71	Pacific	14,660	256,091	17.47	237,901	16.23									3,780	0.26

[1] Population enumerated as of Apr. 15, 1910; decrease since 1900; no estimate made.

TOTAL AND PER CAPITA: 1913—Continued.

of this table, see page 66.]

REVENUE RECEIPTS—continued.																		
Other business licenses.		Nonbusiness license taxes.		Fines, forfeits, and escheats.		Highway privileges.		Interest and rents.		Subventions and grants.		Donations and gifts.		Earnings of general departments and miscellaneous.		Earnings of public service enterprises.		
Total.	Per capita.	Total.	Per capita.	Total.	Per capita.	Total.	Per capita.	Total.	Per capita.	Total.	Per capita.	Total.	Per capita.	Total.	Per capita.	Total.	Per capita.	
VIRGINIA—Continued.																		
		$830	$0.06															1
		300	0.03															2
										$600	$0.07							3
		2,648	0.09					$5,644	$0.19					$3,434	$0.12			4
										1,434	0.16			450	0.05			5
		381	0.02					33	(2)					24	(2)			6
														640	0.02			7
		754	0.04															8
		300	0.06											7	(2)			9
								68,200	1.54	11,158	0.25							10
		513	0.03					1,351	0.08					1,826	0.10			11
		569	0.05							304	0.03			3,786	0.34			12
		773	0.06											50	(2)			13
		657	0.05							937	0.07			432	0.03			14
		199	0.01							1,939	0.14							15
		439	0.02							1,548	0.09							16
		1,400	0.03					1,680	0.03					100	(2)			17
		302	0.05											62	0.01			18
		500	0.04							2,406	0.17			[3] 11,505	0.81			19
		536	0.07					307	0.04					50	0.01			20
		764	0.06							5,325	0.43							21
		347	0.03							1,480	0.13							22
								2,882	0.16	986	0.05							23
		650	0.08															24
		511	0.07					333	0.04	975	0.13			1,609	0.21			25
		198	0.01											1,790	0.09			26
														3,942	0.19			27
		2,290	0.06							11,002	0.31			454	0.01			28
														500	0.02			29
										350	0.01							30
		391	0.02							398	0.02							31
		368	0.02					1,668	0.08	1,800	0.08			2,686	0.13			32
		634	0.02							4,373	0.16			219	0.01			33
								184	0.02					200	0.02			34
										1,295	0.16			243	0.03			35
		370	0.04					301	0.03					234	0.02			36
		558	0.04					167	0.01	5,182	0.37			212	0.02			37
		734	0.03							4,725	0.19			1,452	0.06			38
		51	0.01															39
										1,404	0.22							40
		474	0.01					304	0.01									41
		584	0.06					1,154	0.12	1,795	0.19			1,636	0.18			42
		277	0.01					13,366	0.34	12,046	0.31			63	(2)			43
										4,864	0.24			1,640	0.08			44
										737	0.09							45
WASHINGTON.																		
$1,989	(2)	$78,689	$0.06	$71,821	$0.05			$171,603	$0.13	$50,675	$0.04			$868,684	$0.65	$27,405	$0.02	46
14	(2)	462	0.04	1,071	0.08			1,769	0.14					14,224	1.10			47
5	(2)	375	0.06	142	0.02			802	0.12	332	0.05			3,155	0.48			48
65	$0.01	634	0.07	275	0.03			2,475	0.26					10,015	1.04			49
2	(2)	2,990	0.07	953	0.02			4,523	0.11	139	(2)			23,309	0.55			50
		1,695	0.09	1,593	0.09			2,227	0.12					24,332	1.30			51
		1,246	0.17	179	0.03			1,450	0.20	476	0.07			5,486	0.77			52
4	(2)	3,455	0.11	668	0.02			3,316	0.11					17,023	0.56			53
		259	0.04	544	0.08			1,123	0.16	491	0.07			4,031	0.57			54
6	(2)	962	0.07	4,413	0.31			1,807	0.13	252	0.02			6,445	0.46			55
50	(2)	322	0.03	1,333	0.12			1,344	0.12					9,241	0.81			56
		667	0.14	1,126	0.23			1,714	0.35	2,737	0.56			3,264	0.67			57
35	0.01	361	0.05	530	0.08			2,038	0.31					8,807	1.32			58
		195	0.05	194	0.05			397	0.09	604	0.14			2,735	0.64			59
129	0.01	678	0.06	209	0.02			1,570	0.15					12,062	1.12			60
25	(2)	999	0.18	692	0.12			493	0.09					2,702	0.48			61
25	(2)	929	0.10	155	0.02			1,584	0.17	952	0.10			3,833	0.42			62
105	(2)	13,052	0.04	6,448	0.02			63,909	0.19	7,561	0.02			240,877	0.71	27,405	0.08	63
50	(2)	1,688	0.08	2,070	0.10			1,032	0.05					12,513	0.59			64
27	(2)	1,956	0.09	4,187	0.20			2,902	0.14	823	0.04			10,804	0.50			65
125	0.01	439	0.04	265	0.02			2,054	0.17	1,017	0.08			7,500	0.61			66
199	0.01	2,067	0.05	674	0.02			4,290	0.11	1,663	0.05			17,874	0.47			67
2	(2)	832	0.04	1,275	0.07			1,894	0.10					13,493	0.70			68
		1,132	0.20	125	0.02			1,388	0.25	651	0.12			3,549	0.63			69
		1,241	0.08	1,393	0.09			1,072	0.07	1,592	0.10			10,392	0.67			70
		1,433	0.10	633	0.04			1,790	0.12					10,554	0.72			71

[2] Less than one-half of 1 cent.

[3] Includes $10,444 receipts from dispensary dividends.

TABLE 4.—REVENUE RECEIPTS OF COUNTIES,

[For a text discussion

	COUNTY.	Population, estimated as of July 1, 1913.	REVENUE RECEIPTS. Total.	Per capita.	General property taxes. Total.	General property taxes. Per capita.	Special property taxes. Total.	Special property taxes. Per capita.	Poll taxes. Total.	Poll taxes. Per capita.	Special assessments and charges for outlays. Total.	Special assessments and charges for outlays. Per capita.	Business taxes. Total.	Business taxes. Per capita.	Liquor licenses and other imposts. Total.	Liquor licenses and other imposts. Per capita.
	WASHINGTON—Continued.															
1	Pend Oreille	(1)	$120,147	(2)	$103,664	(2)					$243	(2)				
2	Pierce	142,027	1,293,492	$9.11	1,174,931	$8.27									$14,900	$0.10
3	San Juan	3,822	32,629	8.54	29,483	7.71										
4	Skagit	34,104	406,411	11.92	373,577	10.95					1,257	$0.04				
5	Skamania	3,276	66,561	20.32	57,497	17.55									1,977	0.60
6	Snohomish	70,664	723,507	10.24	670,013	9.48					624	0.01				
7	Spokane	166,000	983,584	5.93	857,392	5.17										
8	Stevens	[4] 30,091	192,516	(2)	173,574	(2)										
9	Thurston	20,068	243,693	12.14	225,129	11.22					60	(3)				
10	Wahkiakum	3,437	50,280	14.63	46,968	13.67									1,219	0.35
11	Walla Walla	36,236	328,813	9.07	305,443	8.43					1,000	0.03				
12	Whatcom	57,761	465,766	8.06	418,696	7.25										
13	Whitman	35,854	391,142	10.91	367,189	10.24										
14	Yakima	50,759	635,744	12.52	544,390	10.72					155	(3)				
	WEST VIRGINIA.															
15	Total	1,306,345	$3,975,059	$3.04	$3,697,582	$2.83			$100,832	$0.08						
16	Barbour	16,398	68,377	4.17	64,511	3.93			1,650	0.10						
17	Berkley	22,821	67,323	2.95	63,258	2.77			1,280	0.06						
18	Boone	11,025	36,153	3.28	33,810	3.07			1,302	0.12						
19	Braxton	24,362	41,644	1.71	36,082	1.48			2,455	0.10						
20	Brooke	12,358	73,932	5.98	70,207	5.68			773	0.06						
21	Cabell	52,349	106,636	2.04	97,575	1.86			1,312	0.03						
22	Calhoun	11,580	22,138	1.91	20,480	1.77			1,192	0.10						
23	Clay	10,879	21,140	1.94	20,250	1.86			794	0.07						
24	Doddridge	[5] 12,672	55,851	4.41	51,690	4.08			1,435	0.11						
25	Fayette	58,373	136,282	2.33	[6] 131,318	[6] 2.25			(6)	(6)						
26	Gilmer	[5] 11,379	35,324	3.10	29,862	2.62			1,547	0.14						
27	Grant	8,022	27,081	3.38	25,747	3.21			1,146	0.14						
28	Greenbrier	26,182	78,545	3.00	72,452	2.77			2,510	0.10						
29	Hampshire	[5] 11,694	32,629	2.79	27,008	2.31			1,456	0.12						
30	Hancock	11,692	30,706	2.63	28,182	2.41			1,286	0.11						
31	Hardy	9,395	29,604	3.15	25,383	2.70			3,120	0.33						
32	Harrison	55,104	216,833	3.93	201,506	3.66			5,614	0.10						
33	Jackson	[5] 20,956	43,857	2.09	41,845	2.00			1,961	0.09						
34	Jefferson	[5] 15,889	63,040	3.97	58,364	3.67			3,511	0.22						
35	Kanawha	90,153	167,909	1.86	159,229	1.77			3,000	0.03						
36	Lewis	18,703	67,067	3.59	60,910	3.26			2,146	0.11						
37	Lincoln	22,135	70,790	3.20	66,870	3.02			1,830	0.08						
38	Logan	16,919	48,629	2.87	44,961	2.66			1,145	0.07						
39	McDowell	57,313	144,788	2.53	130,211	2.27			9,632	0.17						
40	Marion	46,161	216,089	4.68	[6] 209,316	[6] 4.53			(6)	(6)						
41	Marshall	34,319	103,246	3.01	97,447	2.84			2,089	0.06						
42	Mason	[5] 23,019	49,913	2.17	48,065	2.09			1,696	0.07						
43	Mercer	43,357	132,190	3.05	124,371	2.87			2,762	0.06						
44	Mineral	17,905	41,876	2.34	38,268	2.14			1,235	0.07						
45	Mingo	22,052	74,472	3.38	65,556	2.97			2,305	0.10						
46	Monongalia	26,051	170,241	6.53	158,875	6.10			2,367	0.09						
47	Monroe	[5] 13,055	32,626	2.50	[6] 32,194	[6] 2.47			(6)	(6)						
48	Morgan	8,028	44,437	5.54	42,757	5.33			868	0.11						
49	Nicholas	19,743	40,890	2.07	36,913	1.87			1,897	0.10						
50	Ohio	60,672	267,267	4.41	[6] 251,386	[6] 4.14			(6)	(6)						
51	Pendleton	9,407	19,658	2.09	17,914	1.90			1,396	0.15						
52	Pleasants	[5] 8,074	21,891	2.71	20,829	2.58			982	0.12						
53	Pocahontas	16,742	51,520	3.08	46,710	2.79			2,446	0.15						
54	Preston	27,515	93,353	3.39	84,959	3.09			2,520	0.09						
55	Putnam	18,995	27,097	1.43	25,629	1.35			1,396	0.07						
56	Raleigh	29,919	58,530	1.96	56,803	1.90			495	0.02						
57	Randolph	28,742	76,653	2.67	71,008	2.47			2,791	0.10						
58	Ritchie	[5] 17,875	62,855	3.52	57,475	3.22			1,599	0.09						
59	Roane	22,092	50,960	2.31	48,851	2.21			446	0.02						
60	Summers	19,119	27,196	1.42	24,746	1.29			1,585	0.08						
61	Taylor	17,064	48,645	2.85	44,523	2.61			1,013	0.06						
62	Tucker	20,378	38,005	1.87	34,867	1.71			2,040	0.10						
63	Tyler	[5] 16,211	64,208	3.96	59,884	3.69			1,168	0.07						
64	Upshur	17,255	38,862	2.25	36,317	2.10			1,620	0.09						
65	Wayne	24,230	83,585	3.45	78,495	3.24			2,075	0.09						
66	Webster	9,944	33,764	3.40	31,700	3.19			1,372	0.14						
67	Wetzel	24,171	89,214	3.69	83,785	3.47			1,617	0.07						
68	Wirt	[5] 9,047	25,789	2.85	24,898	2.75			891	0.10						
69	Wood	39,153	170,981	4.37	149,677	3.82			5,020	0.13						
70	Wyoming	11,044	32,768	2.97	31,653	2.87			1,044	0.09						

[1] Population not estimated; Pend Oreille County organized in 1911 from part of Stevens County.
[2] Per capita not computed.
[3] Less than one-half of 1 cent.

TOTAL AND PER CAPITA: 1913—Continued.

of this table, see page 67.]

REVENUE RECEIPTS—continued.																		
Other business licenses.		Nonbusiness license taxes.		Fines, forfeits, and escheats.		Highway privileges.		Interest and rents.		Subventions and grants.		Donations and gifts.		Earnings of general departments and miscellaneous.		Earnings of public service enterprises.		
Total.	Per capita.	Total.	Per capita.	Total.	Per capita.	Total.	Per capita.	Total.	Per capita.	Total.	Per capita.	Total.	Per capita.	Total.	Per capita.	Total.	Per capita.	
WASHINGTON—Continued.																		
$118	(2)	$582	(2)	$600	(2)			$1,229	(2)	$9,834	(2)			$3,877	(2)			1
		8,059	$0.06	8,219	$0.06			16,664	$0.12	1,216	$0.01			69,503	$0.49			2
		734	0.19	95	0.02			305	0.08					2,012	0.53			3
200	$0.01	3,290	0.10	702	0.02			3,108	0.09	1,773	0.05			22,504	0.66			4
		231	0.07	5	(3)			845	0.26	3,471	1.06			2,535	0.77			5
1	(3)	4,389	0.06	2,193	0.03			6,732	0.10	9,965	0.14			29,590	0.42			6
212	(3)	6,522	0.04	12,879	0.08			9,429	0.06					97,150	0.59			7
		1,415	(2)	1,793	(2)			3,299	(2)	335	(2)			12,100	(2)			8
65	(3)	2,362	0.12	655	0.03			2,295	0.11	3	(3)			13,124	0.65			9
25	0.01	102	0.03	49	0.01			677	0.20					1,240	0.36			10
		1,306	0.04	546	0.02			6,026	0.17					14,492	0.40			11
275	(3)	4,610	0.08	6,961	0.12			4,434	0.08	2,926	0.05			27,864	0.48			12
225	0.01	512	0.01	344	0.01			4,953	0.14					17,919	0.50			13
		4,506	0.09	5,633	0.11			2,644	0.05	1,862	0.04			76,554	1.51			14
WEST VIRGINIA.																		
		$29,266	$0.02	$4,389	(3)	$570	(3)	$22,596	$0.02					$119,824	$0.09			15
														2,216	0.14			16
		622	0.03											2,163	0.09			17
		559	0.05											482	0.04			18
		1,282	0.05											1,825	0.07			19
		416	0.03											2,536	0.21			20
		832	0.02					2,971	0.06					3,946	0.08			21
		415	0.04											51	(3)			22
		96	0.01															23
		718	0.06											2,008	0.16			24
		1,417	0.02	1,355	$0.02									2,192	0.04			25
		735	0.06	2	(3)									3,178	0.28			26
														188	0.02			27
		1,133	0.04	457	0.02									1,993	0.08			28
		1,013	0.09											3,152	0.27			29
		303	0.03					935	0.08									30
		63	0.01											1,038	0.11			31
		1,098	0.02											8,615	0.16			32
				51	(3)													33
		650	0.04	510	0.03									5	(3)			34
														5,680	0.06			35
		870	0.05											3,141	0.17			36
		793	0.04											1,297	0.06			37
		375	0.02											2,148	0.13			38
		590	0.01											4,355	0.08			39
														6,773	0.15			40
		822	0.02			200	$0.01							2,688	0.08			41
														152	0.01			42
		1,120	0.03					489	0.01					3,448	0.08			43
		528	0.03											1,845	0.10			44
		304	0.01											6,307	0.29			45
		1,276	0.05	152	0.01									7,571	0.29			46
														432	0.03			47
		307	0.04					141	0.02					364	0.05			48
		478	0.02											1,602	0.08			49
						370	0.01	12,000	0.20					3,511	0.06			50
														348	0.04			51
														80	0.01			52
		756	0.05	93	0.01									1,515	0.09			53
		1,180	0.04	142	0.01									4,552	0.17			54
														72	(3)			55
														1,232	0.04			56
		933	0.03											1,921	0.07			57
														3,781	0.21			58
														1,663	0.08			59
		821	0.04											44	(3)			60
		367	0.02	386	0.02									2,356	0.14			61
		518	0.03	183	0.01									397	0.02			62
		606	0.04	585	0.04									1,965	0.12			63
		884	0.05											41	(3)			64
		1,090	0.04											1,925	0.08			65
		609	0.06											83	0.01			66
		1,022	0.04											2,790	0.12			67
																		68
		1,665	0.04	473	0.01			6,060	0.15					8,086	0.21			69
														71	0.01			70

[4] Includes population of Pend Oreille County, organized in 1911 from part of Stevens County.
[5] Population enumerated as of Apr. 15, 1910; decrease since 1900; no estimate made.
[6] Poll taxes included with general property taxes.

TABLE 4.—REVENUE RECEIPTS OF COUNTIES,

[For a text discussion

	COUNTY.	Population, estimated as of July 1, 1913.	REVENUE RECEIPTS.													
			Total.	Per capita.	General property taxes.		Special property taxes.		Poll taxes.		Special assessments and charges for outlays.		Business taxes.		Liquor licenses and other imposts.	
					Total.	Per capita.	Total.	Per capita.	Total.	Per capita.	Total.	Per capita.	Total.	Per capita.	Total.	Per capita.
	WISCONSIN.															
1	Total	2,419,898	$8,319,451	$3.44	$6,006,871	$2.48	$79,035	$0.03			$20,632	$0.01	$45,402	$0.02		
2	Adams	[1] 8,604	15,846	1.84	14,663	1.70	3	(2)								
3	Ashland	22,547	121,370	5.38	103,284	4.58										
4	Barron	30,880	82,973	2.69	48,393	1.57	27	(2)					117	(2)		
5	Bayfield	16,505	86,118	5.22	77,772	4.71							1,595	0.10		
6	Brown	56,611	208,267	3.68	160,769	2.84							4,051	0.07		
7	Buffalo	[1] 16,006	51,632	3.23	38,416	2.40	24	(2)					223	0.01		
8	Burnett	9,528	18,211	1.91	17,298	1.81	1	(2)								
9	Calumet	[1] 16,701	21,701	1.30	19,909	1.19	48	(2)								
10	Chippewa	[1] 32,103	118,725	3.70	68,260	2.13	118	(2)			463	0.01	5,650	0.18		
11	Clark	31,447	70,287	2.24	50,323	1.60	18	(2)								
12	Columbia	31,131	112,813	3.62	71,410	2.29	6,193	0.20								
13	Crawford	[1] 16,288	34,813	2.14	28,381	1.74	68	(2)								
14	Dane	80,035	303,046	3.79	164,871	2.06	2,803	0.04					9,844	0.12		
15	Dodge	47,697	153,916	3.23	99,717	2.09	991	0.02					7,710	0.16		
16	Door	19,078	51,275	2.69	37,586	1.97	24	(2)								
17	Douglas	51,023	265,630	5.21	215,854	4.23	162	(2)					7,221	0.14		
18	Dunn	25,332	93,553	3.69	43,806	1.73	17	(2)					487	0.02		
19	Eau Claire	33,056	129,660	3.92	72,776	2.20	940	0.03					3,474	0.11		
20	Florence	3,440	35,987	10.46	24,326	7.07	5,625	1.64								
21	Fond du Lac	52,917	140,918	2.66	93,303	1.76	9,966	0.19			4,249	0.08				
22	Forest	8,532	52,795	6.19	49,916	5.85	3	(2)								
23	Grant	39,047	166,087	4.25	89,681	2.30	525	0.01								
24	Green	[1] 21,641	108,529	5.01	73,641	3.40	303	0.01								
25	Green Lake	[1] 15,491	25,149	1.62	21,603	1.39	42	(2)								
26	Iowa	[1] 22,497	65,766	2.92	37,856	1.68	58	(2)								
27	Iron	8,856	61,767	6.97	60,539	6.84										
28	Jackson	[1] 17,075	86,254	5.05	58,518	3.43	22	(2)					349	0.02		
29	Jefferson	[1] 34,306	111,247	3.24	66,508	1.94	1,024	0.03								
30	Juneau	[1] 19,569	59,235	3.03	47,781	2.44	90	(2)								
31	Kenosha	36,575	56,074	1.53	25,263	0.69	10,163	0.28			5,315	0.15				
32	Kewaunee	[1] 16,784	32,898	1.96	26,665	1.59	27	(2)								
33	La Crosse	44,320	182,265	4.11	133,213	3.01	13,143	0.30								
34	Lafayette	[1] 20,075	66,718	3.32	53,565	2.67	202	0.01								
35	Langlade	18,525	75,193	4.06	67,273	3.63										
36	Lincoln	19,972	100,742	5.04	78,106	3.91	23	(2)					949	0.05		
37	Manitowoc	45,860	159,601	3.48	120,133	2.62	141	(2)								
38	Marathon	58,885	147,885	2.51	87,715	1.49										
39	Marinette	34,782	163,870	4.71	112,493	3.23										
40	Marquette	10,815	27,133	2.51	23,822	2.20	24	(2)								
41	Milwaukee	466,705	1,636,968	3.51	1,310,178	2.81										
42	Monroe	29,132	77,752	2.67	49,404	1.70	23	(2)								
43	Oconto	27,210	75,430	2.77	64,987	2.39							213	0.01		
44	Oneida	12,264	74,947	6.11	67,387	5.49	6	(2)								
45	Outagamie	50,029	88,440	1.77	50,588	1.01	8,006	0.16			3,750	0.07				
46	Ozaukee	17,369	23,178	1.33	21,022	1.21	58	(2)								
47	Pepin	[1] 7,577	16,061	2.12	15,914	2.10	7	(2)								
48	Pierce	[1] 22,079	90,838	4.11	62,362	2.82	63	(2)					365	0.02		
49	Polk	22,525	86,258	3.83	56,857	2.52	11	(2)					741	0.03		
50	Portage	31,420	78,109	2.49	62,979	2.00	144	(2)								
51	Price	15,317	51,266	3.35	45,959	3.00	75	(2)								
52	Racine	61,251	157,116	2.57	109,960	1.80	803	0.01			4,000	0.07				
53	Richland	[1] 18,809	95,904	5.10	54,231	2.88	149	0.01			2,745	0.15	387	0.02		
54	Rock	56,946	162,438	2.85	91,560	1.61	6,162	0.11								
55	Rusk	12,017	66,122	5.50	58,233	4.85	1	(2)								
56	St. Croix	[1] 25,910	80,955	3.12	42,145	1.63							1,172	0.05		
57	Sauk	[1] 32,869	159,984	4.87	101,434	3.09	775	0.02								
58	Sawyer	7,082	63,392	8.95	61,717	8.71	6	(2)			110	0.02				
59	Shawano	33,315	122,750	3.68	91,043	2.73	63	(2)					429	0.01		
60	Sheboygan	56,364	133,872	2.38	97,878	1.74	3,785	0.07								
61	Taylor	14,414	42,804	2.97	36,499	2.53	2	(2)								
62	Trempealeau	[1] 22,928	109,546	4.78	65,199	2.84	22	(2)					425	0.02		
63	Vernon	[1] 28,116	82,466	2.93	45,154	1.61	31	(2)								
64	Vilas	6,372	27,126	4.26	25,414	3.99										
65	Walworth	29,730	104,543	3.52	70,022	2.36	421	0.01								
66	Washburn	9,063	27,332	3.02	26,188	2.89	88	0.01								
67	Washington	23,846	97,108	4.07	77,230	3.24	988	0.04								
68	Waukesha	37,706	165,703	4.39	126,877	3.36	1,029	0.03								
69	Waupaca	33,161	93,521	2.82	57,020	1.72	79	(2)								
70	Waushara	19,832	43,004	2.17	30,743	1.55	127	0.01								
71	Winnebago	63,380	191,660	3.02	132,254	2.09	3,253	0.05								
72	Wood	32,114	126,909	3.95	113,025	3.52	15	(2)								

[1] Population enumerated as of Apr. 15, 1910; decrease since 1900; no estimate made.

TOTAL AND PER CAPITA: 1913—Continued.

of this table, see page 67.]

REVENUE RECEIPTS—continued.																		
Other business licenses.		Nonbusiness license taxes.		Fines, forfeits, and escheats.		Highway privileges.		Interest and rents.		Subventions and grants.		Donations and gifts.		Earnings of general departments and miscellaneous.		Earnings of public service enterprises.		
Total.	Per capita.	Total.	Per capita.	Total.	Per capita.	Total.	Per capita.	Total.	Per capita.	Total.	Per capita	Total.	Per capita.	Total.	Per capita.	Total.	Per capita.	
WISCONSIN.																		
		$85,172	$0.04	$31,717	$0.01			$75,326	$0.03	$921,206	$0.38			$1,054,090	$0.44			1
		60	0.01	47	0.01			179	0.02					894	0.10			2
		212	0.01					1,622	0.07	4,990	0.22			11,262	0.50			3
		900	0.03	1,000	0.03			1,311	0.04	11,900	0.39			19,259	0.62			4
		46	(2)	25	(2)			437	0.03	3,331	0.20			2,912	0.18			5
		1,574	0.03	2,302	0.04			126	(2)	20,317	0.36			19,128	0.34			6
		551	0.03	41	(2)					4,000	0.25			8,377	0.52			7
		89	0.01					196	0.02					627	0.07			8
		777	0.05					221	0.01					746	0.04			9
		1,474	0.05					880	0.03	26,866	0.84			15,014	0.47			10
		641	0.02							3,536	0.11			15,769	0.50			11
		1,311	0.04	762	0.02			731	0.02	29,237	0.94			3,169	0.10			12
		213	0.01					506	0.03	2,656	0.16			2,989	0.18			13
		6,862	0.09	100	(2)			4,183	0.05	44,059	0.55			70,324	0.88			14
		3,654	0.08							16,022	0.34			25,822	0.54			15
								1,227	0.06	3,216	0.17			9,222	0.48			16
				534	0.01			1,970	0.04	19,403	0.38			20,486	0.40			17
		1,023	0.04					1,118	0.04	21,809	0.86			25,293	1.00			18
		1,531	0.05					1,562	0.05	35,756	1.08			13,621	0.41			19
		42	0.01	129	0.04			294	0.09	5,513	1.60			58	0.02			20
		186	(2)	934	0.02			834	0.02	19,109	0.36			12,337	0.23			21
		47	0.01	53	0.01			230	0.03	2,052	0.24			494	0.06			22
		136	(2)	1,136	0.03					40,213	1.03			34,396	0.88			23
		2,734	0.13	283	0.01			803	0.04	14,306	0.66			16,459	0.76			24
		20	(2)	179	0.01					2,288	0.15			1,008	0.07			25
		609	0.03	128	0.01			572	0.03	9,176	0.41			17,337	0.77			26
		32	(2)	459	0.05									737	0.08			27
		520	0.03	1,504	0.09					6,152	0.36			19,189	1.12			28
		3,811	0.11	828	0.02			346	0.01	17,357	0.51			21,373	0.62			29
		294	0.02	223	0.01			586	0.03	1,377	0.07			8,884	0.45			30
		1,944	0.05	2,247	0.06			975	0.03	1,500	0.04			8,667	0.24			31
								326	0.02	1,725	0.10			4,155	0.25			32
		1,798	0.04	1,275	0.03			1,321	0.03	15,498	0.35			16,017	0.36			33
		670	0.03					759	0.04	2,879	0.14			8,643	0.43			34
		367	0.02	11	(2)			677	0.04	4,590	0.25			2,275	0.12			35
								745	0.04	10,195	0.51			10,724	0.54			36
		1,815	0.04	476	0.01					22,250	0.49			14,786	0.32			37
		642	0.01	58	(2)			521	0.01	37,915	0.64			21,034	0.36			38
		87	(2)							35,271	1.01			16,019	0.46			39
		221	0.02	8	(2)					1,453	0.13			1,605	0.15			40
		20,241	0.04	82	(2)			27,174	0.06	92,971	0.20			186,322	0.40			41
		510	0.02							8,257	0.28			19,558	0.67			42
								71	(2)	6,582	0.24			3,577	0.13			43
		150	0.01	156	0.01					6,321	0.52			927	0.08			44
		1,622	0.03	3,077	0.06			632	0.01	14,822	0.30			5,943	0.12			45
		571	0.03	5	(2)			91	0.01					1,431	0.08			46
				72	0.01									48	0.01			47
								960	0.04	6,498	0.29			20,590	0.93			48
		837	0.04	11	(2)			2,001	0.09	4,672	0.21			21,128	0.94			49
		876	0.03	18	(2)			420	0.01	1,574	0.05			12,098	0.39			50
								767	0.05	3,973	0.26			492	0.03			51
		3,204	0.05					1,104	0.02	12,808	0.21			25,237	0.41			52
		1,289	0.07					997	0.05	11,544	0.61			24,562	1.31			53
		3,310	0.06	7,575	0.13			1,917	0.03	39,440	0.69			12,474	0.22			54
								13	(2)	5,148	0.43			2,727	0.23			55
		1,455	0.06	100	(2)			1,036	0.04	22,889	0.88			12,158	0.47			56
		1,380	0.04					1,173	0.04	22,278	0.68			32,944	1.00			57
		38	0.01	1,111	0.16									410	0.06			58
		1,111	0.03					3,738	0.11	10,006	0.30			16,360	0.49			59
				1,132	0.02			421	0.01	22,467	0.40			8,189	0.15			60
		187	0.01					655	0.05	2,224	0.15			3,237	0.22			61
		1,030	0.04	16	(2)			870	0.04	22,960	1.00			19,024	0.83			62
		322	0.01	11	(2)			412	0.01	14,442	0.51			22,094	0.79			63
		14	(2)											1,698	0.27			64
		2,346	0.08	500	0.02					9,876	0.33			21,378	0.72			65
				357	0.04			292	0.03					407	0.04			66
		1,174	0.05	593	0.02									17,123	0.72			67
		2,366	0.06					618	0.02	21,960	0.58			12,853	0.34			68
				11	(2)			1,570	0.05	17,400	0.52			17,441	0.53			69
		605	0.03					298	0.02	4,599	0.23			6,637	0.33			70
		2,778	0.04	417	0.01			1,819	0.03	32,103	0.51			19,036	0.30			71
		788	0.02	1,711	0.05			1,019	0.03	5,475	0.17			4,876	0.15			72

[2] Less than one-half of 1 cent.

TABLE 4.—REVENUE RECEIPTS OF COUNTIES,

[For a text discussion

	COUNTY.	Population, estimated as of July 1, 1913.	REVENUE RECEIPTS.													
			Total.	Per capita.	General property taxes.		Special property taxes.		Poll taxes.		Special assessments and charges for outlays.		Business taxes.		Liquor licenses and other imposts.	
					Total.	Per capita.	Total.	Per capita.	Total.	Per capita.	Total.	Per capita.	Total.	Per capita.	Total.	Per capita.
	WYOMING.															
1	Total	163,325	$1,250,566	$7.66	$1,112,196	$6.81	$11,120	$0.07	$14,777	$0.09	.....	.....	$1,128	$0.01	.....	.....
2	Albany	[2] 11,574	78,299	6.77	68,988	5.96	239	0.02	.....	.....	.....	.....	187	0.02	.....	.....
3	Big Horn	10,867	96,145	8.85	86,051	7.92	.....	.....	790	0.07	.....	.....	83	0.01	.....	.....
4	Carbon	11,832	106,262	8.98	90,728	7.67	4,385	0.37	580	0.05	.....	.....	.....	.....	.....	.....
5	Converse	7,254	60,299	8.31	54,311	7.49	164	0.02	1,808	0.25	.....	.....	89	0.01	.....	.....
6	Crook	7,581	54,799	7.23	49,288	6.50	.....	.....	.....	.....	.....	.....	97	0.01	.....	.....
7	Fremont	13,921	84,589	6.08	74,442	5.35	92	0.01	1,875	0.13	.....	.....	58	(1)	.....	.....
8	Johnson	3,807	49,204	12.92	44,888	11.79	653	0.17	.....	.....	.....	.....	.....	.....	.....	.....
9	Laramie	28,059	210,536	7.50	191,892	6.84	5,272	0.19	.....	.....	.....	.....	255	0.01	.....	.....
10	Natrona	5,735	60,232	10.50	50,600	8.82	120	0.02	1,512	0.26	.....	.....	63	0.01	.....	.....
11	Park	6,004	53,358	8.89	47,803	7.96	.....	.....	1,212	0.20	.....	.....	29	(1)	.....	.....
12	Sheridan	19,963	110,058	5.51	98,284	4.92	.....	.....	.....	.....	.....	.....	.....	.....	.....	.....
13	Sweetwater	12,590	124,042	9.85	111,227	8.83	.....	.....	.....	.....	.....	.....	225	0.02	.....	.....
14	Uinta	18,528	120,661	6.51	105,267	5.68	195	0.01	7,000	0.38	.....	.....	.....	.....	.....	.....
15	Weston	5,532	42,082	7.61	38,427	6.95	.....	.....	.....	.....	.....	.....	42	0.01	.....	.....

[1] Less than one-half of 1 cent.

TOTAL AND PER CAPITA: 1913—Continued.

of this table, see page 67.]

REVENUE RECEIPTS—continued.																		
Other business licenses.		Nonbusiness license taxes.		Fines, forfeits, and escheats.		Highway privileges.		Interest and rents.		Subventions and grants.		Donations and gifts.		Earnings of general departments and miscellaneous.		Earnings of public service enterprises.		
Total.	Per capita.	Total.	Per capita.	Total.	Per capita.	Total.	Per capita.	Total.	Per capita.	Total.	Per capita.	Total.	Per capita.	Total.	Per capita.	Total.	Per capita.	
WYOMING.																		
$785	(1)	$2,677	$0.02	$13,863	$0.08	.....	.....	$10,784	$0.07	$9,782	$0.06	$153	(1)	$73,301	$0.45	.....	.....	1
155	$0.01	128	0.01	715	0.06	.....	.....	1,548	0.13	995	0.09	.....	.....	5,344	0.46	.....	.....	2
20	(1)	160	0.01	762	0.07	.....	.....	979	0.09	1,269	0.12	.....	.....	6,031	0.56	.....	.....	3
90	0.01	128	0.01	1,645	0.14	.....	.....	907	0.08	4,556	0.39	.....	.....	3,243	0.27	.....	.....	4
.....	.....	92	0.01	268	0.04	.....	.....	436	0.06	.....	.....	153	$0.02	2,978	0.41	.....	.....	5
.....	.....	110	0.01	360	0.05	.....	.....	238	0.03	.....	.....	.....	.....	4,706	0.62	.....	.....	6
.....	.....	94	0.01	730	0.05	.....	.....	506	0.04	1,197	0.09	.....	.....	5,595	0.40	.....	.....	7
.....	.....	108	0.03	609	0.16	.....	.....	518	0.14	.....	.....	.....	.....	2,428	0.64	.....	.....	8
430	0.02	666	0.02	563	0.02	.....	.....	1,569	0.06	.....	.....	.....	.....	9,789	0.35	.....	.....	9
.....	.....	72	0.01	1,441	0.25	.....	.....	707	0.12	.....	.....	.....	.....	5,717	1.00	.....	.....	10
.....	.....	72	0.01	215	0.04	.....	.....	608	0.10	1,042	0.17	.....	.....	2,377	0.40	.....	.....	11
.....	.....	927	0.05	3,116	0.16	.....	.....	1,031	0.05	709	0.04	.....	.....	5,991	0.30	.....	.....	12
40	(1)	.....	.....	2,740	0.22	.....	.....	359	0.03	.....	.....	.....	.....	9,451	0.75	.....	.....	13
50	(1)	24	(1)	550	0.03	.....	.....	881	0.05	14	(1)	.....	.....	6,680	0.36	.....	.....	14
.....	.....	96	0.02	49	0.01	.....	.....	497	0.09	.....	.....	.....	.....	2,971	0.54	.....	.....	15

[1] Population enumerated as of Apr. 15, 1910; decrease since 1900; no estimate made.

TABLE 5.—GOVERNMENTAL COST PAYMENTS OF COUNTIES, TOTAL AND

[For a text discussion

	Geographic division and state.	Population, estimated as of July 1, 1913.	Governmental cost payments.		Expenses of general departments.									
					All general departments.		General government.		Protection to person and property.		Conservation of health and sanitation.		Highways.	
			Total.	Per capita.	Total.	Per capita.	Total.	Per capita.	Total.	Per capita.	Total.	Per capita.	Total.	Per capita.
1	Total	[1] 85,738,717	$385,181,760	$4.49	$277,735,319	$3.24	$102,334,964	$1.19	$15,213,229	$0.18	$2,815,466	$0.03	$55,514,891	$0.65
2	NEW ENGLAND	5,498,000	5,803,483	1.06	4,849,821	0.88	2,354,199	0.43	1,031,432	0.19	.....	.....	372,410	0.07
3	Maine	757,936	814,110	1.07	730,233	0.96	530,285	0.70	143,677	0.19	.....	.....	51,562	0.07
4	New Hampshire	436,740	747,171	1.71	689,368	1.58	164,813	0.38	46,119	0.11	.....	.....	772	(2)
5	Vermont	359,957	45,890	0.13	24,908	0.07	22,323	0.06	2,465	0.01	.....	.....	120	(2)
6	Massachusetts	2,761,574	3,391,862	1.23	2,930,684	1.06	1,524,128	0.55	649,914	0.24	.....	.....	291,035	0.10
7	Rhode Island	.....	.....	.....	.....	.....	.....	.....	.....	.....	.....	.....	.....	.....
8	Connecticut	1,181,793	804,450	0.68	474,628	0.40	112,650	0.10	189,257	0.16	.....	.....	28,921	0.02
9	MIDDLE ATLANTIC	13,739,538	52,270,556	3.80	33,829,268	2.46	15,628,210	1.14	2,572,846	0.19	563,890	0.04	6,145,261	0.45
10	New York	4,514,066	18,445,072	4.09	12,486,543	2.77	5,511,558	1.22	1,182,283	0.26	170,700	0.04	2,550,851	0.57
11	New Jersey	2,749,486	14,025,408	5.10	8,836,308	3.21	3,623,757	1.32	437,717	0.16	321,559	0.12	2,343,591	0.85
12	Pennsylvania	6,475,986	19,800,076	3.06	12,506,417	1.93	6,492,895	1.00	952,846	0.15	71,631	0.01	1,250,819	0.19
13	EAST NORTH CENTRAL	18,986,520	68,753,243	3.62	50,099,692	2.64	23,870,283	1.26	2,777,021	0.15	635,342	0.03	6,837,577	0.36
14	Ohio	4,965,169	24,993,147	5.03	16,086,599	3.24	7,519,671	1.51	893,538	0.18	159,163	0.03	3,305,608	0.67
15	Indiana	2,760,792	11,512,002	4.17	9,578,597	3.47	4,018,610	1.46	431,006	0.16	45,918	0.02	2,328,073	0.84
16	Illinois	5,904,043	15,162,643	2.57	12,846,375	2.18	7,122,644	1.21	740,763	0.13	53,970	0.01	466,567	0.08
17	Michigan	2,936,618	8,942,308	3.05	6,270,263	2.14	3,035,593	1.03	424,577	0.14	301,788	0.10	543,497	0.19
18	Wisconsin	2,419,898	8,143,143	3.37	5,317,858	2.20	2,173,765	0.90	287,137	0.12	74,503	0.03	193,832	0.08
19	WEST NORTH CENTRAL	11,256,898	58,432,769	5.19	39,650,906	3.51	16,996,835	1.51	2,194,849	0.19	313,723	0.03	8,075,488	0.72
20	Minnesota	2,181,077	8,883,953	4.07	4,782,624	2.19	2,899 569	1.33	407,072	0.19	68,897	0.03	321,431	0.15
21	Iowa	2,222,472	16,109,664	7.25	10,313,697	4.64	2,826,785	1.27	474,626	0.21	.....	.....	2,186,627	0.98
22	Missouri	2,630,636	10,785,444	4.10	7,959,888	3.03	3,255,446	1.24	425,267	0.16	47,158	0.02	2,334,333	0.89
23	North Dakota	660,849	4,487,076	6.79	3,770,090	5.70	1,642,576	2.48	250,765	0.38	24,435	0.04	374,520	0.57
24	South Dakota	643,121	4,899,815	7.62	3,411,818	5.31	1,522,558	2.37	206,019	0.32	44,049	0.07	749,865	1.17
25	Nebraska	1,233,122	6,563,692	5.32	4,545,747	3.69	2,384,496	1.93	124,920	0.10	78,715	0.06	1,501,941	1.22
26	Kansas	[3] 1,685,621	6,703,125	3.98	4,867,042	2.89	2,465,405	1.46	306,180	0.18	50,469	0.03	606,771	0.36
27	SOUTH ATLANTIC	11,372,085	40,721,148	3.58	31,915,551	2.81	7,954,953	0.70	1,481,207	0.13	294,129	0.03	9,780,288	0.86
28	Delaware	208,036	890,241	4.28	585,228	2.81	234,961	1.13	20,891	0.10	3,569	0.02	205,188	0.99
29	Maryland	755,634	5,736,063	7.59	4,743,104	6.28	780,698	1.03	202,851	0.27	69,176	0.09	1,144,746	1.51
30	District of Columbia	.....	.....	.....	.....	.....	.....	.....	.....	.....	.....	.....	.....	.....
31	Virginia	1,674,340	3,564,669	2.13	2,372,551	1.42	798,214	0.48	82,642	0.05	35,839	0.02	1,192,122	0.71
32	West Virginia	1,306,345	4,035,579	3.09	3,076,108	2.35	1,269,789	0.97	215,287	0.16	55,184	0.04	1,224,765	0.94
33	North Carolina	2,307,809	6,908,867	2.99	5,321,044	2.31	1,022,006	0.44	200,557	0.09	67,270	0.03	846,367	0.37
34	South Carolina	1,572,285	3,591,286	2.28	3,030,170	1.93	844,020	0.54	113,689	0.07	13,827	0.01	979,803	0.62
35	Georgia	2,736,737	9,899,695	3.61	8,618,629	3.15	2,071,910	0.76	462,365	0.17	42,734	0.02	3,246,303	1.19
36	Florida	810,899	6,094,748	7.52	4,168,717	5.14	933,355	1.15	182,925	0.23	6,530	0.01	940,994	1.16
37	EAST SOUTH CENTRAL	8,690,006	34,305,901	3.95	24,912,676	2.87	5,554,964	0.64	998,912	0.11	370,997	0.04	5,806,573	0.67
38	Kentucky	2,336,277	8,792,640	3.76	7,098,094	3.04	1,121,536	0.48	280,290	0.12	127,524	0.05	1,545,709	0.66
39	Tennessee	2,238,128	9,943,051	4.44	7,140,876	3.19	1,331,135	0.59	321,222	0.14	134,430	0.06	1,138,113	0.51
40	Alabama	2,238,614	5,215,528	2.33	3,699,945	1.65	1,335,219	0.60	82,817	0.04	66,058	0.03	1,383,602	0.62
41	Mississippi	1,876,987	10,354,682	5.52	6,973,761	3.72	1,767,074	0.94	314,583	0.17	42,985	0.02	1,739,149	0.93
42	WEST SOUTH CENTRAL	9,160,317	32,377,777	3.53	22,162,496	2.42	9,894,902	1.08	1,489,124	0.16	237,093	0.03	5,628,512	0.61
43	Arkansas	1,659,859	4,284,318	2.58	3,220,833	1.94	1,358,381	0.82	190,200	0.11	17,622	0.01	1,163,074	0.70
44	Louisiana	1,389,700	6,322,372	4.55	4,779,732	3.44	1,077,507	0.78	194,619	0.14	31,483	0.02	683,328	0.49
45	Oklahoma	1,938,761	6,559,218	3.38	5,136,754	2.65	3,215,241	1.66	449,438	0.23	46,904	0.02	427,101	0.22
46	Texas	4,171,997	15,211,869	3.65	9,025,177	2.16	4,243,773	1.02	654,867	0.16	141,084	0.03	3,355,009	0.80
47	MOUNTAIN	2,707,158	25,633,170	9.47	20,994,266	7.76	8,690,204	3.21	866,482	0.32	192,696	0.07	3,814,484	1.41
48	Montana	410,174	6,557,509	15.64	4,959,831	11.83	1,998,289	4.77	84,479	0.20	67,738	0.16	761,485	1.82
49	Idaho	378,818	3,623,908	9.57	3,030,311	8.00	1,194,238	3.15	84,152	0.22	17,471	0.05	694,776	1.83
50	Wyoming	163,325	1,258,739	7.71	941,239	5.76	480,646	2.94	27,275	0.17	11,597	0.07	174,441	1.07
51	Colorado	645,391	5,928,260	9.19	5,027,805	7.79	2,190,510	3.39	117,874	0.18	18,164	0.03	1,179,488	1.83
52	New Mexico	370,185	1,517,827	4.10	1,210,371	3.27	616,638	1.66	129,702	0.35	14,548	0.04	109,789	0.30
53	Arizona	230,808	2,718,619	11.78	2,358,401	10.22	860,115	3.73	206,063	0.89	33,658	0.15	198,215	0.86
54	Utah	404,735	2,401,194	5.93	1,992,342	4.92	610,382	1.51	123,597	0.31	20,342	0.05	520,983	1.29
55	Nevada	94,722	1,627,114	17.18	1,473,966	15.56	739,386	7.81	93,340	0.99	9,178	0.10	175,307	1.85
56	PACIFIC	4,328,195	66,883,713	15.45	49,320,643	11.40	11,390,414	2.63	1,801,356	0.42	207,596	0.05	9,054,298	2.09
57	Washington	1,344,686	12,675,553	9.43	9,547,569	7.10	3,281,851	2.44	193,749	0.14	71,662	0.05	2,535,169	1.89
58	Oregon	756,988	8,194,675	10.83	5,558,196	7.34	1,457,352	1.93	212,244	0.28	39,108	0.05	1,575,986	2.08
59	California	2,226,521	46,013,485	20.67	34,214,878	15.37	6,651,211	2.99	1,395,363	0.63	96,826	0.04	4,943,143	2.22

[1] Excludes population of independent cities, counties under municipal government, St. Johns County, Fla., and the state of Rhode Island.
[2] Less than one-half of 1 cent.

PER CAPITA, BY GEOGRAPHIC DIVISIONS AND STATES: 1913.

of this table, see page 68.]

EXPENSES OF GENERAL DEPARTMENTS—continued.										EXPENSES OF PUBLIC SERVICE ENTERPRISES.		INTEREST.		OUTLAYS.		
Charities, hospitals, and corrections.		Education.				Recreation.		Miscellaneous and general.								
		Schools.		Libraries.												
Total.	Per capita.	Total.	Per capita.	Total.	Per capita.	Total.	Per capita.	Total.	Per capita.	Total.	Per capita.	Total.	Per capita.	Total.	Per capita.	
$37,815,508	$0.44	$57,682,193	$0.67	$364,712	(2)	$419,556	(2)	$5,574,800	$0.07	$189,122	(2)	$17,417,593	$0.20	$89,839,726	$1.05	1
914,039	0.17	.....	.....	.....	.....	19,987	(2)	157,754	0.03	.....	.....	292,040	0.05	661,622	0.12	2
2,992	(2)	.....	.....	.....	.....	.....	.....	1,717	(2)	.....	.....	67,352	0.09	16,525	0.02	3
473,582	1.08	.....	.....	.....	.....	.....	.....	4,082	0.01	.....	.....	27,009	0.06	30,794	0.07	4
.....	.....	.....	.....	.....	.....	.....	.....	.....	.....	.....	.....	247	(2)	20,735	0.06	5
293,665	0.11	.....	.....	.....	.....	19,987	$0.01	151,955	0.05	.....	.....	157,329	0.06	303,849	0.11	6
.....	.....	.....	.....	.....	.....	.....	.....	.....	.....	.....	.....	.....	.....	.....	.....	7
143,800	0.12	.....	.....	.....	.....	.....	.....	.....	.....	.....	.....	40,103	0.03	289,719	0.25	8
8,192,544	0.60	218,246	0.02	3,293	(2)	317,305	0.02	187,673	0.01	31,240	(2)	4,067,373	0.30	14,342,675	1.04	9
2,896,056	0.64	104,422	0.02	3,293	(2)	2,050	(2)	65,330	0.01	.....	.....	1,143,176	0.25	4,815,353	1.07	10
1,731,216	0.63	17,110	0.01	.....	.....	300,791	0.11	60,567	0.02	.....	.....	1,598,063	0.58	3,591,037	1.31	11
3,565,272	0.55	96,714	0.02	.....	.....	14,464	(2)	61,776	0.01	31,240	(2)	1,326,134	0.20	5,936,285	0.92	12
12,588,360	0.66	1,920,126	0.10	175,721	$0.01	26,055	(2)	1,269,207	0.07	5,384	(2)	2,538,091	0.13	16,110,076	0.85	13
3,589,570	0.72	241,146	0.05	172,535	0.03	19,955	(2)	185,413	0.04	5,384	(2)	1,296,342	0.26	7,604,822	1.53	14
1,351,998	0.49	906,946	0.33	.....	.....	.....	.....	496,046	0.18	.....	.....	386,844	0.14	1,546,561	0.56	15
4,106,733	0.70	104,323	0.02	.....	.....	3,786	(2)	247,589	0.04	.....	.....	487,831	0.08	1,828,437	0.31	16
1,465,671	0.50	259,884	0.09	1,000	(2)	175	(2)	238,078	0.08	.....	.....	197,003	0.07	2,475,042	0.84	17
2,074,388	0.86	407,827	0.17	2,186	(2)	2,139	(2)	102,081	0.04	.....	.....	170,071	0.07	2,655,214	1.10	18
5,940,211	0.53	3,757,483	0.33	5,107	(2)	7,575	(2)	2,359,635	0.21	79,063	$0.01	2,393,365	0.21	16,309,435	1.45	19
723,620	0.33	218,641	0.10	4,182	(2)	7,460	(2)	131,752	0.06	.....	.....	607,192	0.28	3,494,137	1.60	20
2,217,637	1.00	1,086,287	0.49	.....	.....	.....	.....	1,521,735	0.69	.....	.....	401,822	0.18	5,394,145	2.43	21
1,309,452	0.50	483,702	0.18	.....	.....	.....	.....	104,530	0.04	.....	.....	445,682	0.17	2,379,874	0.90	22
367,883	0.56	950,086	1.44	.....	.....	.....	.....	159,825	0.24	.....	.....	151,170	0.23	565,816	0.86	23
466,768	0.73	122,913	0.19	.....	.....	90	(2)	299,556	0.47	69,249	0.11	163,369	0.25	1,255,379	1.95	24
250,567	0.20	178,196	0.15	925	(2)	.....	.....	25,987	0.02	.....	.....	126,879	0.10	1,891,066	1.53	25
604,284	0.36	717,658	0.43	.....	.....	25	(2)	116,250	0.07	9,814	0.01	497,251	0.29	1,329,018	0.79	26
2,058,130	0.18	10,088,058	0.89	1,647	(2)	1,000	(2)	256,139	0.02	4,213	(2)	1,397,685	0.12	7,403,699	0.65	27
110,882	0.53	.....	.....	.....	.....	.....	.....	9,737	0.05	.....	.....	53,647	0.26	251,366	1.21	28
295,481	0.39	2,225,768	2.95	1,647	(2)	.....	.....	22,737	0.03	160	(2)	108,096	0.14	884,703	1.17	29
.....	.....	.....	.....	.....	.....	.....	.....	.....	.....	.....	.....	.....	.....	.....	.....	30
226,878	0.14	15,629	0.01	.....	.....	.....	.....	21,227	0.01	1,500	(2)	279,999	0.17	910,619	0.54	31
276,394	0.21	.....	.....	.....	.....	1,000	(2)	33,689	0.03	.....	.....	96,301	0.07	863,170	0.66	32
358,516	0.15	2,787,616	1.21	.....	.....	.....	.....	38,712	0.02	.....	.....	324,012	0.14	1,263,811	0.55	33
138,313	0.09	885,015	0.56	.....	.....	.....	.....	55,503	0.04	.....	.....	119,584	0.08	441,532	0.28	34
500,335	0.18	2,264,761	0.83	.....	.....	.....	.....	30,221	0.01	.....	.....	173,208	0.06	1,107,858	0.40	35
151,331	0.19	1,909,269	2.35	.....	.....	.....	.....	44,313	0.05	2,553	(2)	242,838	0.30	1,680,640	2.07	36
2,076,301	0.24	9,682,608	1.11	1,195	(2)	200	(2)	420,926	0.05	.....	.....	1,555,179	0.18	7,838,046	0.90	37
522,740	0.22	3,478,976	1.49	1,195	(2)	200	(2)	19,924	0.01	.....	.....	211,086	0.09	1,483,460	0.64	38
661,077	0.30	3,464,949	1.55	.....	.....	.....	.....	89,950	0.04	.....	.....	666,190	0.30	2,135,985	0.95	39
219,095	0.10	542,561	0.24	.....	.....	.....	.....	70,593	0.03	.....	.....	313,885	0.14	1,201,698	0.54	40
673,389	0.36	2,196,122	1.17	.....	.....	.....	.....	240,459	0.13	.....	.....	364,018	0.19	3,016,903	1.61	41
1,101,506	0.12	3,661,714	0.40	.....	.....	.....	.....	149,645	0.02	800	(2)	1,862,270	0.20	8,352,211	0.91	42
212,873	0.13	278,683	0.17	.....	.....	.....	.....	.....	.....	.....	.....	49,381	0.03	1,014,104	0.61	43
67,824	0.05	2,713,131	1.95	.....	.....	.....	.....	11,840	0.01	800	(2)	150,510	0.11	1,391,330	1.00	44
264,545	0.14	618,388	0.32	.....	.....	.....	.....	115,137	0.06	.....	.....	475,727	0.25	946,737	0.49	45
556,264	0.13	51,512	0.01	.....	.....	.....	.....	22,668	0.01	.....	.....	1,186,652	0.28	5,000,040	1.20	46
1,478,740	0.55	5,579,166	2.06	19,352	0.01	1,505	(2)	351,637	0.13	19,891	0.01	1,129,043	0.42	3,489,970	1.29	47
340,284	0.81	1,611,667	3.84	.....	.....	.....	.....	95,889	0.23	1,404	(2)	288,224	0.69	1,308,050	3.12	48
143,506	0.38	892,218	2.36	.....	.....	155	(2)	3,795	0.01	.....	.....	183,143	0.48	410,454	1.08	49
76,342	0.47	129,441	0.79	19,352	0.12	.....	.....	22,145	0.14	.....	.....	39,812	0.24	277,688	1.70	50
399,293	0.62	940,318	1.46	.....	.....	1,350	(2)	180,808	0.28	.....	.....	237,762	0.37	662,693	1.03	51
21,461	0.06	317,705	0.86	.....	.....	.....	.....	528	(2)	.....	.....	135,279	0.37	172,177	0.46	52
181,039	0.78	863,006	3.74	.....	.....	.....	.....	16,305	0.07	3,216	0.01	111,235	0.48	245,767	1.06	53
166,781	0.41	528,739	1.31	.....	.....	.....	.....	21,518	0.05	9,190	0.02	54,579	0.13	345,083	0.85	54
150,034	1.58	296,072	3.13	.....	.....	.....	.....	10,649	0.11	6,081	0.06	79,009	0.83	68,058	0.72	55
3,465,677	0.80	22,774,792	5.26	158,397	0.04	45,929	0.01	422,184	0.10	48,531	0.01	2,182,547	0.50	15,331,992	3.54	56
520,684	0.39	2,909,872	2.16	.....	.....	585	(2)	33,997	0.03	46,089	0.03	582,260	0.43	2,499,635	1.86	57
284,514	0.38	1,905,695	2.52	64,390	0.09	.....	.....	18,907	0.02	.....	.....	99,112	0.13	2,537,367	3.35	58
2,660,479	1.19	17,959,225	8.07	94,007	0.04	45,344	0.02	369,280	0.17	2,442	(2)	1,501,175	0.67	10,294,990	4.62	59

[2] Population enumerated as of Mar. 1, 1913, by state census.

TABLE 6.—GOVERNMENTAL COST PAYMENTS OF

[For a text discussion

	COUNTY.	Population, estimated as of July 1, 1913.	GOVERNMENTAL COST PAYMENTS.		EXPENSES OF GENERAL DEPARTMENTS.									
					All general departments.		General government.		Protection to person and property.		Conservation of health and sanitation.		Highways.	
			Total.	Per capita.	Total.	Per capita.	Total.	Per capita.	Total.	Per capita.	Total.	Per capita.	Total.	Per capita.
	ALABAMA.													
1	Total	2,238,614	$5,215,528	$2.33	$3,699,945	$1.65	$1,335,219	$0.60	$82,817	$0.04	$66,058	$0.03	$1,383,602	$0.62
2	Autauga	20,729	34,814	1.68	24,689	1.19	9,756	0.47	1,555	0.08	232	0.01	7,702	0.37
3	Baldwin	19,796	55,361	2.80	47,220	2.39	13,553	0.68	603	0.03	513	0.03	13,332	0.67
4	Barbour	[2] 32,728	61,285	1.87	45,935	1.40	9,993	0.31	.....	.....	.....	.....	34,696	1.06
5	Bibb	24,186	54,541	2.26	41,694	1.72	13,918	0.58	1,500	0.06	.....	.....	17,240	0.71
6	Blount	[2] 21,456	63,986	2.98	32,509	1.52	12,840	0.60	742	0.03	292	0.01	11,383	0.53
7	Bullock	[2] 30,196	61,193	2.03	51,383	1.70	13,596	0.45	.....	.....	626	0.02	36,660	1.21
8	Butler	30,093	70,684	2.35	36,800	1.22	14,231	0.47	899	0.03	733	0.02	12,078	0.40
9	Calhoun	40,492	141,103	3.48	74,174	1.83	27,092	0.67	2,150	0.05	1,099	0.03	26,036	0.64
10	Chambers	37,193	45,129	1.21	24,252	0.65	11,232	0.30	702	0.02	541	0.01	4,236	0.11
11	Cherokee	[2] 20,226	30,149	1.49	30,149	1.49	7,741	0.38	.....	.....	1,051	0.05	16,365	0.81
12	Chilton	25,353	52,344	2.06	37,222	1.47	16,979	0.67	984	0.04	655	0.03	8,376	0.33
13	Choctaw	18,596	29,848	1.61	23,065	1.24	11,154	0.60	391	0.02	397	0.02	5,862	0.32
14	Clarke	32,025	45,025	1.41	31,331	0.98	10,339	0.32	520	0.02	901	0.03	10,767	0.34
15	Clay	22,274	28,945	1.30	25,285	1.14	12,118	0.54	202	0.01	418	0.02	9,001	0.40
16	Cleburne	13,444	21,380	1.59	17,297	1.29	10,590	0.79	311	0.02	206	0.02	1,120	0.08
17	Coffee	27,792	51,129	1.84	35,129	1.26	8,826	0.32	.....	.....	750	0.03	19,250	0.69
18	Colbert	25,602	70,064	2.74	41,610	1.63	16,208	0.63	1,123	0.04	507	0.02	16,556	0.65
19	Conecuh	22,706	35,597	1.57	24,314	1.07	11,417	0.50	1,120	0.05	965	0.04	7,497	0.33
20	Coosa	16,792	17,809	1.06	12,132	0.72	5,838	0.35	92	0.01	323	0.02	2,391	0.14
21	Covington	37,576	58,916	1.57	52,399	1.39	21,318	0.57	875	0.02	757	0.02	24,117	0.64
22	Crenshaw	24,498	42,055	1.72	33,848	1.38	17,312	0.71	2,815	0.11	1,498	0.06	743	0.03
23	Cullman	31,723	66,869	2.11	65,163	2.05	25,983	0.82	736	0.02	593	0.02	27,094	0.85
24	Dale	23,326	42,622	1.83	25,122	1.08	12,406	0.53	.....	.....	67	(1)	12,150	0.52
25	Dallas	[2] 53,401	122,645	2.30	92,672	1.74	15,866	0.30	2,731	0.05	.....	.....	70,479	1.32
26	Dekalb	29,789	49,874	1.67	33,049	1.11	9,345	0.31	1,481	0.05	204	0.01	12,874	0.43
27	Elmore	28,942	136,582	4.72	51,765	1.79	13,807	0.48	561	0.02	654	0.02	28,066	0.97
28	Escambia	21,348	56,677	2.65	41,862	1.96	14,030	0.66	1,258	0.06	628	0.03	9,093	0.43
29	Etowah	42,925	110,215	2.57	75,559	1.76	19,965	0.47	1,314	0.03	443	0.01	41,126	0.96
30	Fayette	16,936	24,236	1.43	20,563	1.21	10,828	0.64	407	0.02	460	0.03	5,471	0.32
31	Franklin	20,297	43,436	2.14	31,107	1.53	15,505	0.76	847	0.04	572	0.03	8,108	0.40
32	Geneva	28,316	52,781	1.86	46,461	1.64	21,377	0.75	.....	.....	633	0.02	22,276	0.79
33	Greene	[2] 22,717	23,887	1.05	18,810	0.83	11,262	0.50	467	0.02	574	0.03	4,885	0.22
34	Hale	[2] 27,883	44,476	1.60	22,438	0.80	11,947	0.43	697	0.02	543	0.02	6,581	0.24
35	Henry	22,609	29,802	1.32	24,802	1.10	6,509	0.29	.....	.....	254	0.01	15,667	0.69
36	Houston	34,991	63,171	1.81	60,171	1.72	11,674	0.33	.....	.....	865	0.02	39,297	1.12
37	Jackson	33,702	57,440	1.70	19,768	0.59	13,483	0.40	789	0.02	.....	.....	2,245	0.07
38	Jefferson	254,435	878,615	3.45	701,126	2.76	253,975	1.00	16,498	0.06	18,725	0.07	189,829	0.75
39	Lamar	17,944	30,695	1.71	17,899	1.00	9,662	0.54	251	0.01	394	0.02	3,151	0.18
40	Lauderdale	32,358	53,378	1.65	36,339	1.12	18,067	0.56	1,232	0.04	1,009	0.03	7,048	0.22
41	Lawrence	22,587	70,614	3.13	23,505	1.04	9,854	0.44	437	0.02	403	0.02	8,202	0.36
42	Lee	33,204	64,842	1.95	54,064	1.63	16,037	0.48	1,320	0.04	990	0.03	32,339	0.97
43	Limestone	28,340	33,132	1.17	16,463	0.58	9,883	0.35	392	0.01	670	0.02	3,504	0.12
44	Lowndes	[2] 31,894	36,909	1.16	36,709	1.15	10,060	0.32	.....	.....	.....	.....	25,149	0.79
45	Macon	26,999	43,940	1.63	38,411	1.42	10,431	0.39	577	0.02	575	0.02	24,270	0.90
46	Madison	48,125	117,784	2.45	85,029	1.77	18,882	0.39	3,395	0.07	992	0.02	39,511	0.82
47	Marengo	40,444	64,608	1.60	40,011	0.99	20,035	0.50	1,215	0.03	814	0.02	9,170	0.23
48	Marion	18,468	32,951	1.78	14,989	0.81	12,523	0.68	279	0.02	351	0.02	1,038	0.06
49	Marshall	30,263	35,564	1.18	23,868	0.79	6,497	0.21	.....	.....	536	0.02	10,154	0.34
50	Mobile	86,738	428,608	4.94	333,317	3.84	76,191	0.88	7,646	0.09	5,919	0.07	82,563	0.95
51	Monroe	28,288	29,036	1.03	23,088	0.82	13,394	0.47	699	0.02	827	0.03	1,552	0.05
52	Montgomery	85,469	293,193	3.43	145,077	1.70	61,345	0.72	8,110	0.09	1,875	0.02	63,787	0.75
53	Morgan	35,392	81,102	2.29	57,783	1.63	27,437	0.78	1,353	0.04	863	0.02	18,021	0.51
54	Perry	[2] 31,222	43,646	1.40	26,351	0.84	12,202	0.39	1,117	0.04	723	0.02	6,472	0.21
55	Pickens	25,267	28,917	1.14	24,570	0.97	12,050	0.48	577	0.02	556	0.02	5,376	0.21
56	Pike	31,348	83,278	2.66	68,940	2.20	21,646	0.69	1,824	0.06	533	0.02	39,209	1.25
57	Randolph	25,638	21,054	0.82	17,999	0.70	9,362	0.37	681	0.03	625	0.02	1,385	0.05
58	Russell	[2] 25,937	70,249	2.71	42,799	1.65	10,122	0.39	397	0.02	699	0.03	29,770	1.15
59	St. Clair	21,132	49,117	2.32	43,785	2.07	19,051	0.90	71	(1)	1,331	0.06	17,239	0.82
60	Shelby	28,008	74,567	2.66	65,182	2.33	28,679	1.02	763	0.03	485	0.02	25,119	0.90
61	Sumter	[2] 28,699	65,976	2.30	38,209	1.33	17,632	0.61	1,060	0.04	2,165	0.08	13,839	0.48
62	Talladega	38,617	89,430	2.32	78,519	2.03	26,872	0.70	150	(1)	1,645	0.04	34,162	0.88
63	Tallapoosa	31,474	68,526	2.18	49,377	1.57	13,847	0.44	881	0.03	179	0.01	27,799	0.88
64	Tuscaloosa	51,265	118,012	2.30	69,388	1.35	26,030	0.51	893	0.02	824	0.02	25,993	0.51
65	Walker	40,863	119,752	2.93	83,903	2.05	33,675	0.82	2,528	0.06	1,198	0.03	31,387	0.77
66	Washington	15,532	25,561	1.65	20,221	1.30	11,573	0.75	85	0.01	394	0.03	4,355	0.28
67	Wilcox	[2] 33,810	49,549	1.47	37,327	1.10	17,706	0.52	426	0.01	479	0.01	11,236	0.33
68	Winston	13,927	16,853	1.21	13,948	1.00	10,461	0.75	88	0.01	325	0.02	153	0.01

[1] Less than one-half of 1 cent.

COUNTIES, TOTAL AND PER CAPITA: 1913.

of this table, see page 69.]

EXPENSES OF GENERAL DEPARTMENTS—continued.										EXPENSES OF PUBLIC SERVICE ENTERPRISES.		INTEREST.		OUTLAYS.		
Charities, hospitals, and corrections.		Education.				Recreation.		Miscellaneous and general.								
		Schools.		Libraries.												
Total.	Per capita.	Total.	Per capita.	Total.	Per capita.	Total.	Per capita.	Total.	Per capita.	Total.	Per capita.	Total.	Per capita.	Total.	Per capita.	
ALABAMA.																
$219,095	$0.10	$542,561	$0.24	.....	.....	.....	.....	$70,593	$0.03	.....	.....	$313,885	$0.14	$1,201,698	$0.54	1
911	0.04	4,095	0.20	.....	.....	.....	.....	438	0.02	.....	.....	8,002	0.39	2,123	0.10	2
82	(1)	17,850	0.90	.....	.....	.....	.....	1,287	0.07	.....	.....	390	0.02	7,751	0.39	3
1,246	0.04	.....	.....	.....	.....	.....	.....	.....	.....	.....	.....	6,750	0.21	8,600	0.26	4
3,751	0.16	5,285	0.22	.....	.....	.....	.....	.....	.....	.....	.....	2,562	0.11	10,285	0.43	5
1,098	0.05	4,381	0.20	.....	.....	.....	.....	1,773	0.08	.....	.....	1,542	0.07	29,935	1.40	6
501	0.02	.....	.....	.....	.....	.....	.....	.....	.....	.....	.....	4,011	0.13	5,799	0.19	7
1,861	0.06	6,025	0.20	.....	.....	.....	.....	973	0.03	.....	.....	550	0.02	33,334	1.11	8
3,806	0.09	13,991	0.35	.....	.....	.....	.....	.....	.....	.....	.....	9,000	0.22	57,929	1.43	9
1,423	0.04	6,118	0.16	.....	.....	.....	.....	.....	.....	.....	.....	708	0.02	20,169	0.54	10
1,058	0.05	393	0.02	.....	.....	.....	.....	3,541	0.18	.....	.....	.....	.....	.....	.....	11
3,304	0.13	5,399	0.21	.....	.....	.....	.....	1,525	0.06	.....	.....	.....	.....	15,122	0.60	12
862	0.05	3,057	0.16	.....	.....	.....	.....	1,342	0.07	.....	.....	.....	.....	6,783	0.36	13
2,123	0.07	5,126	0.16	.....	.....	.....	.....	1,555	0.05	.....	.....	160	(1)	13,534	0.42	14
638	0.03	2,908	0.13	.....	.....	.....	.....	.....	.....	.....	.....	980	0.04	2,680	0.12	15
2,539	0.19	2,531	0.19	.....	.....	.....	.....	.....	.....	.....	.....	2,572	0.19	1,511	0.11	16
1,709	0.06	4,594	0.17	.....	.....	.....	.....	.....	.....	.....	.....	5,500	0.20	10,500	0.38	17
1,365	0.05	5,851	0.23	.....	.....	.....	.....	.....	.....	.....	.....	14,799	0.58	13,655	0.53	18
991	0.04	1,360	0.06	.....	.....	.....	.....	964	0.04	.....	.....	2,385	0.11	8,898	0.39	19
1,043	0.06	2,445	0.15	.....	.....	.....	.....	.....	.....	.....	.....	646	0.04	5,031	0.30	20
715	0.02	297	0.01	.....	.....	.....	.....	4,320	0.11	.....	.....	.....	.....	6,517	0.17	21
3,255	0.13	5,499	0.22	.....	.....	.....	.....	2,726	0.11	.....	.....	281	0.01	7,926	0.32	22
2,966	0.09	5,545	0.17	.....	.....	.....	.....	2,246	0.07	.....	.....	809	0.03	897	0.03	23
499	0.02	.....	.....	.....	.....	.....	.....	.....	.....	.....	.....	.....	.....	17,500	0.75	24
3,596	0.07	.....	.....	.....	.....	.....	.....	.....	.....	.....	.....	4,000	0.07	25,973	0.49	25
1,002	0.03	7,406	0.25	.....	.....	.....	.....	737	0.02	.....	.....	.....	.....	16,825	0.56	26
612	0.02	4,972	0.17	.....	.....	.....	.....	3,093	0.11	.....	.....	7,202	0.25	77,615	2.68	27
1,149	0.05	13,771	0.65	.....	.....	.....	.....	1,933	0.09	.....	.....	2,760	0.13	12,055	0.56	28
951	0.02	10,831	0.25	.....	.....	.....	.....	929	0.02	.....	.....	1,513	0.04	33,143	0.77	29
678	0.04	2,719	0.16	.....	.....	.....	.....	.....	.....	.....	.....	2,310	0.14	1,363	0.08	30
1,552	0.08	4,148	0.20	.....	.....	.....	.....	375	0.02	.....	.....	.....	.....	12,329	0.61	31
2,175	0.08	.....	.....	.....	.....	.....	.....	.....	.....	.....	.....	1,320	0.05	5,000	0.18	32
539	0.02	239	0.01	.....	.....	.....	.....	844	0.04	.....	.....	.....	.....	5,077	0.22	33
1,682	0.06	262	0.01	.....	.....	.....	.....	726	0.03	.....	.....	3,627	0.13	18,411	0.66	34
2,372	0.10	.....	.....	.....	.....	.....	.....	.....	.....	.....	.....	.....	.....	5,000	0.22	35
1,981	0.06	6,354	0.18	.....	.....	.....	.....	.....	.....	.....	.....	3,000	0.09	.....	.....	36
393	0.01	2,858	0.08	.....	.....	.....	.....	.....	.....	.....	.....	12,759	0.38	24,913	0.74	37
81,304	0.32	135,851	0.53	.....	.....	.....	.....	4,944	0.02	.....	.....	51,621	0.20	125,868	0.49	38
1,273	0.07	3,168	0.18	.....	.....	.....	.....	.....	.....	.....	.....	269	0.01	12,527	0.70	39
2,298	0.07	6,650	0.21	.....	.....	.....	.....	35	(1)	.....	.....	2,025	0.06	15,014	0.46	40
650	0.03	3,959	0.18	.....	.....	.....	.....	.....	.....	.....	.....	.....	.....	47,109	2.09	41
3,144	0.09	184	0.01	.....	.....	.....	.....	50	(1)	.....	.....	5,464	0.16	5,314	0.16	42
1,072	0.04	152	0.01	.....	.....	.....	.....	790	0.03	.....	.....	6,075	0.21	10,594	0.37	43
1,500	0.05	.....	.....	.....	.....	.....	.....	.....	.....	.....	.....	.....	.....	200	0.01	44
559	0.02	1,999	0.07	.....	.....	.....	.....	.....	.....	.....	.....	2,261	0.08	3,268	0.12	45
5,928	0.12	14,176	0.29	.....	.....	.....	.....	2,145	0.04	.....	.....	8,685	0.18	24,070	0.50	46
645	0.02	6,532	0.16	.....	.....	.....	.....	1,600	0.04	.....	.....	910	0.02	23,687	0.59	47
654	0.04	144	0.01	.....	.....	.....	.....	.....	.....	.....	.....	.....	.....	17,962	0.97	48
1,160	0.04	4,272	0.14	.....	.....	.....	.....	1,249	0.04	.....	.....	2,492	0.08	9,204	0.30	49
21,369	0.25	126,946	1.46	.....	.....	.....	.....	12,683	0.15	.....	.....	26,963	0.31	68,328	0.79	50
448	0.02	4,642	0.16	.....	.....	.....	.....	1,526	0.05	.....	.....	566	0.02	5,382	0.19	51
9,830	0.12	130	(1)	.....	.....	.....	.....	.....	.....	.....	.....	39,650	0.46	108,466	1.27	52
3,023	0.09	4,719	0.13	.....	.....	.....	.....	2,367	0.07	.....	.....	13,000	0.37	10,319	0.29	53
1,070	0.03	3,657	0.12	.....	.....	.....	.....	1,110	0.04	.....	.....	6,435	0.21	10,860	0.35	54
1,601	0.06	3,454	0.14	.....	.....	.....	.....	956	0.04	.....	.....	.....	.....	4,347	0.17	55
2,679	0.09	.....	.....	.....	.....	.....	.....	3,049	0.10	.....	.....	9,585	0.31	4,753	0.15	56
2,227	0.09	3,719	0.15	.....	.....	.....	.....	.....	.....	.....	.....	.....	.....	3,055	0.12	57
1,288	0.05	523	0.02	.....	.....	.....	.....	.....	.....	.....	.....	1,500	0.06	25,950	1.00	58
551	0.03	5,136	0.24	.....	.....	.....	.....	406	0.02	.....	.....	2,500	0.12	2,832	0.13	59
3,533	0.13	6,603	0.24	.....	.....	.....	.....	.....	.....	.....	.....	2,723	0.10	6,662	0.24	60
935	0.03	189	0.01	.....	.....	.....	.....	2,389	0.08	.....	.....	6,000	0.21	21,767	0.76	61
3,067	0.08	12,623	0.33	.....	.....	.....	.....	.....	.....	.....	.....	.....	.....	10,911	0.28	62
835	0.03	5,836	0.19	.....	.....	.....	.....	.....	.....	.....	.....	111	(1)	19,038	0.60	63
2,067	0.04	11,928	0.23	.....	.....	.....	.....	1,653	0.03	.....	.....	10,012	0.20	38,612	0.75	64
3,041	0.07	12,074	0.30	.....	.....	.....	.....	.....	.....	.....	.....	10,587	0.26	25,262	0.62	65
64	(1)	3,750	0.24	.....	.....	.....	.....	.....	.....	.....	.....	1,688	0.11	3,652	0.24	66
4,792	0.14	374	0.01	.....	.....	.....	.....	2,314	0.07	.....	.....	825	0.02	11,397	0.34	67
60	(1)	2,861	0.21	.....	.....	.....	.....	.....	.....	.....	.....	1,800	0.13	1,105	0.08	68

[2] Population enumerated as of April 15, 1910; decrease since 1900; no estimate made.

TABLE 6.—GOVERNMENTAL COST PAYMENTS OF

[For a text discussion

	COUNTY.	Population, estimated as of July 1, 1913.	GOVERNMENTAL COST PAYMENTS.		EXPENSES OF GENERAL DEPARTMENTS.									
					All general departments.		General government.		Protection to person and property.		Conservation of health and sanitation.		Highways.	
			Total.	Per capita.	Total.	Per capita.	Total.	Per capita.	Total.	Per capita.	Total.	Per capita.	Total.	Per capita.
	ARIZONA.													
1	Total	230,808	$2,718,619	$11.78	$2,358,401	$10.22	$860,115	$3.73	$206,063	$0.89	$33,658	$0.15	$198,215	$0.86
2	Apache	9,489	66,820	7.04	64,305	6.78	33,782	3.56	988	0.10	599	0.06	10,603	1.12
3	Cochise	42,825	441,306	10.30	411,869	9.62	164,287	3.84	31,547	0.74	5,876	0.14	15,385	0.36
4	Coconino	8,981	144,221	16.06	116,701	12.99	51,565	5.74	6,912	0.77	2,835	0.32	17,180	1.91
5	Gila	19,305	237,991	12.33	216,176	11.20	73,284	3.80	23,689	1.23	3,146	0.16	17,127	0.89
6	Graham	[1] 26,937	130,782	(2)	115,812	(2)	31,272	(2)	10,477	(2)	985	(2)	7,954	(2)
7	Greenlee	(3)	283,742	(2)	161,168	(2)	58,915	(2)	22,466	(2)	1,213	(2)	11,404	(2)
8	Maricopa	39,047	461,703	11.82	418,027	10.71	113,000	2.89	20,335	0.52	9,661	0.25	58,889	1.51
9	Mohave	3,886	83,558	21.50	78,531	20.21	39,647	10.20	4,786	1.23	670	0.17	10,569	2.72
10	Navajo	12,329	73,211	5.94	71,993	5.84	39,094	3.17	3,513	0.28	199	0.02	6,235	0.51
11	Pima	25,460	236,455	9.29	209,630	8.23	65,830	2.59	24,590	0.97	2,756	0.11	6,549	0.26
12	Pinal	9,456	127,027	13.43	115,345	12.20	45,857	4.85	10,221	1.08	1,287	0.14	13,211	1.40
13	Santa Cruz	7,487	76,429	10.21	66,863	8.93	23,212	3.11	9,153	1.22	2,544	0.34	4,901	0.65
14	Yavapai	16,708	213,732	12.79	187,499	11.22	75,121	4.50	17,668	1.06	900	0.05	13,510	0.81
15	Yuma	8,898	141,642	15.92	124,482	13.99	45,249	5.09	19,718	2.22	987	0.11	4,698	0.53
	ARKANSAS.													
16	Total	1,659,859	$4,284,318	$2.58	$3,220,833	$1.94	$1,358,381	$0.82	$190,200	$0.11	$17,622	$0.01	$1,163,074	$0.70
17	Arkansas	17,120	108,010	6.31	48,847	2.85	20,319	1.19	1,102	0.06			23,137	1.35
18	Ashley	27,066	42,647	1.58	36,647	1.35	12,092	0.45	1,941	0.07	500	0.02	15,580	0.58
19	Baxter	10,743	17,334	1.61	17,184	1.60	8,455	0.79	201	0.02			6,016	0.56
20	Benton	33,968	69,440	2.04	60,116	1.77	21,803	0.64	4,280	0.13			22,101	0.65
21	Boone	[4] 14,318	23,530	1.64	22,030	1.53	8,791	0.61	1,781	0.12			6,792	0.47
22	Bradley	16,099	30,330	1.88	27,330	1.70	11,572	0.72	572	0.04			11,388	0.71
23	Calhoun	10,335	22,520	2.18	17,770	1.72	8,616	0.83	405	0.04	150	0.01	5,376	0.52
24	Carroll	[4] 16,829	29,729	1.77	26,017	1.55	12,693	0.75	2,004	0.12			6,521	0.39
25	Chicot	24,410	70,087	2.87	36,138	1.48	18,754	0.77	2,901	0.12			10,051	0.41
26	Clark	24,465	57,328	2.34	39,087	1.60	13,478	0.55	3,434	0.14	100	(5)	16,450	0.67
27	Clay	26,226	55,414	2.11	35,414	1.35	21,114	0.81	2,500	0.10			6,548	0.25
28	Cleburne	12,642	49,183	3.89	29,183	2.31	17,200	1.36	1,270	0.10			6,479	0.51
29	Cleveland	14,085	22,159	1.57	17,918	1.27	8,324	0.59	445	0.03	11	(5)	4,141	0.29
30	Columbia	24,873	33,693	1.35	24,197	0.97	12,931	0.52	1,745	0.07			4,486	0.18
31	Conway	23,689	45,843	1.94	41,439	1.75	22,467	0.95	2,104	0.09			9,780	0.41
32	Craighead	30,265	91,829	3.03	79,829	2.64	51,359	1.70	1,194	0.04			18,655	0.62
33	Crawford	24,809	45,601	1.84	45,601	1.84	15,385	0.62	4,501	0.18			17,164	0.69
34	Crittenden	25,019	77,283	3.09	65,815	2.63	23,919	0.96	4,566	0.18			28,130	1.12
35	Cross	15,014	32,429	2.16	29,941	1.99	8,165	0.54	3,500	0.23	500	0.03	15,451	1.03
36	Dallas	12,978	73,496	5.66	18,063	1.39	8,696	0.67	302	0.02	270	0.02	4,988	0.38
37	Desha	16,497	35,591	2.16	33,863	2.05	17,116	1.04	2,448	0.15			11,311	0.69
38	Drew	22,776	38,582	1.69	35,915	1.58	11,176	0.49	2,500	0.11	225	0.01	15,602	0.69
39	Faulkner	24,659	48,074	1.95	39,074	1.58	15,767	0.64	2,219	0.09			15,807	0.64
40	Franklin	21,691	33,747	1.56	32,208	1.48	13,634	0.63	1,070	0.05			13,013	0.60
41	Fulton	[4] 12,193	27,564	2.26	27,564	2.26	12,241	1.00	2,563	0.21			8,292	0.68
42	Garland	30,031	103,555	3.45	89,964	3.00	51,601	1.72	7,515	0.25	2,562	0.09	20,605	0.69
43	Grant	9,994	20,456	2.05	14,504	1.45	6,027	0.60	87	0.01	4	(5)	6,226	0.62
44	Greene	26,086	56,369	2.16	47,369	1.82	25,462	0.98	2,583	0.10			8,630	0.33
45	Hempstead	29,643	51,780	1.75	38,468	1.30	15,200	0.51	1,919	0.06	21	(5)	15,391	0.52
46	Hot Springs	15,761	34,530	2.19	20,300	1.29	10,364	0.66	960	0.06			5,846	0.37
47	Howard	17,814	32,203	1.81	28,293	1.59	11,249	0.63	1,114	0.06	100	0.01	11,007	0.62
48	Independence	25,497	63,614	2.49	60,851	2.39	29,716	1.17	6,980	0.27			18,592	0.73
49	Izard	14,903	23,480	1.58	19,495	1.31	8,583	0.58	275	0.02			5,986	0.40
50	Jackson	25,164	52,177	2.07	45,075	1.79	13,602	0.54	3,486	0.14			22,900	0.91
51	Jefferson	56,556	178,979	3.16	127,791	2.26	49,417	0.87	5,122	0.09	1,343	0.02	52,457	0.93
52	Johnson	20,429	44,861	2.20	32,361	1.58	12,305	0.60	2,100	0.10			12,426	0.61
53	Lafayette	14,278	26,497	1.86	21,581	1.51	11,128	0.78	2,804	0.20	11	(5)	4,245	0.30
54	Lawrence	21,141	52,883	2.50	47,883	2.26	26,712	1.26	1,871	0.09			13,309	0.63
55	Lee	25,825	38,511	1.49	35,629	1.38	20,467	0.79	4,792	0.19			188	0.01
56	Lincoln	15,680	26,280	1.68	25,480	1.63	10,597	0.68	1,104	0.07			9,315	0.59
57	Little River	[4] 13,597	28,168	2.07	22,889	1.68	10,495	0.77	1,677	0.12	1,107	0.08	6,145	0.45
58	Logan	28,052	53,251	1.90	52,876	1.88	22,981	0.82	2,142	0.08	1,695	0.06	19,294	0.69
59	Lonoke	29,750	64,776	2.18	57,776	1.94	16,111	0.54	2,838	0.10			31,295	1.05
60	Madison	[4] 16,056	17,407	1.08	17,407	1.08	8,300	0.52	250	0.02			5,611	0.35
61	Marion	[4] 10,203	21,928	2.15	21,428	2.10	9,986	0.98	663	0.06			5,874	0.58
62	Miller	20,204	45,441	2.25	45,441	2.25	18,422	0.91	6,004	0.30	151	0.01	15,937	0.79
63	Mississippi	35,044	79,529	2.27	68,706	1.96	30,289	0.86	6,352	0.18			28,292	0.81
64	Monroe	20,912	128,915	6.17	34,754	1.66	20,031	0.96	3,740	0.18	45	(5)	5,189	0.25
65	Montgomery	13,434	20,017	1.49	18,552	1.38	9,534	0.71	631	0.05			4,347	0.32
66	Nevada	20,234	37,689	1.86	24,065	1.19	9,761	0.48	1,221	0.06	137	0.01	8,719	0.43
67	Newton	[4] 10,612	12,932	1.22	12,932	1.22	4,441	0.42	2,390	0.23			2,116	0.20
68	Ouachita	22,061	64,534	2.93	30,159	1.37	14,285	0.65	1,930	0.09			9,109	0.41
69	Perry	10,086	24,986	2.48	18,986	1.88	5,726	0.57	250	0.02			8,860	0.88
70	Phillips	35,801	105,856	2.96	88,823	2.48	40,909	1.14	11,339	0.32			23,862	0.67
71	Pike	13,300	27,790	2.09	21,222	1.59	10,493	0.79	510	0.04			5,990	0.45

[1] Includes population of Greenlee County, organized in 1911 from part of Graham County.
[2] Per capita not computed.
[3] Population not estimated; Greenlee County, organized in 1911 from part of Graham County.

COUNTIES, TOTAL AND PER CAPITA: 1913—Continued.

of this table, see page 69.]

EXPENSES OF GENERAL DEPARTMENTS—continued.										EXPENSES OF PUBLIC SERVICE ENTERPRISES.		INTEREST.		OUTLAYS.		
Charities, hospitals, and corrections.		Education.				Recreation.		Miscellaneous and general.								
		Schools.		Libraries.												
Total.	Per capita.	Total.	Per capita.	Total.	Per capita.	Total.	Per capita.	Total.	Per capita.	Total.	Per capita.	Total.	Per capita.	Total.	Per capita.	
ARIZONA.																
$181,039	$0.78	$863,006	$3.74	.....	.....	.....	.....	$16,305	$0.07	$3,216	$0.01	$111,235	$0.48	$245,767	$1.06	1
1,136	0.12	17,197	1.81	.....	.....	.....	.....	.....	.....	.....	.....	2,515	0.27	.....	.....	2
36,300	0.85	156,796	3.66	.....	.....	.....	.....	1,678	0.04	.....	.....	.....	.....	29,437	0.69	3
7,179	0.80	31,030	3.46	.....	.....	.....	.....	.....	.....	3,216	0.36	7,950	0.89	16,354	1.82	4
20,547	1.06	76,676	3.97	.....	.....	.....	.....	1,707	0.09	.....	.....	7,621	0.39	14,194	0.74	5
6,283	(2)	56,985	(2)	.....	.....	.....	.....	1,856	(2)	.....	.....	9,474	(2)	5,496	(2)	6
3,142	(2)	63,260	(2)	.....	.....	.....	.....	768	(2)	.....	.....	9,984	(2)	112,590	(2)	7
43,714	1.12	169,353	4.34	.....	.....	.....	.....	3,075	0.08	.....	.....	21,263	0.54	22,413	0.57	8
7,215	1.86	15,644	4.03	.....	.....	.....	.....	.....	.....	.....	.....	3,134	0.81	1,893	0.49	9
6,781	0.55	15,906	1.29	.....	.....	.....	.....	265	0.02	.....	.....	519	0.04	690	0.06	10
14,901	0.59	91,960	3.61	.....	.....	.....	.....	3,044	0.12	.....	.....	22,940	0.90	3,885	0.15	11
9,640	1.02	35,129	3.71	.....	.....	.....	.....	.....	.....	.....	.....	6,807	0.72	4,875	0.52	12
3,074	0.41	23,979	3.20	.....	.....	.....	.....	.....	.....	.....	.....	8,596	1.15	970	0.13	13
15,148	0.91	63,427	3.80	.....	.....	.....	.....	1,725	0.10	.....	.....	561	0.03	25,672	1.54	14
5,979	0.67	45,664	5.13	.....	.....	.....	.....	2,187	0.25	.....	.....	9,871	1.11	7,289	0.82	15
ARKANSAS.																
$212,873	$0.13	$278,683	$0.17	.....	.....	.....	.....	.....	.....	.....	.....	$49,381	$0.03	$1,014,104	$0.61	16
725	0.04	3,564	0.21	.....	.....	.....	.....	.....	.....	.....	.....	.....	.....	59,163	3.46	17
2,687	0.10	3,847	0.14	.....	.....	.....	.....	.....	.....	.....	.....	.....	.....	6,000	0.22	18
500	0.05	2,012	0.19	.....	.....	.....	.....	.....	.....	.....	.....	.....	.....	150	0.01	19
5,145	0.15	6,787	0.20	.....	.....	.....	.....	.....	.....	.....	.....	.....	.....	9,324	0.27	20
1,966	0.14	2,700	0.19	.....	.....	.....	.....	.....	.....	.....	.....	.....	.....	1,500	0.10	21
879	0.05	2,819	0.18	.....	.....	.....	.....	.....	.....	.....	.....	.....	.....	3,000	0.19	22
816	0.08	2,407	0.23	.....	.....	.....	.....	.....	.....	.....	.....	.....	.....	4,750	0.46	23
1,634	0.10	3,165	0.19	.....	.....	.....	.....	.....	.....	.....	.....	.....	.....	3,712	0.22	24
1,779	0.07	2,653	0.11	.....	.....	.....	.....	.....	.....	.....	.....	12,446	0.51	21,503	0.88	25
994	0.04	4,631	0.19	.....	.....	.....	.....	.....	.....	.....	.....	.....	.....	18,241	0.75	26
880	0.03	4,372	0.17	.....	.....	.....	.....	.....	.....	.....	.....	.....	.....	20,000	0.76	27
2,000	0.16	2,234	0.18	.....	.....	.....	.....	.....	.....	.....	.....	.....	.....	20,000	1.58	28
2,439	0.17	2,558	0.18	.....	.....	.....	.....	.....	.....	.....	.....	.....	.....	4,241	0.30	29
717	0.03	4,318	0.17	.....	.....	.....	.....	.....	.....	.....	.....	.....	.....	9,496	0.38	30
1,532	0.06	5,556	0.23	.....	.....	.....	.....	.....	.....	.....	.....	254	0.01	4,150	0.18	31
3,519	0.12	5,102	0.17	.....	.....	.....	.....	.....	.....	.....	.....	.....	.....	12,000	0.40	32
3,534	0.14	5,017	0.20	.....	.....	.....	.....	.....	.....	.....	.....	.....	.....	.....	.....	33
2,104	0.08	7,096	0.28	.....	.....	.....	.....	.....	.....	.....	.....	.....	.....	11,468	0.46	34
400	0.03	1,925	0.13	.....	.....	.....	.....	.....	.....	.....	.....	.....	.....	2,488	0.17	35
1,460	0.11	2,347	0.18	.....	.....	.....	.....	.....	.....	.....	.....	2,300	0.18	53,133	4.09	36
601	0.04	2,297	0.14	.....	.....	.....	.....	.....	.....	.....	.....	1,728	0.10	.....	.....	37
2,285	0.10	4,127	0.18	.....	.....	.....	.....	.....	.....	.....	.....	.....	.....	2,667	0.12	38
484	0.02	4,797	0.19	.....	.....	.....	.....	.....	.....	.....	.....	.....	.....	9,000	0.36	39
642	0.03	3,849	0.18	.....	.....	.....	.....	.....	.....	.....	.....	.....	.....	1,539	0.07	40
1,909	0.16	2,559	0.21	.....	.....	.....	.....	.....	.....	.....	.....	.....	.....	.....	.....	41
5,228	0.17	2,453	0.08	.....	.....	.....	.....	.....	.....	.....	.....	4,728	0.16	8,863	0.30	42
504	0.05	1,656	0.17	.....	.....	.....	.....	.....	.....	.....	.....	.....	.....	5,952	0.60	43
6,539	0.25	4,155	0.16	.....	.....	.....	.....	.....	.....	.....	.....	.....	.....	9,000	0.35	44
1,776	0.06	4,161	0.14	.....	.....	.....	.....	.....	.....	.....	.....	.....	.....	13,312	0.45	45
639	0.04	2,491	0.16	.....	.....	.....	.....	.....	.....	.....	.....	.....	.....	14,230	0.90	46
1,424	0.08	3,399	0.19	.....	.....	.....	.....	.....	.....	.....	.....	.....	.....	3,910	0.22	47
1,790	0.07	3,773	0.15	.....	.....	.....	.....	.....	.....	.....	.....	.....	.....	2,763	0.11	48
1,028	0.07	3,623	0.24	.....	.....	.....	.....	.....	.....	.....	.....	.....	.....	3,985	0.27	49
1,430	0.06	3,657	0.15	.....	.....	.....	.....	.....	.....	.....	.....	.....	.....	7,102	0.28	50
8,729	0.15	10,723	0.19	.....	.....	.....	.....	.....	.....	.....	.....	6,235	0.11	44,953	0.79	51
1,922	0.09	3,608	0.18	.....	.....	.....	.....	.....	.....	.....	.....	.....	.....	12,500	0.61	52
1,163	0.08	2,230	0.16	.....	.....	.....	.....	.....	.....	.....	.....	.....	.....	4,916	0.34	53
2,647	0.13	3,344	0.16	.....	.....	.....	.....	.....	.....	.....	.....	.....	.....	5,000	0.24	54
5,373	0.21	4,809	0.19	.....	.....	.....	.....	.....	.....	.....	.....	2,282	0.08	600	0.02	55
1,684	0.11	2,780	0.18	.....	.....	.....	.....	.....	.....	.....	.....	.....	.....	800	0.05	56
485	0.04	2,980	0.22	.....	.....	.....	.....	.....	.....	.....	.....	.....	.....	5,279	0.39	57
776	0.03	5,988	0.21	.....	.....	.....	.....	.....	.....	.....	.....	.....	.....	375	0.01	58
2,135	0.07	5,397	0.18	.....	.....	.....	.....	.....	.....	.....	.....	.....	.....	7,000	0.23	59
350	0.02	2,896	0.18	.....	.....	.....	.....	.....	.....	.....	.....	.....	.....	.....	.....	60
2,840	0.28	2,065	0.20	.....	.....	.....	.....	.....	.....	.....	.....	.....	.....	500	0.05	61
1,747	0.09	3,180	0.16	.....	.....	.....	.....	.....	.....	.....	.....	.....	.....	.....	.....	62
1,777	0.05	1,996	0.06	.....	.....	.....	.....	.....	.....	.....	.....	.....	.....	10,823	0.31	63
1,544	0.07	4,205	0.20	.....	.....	.....	.....	.....	.....	.....	.....	.....	.....	94,161	4.50	64
1,079	0.08	2,961	0.22	.....	.....	.....	.....	.....	.....	.....	.....	.....	.....	1,465	0.11	65
858	0.04	3,369	0.17	.....	.....	.....	.....	.....	.....	.....	.....	.....	.....	13,624	0.67	66
2,200	0.21	1,785	0.17	.....	.....	.....	.....	.....	.....	.....	.....	.....	.....	.....	.....	67
1,079	0.05	3,756	0.17	.....	.....	.....	.....	.....	.....	.....	.....	.....	.....	34,375	1.56	68
1,500	0.15	2,650	0.26	.....	.....	.....	.....	.....	.....	.....	.....	.....	.....	6,000	0.59	69
7,069	0.20	5,644	0.16	.....	.....	.....	.....	.....	.....	.....	.....	4,675	0.13	12,358	0.35	70
1,563	0.12	2,666	0.20	.....	.....	.....	.....	.....	.....	.....	.....	.....	.....	6,568	0.49	71

[4] Population enumerated as of Apr. 15, 1910; decrease since 1900; no estimate made.
[5] Less than one-half of 1 cent.

TABLE 6.—GOVERNMENTAL COST PAYMENTS OF

[For a text discussion

	COUNTY.	Population, estimated as of July 1, 1913.	GOVERNMENTAL COST PAYMENTS.		EXPENSES OF GENERAL DEPARTMENTS.									
					All general departments.		General government.		Protection to person and property.		Conservation of health and sanitation.		Highways.	
			Total.	Per capita.	Total.	Per capita.	Total.	Per capita.	Total.	Per capita.	Total.	Per capita.	Total.	Per capita.
	ARKANSAS—Continued.													
1	Poinsett	14,664	$58,579	$3.99	$35,180	$2.40	$15,497	$1.06	$2,660	$0.18	.....	.....	$11,742	$0.80
2	Polk	[1] 17,216	32,478	1.89	32,478	1.89	12,837	0.75	4,481	0.26	.....	.....	10,002	0.58
3	Pope	25,439	64,405	2.53	59,200	2.33	22,174	0.87	3,100	0.12	.....	.....	25,155	0.99
4	Prairie	14,495	69,155	4.77	45,050	3.11	15,226	1.05	1,643	0.11	.....	.....	23,497	1.62
5	Pulaski	94,409	593,320	6.28	328,118	3.48	90,446	0.96	11,091	0.12	$2,534	$0.03	185,993	1.97
6	Randolph	19,581	30,866	1.58	29,866	1.53	11,452	0.58	960	0.05	.....	.....	11,800	0.60
7	Saint Francis	24,299	59,794	2.46	48,293	1.99	19,326	0.80	1,813	0.07	193	0.01	21,552	0.89
8	Saline	17,806	37,370	2.10	32,095	1.80	14,289	0.80	1,522	0.09	50	(2)	11,846	0.67
9	Scott	14,844	24,661	1.66	19,706	1.33	8,695	0.59	680	0.05	119	0.01	5,929	0.40
10	Searcy	15,746	16,724	1.06	16,724	1.06	10,066	0.64	31	(2)	.....	.....	1,583	0.10
11	Sebastian	57,262	191,570	3.35	178,570	3.12	60,361	1.05	13,686	0.24	3,500	0.06	56,875	0.99
12	Sevier	16,706	44,233	2.65	35,258	2.11	16,006	0.96	864	0.05	600	0.04	13,415	0.80
13	Sharp	[1] 11,688	18,001	1.54	15,001	1.28	6,674	0.57	123	0.01	.....	.....	5,846	0.50
14	Stone	9,219	15,896	1.72	15,896	1.72	8,065	0.87	650	0.07	.....	.....	4,533	0.49
15	Union	33,396	50,233	1.50	40,297	1.21	20,004	0.60	1,978	0.06	1,694	0.05	10,947	0.33
16	Van Buren	14,251	21,757	1.53	21,757	1.53	9,213	0.65	.....	.....	.....	.....	8,270	0.58
17	Washington	[1] 33,889	68,829	2.03	53,762	1.59	32,723	0.97	2,656	0.08	.....	.....	10,373	0.31
18	White	29,777	63,850	2.14	49,170	1.65	16,180	0.54	3,356	0.11	.....	.....	20,972	0.70
19	Woodruff	21,265	44,917	2.11	44,917	2.11	21,297	1.00	1,848	0.09	.....	.....	18,397	0.87
20	Yell	27,482	56,843	2.07	41,245	1.50	17,539	0.64	761	0.03	.....	.....	13,325	0.48
	CALIFORNIA.													
21	Total	[3] 2,226,521	$46,013,485	$20.67	$34,214,878	$15.37	$6,651,211	$2.99	$1,395,363	$0.63	$96,826	$0.04	$4,943,143	$2.22
22	Alameda	283,798	3,481,042	12.27	2,871,359	10.12	577,115	2.03	79,731	0.28	1,195	(2)	181,150	0.64
23	Alpine	[1] 309	10,898	35.27	10,858	35.14	6,210	20.10	503	1.63	.....	.....	1,243	4.03
24	Amador	[1] 9,086	199,142	21.92	158,896	17.49	37,669	4.15	2,855	0.31	1,100	0.12	21,570	2.37
25	Butte	30,610	651,947	21.30	495,354	16.18	102,035	3.33	14,877	0.49	1,606	0.05	127,580	4.17
26	Calaveras	[1] 9,171	173,774	18.95	171,187	18.67	47,290	5.16	1,829	0.20	844	0.09	36,029	3.93
27	Colusa	7,852	289,803	36.91	259,225	33.01	55,050	7.01	12,768	1.63	960	0.12	70,396	8.97
28	Contra Costa	36,103	867,091	24.02	540,983	14.98	141,092	3.91	18,979	0.53	617	0.02	90,956	2.52
29	Del Norte	2,420	91,996	38.01	77,692	32.10	20,975	8.67	2,226	0.92	.....	.....	23,489	9.71
30	Eldorado	[1] 7,492	234,291	31.27	127,232	16.98	34,751	4.64	3,493	0.47	147	0.02	19,433	2.59
31	Fresno	87,936	1,684,260	19.15	1,298,468	14.77	234,423	2.67	44,695	0.51	1,391	0.02	213,340	2.43
32	Glenn	7,828	399,515	51.04	245,028	31.30	73,563	9.40	8,023	1.02	708	0.09	68,342	8.73
33	Humboldt	36,051	602,528	16.71	536,261	14.88	88,821	2.46	13,463	0.37	823	0.02	147,079	4.08
34	Imperial	15,948	474,457	29.75	357,498	22.42	72,166	4.53	17,488	1.10	1,613	0.10	79,618	4.99
35	Inyo	7,819	136,259	17.43	112,789	14.42	38,268	4.89	3,737	0.48	155	0.02	18,675	2.39
36	Kern	44,614	910,042	20.40	714,284	16.01	178,909	4.01	31,287	0.70	1,502	0.03	159,903	3.58
37	Kings	18,296	341,889	18.69	287,690	15.72	54,991	3.01	8,578	0.47	454	0.02	51,924	2.84
38	Lake	[1] 5,526	114,689	20.75	99,974	18.09	24,129	4.37	3,834	0.69	390	0.07	19,189	3.47
39	Lassen	4,896	128,287	26.20	124,885	25.51	32,459	6.63	3,730	0.76	.....	.....	29,440	6.01
40	Los Angeles	612,592	12,899,687	21.06	9,304,588	15.19	1,398,432	2.28	459,596	0.75	40,025	0.07	599,035	0.98
41	Madera	9,019	225,225	24.97	203,625	22.58	55,407	6.14	8,676	0.96	898	0.10	39,300	4.36
42	Marin	28,173	322,975	11.46	284,588	10.10	69,414	2.46	11,508	0.41	708	0.03	28,474	1.01
43	Mariposa	[1] 3,956	78,662	19.88	77,107	19.49	26,296	6.65	1,278	0.32	142	0.04	16,689	4.22
44	Mendocino	25,054	410,227	16.37	331,807	13.24	80,702	3.22	7,214	0.29	298	0.01	54,164	2.16
45	Merced	17,075	589,450	34.52	464,027	27.18	98,763	5.78	14,626	0.86	672	0.04	120,312	7.05
46	Modoc	6,554	147,261	22.47	134,869	20.58	30,191	4.61	9,978	1.52	.....	.....	21,886	3.34
47	Mono	[1] 2,042	33,535	16.42	29,908	14.64	15,377	7.53	600	0.29	110	0.05	1,191	0.58
48	Monterey	25,694	557,666	21.70	472,803	18.40	99,572	3.88	23,027	0.90	1,434	0.06	97,440	3.79
49	Napa	20,888	347,660	16.64	279,121	13.36	70,327	3.37	6,083	0.29	981	0.05	53,268	2.55
50	Nevada	[1] 14,955	274,090	18.33	232,139	15.52	58,540	3.91	11,334	0.76	1,307	0.09	29,105	1.95
51	Orange	39,223	1,245,437	31.75	765,313	19.51	112,438	2.87	29,047	0.74	414	(2)	132,958	3.39
52	Placer	19,033	294,854	15.49	277,516	14.58	73,552	3.86	10,067	0.53	358	0.02	34,403	1.81
53	Plumas	5,455	131,266	24.06	115,489	21.17	32,626	5.98	2,451	0.45	255	0.05	26,671	4.89
54	Riverside	40,153	788,379	19.63	661,953	16.49	99,879	2.49	30,091	0.75	1,533	0.04	140,126	3.49
55	Sacramento	74,916	1,722,578	22.99	1,168,253	15.59	291,494	3.89	43,632	0.58	6,613	0.09	152,912	2.04
56	San Benito	8,497	377,403	44.42	130,935	15.41	36,442	4.29	2,691	0.32	35	(2)	21,203	2.50
57	San Bernardino	66,055	1,402,388	21.23	1,026,657	15.54	183,267	2.77	82,219	1.24	3,421	0.05	149,027	2.26
58	San Diego	72,357	1,802,778	24.92	1,218,544	16.84	227,601	3.15	60,701	0.84	1,185	0.02	119,489	1.65
59	San Francisco [4]	.....	.....	.....	.....	.....	.....	.....	.....	.....	.....	.....	.....	.....
60	San Joaquin	55,694	1,594,695	28.63	738,525	13.26	173,613	3.12	28,983	0.52	1,104	0.02	51,433	0.92
61	San Luis Obispo	20,275	487,571	24.05	400,436	19.75	105,306	5.19	19,283	0.95	7	(2)	90,628	4.47
62	San Mateo	31,292	616,759	19.71	505,843	16.17	99,195	3.17	25,507	0.82	4,526	0.14	132,788	4.24
63	Santa Barbara	30,597	840,201	27.46	533,824	17.45	97,207	3.18	29,151	0.95	7	(2)	113,864	3.72
64	Santa Clara	91,115	1,399,947	15.36	1,232,610	13.53	241,707	2.65	27,378	0.30	1,880	0.02	228,174	2.50
65	Santa Cruz	27,642	445,206	16.11	385,677	13.95	61,630	2.23	16,446	0.59	158	0.01	84,459	3.06
66	Shasta	19,440	341,188	17.55	319,819	16.45	87,329	4.49	8,917	0.46	1,100	0.06	52,171	2.68
67	Sierra	4,124	69,818	16.93	67,696	16.42	21,821	5.29	1,176	0.29	800	0.19	14,938	3.62
68	Siskiyou	19,398	364,117	18.77	333,832	17.21	80,642	4.16	8,762	0.45	800	0.04	66,030	3.40
69	Solano	28,669	470,975	16.43	415,718	14.50	96,630	3.37	18,402	0.64	436	0.02	81,186	2.83
70	Sonoma	51,614	858,684	16.64	749,000	14.51	126,788	2.46	20,557	0.40	1,761	0.03	161,437	3.13
71	Stanislaus	26,735	678,150	25.37	456,945	17.09	87,502	3.27	7,954	0.30	1,412	0.05	78,776	2.95

[1] Population enumerated as of Apr. 15, 1910; decrease since 1900; no estimate made.
[2] Less than one-half of 1 cent.

COUNTIES, TOTAL AND PER CAPITA: 1913—Continued.

of this table, see page 69.]

EXPENSES OF GENERAL DEPARTMENTS—continued.										EXPENSES OF PUBLIC SERVICE ENTERPRISES.		INTEREST.		OUTLAYS.		
Charities, hospitals, and corrections.		Education.				Recreation.		Miscellaneous and general.								
		Schools.		Libraries.												
Total.	Per capita.	Total.	Per capita.	Total.	Per capita.	Total.	Per capita.	Total.	Per capita.	Total.	Per capita.	Total.	Per capita.	Total.	Per capita.	
ARKANSAS—Continued.																
$3,775	$0.26	$1,506	$0.10	...	...	...	...	...	...	...	...	...	...	$23,399	$1.60	1
1,733	0.10	3,375	0.20	...	...	...	...	...	...	...	...	...	...	...	...	2
4,702	0.18	4,069	0.16	...	...	...	...	...	...	...	...	...	...	5,205	0.20	3
1,357	0.09	3,327	0.23	...	...	...	...	...	...	...	...	...	...	24,105	1.66	4
33,001	0.35	5,053	0.05	...	...	...	...	...	...	...	...	$13,633	$0.14	251,569	2.66	5
2,151	0.11	3,503	0.18	...	...	...	...	...	...	...	...	...	...	1,000	0.05	6
1,578	0.06	3,831	0.16	...	...	...	...	...	...	...	...	1,100	0.05	10,401	0.43	7
2,368	0.13	2,020	0.11	...	...	...	...	...	...	...	...	...	...	5,275	0.30	8
1,392	0.09	2,891	0.19	...	...	...	...	...	...	...	...	...	...	4,955	0.33	9
2,737	0.17	2,307	0.15	...	...	...	...	...	...	...	...	...	...	...	...	10
32,522	0.57	11,626	0.20	...	...	...	...	...	...	...	...	...	...	13,000	0.23	11
1,328	0.08	3,045	0.18	...	...	...	...	...	...	...	...	...	...	8,975	0.54	12
244	0.02	2,114	0.18	...	...	...	...	...	...	...	...	...	...	3,000	0.26	13
1,021	0.11	1,627	0.18	...	...	...	...	...	...	...	...	...	...	...	...	14
1,673	0.05	4,001	0.12	...	...	...	...	...	...	...	...	...	...	9,936	0.30	15
1,567	0.11	2,707	0.19	...	...	...	...	...	...	...	...	...	...	...	...	16
2,219	0.07	5,791	0.17	...	...	...	...	...	...	...	...	...	...	15,067	0.44	17
2,147	0.07	6,515	0.22	...	...	...	...	...	...	...	...	...	...	14,680	0.49	18
773	0.04	2,602	0.12	...	...	...	...	...	...	...	...	...	...	...	...	19
3,986	0.15	5,634	0.21	...	...	...	...	...	...	...	...	...	...	15,598	0.57	20
CALIFORNIA.																
$2,660,479	$1.19	$17,959,225	$8.07	$94,007	$0.04	$45,344	$0.02	$369,280	$0.17	$2,442	(3)	$1,501,175	$0.67	$10,294,990	$4.62	21
229,456	0.81	1,800,712	6.35	...	...	...	...	2,000	0.01	...	...	90,994	0.32	518,689	1.83	22
233	0.75	2,669	8.64	...	...	...	...	...	...	...	...	40	0.13	...	...	23
23,019	2.53	71,289	7.85	...	...	...	...	1,394	0.15	...	...	280	0.03	39,966	4.40	24
46,508	1.52	198,211	6.48	...	...	...	...	4,537	0.15	...	...	5,577	0.18	151,016	4.93	25
20,929	2.28	63,741	6.95	...	...	...	...	525	0.06	...	...	...	...	2,587	0.28	26
18,470	2.35	98,843	12.59	...	...	...	...	2,738	0.35	...	...	3,540	0.45	27,038	3.44	27
42,271	1.17	242,478	6.71	...	...	400	0.01	4,190	0.12	...	...	27,926	0.77	298,182	8.26	28
4,930	2.04	25,537	10.55	...	...	...	...	535	0.22	...	...	102	0.04	14,202	5.87	29
17,117	2.28	51,235	6.84	...	...	...	...	1,056	0.14	...	...	5,975	0.80	101,084	13.49	30
101,165	1.15	670,719	7.63	9,687	0.11	...	...	23,048	0.26	...	...	32,584	0.37	353,208	4.02	31
14,843	1.90	76,816	9.81	...	...	...	...	2,733	0.35	...	...	26,002	3.32	128,485	16.41	32
46,393	1.29	238,702	6.62	...	...	...	...	980	0.03	...	...	3,329	0.09	62,938	1.75	33
15,831	0.99	163,111	10.23	3,367	0.21	...	...	4,304	0.27	...	...	17,586	1.10	99,373	6.23	34
6,727	0.86	43,405	5.55	...	...	...	...	1,822	0.23	...	...	3,451	0.44	20,019	2.56	35
32,814	0.74	300,796	6.74	3,941	0.09	...	...	5,132	0.12	...	...	37,431	0.84	158,327	3.55	36
17,044	0.93	148,793	8.13	1,547	0.08	...	...	4,359	0.24	...	...	3,413	0.19	50,786	2.78	37
9,160	1.66	42,584	7.71	...	...	...	...	688	0.12	...	...	1,904	0.34	12,811	2.32	38
9,132	1.87	43,403	8.86	4,365	0.89	...	...	2,356	0.48	2,442	$0.50	508	0.10	452	0.09	39
587,889	0.96	6,067,969	9.91	17,435	0.03	25,552	0.04	108,655	0.18	...	...	508,815	0.83	3,086,284	5.04	40
21,129	2.34	69,132	7.66	5,777	0.64	...	...	3,306	0.37	...	...	4,833	0.54	16,767	1.86	41
19,632	0.70	152,850	5.43	...	...	...	...	2,002	0.07	...	...	8,725	0.31	29,662	1.05	42
7,039	1.78	23,663	5.98	...	...	...	...	2,000	0.51	...	...	...	...	1,555	0.39	43
28,420	1.13	158,008	6.31	...	...	...	...	3,001	0.12	...	...	5,232	0.21	73,188	2.92	44
35,347	2.07	173,766	10.18	8,019	0.47	...	...	12,522	0.73	...	...	6,941	0.41	118,482	6.94	45
10,278	1.57	61,123	9.33	120	0.02	...	...	1,293	0.20	...	...	738	0.11	11,654	1.78	46
3,273	1.60	9,357	4.58	...	...	...	...	...	...	...	...	...	...	3,627	1.78	47
40,581	1.58	205,105	7.98	...	...	...	...	5,644	0.22	...	...	6,733	0.26	78,130	3.04	48
23,700	1.13	122,697	5.88	...	...	...	...	2,065	0.10	...	...	4,497	0.22	64,042	3.07	49
24,946	1.67	104,238	6.97	...	...	...	...	2,669	0.18	...	...	2,119	0.14	39,832	2.66	50
54,822	1.40	428,959	10.93	...	...	1,645	0.04	5,030	0.13	...	...	36,915	0.94	443,209	11.30	51
33,784	1.78	122,062	6.41	...	...	732	0.04	2,558	0.13	...	...	2,956	0.16	14,382	0.76	52
12,542	2.30	39,132	7.17	643	0.12	...	...	1,169	0.21	...	...	6,319	1.16	9,458	1.73	53
46,269	1.15	335,844	8.36	3,831	0.10	...	...	4,380	0.11	...	...	37,112	0.92	89,314	2.22	54
109,270	1.46	536,425	7.16	9,493	0.13	...	...	18,414	0.25	...	...	85,410	1.14	468,915	6.26	55
13,465	1.58	56,173	6.61	...	...	...	...	926	0.11	...	...	13,312	1.57	233,156	27.44	56
106,519	1.61	497,194	7.53	...	...	...	...	5,010	0.08	...	...	36,363	0.55	339,368	5.14	57
101,747	1.41	680,024	9.40	2,874	0.04	...	...	24,923	0.34	...	...	94,793	1.31	489,441	6.76	58
...	...	...	...	...	...	...	...	...	...	...	...	...	...	...	...	59
109,921	1.97	338,670	6.08	...	...	7,616	0.14	27,185	0.49	...	...	117,015	2.10	739,155	13.27	60
26,478	1.31	156,798	7.73	...	...	...	...	1,936	0.10	...	...	6,697	0.33	80,438	3.97	61
26,197	0.84	215,630	6.89	...	...	...	...	2,000	0.06	...	...	30,596	0.98	80,320	2.57	62
48,813	1.60	238,666	7.80	4,104	0.13	...	...	2,012	0.07	...	...	19,187	0.63	287,190	9.39	63
132,054	1.45	599,416	6.58	...	...	...	...	2,001	0.02	...	...	42,991	0.47	124,346	1.36	64
31,449	1.14	189,488	6.85	916	0.03	...	...	1,131	0.04	...	...	3,784	0.14	55,745	2.02	65
26,783	1.38	138,242	7.11	...	...	...	...	5,277	0.27	...	...	1,169	0.06	20,200	1.04	66
5,895	1.43	22,934	5.56	...	...	...	...	132	0.03	...	...	360	0.09	1,762	0.43	67
37,411	1.93	127,102	6.55	...	...	...	...	13,085	0.67	...	...	1,585	0.08	28,700	1.48	68
19,899	0.69	196,445	6.85	...	...	...	...	2,720	0.09	...	...	18,950	0.66	36,307	1.27	69
77,422	1.50	356,634	6.91	...	...	...	...	4,401	0.09	...	...	30,282	0.59	79,402	1.54	70
22,412	0.84	245,546	9.18	6,869	0.26	...	...	6,474	0.24	...	...	33,788	1.26	187,417	7.01	71

[3] Excludes population of San Francisco County, which is coextensive with the city of San Francisco.
[4] Tabulated as municipal; coextensive with the city of San Francisco.

TABLE 6.—GOVERNMENTAL COST PAYMENTS OF

[For a text discussion

	COUNTY.	Population, estimated as of July 1, 1913.	GOVERNMENTAL COST PAYMENTS.		EXPENSES OF GENERAL DEPARTMENTS.									
					All general departments.		General government.		Protection to person and property.		Conservation of health and sanitation.		Highways.	
			Total.	Per capita.	Total.	Per capita.	Total.	Per capita.	Total.	Per capita.	Total.	Per capita.	Total.	Per capita.
	CALIFORNIA—Continued.													
1	Sutter	6,470	$190,428	$29.43	$142,210	$21.98	$40,483	$6.26	$4,452	$0.69	$605	$0.09	$29,922	$4.62
2	Tehama	11,533	321,323	27.86	241,382	20.93	55,784	4.84	12,093	1.05	1,132	0.10	53,029	4.60
3	Trinity	[1] 3,301	84,778	25.68	83,957	25.43	27,896	8.45	2,757	0.84	180	0.05	15,764	4.78
4	Tulare	40,984	1,071,120	26.14	781,907	19.08	114,356	2.79	30,909	0.75	3,933	0.10	177,983	4.34
5	Tuolumne	[1] 9,979	236,966	23.75	199,434	19.99	52,681	5.28	3,944	0.40	736	0.07	48,212	4.83
6	Ventura	19,640	860,133	43.79	444,185	22.62	72,375	3.69	22,320	1.14	642	0.03	137,910	7.02
7	Yolo	14,026	415,690	29.64	307,696	21.94	68,691	4.90	10,041	0.72	1,600	0.11	92,010	6.56
8	Yuba	10,504	222,305	21.16	205,277	19.54	59,339	5.65	9,416	0.90	113	0.01	35,420	3.37
	COLORADO.													
9	Total	[2] 645,391	$5,928,260	$9.19	$5,027,805	$7.79	$2,190,510	$3.39	$117,874	$0.18	$18,164	$0.03	$1,179,488	$1.83
10	Adams	10,234	105,124	10.27	88,281	8.63	40,035	3.91	1,630	0.16	786	0.08	23,780	2.32
11	Arapahoe	11,812	73,786	6.25	71,888	6.09	38,366	3.25	1,499	0.13			10,646	0.90
12	Archuleta	3,688	42,280	11.46	36,529	9.90	20,458	5.55					7,200	1.95
13	Baca	3,088	16,072	5.20	13,929	4.51	10,914	3.53	277	0.09	55	0.02	2	(3)
14	Bent	5,692	75,435	13.25	58,710	10.31	23,961	4.21	809	0.14	190	0.03	13,430	2.36
15	Boulder	33,183	206,403	6.22	178,189	5.37	90,583	2.73	4,490	0.14	1,499	0.05	32,385	0.98
16	Chaffee	7,796	84,979	10.90	73,545	9.43	38,860	4.98	1,309	0.17	614	0.08	13,079	1.68
17	Cheyenne	4,721	38,786	8.22	36,078	7.64	16,660	3.53	1,062	0.22	14	(3)	5,384	1.14
18	Clear Creek	[1] 5,001	58,156	11.63	55,839	11.17	22,469	4.49	638	0.13	30	0.01	14,505	2.90
19	Conejos	12,095	67,994	5.62	63,064	5.21	24,455	2.02					20,295	1.68
20	Costilla	5,778	80,383	13.91	74,418	12.88	49,527	8.57	290	0.05			9.577	1.66
21	Crowley	(4)	42,071	(5)	41,207	(5)	19,115	(5)	443	(5)	222	(5)	8,441	(5)
22	Custer	[1] 1,947	27,383	14.06	25,858	13.28	11,977	6.15					6,264	3.22
23	Delta	16,352	122,113	7.47	90,446	5.53	22,951	1.40	2,639	0.16	321	0.02	40,373	2.47
24	Denver [6]													
25	Dolores	[1] 642	16,629	25.90	14,742	22.96	11,536	17.97					1,699	2.65
26	Douglas	3,216	55,794	17.35	50,245	15.62	18,935	5.89	65	0.02	51	0.02	7,386	2.30
27	Eagle	[1] 2,985	67,576	22.64	63,391	21.24	26,322	8.82	183	0.06	250	0.08	21,906	7.34
28	El Paso	47,127	320,542	6.80	293,206	6.22	124,316	2.64	15,072	0.32	1,750	0.04	51,692	1.10
29	Elbert	6,055	69,723	11.51	36,962	6.10	14,702	2.43	488	0.08			7,401	1.22
30	Fremont	19,008	160,448	8.44	145,534	7.66	68,297	3.59	1,922	0.10	339	0.02	36,300	1.91
31	Garfield	11,544	154,727	13.40	131,692	11.41	40,651	3.52	1,751	0.15	298	0.03	57,117	4.95
32	Gilpin	[1] 4,131	42,845	10.37	40,422	9.79	17,621	4.27	202	0.05	117	0.03	7,793	1.89
33	Grand	2,226	39,763	17.86	32,438	14.57	13,706	6.16					9,138	4.11
34	Gunnison	6,081	108,886	17.91	89,494	14.72	27,506	4.52	2,410	0.40	154	0.03	26,184	4.31
35	Hinsdale	[1] 646	13,171	20.39	10,117	15.66	4,467	6.91	100	0.15	8	0.01	3,349	5.18
36	Huerfano	14,919	103,583	6.94	101,733	6.82	58,896	3.95	4,086	0.27	1,016	0.07	10,177	0.68
37	Jackson	1,191	21,412	17.98	16,804	14.11	9,814	8.24	115	0.10	5	(3)	1,061	0.89
38	Jefferson	15,830	123,036	7.77	118,778	7.50	34,147	2.16	3,901	0.25	509	0.03	35,173	2.22
39	Kiowa	3,612	29,665	8.21	29,665	8.21	19,662	5.44	347	0.10			2,438	0.67
40	Kit Carson	9,400	48,106	5.12	47,264	5.03	19,423	2.07	394	0.04	86	0.01	5,620	0.60
41	La Plata	12,045	105,210	8.73	93,301	7.75	41,311	3.43	729	0.06	60	(3)	28,895	2.40
42	Lake	[1] 10,600	131,864	12.44	108,788	10.26	41,351	3.90	2,729	0.26	91	0.01	7,934	0.75
43	Larimer	29,678	246,827	8.32	217,836	7.34	91,545	3.08	4,295	0.14	1,862	0.06	58,054	1.96
44	Las Animas	37,477	263,727	7.04	172,606	4.61	89,483	2.39	8,238	0.22	808	0.02	18,629	0.50
45	Lincoln	7,537	40,264	5.34	38,643	5.13	18,895	2.51	904	0.12	117	0.02	6,953	0.92
46	Logan	11,580	138,216	11.94	118,729	10.25	42,809	3.70	1,705	0.15	24	(3)	16,340	1.41
47	Mesa	26,397	183,587	6.95	137,186	5.20	54,547	2.07	4,297	0.16	3,369	0.13	34,232	1.30
48	Mineral	[1] 1,239	20,518	16.56	17,516	14.14	8,136	6.57	10	0.01	22	0.02	4,482	3.62
49	Moffat	(7)	38,771	(5)	31,145	(5)	17,941	(5)	1,521	(5)	394	(5)	4,196	(5)
50	Montezuma	5,668	74,728	13.18	67,903	11.98	25,723	4.54	803	0.14			24,479	4.32
51	Montrose	12,159	134,566	11.07	113,321	9.32	44,948	3.70	1,512	0.12	644	0.05	29,280	2.41
52	Morgan	11,626	123,740	10.64	110,082	9.47	41,145	3.54	2,093	0.18			34,105	2.93
53	Otero	[8] 23,020	176,574	(5)	157,309	(5)	54,938	(5)	3,987	(5)	60	(5)	66,315	(5)
54	Ouray	[1] 3,514	59,774	17.01	51,314	14.60	21,184	6.03					17,450	4.97
55	Park	[1] 2,492	50,514	20.27	48,441	19.44	13,336	5.35	399	0.16			20,464	8.21
56	Phillips	3,696	31,898	8.63	30,396	8.22	13,413	3.63			700	0.19	2,853	0.77
57	Pitkin	[1] 4,566	68,947	15.10	45,236	9.91	21,924	4.80	206	0.05			6,784	1.49
58	Prowers	11,387	87,822	7.71	79,900	7.02	30,159	2.65	1,795	0.16	72	0.01	28,764	2.53
59	Pueblo	57,998	456,925	7.88	305,664	5.27	124,339	2.14	10,980	0.19	235	(3)	67,118	1.16
60	Rio Blanco	2,541	38,218	15.04	33,062	13.01	10,200	4.01	2,040	0.80			9,330	3.67
61	Rio Grande	7,368	71,626	9.72	62,469	8.48	22,120	3.00	69	0.01			26,721	3.63
62	Routt	[9] 8,827	79,056	(5)	54,983	(5)	25,488	(5)	1,464	(5)	285		12,178	(5)
63	Saguache	4,259	64,775	15.21	58,851	13.82	17,439	4.09	1,050	0.25	10	(3)	17,602	4.13
64	San Juan	3,297	51,547	15.63	43,499	13.19	24,185	7.34					11,670	3.54
65	San Miguel	[1] 4,700	94,788	20.17	74,299	15.81	36,180	7.70	7	(3)	104	0.02	16,470	3.50
66	Sedgwick	3,738	32,145	8.60	30,133	8.06	15,826	4.23	679	0.18			8,567	2.29
67	Summit	[1] 2,003	36,802	18.37	33,354	16.65	13,016	6.50	326	0.16	102	0.05	7,901	3.94
68	Teller	[1] 14,351	198,492	13.83	198,150	13.81	116,925	8.15	5,654	0.39	107	0.01	30,504	2.13
69	Washington	6,907	57,492	8.32	48,533	7.03	27,967	4.05	416	0.06	159	0.02	3,461	0.50
70	Weld	46,444	304,490	6.56	270,608	5.83	118,223	2.54	13,844	0.30	625	0.01	60,174	1.30
71	Yuma	9,782	47,486	4.85	44,080	4.51	25,482	2.60					7,788	0.80

[1] Population enumerated as of Apr. 15, 1910; decrease since 1900; no estimate made.
[2] Excludes population of Denver County, which is coextensive with the city of Denver.
[3] Less than one-half of 1 cent.
[4] Population not estimated; Crowley County organized in 1911 from part of Otero County.
[5] Per capita not computed.

COUNTIES, TOTAL AND PER CAPITA: 1913—Continued.

of this table, see page 69.]

EXPENSES OF GENERAL DEPARTMENTS—continued.										EXPENSES OF PUBLIC SERVICE ENTERPRISES.		INTEREST.		OUTLAYS.		
Charities, hospitals, and corrections.		Education.				Recreation.		Miscellaneous and general.								
		Schools.		Libraries.												
Total.	Per capita.	Total.	Per capita.	Total.	Per capita.	Total.	Per capita.	Total.	Per capita.	Total.	Per capita.	Total.	Per capita.	Total.	Per capita.	
CALIFORNIA—Continued.																
$8,822	$1.36	$55,750	$8.62	.....	.....	.....	.....	$2,176	$0.34	.....	.....	$393	$0.06	$47,825	$7.39	1
19,200	1.66	97,115	8.42	.....	.....	.....	.....	3,029	0.26	.....	.....	4,057	0.35	75,884	6.58	2
9,250	2.80	28,009	8.48	.....	.....	.....	.....	101	0.03	.....	.....	.....	.....	821	0.25	3
35,483	0.87	390,631	9.53	$11,019	$0.27	$6,173	$0.15	11,420	0.28	.....	.....	28,125	0.69	261,088	6.37	4
20,116	2.02	72,390	7.25	.....	.....	.....	.....	1,355	0.14	.....	.....	2,634	0.26	34,898	3.50	5
26,956	1.37	179,433	9.14	.....	.....	3,226	0.16	1,323	0.07	.....	.....	28,789	1.47	387,159	19.71	6
17,717	1.26	114,631	8.17	.....	.....	.....	.....	3,006	0.21	.....	.....	4,868	0.35	103,126	7.35	7
21,507	2.05	68,930	6.56	.....	.....	.....	.....	10,552	1.00	.....	.....	3,450	0.33	13,578	1.29	8
COLORADO.																
$399,293	$0.62	$940,318	$1.46	.....	.....	$1,350	(3)	$180,808	$0.28	.....	.....	$237,762	$0.37	$662,693	$1.03	9
5,051	0.49	14,779	1.44	.....	.....	.....	.....	2,220	0.22	.....	.....	1,929	0.19	14,914	1.46	10
3,384	0.29	12,215	1.03	.....	.....	.....	.....	5,778	0.49	.....	.....	180	0.02	1,718	0.15	11
2,089	0.57	6,299	1.71	.....	.....	.....	.....	483	0.13	.....	.....	1,414	0.38	4,337	1.18	12
313	0.10	2,368	0.77	.....	.....	.....	.....	.....	.....	.....	.....	1,478	0.48	665	0.22	13
3,912	0.69	16,408	2.88	.....	.....	.....	.....	.....	.....	.....	.....	1,707	0.30	15,018	2.64	14
20,218	0.61	26,454	0.80	.....	.....	.....	.....	2,560	0.08	.....	.....	375	0.01	27,839	0.84	15
8,025	1.03	8,432	1.08	.....	.....	.....	.....	3,226	0.41	.....	.....	8,292	1.06	3,142	0.40	16
2,480	0.53	8,018	1.70	.....	.....	.....	.....	2,460	0.52	.....	.....	1,565	0.33	1,143	0.24	17
7,591	1.52	6,569	1.31	.....	.....	.....	.....	4,037	0.81	.....	.....	106	0.02	2,211	0.44	18
3,968	0.33	8,146	0.67	.....	.....	.....	.....	6,200	0.51	.....	.....	4,930	0.41	.....	.....	19
6,377	1.10	6,709	1.16	.....	.....	.....	.....	1,938	0.34	.....	.....	1,856	0.32	4,109	0.71	20
885	(5)	10,769	(5)	.....	.....	.....	.....	1,332	(5)	.....	.....	214	(5)	650	(5)	21
2,386	1.23	3,272	1.68	.....	.....	.....	.....	1,959	1.01	.....	.....	.....	.....	1,525	0.78	22
7,337	0.45	10,146	0.62	.....	.....	.....	.....	6,679	0.41	.....	.....	3,567	0.22	28,100	1.72	23
.....	.....	.....	.....	.....	.....	.....	.....	.....	.....	.....	.....	.....	.....	.....	.....	24
528	0.82	929	1.45	.....	.....	.....	.....	50	0.08	.....	.....	1,887	2.94	.....	.....	25
1,669	0.52	20,181	6.28	.....	.....	.....	.....	1,958	0.61	.....	.....	.....	.....	5,549	1.73	26
2,239	0.75	9,092	3.05	.....	.....	.....	.....	3,399	1.14	.....	.....	4,185	1.40	.....	.....	27
27,530	0.58	61,939	1.31	.....	.....	1,350	$0.03	9,557	0.20	.....	.....	1,179	0.03	26,157	0.56	28
4,093	0.68	8,272	1.37	.....	.....	.....	.....	2,006	0.33	.....	.....	268	0.04	32,493	5.37	29
15,918	0.84	20,345	1.07	.....	.....	.....	.....	2,413	0.13	.....	.....	.....	.....	14,914	0.78	30
11,135	0.96	11,202	0.97	.....	.....	.....	.....	9,538	0.83	.....	.....	9,276	0.80	13,759	1.19	31
6,079	1.47	5,303	1.28	.....	.....	.....	.....	3,307	0.80	.....	.....	1,085	0.26	1,338	0.32	32
1,680	0.75	6,647	2.99	.....	.....	.....	.....	1,267	0.57	.....	.....	3,327	1.49	3,998	1.80	33
9,118	1.50	18,255	3.00	.....	.....	.....	.....	5,867	0.96	.....	.....	15,668	2.58	3,724	0.61	34
678	1.05	1,177	1.82	.....	.....	.....	.....	338	0.52	.....	.....	2,164	3.35	890	1.38	35
5,435	0.36	18,242	1.22	.....	.....	.....	.....	3,881	0.26	.....	.....	1,850	0.12	.....	.....	36
457	0.38	3,212	2.70	.....	.....	.....	.....	2,140	1.80	.....	.....	.....	.....	4,608	3.87	37
8,719	0.55	32,126	2.03	.....	.....	.....	.....	4,203	0.27	.....	.....	1,870	0.12	2,388	0.15	38
1,017	0.28	5,659	1.57	.....	.....	.....	.....	542	0.15	.....	.....	.....	.....	.....	.....	39
2,286	0.24	15,427	1.64	.....	.....	.....	.....	4,028	0.43	.....	.....	2	(3)	840	0.09	40
4,306	0.36	15,259	1.27	.....	.....	.....	.....	2,741	0.23	.....	.....	5,706	0.47	6,203	0.51	41
15,184	1.43	30,877	2.91	.....	.....	.....	.....	10,622	1.00	.....	.....	22,865	2.16	211	0.02	42
14,241	0.48	40,216	1.36	.....	.....	.....	.....	7,623	0.26	.....	.....	1,395	0.05	27,596	0.93	43
16,183	0.43	30,275	0.81	.....	.....	.....	.....	8,990	0.24	.....	.....	7,466	0.20	83,655	2.23	44
2,285	0.30	8,171	1.08	.....	.....	.....	.....	1,318	0.17	.....	.....	.....	.....	1,621	0.22	45
7,152	0.62	47,932	4.14	.....	.....	.....	.....	2,767	0.24	.....	.....	10,925	0.94	8,562	0.74	46
8,698	0.33	27,342	1.04	.....	.....	.....	.....	4,701	0.18	.....	.....	2,327	0.09	44,074	1.67	47
1,442	1.16	3,267	2.64	.....	.....	.....	.....	157	0.13	.....	.....	2,293	1.85	709	0.57	48
1,395	(5)	3,782	(5)	.....	.....	.....	.....	1,916	(5)	.....	.....	.....	.....	7,626	(5)	49
2,228	0.39	14,338	2.53	.....	.....	.....	.....	332	0.06	.....	.....	1,116	0.20	5,709	1.01	50
6,433	0.53	24,229	1.99	.....	.....	.....	.....	6,275	0.52	.....	.....	6,841	0.56	14,404	1.18	51
6,355	0.55	26,088	2.24	.....	.....	.....	.....	296	0.03	.....	.....	4,231	0.36	9,427	0.81	52
12,480	(5)	19,529	(5)	.....	.....	.....	.....	.....	.....	.....	.....	3,977	(5)	15,288	(5)	53
5,596	1.57	6,555	1.87	.....	.....	.....	.....	529	0.15	.....	.....	8,460	2.41	.....	.....	54
4,049	1.62	8,266	3.32	.....	.....	.....	.....	1,927	0.77	.....	.....	.....	.....	2,073	0.83	55
1,875	0.51	11,555	3.13	.....	.....	.....	.....	.....	.....	.....	.....	1,502	0.41	.....	.....	56
4,307	0.94	9,833	2.15	.....	.....	.....	.....	2,182	0.48	.....	.....	23,711	5.19	.....	.....	57
4,113	0.36	14,997	1.32	.....	.....	.....	.....	.....	.....	.....	.....	808	0.07	7,114	0.62	58
30,613	0.53	58,747	1.01	.....	.....	.....	.....	13,632	0.24	.....	.....	31,390	0.54	119,871	2.07	59
857	0.34	9,484	3.73	.....	.....	.....	.....	1,151	0.45	.....	.....	1,567	0.62	3,589	1.41	60
3,287	0.45	9,959	1.35	.....	.....	.....	.....	313	0.04	.....	.....	9,157	1.24	.....	.....	61
2,241	(5)	10,911	(5)	.....	.....	.....	.....	2,416	(5)	.....	.....	.....	.....	24,073	(5)	62
3,376	0.79	12,501	2.94	.....	.....	.....	.....	6,873	1.61	.....	.....	.....	.....	5,924	1.39	63
2,331	0.71	4,713	1.43	.....	.....	.....	.....	600	0.18	.....	.....	5,820	1.77	2,228	0.68	64
7,100	1.51	12,727	2.71	.....	.....	.....	.....	1,711	0.36	.....	.....	8,498	1.81	11,991	2.55	65
860	0.23	4,192	1.12	.....	.....	.....	.....	.....	.....	.....	.....	.....	.....	2,012	0.54	66
5,959	2.98	4,301	2.15	.....	.....	.....	.....	1,749	0.87	.....	.....	869	0.43	2,579	1.29	67
17,538	1.22	25,947	1.81	.....	.....	.....	.....	1,475	0.10	.....	.....	35	(3)	307	0.02	68
504	0.07	15,628	2.26	.....	.....	.....	.....	398	0.06	.....	.....	1,445	0.21	7,514	1.09	69
28,807	0.62	44,187	0.95	.....	.....	.....	.....	4,748	0.10	.....	.....	1,578	0.03	32,304	0.70	70
4,892	0.50	5,918	0.60	.....	.....	.....	.....	.....	.....	.....	.....	3,406	0.35	.....	.....	71

[6] Tabulated as municipal; coextensive with the city of Denver.
[7] Population not estimated; Moffat County organized in 1911 from part of Routt County.
[8] Includes population of Crowley County, organized in 1911 from part of Otero County.
[9] Includes population of Moffat County, organized in 1911 from part of Routt County.

TABLE 6.—GOVERNMENTAL COST PAYMENTS OF

[For a text discussion

	COUNTY.	Population, estimated as of July 1, 1913.	GOVERNMENTAL COST PAYMENTS.		EXPENSES OF GENERAL DEPARTMENTS.									
					All general departments.		General government.		Protection to person and property.		Conservation of health and sanitation.		Highways.	
			Total.	Per capita.	Total.	Per capita.	Total.	Per capita.	Total.	Per capita.	Total.	Per capita.	Total.	Per capita.
	CONNECTICUT.													
1	Total	1,181,793	$804,450	$0.68	$474,628	$0.40	$112,650	$0.10	$189,257	$0.16	.....	.....	$28,921	$0.02
2	Fairfield	265,180	107,470	0.41	101,670	0.38	29,860	0.11	37,946	0.14	.....	.....	8,250	0.03
3	Hartford	267,954	93,280	0.35	90,780	0.34	16,232	0.06	40,201	0.15	.....	.....	9,285	0.03
4	Litchfield	72,401	32,330	0.45	32,330	0.45	4,807	0.07	11,420	0.16	.....	.....	.....	.....
5	Middlesex	46,896	34,532	0.74	34,532	0.74	6,659	0.14	9,576	0.20	.....	.....	6,281	0.13
6	New Haven	359,414	454,473	1.26	138,595	0.39	42,271	0.12	54,623	0.15	.....	.....	4,000	0.01
7	New London	94,012	39,539	0.42	35,249	0.37	8,157	0.09	14,490	0.15	.....	.....	1,105	0.01
8	Tolland	27,088	13,773	0.51	13,603	0.50	2,015	0.07	5,687	0.21	.....	.....	.....	.....
9	Windham	48,848	29,053	0.59	27,869	0.57	2,649	0.05	15,314	0.31	.....	.....	.....	.....
	DELAWARE.													
10	Total	208,036	$890,241	$4.28	$585,228	$2.81	$234,961	$1.13	$20,891	$0.10	$3,569	$0.02	$205,188	$0.99
11	Kent	[2] 32,721	123,083	3.76	89,339	2.73	36,579	1.12	4,972	0.15	176	0.01	33,050	1.01
12	New Castle	127,571	664,492	5.21	414,376	3.25	156,550	1.23	13,153	0.10	3,000	0.02	146,298	1.15
13	Sussex	47,757	102,666	2.15	81,513	1.71	41,832	0.88	2,766	0.06	393	0.01	25,840	0.54
	FLORIDA.													
14	Total	[3] 810,899	$6,094,748	$7.52	$4,168,717	$5.14	$933,355	$1.15	$182,925	$0.23	$6,530	$0.01	$940,994	$1.16
15	Alachua	34,973	212,790	6.08	153,562	4.39	19,024	0.54	3,308	0.09	125	(1)	63,249	1.81
16	Baker	4,899	30,595	6.25	25,280	5.16	3,225	0.66	288	0.06	5	(1)	5,682	1.16
17	Bradford	15,323	66,173	4.32	56,395	3.68	10,210	0.67	1,376	0.09	95	0.01	7,485	0.49
18	Brevard	5,352	86,669	16.19	54,519	10.19	17,515	3.27	2,180	0.41	.....	.....	9,717	1.82
19	Calhoun	8,223	37,215	4.53	30,413	3.70	7,723	0.94	910	0.11	.....	.....	1,529	0.19
20	Citrus	7,165	76,080	10.62	43,866	6.12	14,174	1.98	1,677	0.23	240	0.03	8,286	1.16
21	Clay	6,271	53,352	8.51	34,227	5.46	8,338	1.33	2,652	0.42	72	0.01	4,478	0.71
22	Columbia	17,883	63,389	3.54	56,079	3.14	11,288	0.63	2,131	0.12	130	0.01	7,759	0.43
23	Dade	14,713	331,869	22.56	158,059	10.74	37,305	2.54	2,949	0.20	.....	.....	40,991	2.79
24	De Soto	16,200	232,550	14.35	116,251	7.18	34,882	2.15	4,366	0.27	.....	.....	28,462	1.76
25	Duval	86,674	625,048	7.21	387,738	4.47	52,561	0.61	36,315	0.42	.....	.....	105,636	1.22
26	Escambia	41,186	224,366	5.45	192,517	4.67	45,604	1.11	12,774	0.31	1,098	0.03	26,245	0.64
27	Franklin	5,302	27,636	5.21	25,631	4.83	9,063	1.71	1,440	0.27	.....	.....	1,787	0.34
28	Gadsden	24,442	53,702	2.20	50,599	2.07	13,805	0.56	1,605	0.07	.....	.....	7,145	0.29
29	Hamilton	[2] 11,825	41,572	3.52	33,242	2.81	9,605	0.81	868	0.07	120	0.01	991	0.08
30	Hernando	5,438	98,880	18.18	42,598	7.83	9,051	1.66	1,557	0.29	93	0.02	15,287	2.81
31	Hillsborough	[4] 92,137	460,851	(5)	323,899	(5)	74,557	(5)	10,344	(5)	3,177	(5)	29,016	(5)
32	Holmes	12,790	45,209	3.53	37,254	2.91	11,369	0.89	1,108	0.09	.....	.....	2,815	0.22
33	Jackson	31,914	163,630	5.13	89,243	2.80	16,493	0.52	6,243	0.20	.....	.....	19,953	0.63
34	Jefferson	17,539	64,419	3.67	46,767	2.67	6,916	0.39	1,133	0.06	.....	.....	9,497	0.54
35	Lafayette	7,269	62,744	8.63	47,220	6.50	17,675	2.43	275	0.04	.....	.....	8,916	1.23
36	Lake	10,172	85,871	8.44	69,954	6.88	12,039	1.18	1,812	0.18	.....	.....	20,585	2.02
37	Lee	7,341	100,605	13.70	70,226	9.57	18,328	2.50	2,098	0.29	.....	.....	21,274	2.90
38	Leon	[2] 19,427	84,279	4.34	74,051	3.81	17,662	0.91	2,421	0.12	60	(1)	16,727	0.86
39	Levy	10,933	46,526	4.26	42,553	3.89	6,835	0.63	1,086	0.10	.....	.....	8,425	0.77
40	Liberty	5,266	27,345	5.19	23,448	4.45	6,571	1.25	1,200	0.23	.....	.....	4,099	0.78
41	Madison	17,398	67,783	3.90	64,507	3.71	9,003	0.52	1,965	0.11	.....	.....	20,034	1.15
42	Manatee	11,138	268,240	24.08	108,526	9.74	30,358	2.73	2,689	0.24	.....	.....	12,221	1.10
43	Marion	27,767	176,135	6.34	149,742	5.39	28,244	1.02	4,316	0.16	360	0.01	56,411	2.03
44	Monroe	22,719	93,020	4.09	87,974	3.87	46,041	2.03	12,373	0.54	100	(1)	4,773	0.21
45	Nassau	10,808	58,038	5.37	52,699	4.88	9,835	0.91	1,471	0.14	.....	.....	14,374	1.33
46	Orange	21,620	159,967	7.40	152,654	7.06	25,542	1.18	1,201	0.06	480	0.02	47,463	2.20
47	Osceola	6,178	102,167	16.54	84,290	13.64	29,358	4.75	1,483	0.24	.....	.....	15,634	2.53
48	Palm Beach	6,877	289,056	42.03	157,071	22.84	31,722	4.61	12,550	1.83	.....	.....	42,206	6.14
49	Pasco	7,972	85,807	10.76	61,787	7.75	13,190	1.65	1,669	0.21	22	(1)	12,961	1.63
50	Pinellas	(5)	172,099	(5)	82,851	(5)	17,512	(5)	459	(5)	.....	.....	19,895	(5)
51	Polk	27,941	228,002	8.16	201,220	7.20	35,105	1.26	19,979	0.72	.....	.....	45,448	1.63
52	Putnam	13,569	103,211	7.61	72,499	5.34	13,651	1.01	4,011	0.30	119	0.01	18,305	1.35
53	St. Johns [7]	.....	.....	.....	.....	.....	.....	.....	.....	.....	.....	.....	.....	.....
54	St. Lucie	4,622	248,449	53.75	67,893	14.69	16,729	3.62	1,837	0.40	.....	.....	23,229	5.03
55	Santa Rosa	16,392	102,866	6.28	93,190	5.69	17,640	1.08	1,627	0.10	244	0.01	35,487	2.16
56	Sumter	6,860	76,354	11.13	56,616	8.25	13,313	1.94	815	0.12	.....	.....	13,365	1.95
57	Suwannee	19,918	59,532	2.99	45,138	2.27	12,680	0.64	620	0.03	.....	.....	4,662	0.23
58	Taylor	8,110	49,906	6.15	36,681	4.52	11,827	1.46	541	0.07	.....	.....	3,375	0.42
59	Volusia	18,623	162,474	8.72	147,434	7.92	33,953	1.82	5,279	0.28	.....	.....	42,925	2.30
60	Wakulla	[2] 4,802	22,948	4.78	20,743	4.32	4,883	1.02	378	0.08	.....	.....	5,446	1.13
61	Walton	18,770	84,708	4.51	78,401	4.18	22,168	1.18	993	0.05	.....	.....	24,745	1.32
62	Washington	18,432	80,621	4.37	61,210	3.32	18,783	1.02	2,544	0.14	.....	.....	1,999	0.11

[1] Less than one-half of 1 cent.
[2] Population enumerated as of Apr. 15, 1910; decrease since 1900; no estimate made.
[3] Excludes population of St. Johns County, for which there is no information; records destroyed by fire.
[4] Includes population of Pinellas County organized in 1911 from part of Hillsborough County.

COUNTIES, TOTAL AND PER CAPITA: 1913—Continued.

of this table, see page 69.]

EXPENSES OF GENERAL DEPARTMENTS—continued.										EXPENSES OF PUBLIC SERVICE ENTERPRISES.		INTEREST.		OUTLAYS.		
Charities, hospitals, and corrections.		Education.				Recreation.		Miscellaneous and general.								
		Schools.		Libraries.												
Total.	Per capita.	Total.	Per capita.	Total.	Per capita.	Total.	Per capita.	Total.	Per capita.	Total.	Per capita.	Total.	Per capita.	Total.	Per capita.	
CONNECTICUT.																
$143,800	$0.12											$40,103	$0.03	$289,719	$0.25	1
25,614	0.10											5,800	0.02			2
25,062	0.09											2,500	0.01			3
16,103	0.22															4
12,016	0.26															5
37,701	0.10											27,485	0.08	288,393	0.80	6
11,497	0.12											4,290	0.05			7
5,901	0.22													170	0.01	8
9,906	0.20											28	(1)	1,156	0.02	9
DELAWARE.																
$110,882	$0.53							$9,737	$0.05			$53,647	$0.26	$251,366	$1.21	10
13,154	0.40							1,408	0.04			3,848	0.12	29,896	0.91	11
88,198	0.69							7,177	0.06			48,539	0.38	201,577	1.58	12
9,530	0.20							1,152	0.02			1,260	0.03	19,893	0.42	13
FLORIDA.																
$151,331	$0.19	$1,909,269	$2.35					$44,313	$0.05	$2,553	(1)	$242,838	$0.30	$1,680,640	$2.07	14
2,000	0.06	65,383	1.87					473	0.01			2,250	0.06	56,978	1.63	15
1,667	0.34	12,932	2.64					1,481	0.30			890	0.18	4,425	0.90	16
2,290	0.15	34,939	2.28									1,685	0.11	8,093	0.53	17
913	0.17	23,888	4.46					306	0.06			630	0.12	31,520	5.89	18
540	0.07	19,106	2.32					605	0.07					6,802	0.83	19
881	0.12	18,608	2.60									924	0.13	31,290	4.37	20
411	0.07	18,062	2.88					214	0.03			292	0.05	18,833	3.00	21
1,772	0.10	31,641	1.77					1,368	0.08			4,317	0.24	2,993	0.17	22
4,818	0.33	69,121	4.70					2,875	0.20			22,116	1.50	151,694	10.31	23
2,864	0.18	43,010	2.65					2,667	0.16			1,021	0.06	115,278	7.12	24
39,652	0.46	153,574	1.77									81,914	0.95	155,396	1.79	25
10,547	0.26	94,611	2.30					1,638	0.04			14,075	0.34	17,774	0.43	26
1,686	0.32	11,189	2.11					466	0.09			429	0.08	1,576	0.30	27
1,637	0.07	25,855	1.06					552	0.02			8	(1)	3,095	0.13	28
1,406	0.12	19,759	1.67					493	0.04			1,258	0.11	7,072	0.60	29
583	0.11	16,027	2.95									1,019	0.19	55,263	10.16	30
17,500	(5)	185,160	(5)					4,145	(5)			24,543	(5)	112,409	(5)	31
722	0.06	20,517	1.60					723	0.06			445	0.03	7,510	0.59	32
744	0.02	45,015	1.41					795	0.02			5,000	0.16	69,387	2.17	33
760	0.04	27,632	1.58					829	0.05			3,428	0.20	14,224	0.81	34
2,400	0.33	17,954	2.47									280	0.04	15,244	2.10	35
2,231	0.22	33,287	3.27									206	0.02	15,711	1.54	36
1,206	0.16	26,412	3.60					908	0.12			1,139	0.16	29,240	3.98	37
3,167	0.16	33,388	1.72					626	0.03			1,090	0.06	9,138	0.47	38
2,172	0.20	24,035	2.20									227	0.02	3,746	0.34	39
839	0.16	10,056	1.91					683	0.13					3,897	0.74	40
2,387	0.14	30,672	1.76					446	0.03			502	0.03	2,774	0.16	41
2,317	0.21	58,971	5.29					1,970	0.18			9,211	0.83	150,503	13.51	42
2,914	0.10	57,497	2.07									9,241	0.33	17,152	0.62	43
6,356	0.28	17,858	0.79					473	0.02			4,524	0.20	522	0.02	44
2,183	0.20	23,562	2.18					1,274	0.12			1,965	0.18	3,374	0.31	45
3,247	0.15	74,721	3.46											7,313	0.34	46
2,621	0.42	33,922	5.49					1,272	0.21			1,767	0.29	16,110	2.61	47
3,167	0.46	64,700	9.41					2,726	0.40			13,923	2.02	118,062	17.17	48
795	0.10	33,100	4.15					50	0.01			1,422	0.18	22,598	2.83	49
107	(5)	42,879	(5)					1,999	(5)			2,542	(5)	86,706	(5)	50
2,462	0.09	95,754	3.43					2,472	0.09			2,221	0.08	24,561	0.88	51
2,160	0.16	33,060	2.44					1,193	0.09	2,113	$0.16	9,848	0.73	18,751	1.38	52
																53
1,724	0.37	23,873	5.17					501	0.11	440	0.10	8,272	1.79	171,844	37.18	54
2,725	0.17	34,467	2.10					1,000	0.06			1,878	0.11	7,798	0.48	55
280	0.04	28,353	4.13					481	0.07			649	0.09	19,089	2.78	56
1,286	0.06	25,881	1.30									2,394	0.12	12,000	0.60	57
1,438	0.18	18,443	2.27					1,057	0.13			2,565	0.32	10,660	1.31	58
3,782	0.20	59,817	3.21					1,678	0.09					15,040	0.81	59
483	0.10	9,257	1.93					296	0.06			327	0.07	1,878	0.39	60
1,951	0.10	26,830	1.43					1,714	0.09			401	0.02	5,906	0.31	61
1,529	0.08	34,491	1.87					1,864	0.10					19,411	1.05	62

[5] Per capita not computed.
[6] Population not estimated; Pinellas County organized in 1911 from part of Hillsborough County.
[7] No information; records destroyed by fire.

TABLE 6.—GOVERNMENTAL COST PAYMENTS OF

[For a text discussion

	COUNTY.	Population, estimated as of July 1, 1913.	GOVERNMENTAL COST PAYMENTS.		EXPENSES OF GENERAL DEPARTMENTS.									
					All general departments.		General government.		Protection to person and property.		Conservation of health and sanitation.		Highways.	
			Total.	Per capita.	Total.	Per capita.	Total.	Per capita.	Total.	Per capita.	Total.	Per capita.	Total.	Per capita.
	GEORGIA.													
1	Total	2,736,737	$9,899,695	$3.61	$8,618,629	$3.15	$2,071,910	$0.76	$462,365	$0.17	$42,734	$0.02	$3,246,303	$1.19
2	Appling	13,491	49,983	3.70	43,553	3.23	18,030	1.34	580	0.04	602	0.04	14,564	1.08
3	Baker	8,385	46,230	5.51	38,492	4.59	11,298	1.35	796	0.09			16,739	2.00
4	Baldwin	18,544	63,465	3.42	54,112	2.92	14,531	0.78	1,939	0.10	780	0.04	20,324	1.10
5	Banks	11,471	32,974	2.87	27,502	2.40	5,076	0.44			60	0.01	7,058	0.62
6	Bartow	26,871	82,753	3.08	80,200	2.98	16,876	0.63	2,282	0.08			30,709	1.14
7	Ben Hill	13,189	40,773	3.09	37,387	2.83	16,641	1.26	3,405	0.26			16,021	1.21
8	Berrien	25,317	92,183	3.64	77,430	3.06	15,318	0.61	8,999	0.36	475	0.02	26,126	1.03
9	Bibb	58,652	332,457	5.67	317,275	4.41	70,042	1.19	19,862	0.34	580	0.01	69,949	1.19
10	Brooks	25,530	47,207	1.85	39,894	1.56	15,914	0.62	1,828	0.07			21,692	0.85
11	Bryan	6,889	27,124	3.94	27,113	3.94	5,047	0.73	2,804	0.41			8,494	1.23
12	Bulloch	28,139	68,216	2.42	60,888	2.16	14,167	0.50	5,443	0.19	18	(1)	15,529	0.55
13	Burke	28,994	96,895	3.34	84,845	2.93	9,109	0.31	4,816	0.17			23,160	0.80
14	Butts	13,890	68,124	4.90	63,639	4.58	10,309	0.74	3,145	0.23			22,455	1.62
15	Calhoun	12,002	47,561	3.96	41,758	3.48	7,163	0.60	1,345	0.11			15,451	1.29
16	Camden	7,697	3,466	0.45	2,833	0.37	2,750	0.36						
17	Campbell	11,315	43,660	3.86	35,708	3.16	5,993	0.53	1,927	0.17	50	(1)	23,981	2.12
18	Carroll	32,245	112,153	3.48	110,640	3.43	15,036	0.47	5,533	0.17	551	0.02	30,314	0.94
19	Catoosa	7,627	8,913	1.17	8,913	1.17	2,264	0.30	237	0.03			2,127	0.28
20	Charlton	5,089	12,752	2.51	12,352	2.43	4,403	0.87	811	0.16			5,262	1.03
21	Chatham	82,435	493,785	5.99	434,635	5.27	99,020	1.20	12,373	0.15	13,130	0.16	130,027	1.58
22	Chattahoochee	[2] 5,586	16,823	3.01	16,823	3.01	2,375	0.43	293	0.05			5,844	1.05
23	Chattooga	13,821	38,914	2.82	35,605	2.58	7,045	0.51	1,485	0.11	1,240	0.09	9,230	0.67
24	Cherokee	17,121	60,832	3.55	58,770	3.43	8,033	0.47	776	0.05			32,328	1.89
25	Clarke	25,080	82,948	3.31	65,820	2.62	24,113	0.96	257	0.01			25,665	1.02
26	Clay	9,086	35,037	3.86	34,022	3.74	5,997	0.66	1,582	0.17			15,637	1.72
27	Clayton	10,730	35,390	3.30	30,569	2.85	4,481	0.42	1,090	0.10			12,092	1.13
28	Clinch	[2] 8,424	16,158	1.92	12,458	1.48	3,708	0.44	1,712	0.20	344	0.04	5,505	0.65
29	Cobb	29,611	106,982	3.61	105,068	3.55	17,349	0.59	1,237	0.04	196	0.01	64,666	2.18
30	Coffee	24,043	81,724	3.40	81,424	3.39	26,253	1.09	1,300	0.05			29,861	1.24
31	Colquitt	21,789	114,751	5.27	89,592	4.11	20,125	0.92	1,760	0.08	10	(1)	53,918	2.47
32	Columbia	12,871	36,907	2.87	35,738	2.78	7,159	0.56	1,766	0.14			9,912	0.77
33	Coweta	30,042	121,160	4.03	116,562	3.88	15,807	0.53	3,891	0.13	482	0.02	80,219	2.67
34	Crawford	[2] 8,310	31,751	3.82	26,458	3.18	8,035	0.97	65	0.01	400	0.05	6,170	0.74
35	Crisp	18,259	45,477	2.49	35,755	1.96	15,383	0.84	2,450	0.13	635	0.03	16,269	0.89
36	Dade	[2] 4,139	14,119	3.41	13,198	3.19	4,154	1.00	115	0.03	14	(1)	3,313	0.80
37	Dawson	[2] 4,686	10,875	2.32	9,991	2.13	3,089	0.66	102	0.02	61	0.01	1,129	0.24
38	Decatur	31,022	119,147	3.84	102,636	3.31	19,179	0.62	3,993	0.13			42,499	1.37
39	Dekalb	30,080	77,763	2.59	60,779	2.02	20,754	0.69	25,386	0.84	24	(1)	10,222	0.34
40	Dodge	22,127	78,370	3.54	72,534	3.28	17,553	0.79	7,091	0.32	831	0.04	18,811	0.85
41	Dooly	22,851	90,130	3.94	89,598	3.92	10,924	0.48	2,850	0.12	756	0.03	40,448	1.77
42	Dougherty	16,800	86,989	5.18	60,639	3.61	21,686	1.29	3,906	0.23			21,070	1.25
43	Douglas	9,021	22,423	2.49	22,423	2.49	8,761	0.97	3,480	0.39			8,442	0.94
44	Early	19,192	92,463	4.82	77,945	4.06	17,201	0.90	2,299	0.12			34,027	1.77
45	Echols	3,342	8,145	2.44	8,041	2.41	2,314	0.69	1,088	0.33			3,853	1.15
46	Effingham	10,502	42,929	4.09	42,929	4.09	10,097	0.96	1,272	0.12	1,337	0.13	11,434	1.09
47	Elbert	25,554	68,863	2.69	55,597	2.18	11,270	0.44	1,182	0.05			20,102	0.79
48	Emanuel	26,731	64,116	2.40	54,392	2.03	11,089	0.41	11,429	0.43	635	0.02	20,587	0.77
49	Fannin	13,016	31,218	2.40	30,592	2.35	7,534	0.58	449	0.03			6,944	0.53
50	Fayette	11,243	40,771	3.63	39,146	3.48	5,229	0.47	4,518	0.40			14,059	1.25
51	Floyd	37,912	140,979	3.72	94,424	2.49	29,344	0.77	3,988	0.11	102	(1)	32,828	0.87
52	Forsyth	12,066	25,815	2.14	24,018	1.99	5,135	0.43	407	0.03	78	0.01	5,108	0.42
53	Franklin	18,888	53,933	2.86	41,222	2.18	13,036	0.69					11,400	0.60
54	Fulton	197,347	800,627	4.06	679,520	3.44	187,987	0.95	79,269	0.40	6,192	0.03	353,949	1.79
55	Gilmer	[2] 9,237	17,270	1.87	17,103	1.85	1,933	0.21	327	0.04			4,569	0.49
56	Glascock	4,718	12,630	2.68	12,266	2.60	1,727	0.37	587	0.12			4,509	0.96
57	Glynn	16,177	57,719	3.57	52,932	3.27	33,789	2.09	2,866	0.18	490	0.03	13,885	0.86
58	Gordon	16,427	48,010	2.92	38,835	2.36	9,187	0.56	1,034	0.06	186	0.01	9,594	0.58
59	Grady	19,714	84,091	4.27	67,686	3.43	15,843	0.80	2,397	0.12			19,838	1.01
60	Greene	19,152	57,539	3.00	55,503	2.90	4,853	0.25	1,203	0.06			17,797	0.93
61	Gwinnett	29,877	97,810	3.27	79,972	2.68	10,512	0.35	2,945	0.10	140	(1)	35,678	1.19
62	Habersham	10,697	40,061	3.75	36,928	3.45	9,342	0.87	2,474	0.23	51	(1)	13,711	1.28
63	Hall	27,348	92,083	3.37	77,961	2.85	19,519	0.71	2,061	0.08	304	0.01	26,869	0.98
64	Hancock	19,485	67,839	3.48	63,284	3.25	7,981	0.41	1,369	0.07			21,865	1.12
65	Haralson	14,032	21,964	1.57	17,634	1.26	6,498	0.46	1,009	0.07	97	0.01	6,055	0.43
66	Harris	[2] 17,886	60,282	3.37	55,943	3.13	7,293	0.41	1,189	0.07			19,286	1.08
67	Hart	16,775	46,884	2.79	44,585	2.66	11,079	0.66	29	(1)			18,606	1.11
68	Heard	11,193	43,168	3.86	37,807	3.38	5,028	0.45	436	0.04			10,278	0.93
69	Henry	20,358	51,335	2.52	47,335	2.33	7,205	0.35	2,251	0.11			33,810	1.66
70	Houston	23,924	54,090	2.26	46,102	1.93	10,254	0.43	1,800	0.08	614	0.03	30,761	1.29
71	Irwin	11,631	68,375	5.88	64,441	5.54	13,503	1.16	8,545	0.73	300	0.03	8,918	0.77
72	Jackson	32,160	43,359	1.35	35,922	1.12	16,324	0.51	1,482	0.05			16,210	0.50
73	Jasper	17,045	84,946	4.98	72,102	4.23	18,598	1.09	4,394	0.26			28,162	1.65
74	Jeff Davis	6,627	15,714	2.37	14,947	2.26	9,153	1.38					5,397	0.81
75	Jefferson	22,408	71,390	3.19	61,250	2.73	14,035	0.63	1,611	0.07			21,089	0.91
76	Jenkins	12,250	50,357	4.11	43,856	3.58	11,786	0.96	1,462	0.12			12,257	1.00

[1] Less than one-half of 1 cent.

COUNTIES, TOTAL AND PER CAPITA: 1913—Continued.

of this table, see page 70.]

EXPENSES OF GENERAL DEPARTMENTS—continued.										EXPENSES OF PUBLIC SERVICE ENTERPRISES.		INTEREST.		OUTLAYS.		
Charities, hospitals, and corrections.		Education.				Recreation.		Miscellaneous and general.								
		Schools.		Libraries.												
Total.	Per capita.	Total.	Per capita.	Total.	Per capita.	Total.	Per capita.	Total.	Per capita.	Total.	Per capita.	Total.	Per capita.	Total.	Per capita.	
GEORGIA.																
$500,335	$0.18	$2,264,761	$0.83					$30,221	$0.01			$173,208	$0.06	$1,107,858	$0.40	1
530	0.04	9,247	0.69									2,860	0.21	3,570	0.26	2
2,190	0.26	7,469	0.89									3,139	0.37	4,599	0.55	3
1,237	0.07	15,301	0.83									892	0.05	8,461	0.46	4
2,219	0.19	13,089	1.14									1,814	0.16	3,658	0.32	5
1,367	0.05	28,966	1.08											2,553	0.10	6
1,320	0.10											3,386	0.26			7
7,610	0.30	18,902	0.75									5,410	0.21	9,343	0.37	8
13,623	0.23	143,219	2.44											15,182	0.26	9
460	0.02													7,313	0.29	10
317	0.05	9,947	1.44					504	0.07			11	(1)			11
3,202	0.11	22,529	0.80											7,328	0.26	12
2,629	0.09	45,131	1.56											12,050	0.42	13
1,525	0.11	20,099	1.45					6,106	0.44					4,485	0.32	14
1,990	0.17	15,809	1.32									273	0.02	5,530	0.46	15
83	0.01											633	0.08			16
3,277	0.29							480	0.04					7,952	0.70	17
28,385	0.88	30,821	0.96									1,411	0.04	102	(1)	18
560	0.07	3,667	0.48					58	(1)							19
1,876	0.37													400	0.08	20
18,189	0.22	161,896	1.96									4,173	0.05	54,977	0.67	21
2,288	0.41	6,023	1.08													22
3,510	0.25	12,554	0.91					541	0.04			2,614	0.19	695	0.05	23
2,209	0.13	15,424	0.90									683	0.04	1,379	0.08	24
5,703	0.23	10,082	0.40									16,890	0.67	238	0.01	25
502	0.06	10,304	1.13									1,015	0.11			26
529	0.05	12,377	1.15									302	0.03	4,519	0.42	27
1,189	0.14											200	0.02	3,500	0.42	28
2,842	0.10	18,778	0.63									1,611	0.05	303	0.01	29
1,533	0.06	22,477	0.93									300	0.01			30
1,463	0.07	12,316	0.57									3,614	0.17	21,545	0.99	31
840	0.07	16,061	1.25											1,169	0.09	32
16,020	0.53							143	(1)			1,834	0.06	2,764	0.09	33
153	0.02	11,523	1.39					112	0.01					5,293	0.64	34
1,018	0.06											5,159	0.28	4,563	0.25	35
1,371	0.33	3,956	0.96					275	0.07					921	0.22	36
526	0.11	5,084	1.08									148	0.03	736	0.16	37
2,135	0.07	34,830	1.12									1,763	0.06	14,748	0.48	38
4,393	0.15											3,494	0.12	13,490	0.45	39
6,998	0.32	21,250	0.96									5,836	0.26			40
2,300	0.10	32,320	1.41									532	0.02			41
1,683	0.10	12,294	0.73									1,971	0.12	24,379	1.45	42
1,740	0.19															43
2,626	0.14	21,792	1.14									2,025	0.11	12,493	0.65	44
786	0.24											104	0.03			45
982	0.09	17,807	1.70													46
3,088	0.12	18,917	0.74					1,038	0.04			2,729	0.11	10,537	0.41	47
10,652	0.40													9,724	0.36	48
1,376	0.11	14,289	1.10									526	0.04	100	0.01	49
2,014	0.18	13,326	1.19									45	(1)	1,580	0.14	50
3,785	0.10	22,756	0.60					1,621	0.04			15	(1)	46,540	1.23	51
742	0.06	12,548	1.04									626	0.05	1,171	0.10	52
2,996	0.16	13,440	0.71					350	0.02			704	0.04	12,007	0.64	53
52,123	0.26											321	(1)	120,786	0.61	54
783	0.08	9,491	1.03									167	0.02			55
1,009	0.21	4,434	0.94									364	0.08			56
1,852	0.11							50	(1)			4,787	0.30			57
2,953	0.18	15,881	0.97									156	0.01	9,019	0.55	58
1,323	0.07	28,285	1.43									459	0.02	15,946	0.81	59
944	0.05	22,425	1.17					8,281	0.43			2,036	0.11			60
3,495	0.12	26,421	0.88					781	0.03			845	0.03	16,993	0.57	61
2,053	0.19	9,297	0.87									133	0.01	3,000	0.28	62
2,881	0.11	25,364	0.93					963	0.04					14,122	0.52	63
787	0.04	31,282	1.61									3,329	0.17	1,226	0.06	64
3,424	0.24							551	0.04			120	0.01	4,210	0.30	65
10,136	0.57	18,039	1.01									2,580	0.14	1,759	0.10	66
2,374	0.14	12,497	0.74									309	0.02	1,990	0.12	67
8,430	0.75	13,635	1.22									562	0.05	4,799	0.43	68
3,776	0.19							293	0.01					4,000	0.20	69
2,673	0.11											1,728	0.07	6,260	0.26	70
18,988	1.63	14,187	1.22									1,207	0.10	2,727	0.23	71
1,906	0.06													7,437	0.23	72
1,316	0.08	19,106	1.12					526	0.03			4,430	0.26	8,414	0.49	73
397	0.06											767	0.12			74
2,398	0.11	22,117	0.99									3,071	0.14	7,069	0.32	75
591	0.05	17,760	1.45									2,399	0.20	4,102	0.33	76

[2] Population enumerated as of Apr. 15, 1910; decrease since 1900; no estimate made.

TABLE 6.—GOVERNMENTAL COST PAYMENTS OF

[For a text discussion

	COUNTY.	Population, estimated as of July 1, 1913.	GOVERNMENTAL COST PAYMENTS.		EXPENSES OF GENERAL DEPARTMENTS.									
					All general departments.		General government.		Protection to person and property.		Conservation of health and sanitation.		Highways.	
			Total.	Per capita.	Total.	Per capita.	Total.	Per capita.	Total.	Per capita.	Total.	Per capita.	Total.	Per capita.
	GEORGIA—Continued.													
1	Johnson	13,379	$55,844	$4.17	$55,341	$4.14	$22,059	$1.65	$1,200	$0.09			$15,028	$1.12
2	Jones	[1] 13,103	57,617	4.40	53,158	4.06	10,703	0.82	2,383	0.18			15,089	1.15
3	Laurens	38,617	126,904	3.29	124,807	3.23	37,240	0.96	1,600	0.04			57,504	1.49
4	Lee	12,113	45,403	3.75	42,215	3.49	8,502	0.70	918	0.08			21,431	1.77
5	Liberty	[1] 12,924	45,504	3.52	43,974	3.40	6,872	0.53	942	0.07			20,625	1.60
6	Lincoln	9,220	31,749	3.44	30,717	3.33	3,865	0.42	71	0.01			15,136	1.64
7	Lowndes	25,865	97,669	3.78	73,299	2.83	30,619	1.18	3,801	0.15			35,874	1.39
8	Lumpkin	[1] 5,444	17,436	3.20	15,633	2.87	4,274	0.79	115	0.02	$81	$0.01	3,690	0.68
9	McDuffie	10,494	37,966	3.62	37,559	3.58	6,704	0.64	782	0.07			12,196	1.16
10	McIntosh	[1] 6,442	29,892	4.64	29,164	4.52	5,492	0.85	501	0.08	240	0.04	11,567	1.80
11	Macon	15,314	37,848	2.47	37,818	2.47	12,869	0.84	827	0.05	159	0.01	22,832	1.49
12	Madison	18,029	57,655	3.20	53,891	2.99	13,359	0.74	99	0.01			14,751	0.82
13	Marion	[1] 9,147	41,100	4.49	40,971	4.48	4,916	0.54	4,232	0.46	393	0.04	13,249	1.45
14	Meriwether	25,777	103,605	4.02	94,845	3.68	15,181	0.59	6,112	0.24	488	0.02	30,533	1.18
15	Miller	8,526	42,727	5.01	33,222	3.90	8,057	0.94	1,841	0.22			12,440	1.46
16	Milton	7,393	29,966	4.05	21,430	2.90	3,299	0.45	615	0.08	87	0.01	9,499	1.28
17	Mitchell	24,501	105,398	4.30	95,402	3.89	26,264	1.07	2,387	0.10			47,408	1.93
18	Monroe	[1] 20,450	107,782	5.27	75,354	3.68	13,337	0.65	1,334	0.07			26,731	1.31
19	Montgomery	20,880	59,694	2.86	59,694	2.86	25,366	1.21	1,224	0.06			31,172	1.49
20	Morgan	20,884	77,427	3.69	60,090	2.86	12,774	0.61	7,596	0.36			7,444	0.35
21	Murray	10,132	22,599	2.23	21,384	2.11	4,608	0.45	369	0.04	606	0.06	4,557	0.45
22	Muscogee	38,303	142,687	3.73	141,850	3.70	32,151	0.84	19,632	0.51	1,390	0.04	48,216	1.26
23	Newton	19,004	84,298	4.44	67,183	3.54	8,699	0.46	1,241	0.07	1,812	0.10	27,586	1.45
24	Oconee	11,916	41,596	3.49	29,845	2.50	4,455	0.37					12,456	1.05
25	Oglethorpe	18,939	33,662	1.78	31,754	1.68	10,057	0.53					3,682	0.19
26	Paulding	14,499	27,128	1.87	21,808	1.50	8,459	0.58	300	0.02	49	(2)	8,851	0.61
27	Pickens	9,169	15,887	1.73	15,831	1.73	3,811	0.42	449	0.05			2,772	0.30
28	Pierce	11,609	24,114	2.08	23,714	2.04	7,643	0.66	2,393	0.21			10,382	0.89
29	Pike	19,732	72,506	3.67	69,376	3.52	11,884	0.60	1,703	0.09			28,040	1.42
30	Polk	20,964	60,815	2.90	41,366	1.97	21,470	1.02	1,901	0.09	117	0.01	13,728	0.65
31	Pulaski	24,247	48,384	2.00	47,716	1.97	23,481	0.97	1,754	0.07			20,408	0.84
32	Putnam	14,017	55,134	3.93	52,359	3.74	13,418	0.96	1,946	0.14			22,740	1.62
33	Quitman	[1] 4,594	17,023	3.71	16,866	3.67	4,621	1.01	715	0.16			5,992	1.30
34	Rabun	[1] 5,562	18,443	3.32	11,283	2.03	2,918	0.52			48	0.01	7,741	1.39
35	Randolph	19,489	64,980	3.33	63,540	3.26	8,806	0.45	2,071	0.11			22,565	1.16
36	Richmond	60,558	332,196	5.49	297,023	4.90	48,022	0.79	8,511	0.14	2,253	0.04	46,411	0.77
37	Rockdale	9,370	28,445	3.04	28,445	3.04	7,935	0.85	6,899	0.74			12,915	1.38
38	Schley	[1] 5,213	15,742	3.02	15,350	2.94	2,727	0.52	175	0.03			5,463	1.05
39	Screven	21,480	80,405	3.74	73,752	3.43	15,723	0.73	1,781	0.08			21,059	0.98
40	Spaulding	20,430	91,819	4.49	69,435	3.39	23,009	1.13	6,157	0.30	350	0.02	23,326	1.14
41	Stephens	10,268	39,358	3.83	33,427	3.26	13,370	1.30					17,828	1.74
42	Stewart	[1] 13,437	47,619	3.54	46,826	3.48	4,649	0.35	1,028	0.08			20,332	1.51
43	Sumter	30,026	115,748	3.85	87,748	2.92	23,677	0.79	3,603	0.12			38,130	1.27
44	Talbot	[1] 11,696	63,273	5.41	55,259	4.72	6,951	0.59	10,583	0.90			19,853	1.70
45	Taliaferro	9,042	25,867	2.86	25,867	2.86	5,703	0.63	2,710	0.30			9,554	1.06
46	Tattnall	19,744	41,786	2.12	39,330	1.99	15,039	0.76	1,129	0.06	56	(2)	22,649	1.15
47	Taylor	11,160	27,876	2.50	27,204	2.44	4,727	0.42	550	0.05			11,553	1.04
48	Telfair	14,328	51,009	3.56	46,972	3.28	21,485	1.50	1,221	0.09			11,737	0.82
49	Terrell	22,970	66,929	2.91	55,592	2.42	17,340	0.75	2,883	0.13			17,234	0.75
50	Thomas	31,049	79,352	2.56	55,024	1.77	13,613	0.44	3,054	0.10	187	0.01	34,133	1.10
51	Tift	12,770	74,226	5.81	69,651	5.45	13,258	1.04	12,050	0.94	420	0.03	16,552	1.30
52	Toombs	11,915	59,782	5.02	59,782	5.02	16,117	1.35	476	0.04			22,412	1.88
53	Towns	[1] 3,932	3,374	0.86	3,134	0.80	2,308	0.59	311	0.08	2	(2)	127	0.03
54	Troup	26,950	202,618	7.52	83,386	3.09	16,912	0.63	2,912	0.11	626	0.02	30,704	1.14
55	Turner	11,200	35,169	3.14	28,169	2.52	7,457	0.67	1,498	0.13			17,951	1.60
56	Twiggs	11,391	16,033	1.41	14,505	1.27	6,335	0.56	1,121	0.10			6,885	0.60
57	Union	[1] 6,918	13,184	1.91	13,184	1.91	2,065	0.30	300	0.04			3,616	0.52
58	Upson	[1] 12,757	41,066	3.22	31,334	2.46	9,258	0.73	1,860	0.15			18,408	1.44
59	Walker	19,677	55,942	2.84	55,922	2.84	7,961	0.40	2,327	0.12	9	(2)	19,698	1.00
60	Walton	26,837	88,060	3.28	83,222	3.10	15,073	0.56	2,078	0.08			36,194	1.35
61	Ware	25,944	97,689	3.77	51,300	1.98	22,061	0.85	8,613	0.33			13,443	0.52
62	Warren	11,988	30,140	2.51	28,765	2.40	5,796	0.48	975	0.08	195	0.02	10,890	0.91
63	Washington	[1] 28,174	99,762	3.54	96,900	3.44	27,729	0.98	834	0.03	739	0.03	41,488	1.47
64	Wayne	14,243	34,820	2.44	18,601	1.31	9,488	0.67	1,183	0.08	60	(2)	6,118	0.43
65	Webster	[1] 6,151	25,211	4.10	24,951	4.06	3,525	0.57	631	0.10			11,642	1.89
66	White	[1] 5,110	14,513	2.84	13,508	2.64	2,902	0.57	941	0.18	73	0.01	1,271	0.25
67	Whitfield	16,396	55,032	3.36	54,911	3.35	7,312	0.45	1,417	0.09	36	(2)	28,361	1.73
68	Wilcox	14,992	52,051	3.47	49,421	3.30	17,898	1.19	3,043	0.20	493	0.03	10,765	0.72
69	Wilkes	24,276	76,732	3.16	70,602	2.91	15,434	0.64	585	0.02			26,436	1.09
70	Wilkinson	[1] 10,078	37,772	3.75	37,152	3.69	7,289	0.72	2,000	0.20			14,742	1.46
71	Worth	21,286	88,534	4.16	70,665	3.32	16,901	0.79	1,788	0.08			25,841	1.21

[1] Population enumerated as of Apr. 15, 1910; decrease since 1900; no estimate made.

COUNTIES, TOTAL AND PER CAPITA: 1913—Continued.

of this table, see page 70.]

EXPENSES OF GENERAL DEPARTMENTS—continued.										EXPENSES OF PUBLIC SERVICE ENTERPRISES.		INTEREST.		OUTLAYS.		
Charities, hospitals, and corrections.		Education.				Recreation.		Miscellaneous and general.								
		Schools.		Libraries.												
Total.	Per capita.	Total.	Per capita.	Total.	Per capita.	Total.	Per capita.	Total.	Per capita.	Total.	Per capita.	Total.	Per capita.	Total.	Per capita.	
GEORGIA—Continued.																
$1,447	$0.11	$15,607	$1.17									$503	$0.04			1
1,226	0.09	23,356	1.78					$401	$0.03					$4,459	$0.34	2
1,453	0.04	27,010	0.70											2,097	0.05	3
503	0.04	10,861	0.90									938	0.08	2,250	0.19	4
477	0.04	15,058	1.17									305	0.02	1,225	0.09	5
1,145	0.12	10,500	1.14									370	0.04	662	0.07	6
3,005	0.12											1,030	0.04	23,340	0.90	7
709	0.13	6,764	1.24									103	0.02	1,700	0.31	8
550	0.06	17,227	1.64									407	0.04			9
822	0.13	10,542	1.64									728	0.11			10
931	0.06							200	0.01			30	(2)			11
734	0.04	24,948	1.38									420	0.02	3,344	0.19	12
7,788	0.85	10,393	1.14									129	0.01			13
12,456	0.48	30,075	1.17									1,863	0.07	6,897	0.27	14
687	0.08	10,197	1.20									1,709	0.20	7,796	0.91	15
351	0.05	7,579	1.03									265	0.04	8,271	1.12	16
1,098	0.04	18,245	0.74											9,996	0.41	17
1,975	0.10	31,977	1.56									1,750	0.09	30,678	1.50	18
1,932	0.09															19
1,121	0.05	31,155	1.48									2,521	0.12	14,816	0.71	20
849	0.08	10,189	1.01					206	0.02					1,215	0.12	21
27,190	0.71	13,271	0.35									42	(2)	795	0.02	22
1,137	0.06	25,129	1.32					1,579	0.08			767	0.04	16,348	0.86	23
195	0.02	12,739	1.07											11,751	0.97	24
473	0.02	17,542	0.93									1,108	0.06	800	0.04	25
3,507	0.25							642	0.04			190	0.01	5,130	0.35	26
1,046	0.11	7,753	0.85											56	0.01	27
3,296	0.28													400	0.03	28
1,071	0.05	26,018	1.32					660	0.03			630	0.03	2,500	0.13	29
3,541	0.17							609	0.03			241	0.01	19,208	0.92	30
2,073	0.09											668	0.03			31
1,404	0.10	12,851	0.92									2,267	0.16	508	0.04	32
86	0.02	5,452	1.19									157	0.03			33
576	0.10													7,160	1.29	34
1,062	0.05	29,036	1.49									572	0.03	868	0.04	35
14,764	0.24	177,062	2.92									9,659	0.16	25,514	0.42	36
696	0.07															37
266	0.05	6,719	1.29									392	0.08			38
1,512	0.07	33,677	1.57									144	0.01	6,509	0.30	39
6,835	0.33	9,758	0.48									4,990	0.24	17,394	0.85	40
2,229	0.22											5,931	0.58			41
894	0.07	19,923	1.48											793	0.06	42
3,177	0.11	19,161	0.64									407	0.01	27,593	0.92	43
5,179	0.44	12,693	1.09									3,371	0.29	4,643	0.40	44
250	0.03	7,650	0.85													45
457	0.02											33	(2)	2,423	0.12	46
831	0.08	9,493	0.85											672	0.06	47
683	0.05	11,846	0.83									2,537	0.18	1,500	0.10	48
156	0.01	17,767	0.77					212	0.01			1,347	0.06	9,990	0.43	49
3,381	0.11	100	(2)					556	0.02			351	0.01	23,977	0.77	50
6,371	0.50	21,000	1.64									2,551	0.20	2,024	0.16	51
1,903	0.16	18,874	1.58													52
386	0.10											240	0.06			53
13,821	0.51	17,861	0.66					550	0.02			1,245	0.05	117,987	4.38	54
1,263	0.11													7,000	0.62	55
164	0.01											428	0.04	1,100	0.10	56
		7,203	1.04													57
1,808	0.14											1,039	0.08	8,693	0.68	58
2,869	0.15	22,594	1.15					464	0.02			20	(2)			59
307	0.01	29,170	1.09					400	0.01			1,550	0.06	3,288	0.12	60
7,183	0.28													46,389	1.79	61
834	0.07	10,075	0.84									1,375	0.11			62
5,634	0.20	19,615	0.70					861	0.03			1,878	0.07	984	0.03	63
1,752	0.12													16,219	1.14	64
2,531	0.41	6,622	1.08									260	0.04			65
1,016	0.20	7,305	1.43									135	0.03	870	0.17	66
2,291	0.14	15,286	0.93					208	0.01			121	0.01			67
7,148	0.48	10,074	0.67									2,630	0.18			68
872	0.04	27,275	1.12									1,280	0.05	4,850	0.20	69
1,747	0.17	11,374	1.13											620	0.06	70
1,866	0.09	24,269	1.14									1,069	0.05	16,800	0.79	71

[2] Less than one-half of 1 cent.

TABLE 6.—GOVERNMENTAL COST PAYMENTS OF

[For a text discussion

	COUNTY.	Population, estimated as of July 1, 1913.	GOVERNMENTAL COST PAYMENTS.		EXPENSES OF GENERAL DEPARTMENTS.									
					All general departments.		General government.		Protection to person and property.		Conservation of health and sanitation.		Highways.	
			Total.	Per capita.	Total.	Per capita.	Total.	Per capita.	Total.	Per capita.	Total.	Per capita.	Total.	Per capita.
	IDAHO.													
1	Total	378,818	$3,623,908	$9.57	$3,030,311	$8.00	$1,194,238	$3.15	$84,152	$0.22	$17,471	$0.05	$694,776	$1.83
2	Ada	34,784	383,226	11.02	251,786	7.24	97,907	2.81	2,985	0.09	2,224	0.06	54,536	1.57
3	Adams	(2)	51,168	(3)	49,317	(3)	18,212	(3)	2,193	(3)	.....	.....	9,439	(3)
4	Bannock	21,691	211,646	9.76	198,303	9.14	54,720	2.52	6,002	0.28	95	(1)	66,650	3.07
5	Bear Lake	7,948	58,001	7.30	46,798	5.89	18,224	2.29	2,349	0.30	.....	.....	6,199	0.78
6	Bingham	[4] 27,609	145,959	(3)	126,395	(3)	37,291	(3)	5,400	(3)	.....	.....	30,424	(3)
7	Blaine	9,521	111,344	11.69	92,830	9.75	49,672	5.22	983	0.10	3,101	0.33	15,968	1.68
8	Boise	5,601	100,139	17.88	75,290	13.44	29,957	5.35	4,120	0.74	.....	.....	16,199	2.89
9	Bonner	16,762	183,880	10.97	165,936	9.90	64,818	3.87	3,421	0.20	.....	.....	43,770	2.61
10	Bonneville	(5)	145,443	(3)	102,134	(3)	35,815	(3)	4,590	(3)	35	(3)	10,625	(3)
11	Canyon	31,115	205,798	6.61	169,775	5.46	58,071	1.87	7,232	0.23	.....	.....	21,971	0.71
12	Cassia	9,091	61,200	6.73	56,233	6.19	29,585	3.25	606	0.07	300	0.03	7,856	0.86
13	Clearwater	(6)	100,293	(3)	86,040	(3)	33,435	(3)	.....	.....	181	(3)	24,372	(3)
14	Custer	3,310	60,661	18.33	57,207	17.28	20,492	6.19	1,647	0.50	.....	.....	26,270	7.94
15	Elmore	5,598	83,965	15.00	64,282	11.48	28,063	5.01	274	0.05	.....	.....	17,555	3.14
16	Fremont	28,309	204,752	7.23	163,553	5.78	48,647	1.72	9,817	0.35	1,456	0.05	31,122	1.10
17	Idaho	13,444	130,460	9.70	120,736	8.98	46,554	3.46	3,432	0.26	1,658	0.12	29,660	2.21
18	Kootenai	28,060	201,438	7.18	179,233	6.39	87,177	3.11	4,179	0.15	.....	.....	28,891	1.03
19	Latah	20,561	143,686	6.99	125,283	6.09	46,702	2.27	884	0.04	.....	.....	41,362	2.01
20	Lemhi	5,220	77,241	14.80	68,163	13.06	33,342	6.39	923	0.18	.....	.....	19,574	3.75
21	Lewis	(7)	59,882	(3)	57,159	(3)	27,807	(3)	375	(3)	.....	.....	14,880	(3)
22	Lincoln	16,216	153,085	9.44	125,837	7.76	58,418	3.60	1,805	0.11	979	0.06	32,823	2.02
23	Nez Perce	[8] 28,011	126,301	(3)	107,350	(3)	47,745	(3)	2,333	(3)	.....	.....	31,408	(3)
24	Oneida	17,195	126,701	7.37	106,636	6.20	24,658	1.43	1,994	0.12	1,725	0.10	25,461	1.48
25	Owyhee	4,121	65,476	15.89	57,292	13.90	30,304	7.35	3,678	0.89	877	0.21	11,511	2.79
26	Shoshone	15,076	167,674	11.12	155,777	10.33	71,778	4.76	2,396	0.16	3,352	0.22	37,855	2.51
27	Twin Falls	17,104	163,605	9.57	145,704	8.52	70,940	4.15	6,666	0.39	300	0.02	26,505	1.55
28	Washington	[9] 12,471	100,884	(3)	75,262	(3)	23,904	(3)	3,867	(3)	1,188	(3)	11,890	(3)
	ILLINOIS.													
29	Total	5,904,043	$15,162,643	$2.57	$12,846,375	$2.18	$7,122,644	$1.21	$740,763	$0.13	$53,970	$0.01	$466,567	$0.08
30	Adams	[10] 64,588	107,262	1.66	87,409	1.35	47,761	0.74	7,581	0.12	1,110	0.02	2,511	0.04
31	Alexander	23,833	49,054	2.06	43,350	1.82	29,519	1.24	2,309	0.10	93	(1)	695	0.03
32	Bond	17,399	60,380	3.47	45,608	2.62	12,687	0.73	2,271	0.13	719	0.04	23,956	1.38
33	Boone	[10] 15,481	41,543	2.68	39,543	2.55	23,637	1.53	2,959	0.19	.....	.....	.....	.....
34	Brown	[10] 10,397	14,027	1.35	13,627	1.31	9,892	0.95	154	0.01	157	0.02	687	0.07
35	Bureau	44,904	141,639	3.15	125,617	2.80	55,986	1.25	8,441	0.19	4,097	0.09	.....	.....
36	Calhoun	[10] 8,610	13,320	1.55	12,456	1.45	9,203	1.07	464	0.05	283	0.03	33	(1)
37	Carroll	[10] 18,035	43,175	2.39	37,165	2.06	25,965	1.44	3,251	0.18	91	0.01	.....	.....
38	Cass	17,420	52,884	3.04	40,212	2.31	24,359	1.40	2,487	0.14	136	0.01	567	0.03
39	Champaign	53,196	107,763	2.03	97,163	1.83	[11] 66,433	[11] 1.25	5,524	0.10	238	(1)	.....	.....
40	Christian	35,178	177,857	5.06	107,396	3.05	46,347	1.32	6,648	0.19	274	0.01	22,242	0.63
41	Clark	[10] 23,517	36,627	1.56	36,627	1.56	[11] 24,657	[11] 1.05	363	0.02	116	(1)	2,237	0.10
42	Clay	[10] 18,661	30,132	1.61	25,318	1.36	[11] 19,073	[11] 1.02	1,197	0.06	197	0.01	.....	.....
43	Clinton	23,807	38,203	1.60	34,097	1.43	22,076	0.93	3,377	0.14	233	0.01	6	(1)
44	Coles	34,636	76,458	2.21	60,933	1.76	[11] 37,684	[11] 1.09	6,483	0.19	2,243	0.06	.....	.....
45	Cook	2,589,283	6,921,287	2.67	6,303,000	2.43	3,368,656	1.30	265,127	0.10	4,553	(1)	66,719	0.03
46	Crawford	28,569	56,214	1.97	36,536	1.28	[11] 26,533	[11] 0.93	1,231	0.04	163	0.01	.....	.....
47	Cumberland	[10] 14,281	23,596	1.65	23,596	1.65	14,173	0.99	1,912	0.13	76	0.01	.....	.....
48	Dekalb	34,009	88,178	2.59	55,670	1.64	27,303	0.80	6,244	0.18	162	(1)	.....	.....
49	Dewitt	[10] 18,906	94,532	5.00	49,109	2.60	19,972	1.06	4,501	0.24	109	0.01	11,687	0.62
50	Douglas	19,751	77,983	3.95	22,747	1.15	12,788	0.65	1,973	0.10	133	0.01	.....	.....
51	Dupage	35,132	73,424	2.09	73,424	2.09	[11] 48,910	[11] 1.39	5,325	0.15	1,389	0.04	.....	.....
52	Edgar	[10] 27,336	58,342	2.13	51,494	1.88	[11] 31,673	[11] 1.16	2,383	0.09	169	0.01	.....	.....
53	Edwards	[10] 10,049	26,615	2.65	14,748	1.47	[11] 11,684	[11] 1.16	242	0.02	62	0.01	.....	.....
54	Effingham	[10] 20,055	58,359	2.91	33,784	1.68	22,585	1.13	1,873	0.09	240	0.01	189	0.01
55	Fayette	28,078	91,344	3.25	50,868	1.81	19,198	0.68	928	0.03	156	0.01	17,307	0.62
56	Ford	[10] 17,096	31,428	1.84	31,196	1.82	[11] 20,455	[11] 1.20	2,785	0.16	128	0.01	.....	.....
57	Franklin	27,977	50,013	1.79	38,888	1.39	25,915	0.93	4,876	0.17	83	(1)	1,470	0.05
58	Fulton	50,637	86,253	1.70	74,049	1.46	39,351	0.78	4,762	0.09	788	0.02	3,036	0.06
59	Gallatin	[10] 14,628	24,523	1.68	20,153	1.38	15,333	1.05	1,198	0.08	589	0.04	.....	.....
60	Greene	[10] 22,363	46,538	2.08	44,888	2.01	29,371	1.31	1,569	0.07	176	0.01	15	(1)
61	Grundy	24,169	109,131	4.52	85,987	3.56	61,436	2.54	3,855	0.16	1,282	0.05	3,244	0.13
62	Hamilton	[10] 18,227	30,168	1.66	23,267	1.28	17,667	0.97	1,526	0.08	110	0.01	.....	.....
63	Hancock	[10] 30,638	54,313	1.77	50,091	1.63	32,724	1.07	1,979	0.06	126	(1)	.....	.....
64	Hardin	[10] 7,015	7,228	1.03	7,228	1.03	6,019	0.86	127	0.02	17	(1)	.....	.....

[1] Less than one-half of 1 cent.
[2] Population not estimated; Adams County organized in 1911 from part of Washington County.
[3] Per capita not computed.
[4] Includes population of Bonneville County, organized in 1911 from part of Bingham County.
[5] Population not estimated; Bonneville County organized in 1911 from part of Bingham County.

COUNTIES, TOTAL AND PER CAPITA: 1913—Continued.

of this table, see page 70.]

EXPENSES OF GENERAL DEPARTMENTS—continued.										EXPENSES OF PUBLIC SERVICE ENTERPRISES.		INTEREST.		OUTLAYS.		
Charities, hospitals, and corrections.		Education.				Recreation.		Miscellaneous and general.								
		Schools.		Libraries.												
Total.	Per capita.	Total.	Per capita.	Total.	Per capita.	Total.	Per capita.	Total.	Per capita.	Total.	Per capita.	Total.	Per capita.	Total.	Per capita.	
IDAHO.																
$143,506	$0.38	$892,218	$2.36	.....	.....	$155	(1)	$3,795	$0.01	.....	.....	$183,143	$0.48	$410,454	$1.08	1
10,876	0.31	83,258	2.39	.....	.....	.....	.....	.....	.....	.....	.....	13,665	0.39	117,775	3.39	2
709	(3)	18,764	(3)	.....	.....	.....	.....	.....	.....	.....	.....	1,851	(3)	.....	.....	3
10,753	0.50	60,083	2.77	.....	.....	.....	.....	.....	.....	.....	.....	4,322	0.20	9,021	0.42	4
1,417	0.18	18,609	2.34	.....	.....	.....	.....	.....	.....	.....	.....	3,203	0.40	8,000	1.01	5
5,359	(3)	47,921	(3)	.....	.....	.....	.....	.....	.....	.....	.....	5,591	(3)	13,973	(3)	6
3,335	0.35	19,771	2.08	.....	.....	.....	.....	.....	.....	.....	.....	15,252	1.60	3,262	0.34	7
3,852	0.69	21,162	3.78	.....	.....	.....	.....	.....	.....	.....	.....	5,401	0.96	19,448	3.47	8
7,763	0.46	46,114	2.75	.....	.....	50	(1)	.....	.....	.....	.....	6,639	0.40	11,305	0.67	9
3,643	(3)	47,426	(3)	.....	.....	.....	.....	.....	.....	.....	.....	2,167	(3)	41,142	(3)	10
10,314	0.33	72,186	2.32	.....	.....	.....	.....	.....	.....	.....	.....	18,235	0.59	17,788	0.57	11
3,195	0.35	14,691	1.62	.....	.....	.....	.....	.....	.....	.....	.....	3,467	0.38	1,500	0.17	12
2,913	(3)	25,139	(3)	.....	.....	.....	.....	.....	.....	.....	.....	2,374	(3)	11,879	(3)	13
1,855	0.56	6,943	2.10	.....	.....	.....	.....	.....	.....	.....	.....	2,544	0.77	910	0.27	14
1,870	0.33	16,520	2.95	.....	.....	.....	.....	.....	.....	.....	.....	13,814	2.47	5,869	1.05	15
6,990	0.25	65,521	2.32	.....	.....	.....	.....	.....	.....	.....	.....	10,045	0.35	31,154	1.10	16
4,557	0.34	34,775	2.59	.....	.....	100	$0.01	.....	.....	.....	.....	2,282	0.17	7,442	0.55	17
9,622	0.34	49,364	1.76	.....	.....	.....	.....	.....	.....	.....	.....	11,505	0.41	10,700	0.38	18
4,415	0.21	31,920	1.55	.....	.....	.....	.....	.....	.....	.....	.....	1,325	0.06	17,078	0.83	19
4,651	0.89	9,673	1.85	.....	.....	.....	.....	.....	.....	.....	.....	5,223	1.00	3,855	0.74	20
1,044	(3)	13,053	(3)	.....	.....	.....	.....	.....	.....	.....	.....	652	(3)	2,071	(3)	21
7,964	0.49	23,848	1.47	.....	.....	.....	.....	.....	.....	.....	.....	19,311	1.19	7,937	0.49	22
8,900	(3)	16,964	(3)	.....	.....	.....	.....	.....	.....	.....	.....	7,394	(3)	11,557	(3)	23
3,650	0.21	45,468	2.64	.....	.....	.....	.....	3,680	0.21	.....	.....	5,525	0.32	14,540	0.85	24
2,038	0.49	8,884	2.16	.....	.....	.....	.....	.....	.....	.....	.....	2,655	0.64	5,529	1.34	25
11,888	0.79	28,508	1.89	.....	.....	.....	.....	.....	.....	.....	.....	10,753	0.71	1,144	0.08	26
5,708	0.33	35,465	2.07	.....	.....	5	(1)	115	0.01	.....	.....	7,921	0.46	9,980	0.58	27
4,225	(3)	30,188	(3)	.....	.....	.....	.....	.....	.....	.....	.....	27	(3)	25,595	(3)	28
ILLINOIS.																
$4,106,733	$0.70	$104,323	$0.02	.....	.....	$3,786	(1)	$247,589	$0.04	.....	.....	$487,831	$0.08	$1,828,437	$0.31	29
28,299	0.44	147	(1)	.....	.....	.....	.....	.....	.....	.....	.....	.....	.....	19,853	0.31	30
10,652	0.45	82	(1)	.....	.....	.....	.....	.....	.....	.....	.....	5,364	0.23	340	0.01	31
4,895	0.28	367	0.02	.....	.....	.....	.....	713	0.04	.....	.....	475	0.03	14,297	0.82	32
8,536	0.55	385	0.02	.....	.....	.....	.....	4,026	0.26	.....	.....	.....	.....	2,000	0.13	33
2,685	0.26	52	0.01	.....	.....	.....	.....	.....	.....	.....	.....	.....	.....	400	0.04	34
54,836	1.22	2,157	0.05	.....	.....	100	(1)	.....	.....	.....	.....	479	0.01	15,543	0.35	35
2,218	0.26	255	0.03	.....	.....	.....	.....	.....	.....	.....	.....	.....	.....	864	0.10	36
7,310	0.41	548	0.03	.....	.....	.....	.....	.....	.....	.....	.....	.....	.....	6,010	0.33	37
11,037	0.63	1,626	0.09	.....	.....	.....	.....	.....	.....	.....	.....	1,418	0.08	11,254	0.65	38
24,968	0.47	(11)	(11)	.....	.....	.....	.....	.....	.....	.....	.....	.....	.....	10,600	0.20	39
28,947	0.82	785	0.02	.....	.....	.....	.....	2,153	0.06	.....	.....	.....	.....	70,461	2.00	40
9,254	0.39	(11)	(11)	.....	.....	.....	.....	.....	.....	.....	.....	.....	.....	.....	.....	41
4,851	0.26	(11)	(11)	.....	.....	.....	.....	.....	.....	.....	.....	.....	.....	4,814	0.26	42
7,595	0.32	810	0.03	.....	.....	.....	.....	.....	.....	.....	.....	.....	.....	4,106	0.17	43
14,523	0.42	(11)	(11)	.....	.....	.....	.....	.....	.....	.....	.....	6,880	0.20	8,645	0.25	44
2,419,823	0.93	9,009	(1)	.....	.....	.....	.....	169,113	0.07	.....	.....	390,752	0.15	227,535	0.09	45
8,609	0.30	(11)	(11)	.....	.....	.....	.....	.....	.....	.....	.....	937	0.03	18,741	0.66	46
7,134	0.50	301	0.02	.....	.....	.....	.....	.....	.....	.....	.....	.....	.....	.....	.....	47
16,603	0.49	949	0.03	.....	.....	.....	.....	4,319	0.13	.....	.....	.....	.....	32,508	0.96	48
10,759	0.57	639	0.03	.....	.....	.....	.....	1,442	0.08	.....	.....	.....	.....	45,423	2.40	49
7,728	0.39	125	0.01	.....	.....	.....	.....	.....	.....	.....	.....	.....	.....	55,236	2.80	50
14,961	0.43	(11)	(11)	.....	.....	.....	.....	2,839	0.08	.....	.....	.....	.....	.....	.....	51
17,269	0.63	(11)	(11)	.....	.....	.....	.....	.....	.....	.....	.....	.....	.....	6,848	0.25	52
2,760	0.27	(11)	(11)	.....	.....	.....	.....	.....	.....	.....	.....	82	(1)	11,785	1.17	53
8,797	0.44	100	(1)	.....	.....	.....	.....	.....	.....	.....	.....	.....	.....	24,575	1.23	54
8,336	0.30	629	0.02	.....	.....	75	(1)	4,239	0.15	.....	.....	1,025	0.04	39,451	1.41	55
7,428	0.43	(11)	(11)	.....	.....	.....	.....	400	0.02	.....	.....	.....	.....	232	0.01	56
6,049	0.22	495	0.02	.....	.....	.....	.....	.....	.....	.....	.....	8,393	0.30	2,732	0.10	57
23,469	0.46	2,643	0.05	.....	.....	.....	.....	.....	.....	.....	.....	960	0.02	11,244	0.22	58
2,783	0.19	250	0.02	.....	.....	.....	.....	.....	.....	.....	.....	1,600	0.11	2,770	0.19	59
12,991	0.58	766	0.03	.....	.....	.....	.....	.....	.....	.....	.....	.....	.....	1,650	0.07	60
16,060	0.67	110	(1)	.....	.....	.....	.....	.....	.....	.....	.....	360	0.01	22,784	0.94	61
3,678	0.20	286	0.02	.....	.....	.....	.....	.....	.....	.....	.....	6,901	0.38	.....	.....	62
14,982	0.48	280	0.01	.....	.....	.....	.....	.....	.....	.....	.....	888	0.03	3,334	0.11	63
1,037	0.15	28	(1)	.....	.....	.....	.....	.....	.....	.....	.....	.....	.....	.....	.....	64

[6] Population not estimated; Clearwater County organized in 1911 from part of Nez Perce County.
[7] Population not estimated; Lewis County organized in 1911 from part of Nez Perce County.
[8] Includes population of Clearwater and Lewis Counties, organized in 1911 from parts of Nez Perce County.
[9] Includes population of Adams County, organized in 1911 from part of Washington County.
[10] Population enumerated as of Apr. 15, 1910; decrease since 1900; no estimate made.
[11] Expenses of office of county superintendent of schools included with that of general government.

TABLE 6.—GOVERNMENTAL COST PAYMENTS OF

[For a text discussion

	COUNTY.	Population, estimated as of July 1, 1913.	GOVERNMENTAL COST PAYMENTS.		EXPENSES OF GENERAL DEPARTMENTS.									
					All general departments.		General government.		Protection to person and property.		Conservation of health and sanitation.		Highways.	
			Total.	Per capita.	Total.	Per capita.	Total.	Per capita.	Total.	Per capita.	Total.	Per capita.	Total.	Per capita.
	ILLINOIS—Continued.													
1	Henderson	[1] 9,724	$26,394	$2.71	$24,046	$2.47	$13,525	$1.39	$6,124	$0.63	$25	(2)		
2	Henry	42,284	83,768	1.98	78,881	1.87	45,565	1.08	4,664	0.11	423	$0.01		
3	Iroquois	[1] 35,543	56,345	1.59	54,265	1.53	[3] 31,834	[3] 0.90	3,005	0.08	440	0.01		
4	Jackson	35,555	43,138	1.21	40,092	1.13	29,344	0.83	5,126	0.14	664	0.02	$674	$0.02
5	Jasper	[1] 18,157	49,422	2.72	26,924	1.48	18,351	1.01	2,435	0.13	105	0.01		
6	Jefferson	29,429	44,632	1.52	40,292	1.37	29,528	1.00	1,820	0.06	488	0.02	291	0.01
7	Jersey	[1] 13,954	37,516	2.69	37,192	2.67	30,464	2.18	1,668	0.12	86	0.01	120	0.01
8	Jo Daviess	[1] 22,657	56,187	2.48	45,868	2.02	30,807	1.36	2,478	0.11	58	(2)	2,067	0.09
9	Johnson	[1] 14,331	43,785	3.06	42,792	2.99	21,575	1.51	1,232	0.09	93	0.01	15,305	1.07
10	Kane	96,107	158,619	1.65	157,929	1.64	69,954	0.73	6,531	0.07	667	0.01		
11	Kankakee	41,920	215,088	5.13	99,989	2.39	76,014	1.81	4,475	0.11	621	0.01	601	0.01
12	Kendall	[1] 10,777	14,298	1.33	12,698	1.18	[3] 8,089	[3] 0.75	1,509	0.14	1,560	0.14		
13	Knox	46,986	123,842	2.64	115,816	2.46	68,259	1.45	15,687	0.33	1,363	0.03	466	0.01
14	La Salle	90,896	195,337	2.15	178,322	1.96	97,035	1.07	15,163	0.17	557	0.01		
15	Lake	61,735	158,672	2.57	155,672	2.52	[3] 66,784	[3] 1.08	12,173	0.20	700	0.01	8,600	0.14
16	Lawrence	24,654	59,336	2.41	40,403	1.64	[3] 21,745	[3] 0.88	1,401	0.06	111	(2)	3,077	0.12
17	Lee	[1] 27,750	79,567	2.87	71,184	2.57	42,164	1.52	3,929	0.14	230	0.01		
18	Livingston	[1] 40,465	88,785	2.19	84,029	2.08	44,818	1.11	8,144	0.20	529	0.01		
19	Logan	30,713	158,450	5.16	93,465	3.04	33,405	1.09	4,791	0.16	238	0.01	23,023	0.75
20	McDonough	[1] 26,887	70,630	2.63	63,169	2.35	32,861	1.22	5,851	0.22	812	0.03		
21	McHenry	33,401	55,114	1.65	49,954	1.50	22,869	0.68	4,012	0.12	144	(2)	5,000	0.15
22	McLean	68,059	293,026	4.31	175,208	2.57	55,674	0.82	21,242	0.31	710	0.01	43,263	0.64
23	Macon	57,494	203,271	3.54	123,640	2.15	38,836	0.68	13,707	0.24	263	(2)	35,280	0.61
24	Macoupin	53,422	99,686	1.87	89,608	1.68	54,948	1.03	5,011	0.09	406	0.01	1,393	0.03
25	Madison	98,019	195,676	2.00	195,676	2.00	115,943	1.18	21,945	0.22	399	(2)	3,235	0.03
26	Marion	36,602	108,905	2.98	60,708	1.66	37,378	1.02	5,562	0.15	514	0.01	39	(2)
27	Marshall	[1] 15,679	41,633	2.66	41,467	2.64	27,701	1.77	3,696	0.24	91	0.01		
28	Mason	[1] 17,377	62,102	3.57	42,325	2.44	29,346	1.69	1,269	0.07	100	0.01	79	(2)
29	Massac	14,553	30,820	2.12	23,326	1.60	17,156	1.18	1,833	0.13	144	0.01		
30	Menard	[1] 12,796	56,210	4.39	39,051	3.05	27,403	2.14	2,375	0.19	293	0.02	165	0.01
31	Mercer	[1] 19,723	42,193	2.14	39,590	2.01	22,618	1.15	3,181	0.16	70	(2)	63	(2)
32	Monroe	[1] 13,508	44,085	3.26	32,411	2.40	24,044	1.78	1,717	0.13	75	0.01	1,019	0.08
33	Montgomery	36,764	150,053	4.08	136,423	3.71	31,418	0.85	3,820	0.10	447	0.01	74,416	2.02
34	Morgan	[1] 34,420	100,685	2.93	82,488	2.40	51,698	1.50	4,117	0.12	220	0.01	1,342	0.04
35	Moultrie	[1] 14,630	65,897	4.50	41,469	2.83	[3] 18,614	[3] 1.27	955	0.07	94	0.01	9,707	0.66
36	Ogle	[1] 27,864	71,403	2.56	58,973	2.12	38,269	1.37	3,039	0.11	608	0.02		
37	Peoria	104,038	222,091	2.13	203,254	1.95	111,907	1.08	18,189	0.17	1,847	0.02	486	(2)
38	Perry	22,820	42,629	1.87	37,526	1.64	26,249	1.15	4,393	0.19	66	(2)		
39	Piatt	[1] 16,376	103,864	6.34	54,040	3.30	23,094	1.41	3,183	0.19	100	0.01	10,257	0.63
40	Pike	[1] 28,622	48,688	1.70	42,575	1.49	23,261	0.81	63	(2)	255	0.01	2,414	0.08
41	Pope	[1] 11,215	30,777	2.74	13,277	1.18	10,604	0.94	667	0.06	77	0.01	501	0.04
42	Pulaski	16,006	75,470	4.72	25,056	1.57	18,440	1.15	2,264	0.14	268	0.02	225	0.01
43	Putnam	8,475	12,459	1.47	12,459	1.47	8,197	0.97	836	0.10	70	0.01		
44	Randolph	29,483	63,462	2.15	50,685	1.72	36,589	1.24	2,631	0.09	767	0.03	3,542	0.12
45	Richland	[1] 15,970	30,118	1.89	30,118	1.89	[3] 22,222	[3] 1.39	775	0.05	145	0.01	2,290	0.14
46	Rock Island	75,326	115,779	1.54	105,675	1.40	68,589	0.91	12,762	0.17	420	0.01		
47	St. Clair	130,650	204,574	1.57	195,138	1.49	118,429	0.91	19,270	0.15	3,587	0.03	176	(2)
48	Saline	32,970	60,467	1.83	51,966	1.58	31,655	0.96	7,257	0.22	248	0.01		
49	Sangamon	97,335	300,638	3.09	289,740	2.98	177,842	1.83	24,098	0.25	2,150	0.02	269	(2)
50	Schuyler	[1] 14,852	29,958	2.02	28,280	1.90	17,787	1.20	1,313	0.09	58	(2)		
51	Scott	[1] 10,067	35,451	3.52	28,451	2.83	[3] 20,015	[3] 1.99	739	0.07	85	0.01	3,228	0.32
52	Shelby	[1] 31,693	105,858	3.34	92,720	2.93	16,619	0.52	3,854	0.12	767	0.02	45,197	1.43
53	Stark	[1] 10,098	23,946	2.37	21,158	2.10	12,810	1.27	1,405	0.14	50	(2)		
54	Stephenson	37,434	78,996	2.11	72,269	1.93	43,040	1.15	5,457	0.15	278	0.01	1,349	0.04
55	Tazewell	34,287	118,585	3.46	96,015	2.80	68,519	2.00	4,210	0.12	207	0.01	80	(2)
56	Union	[1] 21,856	44,579	2.04	38,332	1.75	25,169	1.15	549	0.03	606	0.03	7,222	0.33
57	Vermilion	82,010	278,724	3.40	140,430	1.71	[3] 81,685	[3] 1.00	9,981	0.12	3,566	0.04		
58	Wabash	15,669	32,025	2.04	29,145	1.86	18,754	1.20	710	0.05	261	0.02		
59	Warren	23,361	59,086	2.53	56,500	2.42	37,660	1.61	3,503	0.15	138	0.01	17	(2)
60	Washington	[1] 18,759	32,940	1.76	26,607	1.42	19,212	1.02	459	0.02	190	0.01		
61	Wayne	[1] 25,697	46,291	1.80	36,816	1.43	[3] 30,146	[3] 1.17	1,976	0.08	132	0.01	208	0.01
62	White	[1] 23,052	42,254	1.83	37,385	1.62	[3] 24,831	[3] 1.08	2,562	0.11	165	0.01		
63	Whiteside	[1] 34,507	79,848	2.31	77,499	2.25	42,824	1.24	5,181	0.15	230	0.01	1,540	0.04
64	Will	87,491	204,598	2.34	139,786	1.60	113,735	1.30	12,537	0.14	1,017	0.01		
65	Williamson	50,719	69,575	1.37	46,332	0.91	33,131	0.65	4,614	0.09	439	0.01		
66	Winnebago	68,126	125,890	1.85	118,432	1.74	72,655	1.07	9,434	0.14	520	0.01	1,691	0.02
67	Woodford	[1] 20,506	58,660	2.86	56,120	2.74	33,913	1.65	2,279	0.11	415	0.02	49	(2)

[1] Population enumerated as of Apr. 15, 1910; decrease since 1900; no estimate made.
[2] Less than one-half of 1 cent.

COUNTIES, TOTAL AND PER CAPITA: 1913—Continued.

of this table, see page 70.]

EXPENSES OF GENERAL DEPARTMENTS—continued.										EXPENSES OF PUBLIC SERVICE ENTERPRISES.		INTEREST.		OUTLAYS.		
Charities, hospitals, and corrections.		Education.				Recreation.		Miscellaneous and general.								
		Schools.		Libraries.												
Total.	Per capita.	Total.	Per capita.	Total.	Per capita.	Total.	Per capita.	Total.	Per capita.	Total.	Per capita.	Total.	Per capita.	Total.	Per capita.	
ILLINOIS—Continued.																
$3,828	$0.39	$544	$0.06											$2,348	$0.24	1
26,710	0.63	1,519	0.04											4,887	0.12	2
15,181	0.43	(3)	(3)					$3,805	$0.11					2,080	0.06	3
3,744	0.11	540	0.02									$2,624	$0.07	422	0.01	4
4,163	0.23	1,870	0.10											22,498	1.24	5
7,772	0.26	393	0.01									1,037	0.04	3,303	0.11	6
4,521	0.32	333	0.02									215	0.02	109	0.01	7
10,080	0.44	378	0.02											10,319	0.46	8
2,434	0.17	177	0.01					1,976	0.14			214	0.01	779	0.05	9
69,333	0.72	3,505	0.04					7,939	0.08					690	0.01	10
15,808	0.38	2,470	0.06									6,000	0.14	109,099	2.60	11
1,540	0.14	(3)	(3)											1,600	0.15	12
26,906	0.57	3,135	0.07											8,026	0.17	13
61,912	0.68	3,655	0.04											17,015	0.19	14
54,952	0 89	(3)	(3)					12,463	0.20					3,000	0.05	15
13,127	0.53	(3)	(3)					942	0.04			647	0.03	18,286	0.74	16
23,324	0.84	1,537	0.06									700	0.03	7,683	0.28	17
27,572	0.68	2,966	0.07									156	(2)	4,600	0.11	18
26,156	0.85	1,358	0.04			$100	(2)	4,394	0.14					64,985	2.12	19
22,047	0.82	883	0.03					715	0.03					7,461	0.28	20
13,301	0.40	1,641	0.05					2,987	0.09			65	(2)	5,095	0.15	21
45,717	0.67	2,162	0.03					6,440	0.09			375	0.01	117,443	1.73	22
31,069	0.54	1,246	0.02					3,239	0.06					79,631	1.39	23
25,317	0.47	2,533	0.05									135	(2)	9,943	0.19	24
49,230	0.50	3,380	0.04			1,544	$0.02									25
15,716	0.43	1,483	0.04			16	(2)							48,197	1.32	26
9,044	0.57	935	0.06									166	0.01			27
9,817	0.56	1,714	0.10											19,777	1.14	28
3,989	0.27	204	0.01											7,494	0.51	29
8,257	0.65	558	0.04									1,500	0.12	15,659	1.21	30
12,564	0.64	1,094	0.06									36	(2)	2,567	0.13	31
5,381	0.40	175	0.01									4,020	0.30	7,654	0.57	32
19,858	0.54	493	0.01					5,971	0.16			695	0.02	12,935	0.35	33
23,290	0.68	1,821	0.05									3,200	0.09	14,997	0.44	34
9,904	0.68	(3)	(3)					2,195	0.15					24,428	1.67	35
15,089	0.54	1,968	0.07											12,430	0.45	36
68,008	0.65	2,817	0.03									8,520	0.08	10,317	0.10	37
5,807	0.25	1,011	0.04									2,481	0.11	2,622	0.11	38
15,187	0.93	900	0.05					1,319	0.08			800	0.05	49,024	2.99	39
16,082	0.56	500	0.02											6,113	0.21	40
1,249	0.11	179	0.02											17,500	1.56	41
3,566	0.22	293	0.02									3,120	0.19	47,294	2.95	42
3,150	0.37	206	0.02													43
6,157	0.21	999	0.03											12,777	0.43	44
4,686	0.29	(3)	(3)													45
22,243	0.30	1,661	0.02									5,380	0.07	4,724	0.06	46
50,162	0.38	3,514	0.03									1,332	0.01	8,104	0.06	47
12,641	0.38	165	0.01									5,206	0.16	3,295	0.10	48
79,510	0.82	5,871	0.06									4,923	0.05	5,975	0.06	49
8,788	0.59	225	0.02					109	0.01					1,678	0.11	50
4,384	0.44	(3)	(3)											7,000	0.70	51
21,977	0.69	864	0.03					3,442	0.11					13,138	0.41	52
6,463	0.64	430	0.04									189	0.02	2,599	0.26	53
20,117	0.54	2,028	0.05									293	0.01	6,434	0.17	54
20,299	0.59	2,700	0.08											22,570	0.66	55
4,183	0.19	603	0.03											6,247	0.29	56
45,198	0.55	(3)	(3)											138,294	1.69	57
9,373	0.60	47	(2)									55	(2)	2,825	0.18	58
15,113	0.65	69	(2)											2,586	0.11	59
6,432	0.34	314	0.02											6,333	0.34	60
4,354	0.17	(3)	(3)											9,475	0.37	61
9,827	0.43	(3)	(3)									4,869	0.21			62
27,238	0.79	486	0.01									1,410	0.04	939	0.03	63
10,809	0.12	1,688	0.02											64,812	0.74	64
5,991	0.12	1,748	0.03					409	0.01			954	0.02	22,289	0.44	65
29,673	0.44	2,508	0.04			1,951	0.03							7,458	0.11	66
17,461	0.85	2,003	0.10											2,540	0.12	67

[3] Expenses of office of county superintendent of schools included with that of general government.

TABLE 6.—GOVERNMENTAL COST PAYMENTS OF

[For a text discussion

	COUNTY.	Population, estimated as of July 1, 1913.	GOVERNMENTAL COST PAYMENTS.		EXPENSES OF GENERAL DEPARTMENTS.									
					All general departments.		General government.		Protection to person and property.		Conservation of health and sanitation.		Highways.	
			Total.	Per capita.	Total.	Per capita.	Total.	Per capita.	Total.	Per capita.	Total.	Per capita.	Total.	Per capita.
	INDIANA.													
1	Total	2,760,792	$11,512,002	$4.17	$9,578,597	$3.47	$4,018,610	$1.46	$431,006	$0.16	$45,918	$0.02	$2,328,073	$0.84
2	Adams	[1] 21,840	109,762	5.03	108,162	4.95	35,045	1.60	3,840	0.18	.....	.....	44,649	2.04
3	Allen	98,621	406,333	4.12	310,513	3.15	138,553	1.40	17,944	0.18	.....	.....	58,233	0.59
4	Bartholomew	24,883	105,220	4.23	104,389	4.20	33,797	1.36	3,299	0.13	.....	.....	33,288	1.34
5	Benton	[1] 12,688	71,862	5.66	71,862	5.66	27,661	2.18	2,091	0.16	264	0.02	30,111	2.37
6	Blackford	[1] 15,820	86,952	5.50	72,429	4.58	26,361	1.67	2,625	0.17	310	0.02	24,968	1.58
7	Boone	[1] 24,673	166,917	6.77	97,515	3.95	31,307	1.27	2,876	0.12	936	0.04	37,584	1.52
8	Brown	[1] 7,975	24,552	3.08	23,952	3.00	12,615	1.58	836	0.10	.....	.....	3,439	0.43
9	Carroll	[1] 17,970	95,847	5.33	82,531	4.59	32,687	1.82	3,250	0.18	528	0.03	33,026	1.84
10	Cass	36,957	199,320	5.39	139,721	3.78	54,233	1.47	5,361	0.15	905	0.02	41,376	1.12
11	Clark	[1] 30,260	118,972	3.93	117,987	3.90	44,390	1.47	6,329	0.21	.....	.....	27,876	0.92
12	Clay	[1] 32,535	144,034	4.43	110,313	3.39	45,528	1.40	10,079	0.31	924	0.03	20,617	0.63
13	Clinton	[1] 26,674	123,357	4.62	123,357	4.62	37,948	1.42	3,518	0.13	.....	.....	50,093	1.88
14	Crawford	[1] 12,057	30,722	2.55	29,842	2.48	17,782	1.47	1,196	0.10	241	0.02	2,211	0.18
15	Daviess	[1] 27,747	119,741	4.32	104,398	3.76	37,662	1.36	3,774	0.14	1,227	0.04	30,114	1.09
16	Dearborn	[1] 21,396	66,383	3.10	61,326	2.87	32,886	1.54	3,204	0.15	558	0.03	7,759	0.36
17	Decatur	[1] 18,793	123,927	6.59	99,195	5.28	37,004	1.97	2,423	0.13	713	0.04	38,754	2.06
18	Dekalb	[1] 25,054	188,815	7.54	62,806	2.51	35,519	1.42	2,262	0.09	416	0.02	4,416	0.18
19	Delaware	51,994	179,869	3.46	155,967	3.00	53,561	1.03	10,162	0.20	.....	.....	29,804	0.57
20	Dubois	[1] 19,843	50,210	2.53	45,590	2.30	28,228	1.42	2,344	0.12	389	0.02	5,438	0.27
21	Elkhart	50,290	131,472	2.61	112,093	2.23	55,583	1.11	7,086	0.14	.....	.....	423	0.01
22	Fayette	14,712	49,806	3.39	45,226	3.07	23,501	1.60	1,902	0.13	562	0.04	2,702	0.18
23	Floyd	30,348	88,345	2.91	86,885	2.86	46,833	1.54	5,380	0.18	564	0.02	2,161	0.07
24	Fountain	[1] 20,439	93,424	4.57	89,891	4.40	33,078	1.62	2,957	0.14	1,188	0.06	29,919	1.46
25	Franklin	[1] 15,335	142,992	9.32	58,546	3.82	24,716	1.61	1,619	0.11	.....	.....	16,451	1.07
26	Fulton	[1] 16,879	68,613	4.06	55,459	3.29	27,869	1.65	2,571	0.15	400	0.02	8,528	0.51
27	Gibson	30,147	140,277	4.65	91,454	3.03	38,820	1.29	3,300	0.11	806	0.03	22,070	0.73
28	Grant	[1] 51,426	200,207	3.89	183,506	3.57	78,440	1.53	6,232	0.12	1,175	0.02	45,436	0.88
29	Greene	39,582	110,277	2.79	105,217	2.66	44,759	1.13	4,474	0.11	954	0.02	33,409	0.84
30	Hamilton	[1] 27,026	112,077	4.15	110,237	4.08	39,801	1.47	2,917	0.11	597	0.02	43,324	1.60
31	Hancock	[1] 19,030	115,950	6.09	90,017	4.73	36,473	1.92	2,284	0.12	433	0.02	28,412	1.49
32	Harrison	[1] 20,232	61,186	3.02	58,396	2.89	28,447	1.41	1,554	0.08	443	0.02	12,891	0.64
33	Hendricks	[1] 20,840	135,688	6.51	102,226	4.91	42,830	2.06	2,807	0.13	402	0.02	31,610	1.52
34	Henry	31,274	145,852	4.66	128,907	4.12	41,550	1.33	3,577	0.11	599	0.02	30,602	0.98
35	Howard	34,671	111,902	3.23	111,902	3.23	38,420	1.11	4,271	0.12	.....	.....	35,737	1.03
36	Huntington	29,007	145,305	5.01	117,536	4.05	51,893	1.79	3,619	0.12	744	0.03	40,008	1.38
37	Jackson	[1] 24,727	107,626	4.35	104,366	4.22	38,130	1.54	2,228	0.09	.....	.....	36,053	1.46
38	Jasper	[1] 13,044	85,270	6.54	66,391	5.09	31,869	2.44	2,701	0.21	298	0.02	16,037	1.23
39	Jay	[1] 24,961	100,198	4.01	88,519	3.55	37,999	1.52	4,014	0.16	496	0.02	24,045	0.96
40	Jefferson	[1] 20,483	66,343	3.24	64,288	3.14	26,073	1.27	3,048	0.15	.....	.....	13,202	0.64
41	Jennings	[1] 14,203	52,322	3.68	50,578	3.56	20,988	1.48	1,865	0.13	.....	.....	11,345	0.80
42	Johnson	20,448	102,840	5.03	86,118	4.21	33,665	1.65	2,125	0.10	342	0.02	26,693	1.31
43	Knox	41,272	190,789	4.62	167,419	4.06	41,484	1.01	7,626	0.18	.....	.....	48,312	1.17
44	Kosciusko	[1] 27,936	75,997	2.72	74,283	2.66	35,202	1.26	2,767	0.10	756	0.03	1,265	0.05
45	Lagrange	[1] 15,148	78,578	5.19	62,542	4.13	22,349	1.48	2,079	0.14	.....	.....	368	0.02
46	Lake	97,474	485,205	4.98	305,234	3.13	132,929	1.36	24,214	0.25	1,429	0.01	85,792	0.88
47	Laporte	48,202	185,984	3.86	133,068	2.76	80,042	1.66	4,236	0.09	1,914	0.04	19,667	0.41
48	Lawrence	32,213	116,328	3.61	110,383	3.43	36,302	1.13	3,699	0.11	.....	.....	43,397	1.35
49	Madison	[1] 65,224	190,108	2.91	187,718	2.88	89,873	1.38	6,394	0.10	1,552	0.02	52,722	0.81
50	Marion	285,243	854,680	3.00	709,914	2.49	370,945	1.30	47,108	0.17	3,784	0.01	94,605	0.33
51	Marshall	[1] 24,175	75,131	3.11	60,526	2.50	32,552	1.35	2,985	0.12	477	0.02	1,616	0.07
52	Martin	[1] 12,950	44,262	3.42	39,676	3.06	18,885	1.46	1,272	0.10	213	0.02	5,362	0.41
53	Miami	29,675	108,442	3.65	95,396	3.21	44,774	1.51	5,014	0.17	681	0.02	19,692	0.66
54	Monroe	24,253	99,007	4.08	92,047	3.80	29,501	1.22	6,328	0.26	.....	.....	24,702	1.02
55	Montgomery	[1] 29,296	124,608	4.25	102,305	3.49	42,386	1.45	4,484	0.15	777	0.03	31,460	1.07
56	Morgan	21,415	93,141	4.35	84,155	3.93	33,421	1.56	3,241	0.15	437	0.02	19,736	0.92
57	Newton	10,520	53,681	5.10	51,478	4.89	20,596	1.96	1,330	0.13	276	0.03	14,486	1.38
58	Noble	24,163	67,274	2.78	60,226	2.49	29,010	1.20	2,621	0.11	871	0.04	5,841	0.24
59	Ohio	[1] 4,329	21,406	4.94	20,786	4.80	9,690	2.24	821	0.19	63	0.01	5,214	1.20
60	Orange	17,301	60,687	3.51	56,899	3.29	23,708	1.37	1,468	0.08	627	0.04	16,272	0.94
61	Owen	[1] 14,053	84,404	6.01	71,124	5.06	25,672	1.83	5,024	0.36	567	0.04	19,043	1.36
62	Parke	[1] 22,214	102,509	4.61	102,172	4.60	28,979	1.30	1,724	0.08	.....	.....	42,917	1.93
63	Perry	[1] 18,078	45,259	2.50	37,233	2.06	19,525	1.08	2,929	0.16	298	0.02	2,538	0.14
64	Pike	[1] 19,684	59,033	3.00	51,901	2.64	25,661	1.30	2,551	0.13	757	0.04	7,111	0.36
65	Porter	20,983	155,382	7.41	137,606	6.56	49,479	2.36	4,343	0.21	465	0.02	63,181	3.01
66	Posey	[1] 21,670	82,967	3.83	72,049	3.32	28,168	1.30	3,702	0.17	550	0.03	17,440	0.80
67	Pulaski	[1] 13,312	72,939	5.48	68,789	5.17	20,721	1.56	1,796	0.13	.....	.....	28,913	2.17
68	Putnam	[1] 20,520	116,646	5.68	108,991	5.31	34,542	1.68	2,380	0.12	528	0.03	49,159	2.40
69	Randolph	29,129	119,590	4.11	106,548	3.66	38,359	1.32	3,400	0.12	533	0.02	36,754	1.26
70	Ripley	[1] 19,452	70,620	3.63	69,937	3.60	23,129	1.19	1,717	0 09	.....	.....	27,538	1.42
71	Rush	[1] 19,349	110,339	5.70	88,288	4.56	30,350	1.57	1,622	0.08	.....	.....	24,143	1.25
72	St. Joseph	92,574	232,404	2.51	180,602	1.95	103,524	1.12	16,767	0.18	1,646	0.02	1,013	0.01
73	Scott	8,326	34,686	4.17	29,205	3.51	13,491	1.62	891	0.11	174	0.02	6,892	0.83
74	Shelby	26,902	115,066	4.28	104,596	3.89	43,014	1.60	2,910	0.11	.....	.....	24,227	0.90
75	Spencer	[1] 20,676	84,071	4.07	62,654	3.03	26,310	1.27	2,209	0.11	.....	.....	2,202	0.11
76	Starke	10,610	62,466	5.89	58,807	5.54	22,472	2.12	1,957	0.18	256	0.02	17,862	1.68

[1] Population enumerated as of Apr. 15, 1910; decrease since 1900; no estimate made.

COUNTIES, TOTAL AND PER CAPITA: 1913—Continued.

of this table, see page 70.]

EXPENSES OF GENERAL DEPARTMENTS—continued.										EXPENSES OF PUBLIC SERVICE ENTERPRISES.		INTEREST.		OUTLAYS.		
Charities, hospitals, and corrections.		Education.				Recreation.		Miscellaneous and general.								
		Schools.		Libraries.												
Total.	Per capita.	Total.	Per capita.	Total.	Per capita.	Total.	Per capita.	Total.	Per capita.	Total.	Per capita.	Total.	Per capita.	Total.	Per capita.	
INDIANA.																
$1,351,998	$0.49	$906,946	$0.33	.....	.....	.....	.....	$496,046	$0.18	.....	.....	$386,844	$0.14	$1,546,561	$0.56	1
10,224	0.47	8,199	0.38	.....	.....	.....	.....	6,205	0.28	.....	.....	1,600	0.07	.....	.....	2
47,629	0.48	22,400	0.23	.....	.....	.....	.....	25,754	0.26	.....	.....	25,820	0.26	70,000	0.71	3
16,047	0.64	11,577	0.47	.....	.....	.....	.....	6,381	0.26	.....	.....	831	0.03	.....	.....	4
6,126	0.48	5,043	0.40	.....	.....	.....	.....	566	0.04	.....	.....	.....	.....	.....	.....	5
9,839	0.62	7,076	0.45	.....	.....	.....	.....	1,250	0.08	.....	.....	2,250	0.14	12,273	0.78	6
13,830	0.56	10,243	0.42	.....	.....	.....	.....	739	0.03	.....	.....	7,420	0.30	61,982	2.51	7
2,754	0.35	3,834	0.48	.....	.....	.....	.....	474	0.06	.....	.....	600	0.08	.....	.....	8
8,442	0.47	2,863	0.16	.....	.....	.....	.....	1,735	0.10	.....	.....	2,490	0.14	10,826	0.60	9
22,392	0.61	8,376	0.23	.....	.....	.....	.....	7,078	0.19	.....	.....	1,100	0.03	58,499	1.58	10
14,880	0.49	10,161	0.34	.....	.....	.....	.....	14,351	0.47	.....	.....	985	0.03	.....	.....	11
20,174	0.62	10,648	0.33	.....	.....	.....	.....	2,343	0.07	.....	.....	1,785	0.05	31,936	0.98	12
16,059	0.60	6,634	0.25	.....	.....	.....	.....	9,105	0.34	.....	.....	.....	.....	.....	.....	13
2,280	0.19	5,727	0.47	.....	.....	.....	.....	405	0 03	.....	.....	880	0.07	.....	.....	14
9,918	0.36	20,133	0.73	.....	.....	.....	.....	1,570	0.06	.....	.....	.....	.....	15,343	0.55	15
6,504	0.30	9,607	0.45	.....	.....	.....	.....	808	0.04	.....	.....	1,500	0.07	3,557	0.17	16
10,116	0.54	9,176	0.49	.....	.....	.....	.....	1,009	0.05	.....	.....	.....	.....	24,732	1.32	17
9,847	0.39	9,858	0.39	.....	.....	.....	.....	488	0.02	.....	.....	3,598	0.14	122,411	4.89	18
23,591	0.45	12,970	0.25	.....	.....	.....	.....	25,879	0.50	.....	.....	1,528	0.03	22,374	0.43	19
5,415	0.27	3,557	0.18	.....	.....	.....	.....	219	0.01	.....	.....	2,430	0.12	2,190	0.11	20
21,690	0.43	14,566	0.29	.....	.....	.....	.....	12,745	0.25	.....	.....	5,337	0.11	14,042	0.28	21
8,976	0.61	6,822	0.46	.....	.....	.....	.....	761	0.05	.....	.....	82	0.01	4,498	0.31	22
12,531	0.41	17,084	0.56	.....	.....	.....	.....	2,332	0.08	.....	.....	.....	.....	1,460	0.05	23
15,962	0.78	5,777	0.28	.....	.....	.....	.....	1,010	0.05	.....	.....	57	(2)	3,476	0.17	24
5,893	0.38	8,975	0.59	.....	.....	.....	.....	892	0.06	.....	.....	5,163	0.34	79,283	5.17	25
6,728	0.40	7,396	0.44	.....	.....	.....	.....	1,967	0.12	.....	.....	9,575	0.57	3,579	0.21	26
13,312	0.44	11,516	0.38	.....	.....	.....	.....	1,630	0.05	.....	.....	551	0.02	48,272	1.60	27
34,730	0.68	15,450	0.30	.....	.....	.....	.....	2,043	0.04	.....	.....	1,549	0.03	15,152	0.29	28
9,612	0.24	10,962	0.28	.....	.....	.....	.....	1,047	0.03	.....	.....	981	0.02	4,079	0.10	29
12,180	0.45	10,663	0.39	.....	.....	.....	.....	755	0.03	.....	.....	1,000	0.04	840	0.03	30
13,201	0.69	8,372	0.44	.....	.....	.....	.....	842	0.04	.....	.....	8,060	0.42	17,873	0.94	31
5,191	0.26	8,990	0.44	.....	.....	.....	.....	880	0.04	.....	.....	2,790	0.14	.....	.....	32
12,450	0.60	10,001	0.48	.....	.....	.....	.....	2,126	0.10	.....	.....	.....	.....	33,462	1.61	33
17,905	0.57	11,115	0.36	.....	.....	.....	.....	23,559	0.75	.....	.....	2,826	0.09	14,119	0.45	34
17,312	0.50	9,022	0.26	.....	.....	.....	.....	7,140	0.21	.....	.....	.....	.....	.....	.....	35
10,904	0.38	9,503	0.33	.....	.....	.....	.....	865	0.03	.....	.....	9,660	0.33	18,109	0.62	36
10,364	0.42	10,291	0.42	.....	.....	.....	.....	7,300	0.30	.....	.....	3,260	0.13	.....	.....	37
6,218	0.48	8,369	0.64	.....	.....	.....	.....	899	0.07	.....	.....	7,238	0.55	11,641	0.89	38
9,379	0.38	10,847	0.43	.....	.....	.....	.....	1,739	0.07	.....	.....	2,861	0.11	8,818	0.35	39
9,904	0.48	8,868	0.43	.....	.....	.....	.....	3,193	0.16	.....	.....	2,055	0.10	.....	.....	40
5,676	0.40	6,679	0.47	.....	.....	.....	.....	4,025	0.28	.....	.....	1,744	0.12	.....	.....	41
12,719	0.62	9,896	0.48	.....	.....	.....	.....	678	0.03	.....	.....	.....	.....	16,722	0.82	42
27,882	0.68	15,193	0.37	.....	.....	.....	.....	26,922	0.65	.....	.....	2,644	0.06	20,726	0.50	43
17,766	0.64	12,791	0.46	.....	.....	.....	.....	3,736	0.13	.....	.....	.....	.....	1,714	0.06	44
6,676	0.44	6,869	0.45	.....	.....	.....	.....	24,201	1.60	.....	.....	3,860	0.25	12,176	0.80	45
40,058	0.41	10,025	0.10	.....	.....	.....	.....	10,787	0.11	.....	.....	8,407	0.09	171,564	1.76	46
15,451	0.32	10,997	0.23	.....	.....	.....	.....	761	0.02	.....	.....	4,127	0.09	48,789	1.01	47
13,227	0.41	9,153	0.28	.....	.....	.....	.....	4,605	0.14	.....	.....	5,945	0.18	.....	.....	48
16,287	0.25	13,578	0.21	.....	.....	.....	.....	7,312	0.11	.....	.....	.....	.....	2,390	0.04	49
160,385	0.56	28,513	0.10	.....	.....	.....	.....	4,574	0.02	.....	.....	82,822	0.29	61,944	0.22	50
12,428	0.51	9,578	0.40	.....	.....	.....	.....	890	0.04	.....	.....	245	0.01	14,360	0.59	51
4,859	0.38	7,790	0.60	.....	.....	.....	.....	1,295	0.10	.....	.....	2,606	0.20	1,980	0.15	52
9,001	0.30	12,083	0.41	.....	.....	.....	.....	4,151	0.14	.....	.....	7,635	0.26	5,411	0.18	53
11,244	0.46	9,712	0.40	.....	.....	.....	.....	10,560	0.44	.....	.....	6,960	0.29	.....	.....	54
14,271	0.49	8,511	0.29	.....	.....	.....	.....	416	0.01	.....	.....	1,232	0.04	21,071	0.72	55
16,978	0.79	9,784	0.46	.....	.....	.....	.....	558	0.03	.....	.....	2,295	0.11	6,691	0.31	56
4,847	0.46	7,424	0.71	.....	.....	.....	.....	2,519	0.24	.....	.....	2,203	0.21	.....	.....	57
10,193	0.42	8,717	0.36	.....	.....	.....	.....	2,973	0.12	.....	.....	193	0.01	6,855	0.28	58
1,648	0.38	3,142	0.73	.....	.....	.....	.....	208	0.05	.....	.....	620	0.14	.....	.....	59
6,490	0.38	6,779	0.39	.....	.....	.....	.....	1,555	0.09	.....	.....	65	(2)	3,723	0.22	60
5,888	0.42	8,152	0.58	.....	.....	.....	.....	6,778	0.48	.....	.....	5,199	0.37	8,081	0.58	61
9,554	0.43	10,904	0.49	.....	.....	.....	.....	8,094	0.36	.....	.....	337	0.02	.....	.....	62
2,873	0.16	8,461	0.47	.....	.....	.....	.....	609	0.03	.....	.....	3,031	0.17	4,995	0.28	63
7,582	0.39	7,471	0.38	.....	.....	.....	.....	768	0.04	.....	.....	1,424	0.07	5,708	0.29	64
11,167	0.53	8,141	0.39	.....	.....	.....	.....	830	0.04	.....	.....	.....	.....	17,776	0.85	65
9,753	0.45	11,336	0.52	.....	.....	.....	.....	1,100	0.05	.....	.....	8,827	0.41	2,091	0.10	66
5,805	0.44	4,834	0.36	.....	.....	.....	.....	6,720	0.50	.....	.....	4,150	0.31	.....	.....	67
10,587	0.52	10,642	0.52	.....	.....	.....	.....	1,153	0.06	.....	.....	.....	.....	7,655	0.37	68
14,313	0.49	12,426	0.43	.....	.....	.....	.....	763	0.03	.....	.....	1,200	0.04	11,842	0.41	69
4,731	0.24	8,368	0.43	.....	.....	.....	.....	4,454	0.23	.....	.....	683	0.04	.....	.....	70
12,157	0.63	9,644	0.50	.....	.....	.....	.....	10,372	0.54	.....	.....	4,952	0.26	17,099	0.88	71
37,279	0.40	19,268	0.21	.....	.....	.....	.....	1,105	0.01	.....	.....	28,734	0.31	23,068	0.25	72
2,713	0.33	4,505	0.54	.....	.....	.....	.....	539	0.06	.....	.....	510	0.06	4,971	0.60	73
18,552	0.69	11,363	0.42	.....	.....	.....	.....	4,530	0.17	.....	.....	2,470	0.09	8,000	0.30	74
7,099	0.34	8,689	0.42	.....	.....	.....	.....	16,145	0.78	.....	.....	2,417	0.12	19,000	0.92	75
5,103	0.48	6,194	0.58	.....	.....	.....	.....	4,963	0.47	.....	.....	3,659	0.34	.....	.....	76

[2] Less than one-half of 1 cent.

TABLE 6.—GOVERNMENTAL COST PAYMENTS OF

[For a text discussion

	COUNTY.	Population, estimated as of July 1, 1913.	GOVERNMENTAL COST PAYMENTS.		EXPENSES OF GENERAL DEPARTMENTS.									
					All general departments.		General government.		Protection to person and property.		Conservation of health and sanitation.		Highways.	
			Total.	Per capita.	Total.	Per capita.	Total.	Per capita.	Total.	Per capita.	Total.	Per capita.	Total.	Per capita.
	INDIANA—Continued.													
1	Steuben	[1] 14,274	$49,789	$3.49	$44,383	$3.11	$24,416	$1.71	$2,414	$0.17	$330	$0.02	$669	$0.05
2	Sullivan	34,528	124,697	3.61	108,952	3.16	42,199	1.22	6,292	0.18	537	0.02	41,858	1.21
3	Switzerland	[1] 9,914	41,786	4.21	40,427	4.08	13,456	1.36	1,079	0.11	.....	.....	9,460	0.95
4	Tippecanoe	40,519	247,690	6.11	160,376	3.96	71,845	1.77	6,144	0.15	1,825	0.05	41,114	1.01
5	Tipton	[1] 17,459	94,446	5.41	80,403	4.61	25,238	1.45	2,358	0.14	407	0.02	31,506	1.80
6	Union	[1] 6,260	41,381	6.61	40,464	6.46	12,024	1.92	728	0.12	.....	.....	10,330	1.65
7	Vanderburg	79,280	298,173	3.76	266,076	3.36	140,974	1.78	10,757	0.14	1,370	0.02	47,873	0.60
8	Vermilion	20,038	112,133	5.60	84,701	4.23	31,985	1.60	2,943	0.15	714	0.04	22,534	1.12
9	Vigo	96,342	387,176	4.02	367,176	3.81	151,839	1.58	29,707	0.31	.....	.....	32,999	0.34
10	Wabash	[1] 26,926	115,248	4.28	96,595	3.59	32,068	1.19	3,515	0.13	752	0.03	28,768	1.07
11	Warren	[1] 10,899	89,885	8.25	76,585	7.03	27,767	2.55	1,488	0.14	243	0.02	28,928	2.65
12	Warrick	[1] 21,911	84,357	3.85	63,647	2.90	30,560	1.39	2,616	0.12	.....	.....	5,733	0.26
13	Washington	[1] 17,445	69,643	3.99	61,291	3.51	26,508	1.52	2,226	0.13	321	0.02	13,930	0.80
14	Wayne	45,311	195,168	4.31	146,764	3.24	66,457	1.47	7,236	0.16	982	0.02	26,467	0.58
15	Wells	[1] 22,418	133,980	5.98	128,112	5.71	37,046	1.65	2,834	0.13	615	0.03	67,329	3.00
16	White	[1] 17,602	119,012	6.76	71,173	4.04	26,015	1.48	2,733	0.16	281	0.02	19,118	1.09
17	Whitley	[1] 16,892	52,982	3.14	47,302	2.80	26,664	1.58	2,383	0.14	496	0.03	3,201	0.19
	IOWA.													
	Total	2,222,472	$16,109,664	$7.25	$10,313,697	$4.64	$2,826,785	$1.27	$474,626	$0.21	.....	.....	$2,186,627	$0.98
18	Adair	[1] 14,420	84,840	5.88	74,542	5.17	16,194	1.12	4,222	0.29	.....	.....	20,626	1.43
19	Adams	[1] 10,998	79,095	7.19	70,740	6.43	15,665	1.42	3,186	0.29	.....	.....	18,527	1.68
20	Allamakee	[1] 17,328	98,379	5.68	72,164	4.16	20,442	1.18	3,917	0.23	.....	.....	17,954	1.04
21	Appanoose	29,602	130,954	4.42	113,636	3.84	39,692	1.34	3,277	0.11	.....	.....	27,603	0.93
22	Audubon	[1] 12,671	80,929	6.39	51,895	4.10	17,867	1.41	4,063	0.32	.....	.....	9,685	0.76
23	Benton	[1] 23,156	110,788	4.78	64,368	2.78	22,069	0.95	3,637	0.16	.....	.....	8,096	0.35
24	Blackhawk	48,914	160,919	3.29	139,217	2.85	46,497	0.95	8,419	0.17	.....	.....	32,507	0.67
25	Boone	[1] 27,626	146,188	5.29	128,252	4.64	27,955	1.01	4,746	0.17	.....	.....	30,132	1.09
26	Bremer	[1] 15,843	77,815	4.91	72,715	4.59	20,937	1.32	2,033	0.13	.....	.....	16,692	1.05
27	Buchanan	[1] 19,748	108,790	5.51	77,206	3.91	21,858	1.11	4,168	0.21	.....	.....	23,105	1.17
28	Buena Vista	[1] 15,981	162,340	10.16	65,929	4.13	22,779	1.43	2,658	0.17	.....	.....	7,827	0.49
29	Butler	[1] 17,119	121,604	7.10	114,465	6.69	19,626	1.15	2,462	0.14	.....	.....	27,809	1.62
30	Calhoun	[1] 17,090	202,225	11.84	91,763	5.37	19,948	1.17	2,559	0.15	.....	.....	27,263	1.60
31	Carroll	[1] 20,117	211,910	10.53	88,269	4.39	22,917	1.14	3,234	0.16	.....	.....	17,644	0.88
32	Cass	[1] 19,047	110,393	5.80	70,907	3.72	22,716	1.19	3,588	0.19	.....	.....	7,922	0.42
33	Cedar	[1] 17,765	152,379	8.58	128,872	7.25	26,083	1.47	3,406	0.19	.....	.....	17,632	0.99
34	Cerro Gordo	26,420	181,489	6.87	153,576	5.81	35,427	1.34	6,563	0.25	.....	.....	26,508	1.00
35	Cherokee	16,796	86,978	5.18	69,362	4.13	25,416	1.51	2,018	0.12	.....	.....	12,913	0.77
36	Chickasaw	[1] 15,375	77,854	5.06	66,632	4.33	21,128	1.37	3,651	0.24	.....	.....	20,768	1.35
37	Clarke	[1] 10,736	64,557	6.01	53,437	4.98	18,674	1.74	2,386	0.22	.....	.....	7,782	0.72
38	Clay	[1] 12,766	112,712	8.83	69,250	5.42	19,001	1.49	2,189	0.17	.....	.....	12,694	0.99
39	Clayton	[1] 25,576	156,268	6.11	130,499	5.10	22,883	0.89	9,675	0.38	.....	.....	33,808	1.32
40	Clinton	45,901	216,356	4.71	181,911	3.96	51,541	1.12	7,842	0.17	.....	.....	30,333	0.66
41	Crawford	[1] 20,041	149,883	7.48	95,956	4.79	24,516	1.22	6,280	0.31	.....	.....	22,491	1.12
42	Dallas	23,811	192,417	8.08	98,506	4.14	28,550	1.20	3,553	0.15	.....	.....	18,794	0.79
43	Davis	[1] 13,315	67,976	5.10	57,047	4.28	21,487	1.61	2,910	0.22	.....	.....	10,819	0.81
44	Decatur	[1] 16,347	84,075	5.14	71,600	4.38	20,627	1.26	3,826	0.23	.....	.....	20,058	1.23
45	Delaware	[1] 17,888	126,081	7.05	93,776	5.24	19,621	1.10	4,365	0.24	.....	.....	19,254	1.08
46	Des Moines	36,194	287,474	7.94	151,884	4.20	38,512	1.06	8,137	0.22	.....	.....	51,085	1.41
47	Dickinson	8,182	77,132	9.43	39,822	4.87	15,473	1.89	1,915.	0.23	.....	.....	8,882	1.09
48	Dubuque	57,790	284,242	4.92	255,468	4.42	82,636	1.43	12,767	0.22	.....	.....	40,293	0.70
49	Emmet	[1] 9,816	248,660	25.33	64,260	6.55	18,280	1.86	2,131	0.22	.....	.....	6,056	0.62
50	Fayette	[1] 27,919	147,680	5.29	107,965	3.87	30,292	1.08	4,158	0.15	.....	.....	34,348	1.23
51	Floyd	[1] 17,119	95,158	5.56	82,034	4.79	21,903	1.28	2,302	0.13	.....	.....	32,147	1.88
52	Franklin	[1] 14,780	227,264	15.38	82,312	5.57	14,578	0.99	2,769	0.19	.....	.....	19,404	1.31
53	Fremont	[1] 15,623	209,331	13.40	116,603	7.46	20,166	1.29	4,009	0.26	.....	.....	16,567	1.06
54	Greene	[1] 16,023	204,559	12.77	71,328	4.45	22,891	1.43	2,423	0.15	.....	.....	17,892	1.12
55	Grundy	[1] 13,574	86,029	6.34	69,788	5.14	19,145	1.41	3,601	0.27	.....	.....	21,752	1.60
56	Guthrie	[1] 17,374	92,318	5.31	68,264	3.93	20,930	1.20	4,051	0.23	.....	.....	9,426	0.54
57	Hamilton	[1] 19,242	346,822	18.02	88,851	4.62	25,027	1.30	2,388	0.12	.....	.....	9,208	0.48
58	Hancock	[1] 12,731	305,149	23.97	80,526	6.33	21,016	1.65	2,382	0.19	.....	.....	24,799	1.95
59	Hardin	[1] 20,921	143,198	6.84	109,653	5.24	24,252	1.16	3,956	0.19	.....	.....	36,822	1.76
60	Harrison	[1] 23,162	181,563	7.84	134,490	5.81	25,773	1.10	7,020	0.30	.....	.....	22,706	0.98
61	Henry	[1] 18,640	203,473	10.92	91,183	4.89	24,483	1.31	2,995	0.16	.....	.....	25,859	1.39
62	Howard	[1] 12,920	69,002	5.34	49,747	3.85	14,564	1.13	2,193	0.17	.....	.....	6,432	0.50
63	Humboldt	[1] 12,182	252,648	20.74	64,640	5.31	19,086	1.57	1,474	0.12	.....	.....	11,021	0.90
64	Ida	[1] 11,296	58,601	5.19	50,530	4.47	18,125	1.60	1,997	0.18	.....	.....	12,157	1.08
65	Iowa	[1] 18,409	127,588	6.93	107,539	5.84	21,324	1.16	3,996	0.22	.....	.....	41,023	2.23
66	Jackson	[1] 21,258	146,687	6.90	102,160	4.81	24,996	1.18	5,160	0.24	.....	.....	25,148	1.18
67	Jasper	27,052	172,352	6.37	127,588	4.72	30,222	1.12	4,493	0.17	.....	.....	42,199	1.56

[1] Population enumerated as of Apr. 15, 1910; decrease since 1900; no estimate made.

COUNTIES, TOTAL AND PER CAPITA: 1913—Continued.

of this table, see page 70.]

EXPENSES OF GENERAL DEPARTMENTS—continued.										EXPENSES OF PUBLIC SERVICE ENTERPRISES.		INTEREST.		OUTLAYS.		
Charities, hospitals, and corrections.		Education.				Recreation.		Miscellaneous and general.								
		Schools.		Libraries.												
Total.	Per capita.	Total.	Per capita.	Total.	Per capita.	Total.	Per capita.	Total.	Per capita.	Total.	Per capita.	Total.	Per capita.	Total.	Per capita.	
INDIANA—Continued.																
$9,559	$0.67	$6,592	$0.46	.....	.....	.....	.....	$403	$0.03	.....	.....	$1,242	$0.09	$4,164	$0.29	1
10,375	0.30	5,342	0.15	.....	.....	.....	.....	2,349	0.07	.....	.....	14	(2)	15,731	0.46	2
3,197	0.32	6,703	0.68	.....	.....	.....	.....	6,532	0.66	.....	.....	1,359	0.14	.....	.....	3
23,531	0.58	14,487	0.36	.....	.....	.....	.....	1,430	0.04	.....	.....	721	0.02	86,593	2.14	4
9,786	0.56	9,452	0.54	.....	.....	.....	.....	1,656	0.09	.....	.....	7,551	0.43	6,492	0.37	5
4,446	0.71	5,215	0.83	.....	.....	.....	.....	7,721	1.23	.....	.....	917	0.15	.....	.....	6
43,182	0.54	17,549	0.22	.....	.....	.....	.....	4,371	0.06	.....	.....	31,375	0.40	722	0.01	7
14,510	0.72	11,188	0.56	.....	.....	.....	.....	827	0.04	.....	.....	4,714	0.24	22,718	1.13	8
64,278	0.67	12,188	0.13	.....	.....	.....	.....	76,165	0.79	.....	.....	.....	.....	20,000	0.21	9
9,188	0.34	12,887	0.48	.....	.....	.....	.....	9,417	0.35	.....	.....	.....	.....	18,653	0.69	10
8,419	0.77	8,710	0.80	.....	.....	.....	.....	1,030	0.09	.....	.....	9,330	0.86	3,970	0.36	11
9,099	0.42	5,689	0.26	.....	.....	.....	.....	9,950	0.45	.....	.....	710	0.03	20,000	0.91	12
8,545	0.49	9,095	0.52	.....	.....	.....	.....	666	0.04	.....	.....	1,117	0.06	7,235	0.41	13
29,007	0.64	16,171	0.36	.....	.....	.....	.....	444	0.01	.....	.....	6,499	0.14	41,905	0.92	14
8,155	0.36	9,802	0.44	.....	.....	.....	.....	2,331	0.10	.....	.....	951	0.04	4,917	0.22	15
6,987	0.40	8,406	0.48	.....	.....	.....	.....	7,633	0.43	.....	.....	1,286	0.07	46,553	2.64	16
5,983	0.35	7,187	0.43	.....	.....	.....	.....	1,388	0.08	.....	.....	.....	.....	5,680	0.34	17
IOWA.																
$2,217,637	$1.00	$1,086,287	$0.49	.....	.....	.....	.....	$1,521,735	$0.69	.....	.....	$401,822	$0.18	$5,394,145	$2.43	
11,710	0.80	8,629	0.60	.....	.....	.....	.....	13,161	0.91	.....	.....	.....	.....	10,298	0.71	18
9,879	0.90	6,997	0.64	.....	.....	.....	.....	16,486	1.50	.....	.....	1,000	0.09	7,355	0.67	19
12,504	0.72	7,663	0.44	.....	.....	.....	.....	9,684	0.56	.....	.....	1,125	0.06	25,090	1.45	20
29,302	0.99	11,254	0.38	.....	.....	.....	.....	2,508	0.08	.....	.....	5,645	0.19	11,673	0.39	21
9,794	0.77	6,804	0.54	.....	.....	.....	.....	3,682	0.29	.....	.....	1,890	0.15	27,144	2.14	22
12,840	0.55	13,389	0.58	.....	.....	.....	.....	4,337	0.19	.....	.....	.....	.....	46,420	2.00	23
32,852	0.66	11,254	0.23	.....	.....	.....	.....	7,688	0.16	.....	.....	1,516	0.03	20,186	0.41	24
28,835	1.04	11,956	0.43	.....	.....	.....	.....	24,628	0.89	.....	.....	2,149	0.08	15,787	0.57	25
14,820	0.94	8,507	0.54	.....	.....	.....	.....	9,726	0.61	.....	.....	.....	.....	5,100	0.32	26
14,820	0.75	9,496	0.48	.....	.....	.....	.....	3,759	0.19	.....	.....	431	0.02	31,153	1.58	27
14,557	0.91	9,608	0.60	.....	.....	.....	.....	8,500	0.53	.....	.....	.....	.....	96,411	6.03	28
14,745	0.86	10,083	0.59	.....	.....	.....	.....	39,740	2.32	.....	.....	.....	.....	7,139	0.42	29
28,193	1.65	9,403	0.55	.....	.....	.....	.....	4,397	0.26	.....	.....	10,608	0.62	99,854	5.84	30
20,256	1.01	12,659	0.63	.....	.....	.....	.....	11,559	0.57	.....	.....	6,308	0.31	117,333	5.83	31
19,383	1.02	9,751	0.51	.....	.....	.....	.....	7,547	0.40	.....	.....	3,620	0.19	35,866	1.88	32
16,929	0.95	11,276	0.63	.....	.....	.....	.....	53,546	3.01	.....	.....	575	0.03	22,932	1.29	33
40,583	1.54	14,785	0.56	.....	.....	.....	.....	29,710	1.12	.....	.....	720	0.03	27,193	1.03	34
13,864	0.83	9,980	0.59	.....	.....	.....	.....	5,171	0.31	.....	.....	1,250	0.07	16,366	0.97	35
10,250	0.67	8,406	0.55	.....	.....	.....	.....	2,429	0.16	.....	.....	.....	.....	11,222	0.73	36
7,925	0.74	6,607	0.62	.....	.....	.....	.....	10,063	0.94	.....	.....	1,044	0.10	10,076	0.94	37
10,031	0.79	8,283	0.65	.....	.....	.....	.....	17,052	1.34	.....	.....	3,000	0.24	40,462	3.17	38
23,392	0.91	11,324	0.44	.....	.....	.....	.....	29,417	1.15	.....	.....	.....	.....	25,769	1.01	39
59,667	1.30	18,982	0.41	.....	.....	.....	.....	13,546	0.30	.....	.....	2,565	0.06	31,880	0.69	40
19,053	0.95	12,709	0.63	.....	.....	.....	.....	10,907	0.54	.....	.....	4,388	0.22	49,539	2.47	41
32,805	1.38	11,061	0.46	.....	.....	.....	.....	3,743	0.16	.....	.....	3,490	0.15	90,421	3.80	42
12,393	0.93	6,921	0.52	.....	.....	.....	.....	2,517	0.19	.....	.....	2,250	0.17	8,679	0.65	43
13,418	0.82	7,836	0.48	.....	.....	.....	.....	5,835	0.36	.....	.....	3,685	0.22	8,790	0.54	44
20,428	1.14	8,769	0.49	.....	.....	.....	.....	21,339	1.19	.....	.....	.....	.....	32,305	1.81	45
35,741	0.99	13,581	0.38	.....	.....	.....	.....	4,828	0.13	.....	.....	19,000	0.53	116,590	3.22	46
5,156	0.63	5,933	0.73	.....	.....	.....	.....	2,463	0.30	.....	.....	1,772	0.22	35,538	4.34	47
70,076	1.21	17,572	0.30	.....	.....	.....	.....	32,124	0.56	.....	.....	12,175	0.21	16,599	0.29	48
19,016	1.94	6,220	0.63	.....	.....	.....	.....	12,557	1.28	.....	.....	2,636	0.27	181,764	18.52	49
18,134	0.65	11,664	0.42	.....	.....	.....	.....	9,369	0.34	.....	.....	2,407	0.09	37,308	1.34	50
15,465	0.91	7,186	0.42	.....	.....	.....	.....	3,031	0.18	.....	.....	700	0.04	12,424	0.73	51
18,765	1.27	8,127	0.55	.....	.....	.....	.....	18,669	1.26	.....	.....	6,000	0.41	138,952	9.40	52
14,902	0.95	8,440	0.54	.....	.....	.....	.....	52,519	3.36	.....	.....	6,238	0.40	86,490	5.54	53
15,399	0.96	9,058	0.57	.....	.....	.....	.....	3,665	0.23	.....	.....	.....	.....	133,231	8.31	54
10,649	0.78	4,024	0.30	.....	.....	.....	.....	10,617	0.78	.....	.....	.....	.....	16,241	1.20	55
16,634	0.96	9,582	0.55	.....	.....	.....	.....	7,641	0.44	.....	.....	.....	.....	24,054	1.38	56
14,860	0.77	12,445	0.65	.....	.....	.....	.....	24,923	1.29	.....	.....	13,718	0.71	244,253	12.69	57
11,217	0.88	7,735	0.61	.....	.....	.....	.....	13,377	1.05	.....	.....	.....	.....	224,623	17.65	58
18,602	0.89	11,606	0.55	.....	.....	.....	.....	14,415	0.69	.....	.....	.....	.....	33,545	1.60	59
17,800	0.77	11,613	0.50	.....	.....	.....	.....	49,578	2.14	.....	.....	5,480	0.24	41,593	1.80	60
23,083	1.24	10,616	0.57	.....	.....	.....	.....	4,147	0.22	.....	.....	5,000	0.27	107,290	5.78	61
10,971	0.85	6,830	0.53	.....	.....	.....	.....	8,757	0.68	.....	.....	.....	.....	19,255	1.49	62
11,174	0.92	7,736	0.64	.....	.....	.....	.....	14,149	1.16	.....	.....	678	0.06	187,330	15.38	63
8,882	0.79	3,969	0.35	.....	.....	.....	.....	5,400	0.48	.....	.....	.....	.....	8,071	0.72	64
18,969	1.03	11,083	0.60	.....	.....	.....	.....	11,144	0.61	.....	.....	4,060	0.22	15,989	0.87	65
26,712	1.26	8,586	0.40	.....	.....	.....	.....	11,558	0.54	.....	.....	6,450	0.30	38,077	1.79	66
28,713	1.06	16,989	0.63	.....	.....	.....	.....	4,972	0.18	.....	.....	8,795	0.33	35,969	1.33	67

[2] Less than one-half of 1 cent.

TABLE 6.—GOVERNMENTAL COST PAYMENTS OF

[For a text discussion

	COUNTY.	Population, estimated as of July 1, 1913.	GOVERNMENTAL COST PAYMENTS.		EXPENSES OF GENERAL DEPARTMENTS.									
					All general departments.		General government.		Protection to person and property.		Conservation of health and sanitation.		Highways.	
			Total.	Per capita.	Total.	Per capita.	Total.	Per capita.	Total.	Per capita.	Total.	Per capita.	Total.	Per capita.
	IOWA—Continued.													
1	Jefferson	[1] 15,951	$97,022	$6.08	$79,909	$5.01	$14,117	$0.88	$2,653	$0.17	.....	.....	$28,950	$1.81
2	Johnson	26,270	137,010	5.22	125,809	4.79	27,516	1.05	6,163	0.23	.....	.....	25,460	0.97
3	Jones	[1] 19,050	127,322	6.68	103,991	5.46	28,790	1.51	4,891	0.26	.....	.....	16,819	0.88
4	Keokuk	[1] 21,160	100,225	4.74	89,525	4.23	22,955	1.08	3,584	0.17	.....	.....	19,701	0.93
5	Kossuth	[1] 21,971	383,342	17.45	89,069	4.05	25,506	1.16	2,956	0.13	.....	.....	25,363	1.15
6	Lee	[1] 36,702	167,411	4.56	144,646	3.94	43,571	1.19	13,160	0.36	.....	.....	19,147	0.52
7	Linn	62,449	240,910	3.86	218,410	3.50	92,806	1.49	10,846	0.17	.....	.....	31,669	0.51
8	Louisa	[1] 12,855	144,700	11.26	69,326	5.39	23,861	1.86	2,904	0.23	.....	.....	17,168	1.34
9	Lucas	[1] 13,462	92,780	6.89	77,315	5.74	20,667	1.54	4,373	0.32	.....	.....	16,676	1.24
10	Lyon	15,096	65,541	4.34	54,676	3.62	17,982	1.19	3,274	0.22	.....	.....	12,264	0.81
11	Madison	[1] 15,621	107,438	6.88	89,229	5.71	23,305	1.49	4,164	0.27	.....	.....	25,130	1.61
12	Mahaska	[1] 29,860	166,762	5.58	123,275	4.13	40,145	1.34	9,271	0.31	.....	.....	15,536	0.52
13	Marion	[1] 22,995	185,254	8.06	132,803	5.78	23,946	1.04	4,654	0.20	.....	.....	25,616	1.11
14	Marshall	30,372	140,229	4.62	121,939	4.01	31,246	1.03	6,200	0.20	.....	.....	20,105	0.66
15	Mills	[1] 15,811	95,383	6.03	89,036	5.63	21,257	1.34	4,869	0.31	.....	.....	26,645	1.69
16	Mitchell	[1] 13,435	86,657	6.45	69,182	5.15	20,961	1.56	1,983	0.15	.....	.....	16,585	1.23
17	Monona	[1] 16,663	175,790	10.57	71,537	4.30	18,793	1.13	4,817	0.29	.....	.....	9,166	0.55
18	Monroe	27,846	106,779	3.83	95,145	3.42	26,995	0.97	4,641	0.17	.....	.....	26,878	0.97
19	Montgomery	[1] 16,604	81,192	4.89	71,498	4.31	18,541	1.12	3,021	0.18	.....	.....	19,331	1.16
20	Muscatine	29,915	133,210	4.45	95,791	3.20	37,334	1.25	5,600	0.19	.....	.....	13,936	0.47
21	O'Brien	17,352	113,142	6.52	102,316	5.90	20,160	1.16	2,575	0.15	.....	.....	33,077	1.91
22	Osceola	9,030	83,166	9.21	39,723	4.40	15,115	1.67	1,626	0.18	.....	.....	6,817	0.75
23	Page	[1] 24,002	275,959	11.50	134,976	5.62	27,268	1.14	4,211	0.18	.....	.....	47,940	2.00
24	Palo Alto	[1] 13,845	190,595	13.77	58,525	4.23	22,891	1.65	4,826	0.35	.....	.....	8,499	0.61
25	Plymouth	23,427	133,478	5.69	99,950	4.27	24,130	1.03	4,795	0.20	.....	.....	2,974	0.13
26	Pocahontas	[1] 14,808	368,597	24.89	65,455	4.42	25,478	1.72	2,006	0.14	.....	.....	14,234	0.96
27	Polk	119,473	565,916	4.74	501,658	4.20	160,281	1.34	27,941	0.23	.....	.....	79,359	0.66
28	Pottawattamie	56,317	318,281	5.65	222,362	3.95	84,221	1.50	16,804	0.30	.....	.....	44,669	0.79
29	Poweshiek	19,645	140,886	7.17	90,823	4.62	24,636	1.25	4,715	0.24	.....	.....	16,533	0.84
30	Ringgold	[1] 12,904	66,663	5.17	61,283	4.75	17,016	1.32	3,047	0.24	.....	.....	18,557	1.44
31	Sac	[1] 16,555	195,215	11.79	76,271	4.61	24,744	1.49	4,008	0.24	.....	.....	16,736	1.01
32	Scott	62,742	282,563	4.50	269,641	4.30	81,013	1.29	16,138	0.26	.....	.....	32,815	0.52
33	Shelby	[1] 16,552	161,109	9.73	82,791	5.00	18,885	1.14	4,404	0.27	.....	.....	7,453	0.45
34	Sioux	25,867	99,366	3.84	69,826	2.70	24,975	0.97	3,820	0.15	.....	.....	10,011	0.39
35	Story	24,382	273,646	11.22	92,937	3.81	25,439	1.04	4,587	0.19	.....	.....	20,891	0.86
36	Tama	[1] 22,156	150,149	6.78	125,586	5.67	24,228	1.09	3,990	0.18	.....	.....	44,402	2.00
37	Taylor	[1] 16,312	144,092	8.83	104,729	6.42	19,449	1.19	3,195	0.20	.....	.....	25,273	1.55
38	Union	[1] 16,616	119,040	7.16	82,113	4.94	23,036	1.39	3,144	0.19	.....	.....	17,658	1.06
39	Van Buren	[1] 15,020	92,867	6.18	82,146	5.47	23,468	1.56	2,811	0.19	.....	.....	16,769	1.12
40	Wapello	38,494	169,722	4.41	150,567	3.91	51,606	1.34	5,693	0.15	.....	.....	34,657	0.90
41	Warren	[1] 18,194	93,223	5.13	81,021	4.45	13,912	0.76	4,279	0.24	.....	.....	18,831	1.04
42	Washington	[1] 19,925	154,342	7.75	136,910	6.87	23,131	1.16	4,484	0.23	.....	.....	45,655	2.29
43	Wayne	[1] 16,184	77,624	4.80	73,624	4.55	19,243	1.19	3,221	0.20	.....	.....	16,672	1.03
44	Webster	35,562	509,378	14.32	197,957	5.57	34,119	0.96	3,717	0.10	.....	.....	29,551	0.83
45	Winnebago	[1] 11,914	104,952	8.81	89,338	7.50	19,398	1.63	3,394	0.28	.....	.....	10,693	0.90
46	Winneshiek	[1] 21,729	152,299	7.01	88,104	4.05	24,199	1.11	9,843	0.45	.....	.....	18,616	0.86
47	Woodbury	71,841	324,583	4.52	223,569	3.11	93,180	1.30	11,965	0.17	.....	.....	47,320	0.66
48	Worth	[1] 9,950	70,391	7.07	49,597	4.98	14,626	1.47	1,656	0.17	.....	.....	10,742	1.08
49	Wright	[1] 17,951	320,339	17.85	164,661	9.17	20,854	1.16	2,557	0.14	.....	.....	14,606	0.81
	KANSAS.													
50	Total	[2] 1,685,621	$6,703,125	$3.98	$4,867,042	$2.89	$2,465,405	$1.46	$306,180	$0.18	$50,469	$0.03	$606,771	$0.36
51	Allen	24,255	94,586	3.90	66,636	2.75	37,206	1.53	758	0.03	434	0.02	1,255	0.05
52	Anderson	12,571	36,885	2.93	25,896	2.06	18,545	1.48	647	0.05	250	0.02	543	0.04
53	Atchison	30,081	77,766	2.59	61,612	2.05	27,346	0.91	2,434	0.08	416	0.01	17,313	0.58
54	Barber	10,040	62,921	6.27	43,483	4.33	16,824	1.68	1,435	0.14	144	0.01	9,532	0.95
55	Barton	18,594	57,178	3.08	51,594	2.77	24,828	1.34	657	0.04	507	0.03	4,437	0.24
56	Bourbon	25,207	92,365	3.66	65,970	2.62	50,258	1.99	1,965	0.08	186	0.01	4,146	0.16
57	Brown	20,228	59,568	2.94	45,565	2.25	21,934	1.08	2,454	0.12	1,001	0.05	8,017	0.40
58	Butler	21,240	72,343	3.41	58,701	2.76	45,017	2.12	558	0.03	513	0.02	1,010	0.05
59	Chase	7,073	46,349	6.55	36,151	5.11	12,877	1.82	2,816	0.40	234	0.03	6,943	0.98
60	Chautauqua	10,887	60,380	5.55	41,445	3.81	18,165	1.67	668	0.06	456	0.04	15,668	1.44
61	Cherokee	38,885	108,574	2.79	98,476	2.53	51,086	1.31	8,792	0.23	704	0.02	473	0.01
62	Cheyenne	4,150	26,509	6.39	26,275	6.33	14,137	3.41	6,397	1.54	.....	.....	2,399	0.58
63	Clark	4,367	25,285	5.79	18,815	4.31	10,593	2.43	811	0.19	153	0.04	84	0.02
64	Clay	15,846	72,374	4.57	58,488	3.69	20,872	1.32	2,309	0.15	465	0.03	10,406	0.66
65	Cloud	19,346	97,731	5.05	81,292	4.20	34,087	1.76	4,753	0.25	1,147	0.06	25,435	1.31
66	Coffey	15,256	37,611	2.47	33,149	2.17	16,702	1.09	211	0.01	664	0.04	2,505	0.16
67	Comanche	4,189	26,342	6.29	17,169	4.10	10,591	2.53	1,204	0.29	223	0.05	131	0.03
68	Cowley	31,888	123,243	3.86	60,818	1.91	46,241	1.45	613	0.02	1,000	0.03	2,914	0.09
69	Crawford	51,170	125,228	2.45	104,857	2.05	56,428	1.10	9,398	0.18	997	0.02	2,333	0.05
70	Decatur	7,037	31,444	4.47	28,436	4.04	13,853	1.97	1,604	0.23	208	0.03	777	0.11

[1] Population enumerated as of Apr. 15, 1910; decrease since 1900; no estimate made.
[2] Population enumerated as of Mar. 1, 1913, by state census.

COUNTIES, TOTAL AND PER CAPITA: 1913—Continued.

of this table, see page 71.]

EXPENSES OF GENERAL DEPARTMENTS.—continued.										EXPENSES OF PUBLIC SERVICE ENTERPRISES.		INTEREST.		OUTLAYS.		
Charities, hospitals, and corrections.		Education.				Recreation.		Miscellaneous and general.								
		Schools.		Libraries.												
Total.	Per capita.	Total.	Per capita.	Total.	Per capita.	Total.	Per capita.	Total.	Per capita.	Total.	Per capita.	Total.	Per capita.	Total.	Per capita.	
IOWA—Continued.																
$18,283	$1.15	$7,640	$0.48	.....	.....	.....	.....	$8,266	$0.52	.....	.....	$1,215	$0.08	$15,898	$1.00	1
29,799	1.13	12,500	0.48	.....	.....	.....	.....	24,371	0.93	.....	.....	.....	.....	11,201	0.43	2
35,646	1.87	13,733	0.72	.....	.....	.....	.....	4,112	0.22	.....	.....	1,500	0.08	21,831	1.15	3
22,052	1.04	16,718	0.79	.....	.....	.....	.....	4,515	0.21	.....	.....	4,400	0.21	6,300	0.30	4
15,576	0.71	11,645	0.53	.....	.....	.....	.....	8,023	0.37	.....	.....	34,420	1.57	259,853	11.83	5
42,755	1.17	11,975	0.33	.....	.....	.....	.....	14,038	0.38	.....	.....	12,750	0.35	10,015	0.27	6
47,000	0.75	26,021	0.42	.....	.....	.....	.....	10,068	0.16	.....	.....	.....	.....	22,500	0.36	7
13,104	1.02	8,844	0.69	.....	.....	.....	.....	3,445	0.27	.....	.....	11,543	0.90	63,831	4.97	8
14,122	1.05	6,176	0.46	.....	.....	.....	.....	15,301	1.14	.....	.....	2,591	0.19	12,874	0.96	9
5,601	0.37	8,256	0.55	.....	.....	.....	.....	7,299	0.48	.....	.....	.....	.....	10,865	0.72	10
20,174	1.29	8,170	0.52	.....	.....	.....	.....	8,286	0.53	.....	.....	1,625	0.10	16,584	1.06	11
32,399	1.09	14,108	0.47	.....	.....	.....	.....	11,816	0.40	.....	.....	8,948	0.30	34,539	1.16	12
22,587	0.98	10,182	0.44	.....	.....	.....	.....	45,818	1.99	.....	.....	5,692	0.25	46,759	2.03	13
26,205	0.86	18,967	0.62	.....	.....	.....	.....	19,216	0.63	.....	.....	.....	.....	18,290	0.60	14
16,468	1.04	7,853	0.50	.....	.....	.....	.....	11,944	0.76	.....	.....	2,480	0.16	3,867	0.24	15
12,592	0.94	8,236	0.61	.....	.....	.....	.....	8,825	0.66	.....	.....	282	0.02	17,193	1.28	16
12,141	0.73	10,418	0.63	.....	.....	.....	.....	16,202	0.97	.....	.....	25,935	1.56	78,318	4.71	17
20,254	0.73	8,115	0.29	.....	.....	.....	.....	8,262	0.30	.....	.....	2,668	0.10	8,966	0.32	18
19,657	1.18	8,394	0.51	.....	.....	.....	.....	2,554	0.15	.....	.....	.....	.....	9,694	0.58	19
22,569	0.75	12,607	0.42	.....	.....	.....	.....	3,745	0.13	.....	.....	5,405	0.18	32,014	1.07	20
19,734	1.14	13,773	0.79	.....	.....	.....	.....	12,997	0.75	.....	.....	.....	.....	10,826	0.62	21
5,746	0.64	7,903	0.88	.....	.....	.....	.....	2,516	0.28	.....	.....	2,699	0.30	40,744	4.51	22
25,556	1.06	13,082	0.55	.....	.....	.....	.....	16,919	0.70	.....	.....	3,750	0.16	137,233	5.72	23
10,813	0.78	8,532	0.62	.....	.....	.....	.....	2,964	0.21	.....	.....	17,434	1.26	114,636	8.28	24
20,135	0.86	16,483	0.70	.....	.....	.....	.....	31,433	1.34	.....	.....	540	0.02	32,988	1.40	25
11,861	0.80	8,872	0.60	.....	.....	.....	.....	3,004	0.20	.....	.....	.....	.....	303,142	20.47	26
108,956	0.91	42,126	0.35	.....	.....	.....	.....	82,995	0.69	.....	.....	31,602	0.26	32,656	0.27	27
48,689	0.86	20,417	0.36	.....	.....	.....	.....	7,562	0.13	.....	.....	3,535	0.06	92,384	1.64	28
23,727	1.21	18,211	0.93	.....	.....	.....	.....	3,001	0.15	.....	.....	.....	.....	50,063	2.55	29
12,393	0.96	7,933	0.61	.....	.....	.....	.....	2,337	0.18	.....	.....	380	0.03	5,000	0.39	30
17,031	1.03	9,145	0.55	.....	.....	.....	.....	4,607	0.28	.....	.....	1,440	0.09	117,504	7.10	31
104,696	1.67	24,035	0.38	.....	.....	.....	.....	10,944	0.17	.....	.....	675	0.01	12,247	0.20	32
11,918	0.72	10,252	0.62	.....	.....	.....	.....	29,879	1.80	.....	.....	959	0.06	77,359	4.67	33
14,995	0.58	11,736	0.45	.....	.....	.....	.....	4,289	0.17	.....	.....	1,080	0.04	28,460	1.10	34
24,638	1.01	12,259	0.50	.....	.....	.....	.....	5,123	0.21	.....	.....	2,200	0.08	178,509	7.32	35
21,547	0.97	12,989	0.59	.....	.....	.....	.....	18,430	0.83	.....	.....	.....	.....	24,563	1.11	36
15,554	0.95	10,160	0.62	.....	.....	.....	.....	31,098	1.91	.....	.....	.....	.....	39,363	2.41	37
16,060	0.97	6,889	0.41	.....	.....	.....	.....	15,326	0.92	.....	.....	3,225	0.19	33,702	2.03	38
21,075	1.40	7,016	0.47	.....	.....	.....	.....	11,007	0.73	.....	.....	5,721	0.38	5,000	0.33	39
37,447	0.97	10,597	0.27	.....	.....	.....	.....	10,567	0.27	.....	.....	9,685	0.25	9,470	0.25	40
15,555	0.86	11,097	0.61	.....	.....	.....	.....	17,347	0.95	.....	.....	3,442	0.19	8,760	0.48	41
19,114	0.96	10,674	0.54	.....	.....	.....	.....	33,852	1.70	.....	.....	1,120	0.06	16,312	0.82	42
12,721	0.79	8,442	0.52	.....	.....	.....	.....	13,325	0.82	.....	.....	.....	.....	4,000	0.25	43
46,219	1.30	19,942	0.56	.....	.....	.....	.....	64,409	1.81	.....	.....	2,750	0.08	308,671	8.68	44
9,617	0.81	5,245	0.44	.....	.....	.....	.....	40,991	3.44	.....	.....	8,140	0.68	7,474	0.63	45
19,997	0.92	10,855	0.50	.....	.....	.....	.....	4,594	0.21	.....	.....	7,645	0.35	56,550	2.60	46
60,207	0.84	7,739	0.11	.....	.....	.....	.....	3,158	0.04	.....	.....	7,997	0.11	93,017	1.30	47
10,806	1.09	4,378	0.44	.....	.....	.....	.....	7,389	0.74	.....	.....	1,866	0.19	18,928	1.90	48
15,698	0.87	9,960	0.56	.....	.....	.....	.....	100,986	5.63	.....	.....	10,115	0.56	145,563	8.11	49
KANSAS.																
$604,284	$0.36	$717,658	$0.43	.....	.....	$25	(3)	$116,250	$0.07	$9,814	$0.01	$497,251	$0.29	$1,329,018	$0.79	50
6,870	0.28	20,113	0.82	.....	.....	.....	.....	.....	.....	.....	.....	3,950	0.16	24,000	0.99	51
3,455	0.27	2,447	0.19	.....	.....	.....	.....	.....	.....	.....	.....	10,575	0.84	414	0.03	52
11,856	0.38	2,247	0.07	.....	.....	.....	.....	.....	.....	.....	.....	12,658	0.42	3,496	0.12	53
1,223	0.12	12,906	1.29	.....	.....	.....	.....	1,419	0.14	.....	.....	9,175	0.91	10,263	1.02	54
4,661	0.25	15,583	0.84	.....	.....	.....	.....	921	0.05	.....	.....	339	0.02	5,245	0.28	55
9,000	0.36	415	0.02	.....	.....	.....	.....	.....	.....	.....	.....	.....	.....	26,395	1.05	56
9,145	0.45	3,014	0.15	.....	.....	.....	.....	.....	.....	.....	.....	125	0.01	13,878	0.69	57
10,059	0.47	1,544	0.07	.....	.....	.....	.....	.....	.....	.....	.....	643	0.03	12,999	0.61	58
2,502	0.35	8,692	1.23	.....	.....	.....	.....	2,087	0.30	.....	.....	4,800	0.68	5,398	0.76	59
4,602	0.42	1,886	0.17	.....	.....	.....	.....	.....	.....	.....	.....	5,418	0.50	13,517	1.24	60
13,863	0.36	22,079	0.57	.....	.....	.....	.....	1,479	0.04	.....	.....	557	0.01	9,541	0.25	61
.....	.....	3,342	0.81	.....	.....	.....	.....	.....	.....	.....	.....	234	0.06	.....	.....	62
1,311	0.30	5,136	1.18	.....	.....	.....	.....	727	0.17	.....	.....	6,440	1.47	30	0.01	63
4,453	0.28	19,983	1.26	.....	.....	.....	.....	.....	.....	.....	.....	3,970	0.25	9,916	0.63	64
5,205	0.27	10,149	0.52	.....	.....	.....	.....	516	0.03	.....	.....	990	0.05	15,449	0.80	65
2,285	0.15	10,782	0.71	.....	.....	.....	.....	.....	.....	.....	.....	1,462	0.10	3,000	0.20	66
292	0.07	4,156	0.99	.....	.....	.....	.....	572	0.14	.....	.....	7,165	1.71	2,008	0.48	67
7,894	0.25	2,156	0.07	.....	.....	.....	.....	.....	.....	.....	.....	3,425	0.11	59,000	1.85	68
8,507	0.17	24,291	0.47	.....	.....	.....	.....	2,903	0.06	.....	.....	796	0.02	19,575	0.38	69
2,948	0.42	8,158	1.16	.....	.....	.....	.....	888	0.13	.....	.....	1,508	0.21	1,500	0.21	70

[3] Less than one-half of 1 cent.

TABLE 6.—GOVERNMENTAL COST PAYMENTS OF

[For a text discussion

	COUNTY.	Population, estimated as of July 1, 1913.	GOVERNMENTAL COST PAYMENTS.		EXPENSES OF GENERAL DEPARTMENTS.									
					All general departments.		General government.		Protection to person and property.		Conservation of health and sanitation.		Highways.	
			Total.	Per capita.	Total.	Per capita.	Total.	Per capita.	Total.	Per capita.	Total.	Per capita.	Total.	Per capita.
	KANSAS—Continued.													
1	Dickinson	25,474	$88,735	$3.48	$72,817	$2.86	$28,792	$1.13	$5,465	$0.21	$597	$0.02	$9,426	$0.37
2	Doniphan	15,141	73,010	4.82	40,386	2.67	18,508	1.22	2,545	0.17	437	0.03	9,579	0.63
3	Douglas	25,615	72,882	2.85	54,990	2.15	27,633	1.08	5,822	0.23	301	0.01	5,033	0.20
4	Edwards	7,336	39,246	5.35	29,156	3.97	14,147	1.93	1,533	0.21	293	0.04	4,450	0.61
5	Elk	10,169	34,504	3.39	28,237	2.78	13,781	1.36	1,965	0.19	927	0.09	4,480	0.44
6	Ellis	12,758	53,150	4.17	44,950	3.52	20,058	1.57	5,594	0.44	698	0.05	8,130	0.64
7	Ellsworth	9,852	40,793	4.14	36,293	3.68	21,412	2.17	2,179	0.22	477	0.05	5,889	0.60
8	Finney	6,293	50,767	8.07	42,263	6.71	22,379	3.56	1,999	0.32	37	0.01	13,517	2.15
9	Ford	11,897	133,363	11.21	45,541	3.83	22,415	1.88	1,613	0.14	.....	.....	.....	.....
10	Franklin	21,075	58,329	2.77	45,357	2.15	23,493	1.11	2,346	0.11	295	0.01	5,344	0.25
11	Geary	10,100	32,317	3.20	27,421	2.71	18,839	1.87	2,050	0.20	198	0.02	2,019	0.20
12	Gove	4,291	20,205	4.71	18,605	4.34	9,853	2.30	3,073	0.72	341	0.08	806	0.19
13	Graham	8,028	40,348	5.03	33,330	4.15	17,588	2.19	7,218	0.90	371	0.05	1,571	0.20
14	Grant	920	12,311	13.38	7,458	8.11	4,746	5.16	.....	.....	5	(1)	.....	.....
15	Gray	3,068	20,008	6.52	14,467	4.72	9,220	3.01	1,086	0.35	145	0.05	1,544	0.50
16	Greeley	880	11,116	12.63	10,603	12.05	6,552	7.45	247	0.28	112	0.13	.....	.....
17	Greenwood	15,246	58,246	3.82	38,222	2.51	28,075	1.84	600	0.04	800	0.05	2,512	0.16
18	Hamilton	2,528	19,608	7.76	14,512	5.74	8,785	3.48	404	0.16	180	0.07	3,032	1.20
19	Harper	13,780	46,844	3.40	43,306	3.14	23,734	1.72	346	0.03	540	0.04	11,147	0.81
20	Harvey	19,269	65,865	3.42	46,103	2.39	20,008	1.04	3,133	0.16	821	0.04	2,438	0.13
21	Haskell	1,070	15,819	14.78	7,524	7.03	6,623	6.19	101	0.09	208	0.19	.....	.....
22	Hodgeman	3,044	22,919	7.53	15,314	5.03	9,864	3.24	905	0.30	155	0.05	.....	.....
23	Jackson	16,465	49,543	3.01	35,420	2.15	18,648	1.13	1,805	0.11	214	0.01	6,028	0.37
24	Jefferson	15,458	67,063	4.34	56,967	3.69	22,949	1.48	2,836	0.18	561	0.04	9,313	0.60
25	Jewell	17,006	82,490	4.85	41,221	2.42	25,666	1.51	3,553	0.21	373	0.02	2,776	0.16
26	Johnson	18,846	126,515	6.71	43,974	2.33	23,423	1.24	4,402	0.23	533	0.03	880	0.05
27	Kearny	2,447	20,799	8.50	12,447	5.09	9,220	3.77	400	0.16	235	0.10	904	0.41
28	Kingman	12,377	44,753	3.62	29,361	2.37	13,046	1.05	2,823	0.23	320	0.03	4,854	0.39
29	Kiowa	6,525	32,803	5.03	27,305	4.18	16,960	2.60	1,226	0.19	197	0.03	574	0.09
30	Labette	34,429	95,773	2.78	65,638	1.91	31,584	0.92	7,349	0.21	1,226	0.04	4,902	0.14
31	Lane	2,221	16,354	7.36	12,090	5.44	6,758	3.04	1,102	0.50	231	0.10	15	0.01
32	Leavenworth	40,331	216,319	5.36	95,509	2.37	49,974	1.24	8,409	0.21	981	0.02	6,691	0.17
33	Lincoln	10,168	44,560	4.38	32,132	3.16	16,893	1.66	1,803	0.18	285	0.03	6,794	0.67
34	Linn	16,123	44,562	2.76	28,644	1.78	20,480	1.27	551	0.03	220	0.01	2,215	0.14
35	Logan	3,222	23,478	7.29	21,735	6.75	12,469	3.87	1,729	0.54	166	0.05	121	0.04
36	Lyon	26,230	103,986	3.96	85,742	3.27	32,321	1.23	5,240	0.20	117	(1)	24,349	0.93
37	McPherson	20,721	48,943	2.36	44,342	2.14	24,253	1.17	2,532	0.12	1,116	0.05	2,185	0.11
38	Marion	22,686	59,867	2.64	39,774	1.75	23,245	1.02	2,373	0.10	401	0.02	3,242	0.14
39	Marshall	22,633	92,247	4.08	75,818	3.35	27,152	1.20	3,854	0.17	365	0.02	8,114	0.36
40	Meade	5,116	24,805	4.85	16,889	3.30	11,643	2.28	478	0.09	183	0.04	.....	.....
41	Miami	20,026	50,209	2.51	35,473	1.77	20,419	1.02	1,462	0.07	448	0.02	4,441	0.22
42	Mitchell	14,078	53,765	3.82	43,614	3.10	28,405	2.02	2,901	0.21	236	0.02	4,023	0.29
43	Montgomery	48,436	151,190	3.12	128,316	2.65	67,590	1.40	4,182	0.09	1,499	0.03	13,295	0.27
44	Morris	12,117	49,253	4.04	42,179	3.48	18,585	1.53	4,285	0.35	98	0.01	12,388	1.02
45	Morton	1,582	6,235	3.94	6,054	3.83	4,821	3.05	445	0.28	125	0.08	.....	.....
46	Nemaha	20,089	57,920	2.88	52,180	2.60	22,093	1.10	2,174	0.11	411	0.02	18,055	0.90
47	Neosho	22,829	68,169	2.99	54,942	2.41	29,455	1.29	4,634	0.20	328	0.01	1,510	0.07
48	Ness	6,113	32,780	5.36	26,018	4.26	11,983	1.96	3,795	0.62	132	0.02	1,574	0.26
49	Norton	10,264	63,473	6.18	41,187	4.01	16,639	1.62	2,123	0.21	501	0.05	952	0.09
50	Osage	20,422	45,159	2.21	43,159	2.11	21,269	1.04	3,120	0.15	836	0.04	8,294	0.41
51	Osborne	12,689	55,152	4.35	44,657	3.52	18,114	1.43	2,586	0.20	430	0.03	1,264	0.10
52	Ottawa	11,720	64,521	5.51	41,373	3.53	16,864	1.44	2,061	0.18	826	0.07	12,241	1.04
53	Pawnee	8,579	39,140	4.56	30,641	3.57	15,830	1.85	1,577	0.18	284	0.03	1,729	0.20
54	Phillips	13,172	87,209	6.62	26,926	2.04	16,158	1.23	2,057	0.16	201	0.02	2,228	0.17
55	Pottawatomie	16,778	56,202	3.35	48,311	2.88	24,771	1.48	1,485	0.09	1,150	0.07	7,763	0.46
56	Pratt	11,309	58,180	5.14	41,117	3.64	18,450	1.63	1,939	0.17	333	0.03	5,230	0.46
57	Rawlins	5,455	28,281	5.18	27,003	4.95	16,470	3.02	.....	.....	.....	.....	5,512	1.01
58	Reno	38,463	145,173	3.77	139,480	3.63	26,626	0.69	6,554	0.17	.....	.....	59,650	1.55
59	Republic	17,025	78,012	4.58	69,796	4.10	24,706	1.45	3,808	0.22	1,132	0.07	25,647	1.51
60	Rice	14,629	78,297	5.35	56,557	3.87	22,964	1.57	1,747	0.12	355	0.02	7,910	0.54
61	Riley	15,558	43,461	2.79	35,563	2.29	19,759	1.27	3,404	0.22	2,035	0.13	3,330	0.21
62	Rooks	10,625	41,801	3.93	32,931	3.10	17,991	1.69	4,754	0.45	201	0.02	202	0.02
63	Rush	7,952	33,641	4.23	23,171	2.91	11,770	1.48	4,059	0.51	202	0.03	2,240	0.28
64	Russell	11,362	48,691	4.29	42,191	3.71	16,812	1.48	1,646	0.14	267	0.02	10,163	0.89
65	Saline	20,852	82,085	3.94	69,821	3.35	32,322	1.55	6,229	0.30	590	0.03	2,740	0.13
66	Scott	2,354	16,155	6.86	16,155	6.86	8,392	3.56	476	0.20	393	0.17	511	0.22
67	Sedgewick	77,715	322,209	4.15	240,835	3.10	121,963	1.57	11,496	0.15	2,351	0.03	10,652	0.14
68	Seward	4,074	20,408	5.01	16,475	4.04	8,908	2.19	828	0.20	237	0.06	8	(1)
69	Shawnee	70,091	205,961	2.94	146,790	2.09	85,863	1.23	10,913	0.16	2,825	0.04	15,508	0.22
70	Sheridan	4,524	26,702	5.90	26,582	5.88	10,691	2.36	6,862	1.52	681	0.15	434	0.10
71	Sherman	4,183	31,393	7.50	20,900	5.00	11,829	2.83	956	0.23	199	0.05	.....	.....
72	Smith	15,661	38,154	2.44	38,154	2.44	22,539	1.44	4,182	0.27	365	0.02	2,242	0.14
73	Stafford	11,732	51,826	4.42	39,827	3.39	16,953	1.45	1,807	0.15	298	0.03	1,883	0.16
74	Stanton	696	7,318	10.51	6,082	8.74	5,198	7.47	141	0.20	3	(1)	.....	.....
75	Stevens	2,201	21,098	9.59	10,939	4.97	6,254	2.84	440	0.20	347	0.16	41	0.02

[1] Less than one-half of 1 cent.

COUNTIES, TOTAL AND PER CAPITA: 1913—Continued.

of this table, see page 71.]

EXPENSES OF GENERAL DEPARTMENTS—continued.										EXPENSES OF PUBLIC SERVICE ENTERPRISES.		INTEREST.		OUTLAYS.		
Charities, hospitals, and corrections.		Education.				Recreation.		Miscellaneous and general.								
		Schools.		Libraries.												
Total.	Per capita.	Total.	Per capita.	Total.	Per capita.	Total.	Per capita.	Total.	Per capita.	Total.	Per capita.	Total.	Per capita.	Total.	Per capita.	
KANSAS—Continued.																
$7,268	$0.29	$20,648	$0.81					$621	$0.02			$11,818	$0.46	$4,100	$0.16	1
7,246	0.48	2,071	0.14									23,654	1.56	8,970	0.59	2
9,707	0.38	2,371	0.09					4,123	0.16			10,000	0.39	7,892	0.31	3
2,282	0.31	5,534	0.75					917	0.12			7,494	1.02	2,596	0.35	4
3,639	0.36	2,483	0.24					962	0.09					6,267	0.62	5
7,754	0.61	2,042	0.16					674	0.05					8,200	0.64	6
3,527	0.36	2,108	0.21					701	0.07					4,500	0.46	7
2,598	0.41	1,733	0.28									4,554	0.72	3,950	0.63	8
6,279	0.53	11,570	0.97					3,664	0.31			6,886	0.58	80,936	6.80	9
7,329	0.35	3,893	0.18					2,657	0.13			5,564	0.26	7,408	0.35	10
3,095	0.31	1,220	0.12									980	0.10	3,916	0.39	11
2,200	0.51	1,714	0.40					618	0.14					1,600	0.37	12
3,272	0.41	1,915	0.24					1,395	0.17			5,430	0.68	1,588	0.20	13
		1,120	1.22					1,587	1.72			4,853	5.27			14
732	0.24	924	0.30					816	0.27			5,541	1.81			15
1,114	1.27	1,510	1.72					1,068	1.21			440	0.50	73	0.08	16
3,557	0.23	2,669	0.18									9,435	0.62	10,589	0.69	17
256	0.10	150	0.06					1,705	0.67			5,096	2.02			18
5,612	0.41	1,927	0.14									1,275	0.09	2,263	0.16	19
3,721	0.19	14,564	0.76					1,418	0.07			62	(1)	19,700	1.02	20
11	0.01	186	0.17					395	0.37			8,295	7.75			21
836	0.27	3,083	1.01			$25	$0.01	446	0.15			4,563	1.50	3,042	1.00	22
5,345	0.32	3,380	0.21									3,775	0.23	10,348	0.63	23
5,121	0.33	16,187	1.05									745	0.05	9,351	0.60	24
6,065	0.36	2,348	0.14					440	0.03					41,269	2.43	25
8,067	0.43	4,560	0.24					2,109	0.11			9,651	0.51	72,890	3.87	26
859	0.35	257	0.11					482	0.20			8,225	3.36	127	0.05	27
6,671	0.54	836	0.07					811	0.07			15,392	1.24			28
2,669	0.41	4,584	0.70					1,095	0.17			5,088	0.78	410	0.06	29
6,475	0.19	12,308	0.36					1,794	0.05					30,135	0.88	30
132	0.06	3,183	1.43					669	0.30			4,264	1.92			31
25,340	0.63	3,126	0.08					1,008	0.02			35,074	0.87	85,736	2.13	32
2,262	0.22	2,572	0.25					1,523	0.15			4,128	0.41	8,300	0.82	33
2,367	0.15	2,811	0.17											15,918	0.99	34
1,924	0.60	4,720	1.46					606	0.19	$1,693	$0.53	50	0.02			35
9,716	0.37	13,027	0.50					972	0.04			6,244	0.24	12,000	0.46	36
7,797	0.38	2,732	0.13					3,727	0.18					4,601	0.22	37
4,281	0.19	2,642	0.12					3,590	0.16			12,570	0.55	7,523	0.33	38
9,080	0.40	27,253	1.20									3,239	0.14	13,190	0.58	39
3,721	0.73	425	0.08					439	0.09			7,916	1.55			40
4,101	0.20	2,486	0.12					2,116	0.11					14,736	0.74	41
4,270	0.30	3,298	0.23					481	0.03					10,151	0.72	42
21,696	0.45	20,054	0.41									8,230	0.17	14,644	0.30	43
3,527	0.29	2,756	0.23					540	0.04			2,574	0.21	4,500	0.37	44
7	(1)	100	0.06					556	0.35			181	0.11			45
5,803	0.29	3,644	0.18											5,740	0.29	46
5,411	0.24	11,704	0.51					1,900	0.08					13,227	0.58	47
2,030	0.33	6,121	1.00					383	0.06			4,104	0.67	2,658	0.43	48
5,885	0.57	14,247	1.39					840	0.08	6,537	0.64	949	0.09	14,800	1.44	49
5,439	0.27	2,774	0.14					1,427	0.07					2,000	0.10	50
3,529	0.28	17,922	1.41					812	0.06			1,500	0.12	8,995	0.71	51
5,278	0.45	2,710	0.23					1,393	0.12					23,148	1.98	52
9,635	1.12	538	0.06					1,048	0.12			330	0.04	8,169	0.95	53
3,508	0.27	2,312	0.18					462	0.04					60,283	4.58	54
7,429	0.44	5,713	0.34									128	0.01	7,763	0.46	55
2,516	0.22	11,481	1.02					1,168	0.10			8,420	0.74	8,643	0.76	56
5,021	0.92											1,278	0.23			57
23,111	0.60	23,539	0.61									5,159	0.13	534	0.01	58
4,243	0.25	9,343	0.55					917	0.05					8,216	0.48	59
4,904	0.34	17,981	1.23					696	0.05			3,720	0.25	18,020	1.23	60
4,917	0.32	2,118	0.14									3,250	0.21	4,648	0.30	61
2,550	0.24	6,358	0.60					875	0.08			2,796	0.26	6,074	0.57	62
2,433	0.31	1,790	0.23					677	0.09			4,020	0.51	6,450	0.81	63
4,501	0.40	8,177	0.72					625	0.06					6,500	0.57	64
6,317	0.30	19,891	0.95					1,732	0.08			9,697	0.47	2,567	0.12	65
1,061	0.45	4,521	1.92					801	0.34							66
47,703	0.61	23,222	0.30					23,448	0.30			10,347	0.13	71,027	0.91	67
692	0.17	5,089	1.25					713	0.18			3,821	0.94	112	0.03	68
23,510	0.34	5,069	0.07					3,102	0.04			8,300	0.12	50,871	0.73	69
1,500	0.33	5,253	1.16					1,161	0.26					120	0.03	70
1,274	0.30	4,955	1.18					1,687	0.40	1,584	0.38	851	0.20	8,058	1.93	71
4,381	0.28	2,782	0.18					1,663	0.11							72
2,300	0.20	14,966	1.28					1,620	0.14			6,353	0.54	5,646	0.48	73
		133	0.19					607	0.87			1,236	1.78			74
1,440	0.65	1,542	0.70					875	0.40			4,462	2.03	5,697	2.59	75

TABLE 6.—GOVERNMENTAL COST PAYMENTS OF

[For a text discussion

	COUNTY.	Population, estimated as of July 1, 1913.	GOVERNMENTAL COST PAYMENTS.		EXPENSES OF GENERAL DEPARTMENTS.									
					All general departments.		General government.		Protection to person and property.		Conservation of health and sanitation.		Highways.	
			Total.	Per capita.	Total.	Per capita.	Total.	Per capita.	Total.	Per capita.	Total.	Per capita.	Total.	Per capita.
	KANSAS—Continued.													
1	Sumner	29,248	$129,260	$4.42	$95,159	$3.25	$45,326	$1.55	$2,431	$0.08	$243	$0.01	$12,423	$0.42
2	Thomas	3,704	30,465	8.22	25,874	6.99	11,845	3.20	3,823	1.03	442	0.12	.....	.....
3	Trego	4,390	59,460	13.54	31,379	7.15	12,321	2.81	9,844	2.24	218	0.05	614	0.14
4	Wabaunsee	12,185	54,780	4.50	47,591	3.91	16,839	1.38	2,830	0.23	587	0.05	9,325	0.77
5	Wallace	2,184	16,983	7.78	15,974	7.31	8,847	4.05	1,186	0.54	263	0.12	634	0.29
6	Washington	20,007	54,161	2.71	45,355	2.27	25,780	1.29	2,166	0.11	488	0.02	7,875	0.39
7	Wichita	1,507	13,588	9.02	10,488	6.96	6,983	4.63	.....	.....	170	0.11	.....	.....
8	Wilson	18,703	45,608	2.44	45,233	2.42	20,717	1.11	2,568	0.14	447	0.02	733	0.04
9	Woodson	10,110	32,456	3.21	29,355	2.90	17,836	1.76	208	0.02	839	0.08	4,298	0.43
10	Wyandotte	105,080	467,214	4.45	248,544	2.37	148,676	1.41	16,814	0.16	1,110	0.01	35,924	0.34
	KENTUCKY.													
11	Total	2,336,277	$8,792,640	$3.76	$7,098,094	$3.04	$1,121,536	$0.48	$280,290	$0.12	$127,524	$0.05	$1,545,709	$0.66
12	Adair	17,027	39,463	2.32	36,205	2.13	3,626	0.21	998	0.06	638	0.04	1,151	0.07
13	Allen	14,955	50,000	3.34	40,822	2.73	5,434	0.36	3,007	0.20	694	0.05	2,056	0.14
14	Anderson	10,176	51,001	5.01	39,988	3.93	5,777	0.57	1,042	0.10	537	0.05	9,099	0.89
15	Ballard	13,317	85,648	6.43	68,522	5.15	11,666	0.88	1,241	0.09	653	0.05	14,766	1.11
16	Barren	25,974	90,670	3.49	78,624	3.03	6,305	0.24	2,790	0.11	1,019	0.04	22,377	0.86
17	Bath	[2] 13,988	57,482	4.12	40,247	2.88	5,040	0.36	1,071	0.08	617	0.04	3,007	0.21
18	Bell	32,587	67,054	2.06	54,981	1.69	7,527	0.23	3,746	0.11	330	0.01	5,438	0.17
19	Boone	[2] 9,420	46,634	4.95	38,384	4.08	4,243	0.45	537	0.06	319	0.03	9,668	1.03
20	Bourbon	[2] 17,462	116,952	6.70	59,334	3.40	11,515	0.66	4,403	0.25	619	0.04	7,350	0.42
21	Boyd	24,941	94,860	3.80	54,256	2.17	15,018	0.60	827	0.03	.....	.....	17,155	0.69
22	Boyle	14,945	63,123	4.22	59,551	3.98	9,416	0.63	335	0.02	271	0.02	15,274	1.02
23	Bracken	[2] 10,308	43,521	4.22	35,193	3.41	4,672	0.45	785	0.08	314	0.03	9,406	0.91
24	Breathitt	18,586	54,217	2.92	44,116	2.37	5,308	0.29	2,497	0.13	434	0.02	2,025	0.11
25	Breckinridge	21,196	78,545	3.71	64,991	3.07	7,754	0.37	2,841	0.13	215	0.01	10,759	0.51
26	Bullitt	[2] 9,487	55,749	5.88	45,413	4.79	8,101	0.85	1,360	0.14	709	0.07	14,584	1.54
27	Butler	[2] 15,805	54,798	3.47	47,500	3.01	3,575	0.23	767	0.05	603	0.04	11,467	0.73
28	Caldwell	[2] 14,063	56,931	4.05	53,301	3.79	8,364	0.59	1,105	0.08	385	0.03	14,965	1.06
29	Calloway	20,593	84,412	4.10	71,133	3.45	14,352	0.70	1,273	0.06	1,073	0.05	9,652	0.47
30	Campbell	61,042	121,118	1.98	92,468	1.51	17,468	0.29	3,940	0.06	2,261	0.04	31,021	0.51
31	Carlisle	[2] 9,048	38,626	4.27	37,234	4.12	6,667	0.74	1,581	0.17	659	0.07	11,761	1.30
32	Carroll	[2] 8,110	39,996	4.93	28,564	3.52	4,294	0.53	865	0.11	267	0.03	6,371	0.79
33	Carter	22,532	58,469	2.59	55,003	2.44	5,297	0.24	2,406	0.11	622	0.03	7,841	0.35
34	Casey	15,589	45,732	2.93	41,807	2.68	2,954	0.19	1,919	0.12	150	0.01	7,029	0.45
35	Christian	39,132	162,139	4.14	114,689	2.93	27,338	0.70	4,109	0.11	1,583	0.04	28,107	0.72
36	Clark	18,407	105,511	5.73	67,589	3.67	7,873	0.43	2,049	0.11	370	0.02	33,175	1.80
37	Clay	18,576	49,550	2.67	42,024	2.26	2,448	0.13	2,008	0.11	.....	.....	2,442	0.13
38	Clinton	8,244	20,503	2.49	18,366	2.23	1,994	0.24	520	0.06	235	0.03	390	0.05
39	Crittenden	[2] 13,296	50,239	3.78	46,946	3.53	8,859	0.67	1,264	0.10	276	0.02	5,883	0.44
40	Cumberland	10,132	29,347	2.90	25,810	2.55	4,125	0.41	1,767	0.17	125	0.01	70	0.01
41	Daviess	41,784	180,174	4.31	127,230	3.04	26,444	0.63	3,884	0.09	1,364	0.03	32,387	0.78
42	Edmonson	10,594	27,434	2.59	24,986	2.36	1,083	0.10	630	0.06	352	0.03	2,338	0.22
43	Elliott	[2] 9,814	24,486	2.49	22,183	2.26	3,517	0.36	398	0.04	265	0.03	2,126	0.22
44	Estill	12,469	36,294	2.91	28,381	2.28	4,339	0.35	1,538	0.12	285	0.02	1,697	0.14
45	Fayette	49,547	244,870	4.94	181,718	3.67	58,735	1.19	6,824	0.14	1,500	0.03	38,310	0.77
46	Fleming	[2] 16,066	75,386	4.69	63,698	3.96	4,636	0.29	1,376	0.08	454	0.03	14,627	0.91
47	Floyd	19,621	50,618	2.58	39,350	2.01	4,647	0.24	1,507	0.08	840	0.04	3,321	0.17
48	Franklin	21,225	90,729	4.27	60,905	2.87	11,712	0.55	4,441	0.21	1,613	0.08	17,552	0.83
49	Fulton	14,948	69,867	4.67	44,336	2.97	11,816	0.79	739	0.05	350	0.02	3,347	0.22
50	Gallatin	[2] 4,697	29,762	6.34	24,020	5.11	2,869	0.61	285	0.06	340	0.07	6,002	1.28
51	Garrard	[2] 11,894	62,428	5.25	44,146	3.71	3,255	0.27	924	0.08	200	0.02	16,438	1.38
52	Grant	[2] 10,581	53,160	5.02	43,719	4.13	4,721	0.45	1,542	0.15	927	0.09	8,108	0.77
53	Graves	33,648	158,161	4.70	144,910	4.31	21,144	0.63	2,389	0.07	2,061	0.06	57,402	1.71
54	Grayson	19,984	70,620	3.53	61,588	3.08	5,063	0.25	2,632	0.13	1,066	0.05	11,491	0.58
55	Green	[2] 11,871	30,787	2.59	26,036	2.19	3,920	0.33	707	0.06	200	0.02	441	0.04
56	Greenup	19,463	52,818	2.71	40,447	2.08	5,257	0.27	125	0.01	25	(1)	4,537	0.23
57	Hancock	[2] 8,512	36,754	4.32	31,766	3.73	4,328	0.51	623	0.07	278	0.03	7,042	0.83
58	Hardin	[2] 22,696	111,099	4.89	89,750	3.95	5,235	0.23	2,235	0.10	623	0.03	26,063	1.15
59	Harlan	10,800	43,051	3.99	29,388	2.72	3,108	0.29	1,893	0.18	.....	.....	27	(1)
60	Harrison	[2] 16,873	75,368	4.47	49,298	2.92	5,130	0.30	1,597	0.09	624	0.04	8,371	0.50
61	Hart	[2] 18,173	74,909	4.12	44,988	2.48	7,816	0.43	1,640	0.09	656	0.04	2,864	0.16
62	Henderson	[2] 29,352	143,947	4.90	122,792	4.18	25,813	0.88	2,172	0.07	2,234	0.08	41,782	1.42
63	Henry	[2] 13,716	61,807	4.51	48,744	3.55	6,461	0.47	993	0.07	1,151	0.08	21,158	1.54
64	Hickman	11,750	75,063	6.39	56,562	4.81	8,137	0.69	1,195	0.10	1,270	0.11	10,655	0.91
65	Hopkins	35,360	147,727	4.18	145,796	4.12	23,237	0.66	2,940	0.08	1,315	0.04	47,204	1.33
66	Jackson	10,789	25,839	2.39	25,735	2.39	2,903	0.27	1,239	0.11	.....	.....	353	0.03
67	Jefferson	272,786	942,678	3.46	704,524	2.58	178,009	0.65	77,627	0.28	50,063	0.18	153,131	0.56
68	Jessamine	12,835	64,000	4.99	49,858	3.88	5,436	0.42	1,096	0.09	453	0.04	23,435	1.83
69	Johnson	18,700	55,673	2.98	51,123	2.73	4,974	0.27	384	0.02	629	0.03	6,111	0.33
70	Kenton	72,553	204,475	2.82	132,543	1.83	28,326	0.39	4,610	0.06	3,339	0.05	44,041	0.61
71	Knott	11,468	34,986	3.05	31,611	2.76	3,866	0.34	998	0.09	284	0.02	919	0.08

[1] Less than one-half of 1 cent.

COUNTIES, TOTAL AND PER CAPITA: 1913—Continued.

of this table, see page 71.]

EXPENSES OF GENERAL DEPARTMENTS—continued.										EXPENSES OF PUBLIC SERVICE ENTERPRISES.		INTEREST.		OUTLAYS.		
Charities, hospitals, and corrections.		Education.				Recreation.		Miscellaneous and general.								
		Schools.		Libraries.												
Total.	Per capita.	Total.	Per capita.	Total.	Per capita.	Total.	Per capita.	Total.	Per capita.	Total.	Per capita.	Total.	Per capita.	Total.	Per capita.	
KANSAS—Continued.																
$8,963	$0.31	$23,702	$0.81					$2,071	$0.07			$11,713	$0.40	$22,388	$0.77	1
1,418	0.38	7,168	1.94					1,178	0.32			4,591	1.24			2
1,677	0.38	5,756	1.31					949	0.22			190	0.04	27,891	6.35	3
2,156	0.18	15,113	1.24					741	0.06			3,189	0.26	4,000	0.33	4
618	0.28	3,704	1.70					722	0.33					1,009	0.46	5
6,020	0.30	3,026	0.15									2,377	0.12	6,429	0.32	6
198	0.13	2,252	1.49					885	0.59			3,100	2.06			7
4,096	0.22	16,319	0.87					353	0.02					375	0.02	8
4,358	0.43	1,826	0.18											3,101	0.31	9
42,800	0.41	2,738	0.03					482	(1)			73,854	0.70	144,816	1.38	10
KENTUCKY.																
$522,740	$0.22	$3,478,976	$1.49	$1,195	(1)	$200	(1)	$19,924	$0.01			$211,086	$0.09	$1,483,460	$0.64	11
3,093	0.18	26,575	1.56					124	0.01					3,258	0.19	12
2,265	0.15	27,366	1.83									4,508	0.30	1,670	0.31	13
2,271	0.22	20,892	2.05					370	0.04			1,368	0.13	9,645	0.95	14
2,837	0.21	33,407	2.51					3,952	0.30			531	0.04	16,595	1.25	15
2,788	0.11	43,078	1.66					267	0.01					12,046	0.46	16
1,513	0.11	28,761	2.06					238	0.02			2,055	0.15	15,180	1.09	17
4,768	0.15	33,172	1.02									463	0.01	11,610	0.36	18
3,225	0.34	20,392	2.16									174	0.02	8,076	0.86	19
7,252	0.42	28,195	1.61									4,807	0.28	52,811	3.02	20
5,718	0.23	15,226	0.61					312	0.01			2,652	0.11	37,952	1.52	21
4,080	0.27	30,175	2.02									420	0.03	3,152	0.21	22
3,061	0.30	16,813	1.63					142	0.01			1,675	0.16	6,653	0.65	23
999	0.05	32,701	1.76					152	0.01			1,811	0.10	8,290	0.45	24
2,772	0.13	40,650	1.92									1,232	0.06	12,322	0.58	25
1,259	0.13	19,400	2.04									2,501	0.26	7,835	0.83	26
1,571	0.10	29,517	1.87											7,298	0.46	27
2,363	0.17	26,119	1.86									666	0.05	2,964	0.21	28
2,468	0.12	42,315	2.05									445	0.02	12,834	0.62	29
13,869	0.23	23,631	0.39					278	(1)			120	(1)	28,530	0.47	30
470	0.05	16,096	1.78											1,392	0.15	31
2,238	0.28	14,258	1.76					271	0.03			2,730	0.34	8,702	1.07	32
2,439	0.11	35,044	1.56					1,354	0.06			1,342	0.06	2,124	0.09	33
3,015	0.19	26,740	1.72											3,925	0.25	34
2,823	0.07	50,729	1.30									14,149	0.36	33,301	0.85	35
4,475	0.24	19,504	1.06					143	0.01			3,350	0.18	34,572	1.88	36
1,455	0.08	33,671	1.81											7,526	0.41	37
1,343	0.16	13,807	1.67					77	0.01			15	(1)	2,122	0.26	38
2,585	0.19	28,079	2.11									379	0.03	2,914	0.22	39
1,522	0.15	18,084	1.78					117	0.01			160	0.02	3,377	0.33	40
11,821	0.28	51,330	1.23									520	0.01	52,424	1.25	41
356	0.03	20,227	1.91											2,448	0.23	42
327	0.03	15,550	1.58									365	0.04	1,938	0.20	43
3,110	0.25	17,412	1.40									826	0.07	7,087	0.57	44
32,029	0.65	43,125	0.87	1,195	$0.02							21,500	0.43	41,652	0.84	45
6,013	0.37	36,105	2.25					487	0.03			686	0.04	11,002	0.68	46
907	0.05	27,086	1.38					982	0.05			3,227	0.16	8,041	0.41	47
3,001	0.14	22,319	1.05					267	0.01			13,020	0.61	16,804	0.79	48
2,479	0.17	25,605	1.71									140	0.01	25,391	1.70	49
2,372	0.51	11,924	2.54					228	0.05			2,412	0.51	3,330	0.71	50
1,457	0.12	21,872	1.84									1,000	0.08	17,282	1.45	51
4,621	0.44	23,800	2.25									5,366	0.51	4,075	0.38	52
4,952	0.15	56,962	1.69											13,251	0.39	53
1,760	0.09	39,576	1.98											9,032	0.45	54
1,500	0.13	19,027	1.60					241	0.02					4,751	0.40	55
1,971	0.10	28,532	1.47									112	0.01	12,259	0.63	56
1,388	0.16	18,107	2.13									204	0.02	4,784	0.56	57
4,053	0.18	51,179	2.25					362	0.02			1,123	0.05	20,226	0.89	58
3,090	0.29	21,270	1.97											13,663	1.27	59
5,470	0.32	27,851	1.65					255	0.02			2,760	0.16	23,310	1.38	60
1,534	0.08	29,892	1.64					586	0.03			384	0.02	29,537	1.63	61
3,356	0.11	47,435	1.62									325	0.01	20,830	0.71	62
2,756	0.20	15,766	1.15					459	0.03			780	0.06	12,283	0.90	63
2,160	0.18	33,145	2.82									1,371	0.12	17,130	1.46	64
6,506	0.18	64,594	1.83									567	0.02	1,364	0.04	65
430	0.04	20,810	1.93											104	0.01	66
146,652	0.54	99,042	0.36									1,931	0.01	236,223	0.87	67
3,563	0.28	15,741	1.23					134	0.01			1,974	0.15	12,168	0.95	68
1,998	0.11	37,027	1.98									3,734	0.20	816	0.04	69
21,896	0.30	30,200	0.42					131	(1)			12,447	0.17	59,485	0.82	70
3,118	0.27	22,379	1.95					47	(1)					3,375	0.29	71

[1] Population enumerated as of Apr. 15, 1910; decrease since 1900; no estimate made.

TABLE 6.—GOVERNMENTAL COST PAYMENTS OF

[For a text discussion

	COUNTY.	Population, estimated as of July 1, 1913.	GOVERNMENTAL COST PAYMENTS.		EXPENSES OF GENERAL DEPARTMENTS.									
					All general departments.		General government.		Protection to person and property.		Conservation of health and sanitation.		Highways.	
			Total.	Per capita.	Total.	Per capita.	Total.	Per capita.	Total.	Per capita.	Total.	Per capita.	Total.	Per capita.
	KENTUCKY—Continued.													
1	Knox	23,656	$65,827	$2.78	$58,879	$2.49	$6,893	$0.29	$1,806	$0.08	$1,861	$0.08	$7,105	$0.30
2	Larue	[1] 10,701	32,110	3.00	29,145	2.72	4,463	0.42	518	0.05	375	0.04	4,952	0.46
3	Laurel	20,612	63,477	3.08	54,580	2.65	2,765	0.13	2,228	0.11	.....	.....	6,909	0.34
4	Lawrence	20,215	61,183	3.03	61,039	3.02	5,700	0.28	1,019	0.05	282	0.01	8,284	0.41
5	Lee	10,032	30,499	3.04	28,849	2.88	4,254	0.42	1,352	0.13	192	0.02	289	0.03
6	Leslie	9,698	27,610	2.85	22,908	2.36	2,769	0.29	1,262	0.13	178	0.02	487	0.05
7	Letcher	11,094	33,898	3.06	29,116	2.62	1,424	0.13	79	0.01	182	0.02	4,077	0.37
8	Lewis	[1] 16,887	48,317	2.86	44,403	2.63	3,013	0.18	218	0.01	361	0.02	11,218	0.66
9	Lincoln	18,168	66,126	3.64	57,311	3.15	3,663	0.20	1,170	0.06	489	0.03	18,163	1.00
10	Livingston	[1] 10,627	54,448	5.12	48,148	4.53	8,997	0.85	1,099	0.10	501	0.05	7,338	0.69
11	Logan	[1] 24,977	87,984	3.52	74,984	3.00	7,788	0.31	1,174	0.05	476	0.02	12,786	0.51
12	Lyon	9,455	36,657	3.88	31,604	3.34	7,501	0.79	615	0.07	325	0.03	3,677	0.39
13	McCracken	37,121	160,132	4.31	113,900	3.07	35,293	0.95	5,877	0.16	1,257	0.03	36,389	0.98
14	McCreary	(3)	10,353	(4)	8,453	(4)	3,225	(4)	1,701	(4)	.....	.....	394	(4)
15	McLean	13,498	42,882	3.18	36,187	2.68	3,742	0.28	716	0.05	582	0.04	6,889	0.51
16	Madison	27,387	104,831	3.83	74,654	2.73	9,076	0.33	2,717	0.10	298	0.01	21,120	0.77
17	Magoffin	14,189	33,525	2.36	30,595	2.16	3,288	0.23	1,336	0.09	255	0.02	916	0.06
18	Marion	16,343	58,083	3.55	57,333	3.51	14,072	0.86	.....	.....	360	0.02	16,108	0.99
19	Marshall	16,445	63,213	3.84	52,416	3.19	9,605	0.58	1,187	0.07	420	0.03	13,878	0.84
20	Martin	7,782	20,905	2.69	18,765	2.41	3,086	0.40	546	0.07	122	0.02	328	0.04
21	Mason	[1] 18,611	96,056	5.16	88,676	4.76	7,434	0.40	2,941	0.16	521	0.03	25,707	1.38
22	Meade	[1] 9,783	43,816	4.48	37,137	3.80	7,863	0.80	490	0.05	740	0.08	4,125	0.42
23	Menifee	[1] 6,153	16,435	2.67	16,313	2.65	2,101	0.34	396	0.06	4	(2)	478	0.08
24	Mercer	[1] 14,063	87,396	6.21	40,910	2.91	9,167	0.65	368	0.03	1,042	0.07	2,100	0.15
25	Metcalfe	10,604	29,257	2.76	22,704	2.14	2,831	0.27	683	0.06	855	0.08	486	0.05
26	Monroe	13,860	33,314	2.40	26,641	1.92	3,775	0.27	1,003	0.07	929	0.07	731	0.05
27	Montgomery	12,878	63,186	4.91	55,591	4.32	10,123	0.79	1,017	0.08	262	0.02	17,884	1.39
28	Morgan	17,385	48,499	2.79	41,688	2.40	5,790	0.33	2,146	0.12	534	0.03	2,163	0.12
29	Muhlenberg	31,149	83,116	2.67	82,022	2.63	9,323	0.30	13,758	0.44	1,882	0.06	5,102	0.16
30	Nelson	16,907	104,190	6.16	92,070	5.45	11,419	0.68	3,376	0.20	979	0.06	43,989	2.60
31	Nicholas	[1] 10,601	47,859	4.51	38,156	3.60	6,907	0.65	1,442	0.14	282	0.03	8,458	0.80
32	Ohio	27,758	94,654	3.41	72,200	2.60	3,672	0.13	1,650	0.06	733	0.03	19,605	0.71
33	Oldham	7,303	51,389	7.04	42,654	5.84	4,431	0.61	545	0.07	580	0.08	15,880	2.17
34	Owen	[1] 14,248	65,525	4.60	46,458	3.26	6,603	0.46	1,210	0.08	620	0.04	8,512	0.60
35	Owsley	8,336	21,900	2.63	18,570	2.23	2,221	0.27	963	0.12	171	0.02	638	0.08
36	Pendleton	[1] 11,985	57,099	4.76	40,300	3.36	3,962	0.33	1,599	0.13	621	0.05	9,589	0.80
37	Perry	12,221	37,319	3.05	31,893	2.61	5,960	0.49	2,340	0.19	205	0.02	184	0.02
38	Pike	34,599	120,344	3.48	99,719	2.88	9,637	0.28	739	0.02	1,123	0.03	10,063	0.29
39	Powell	[1] 6,268	17,869	2.85	17,332	2.77	2,130	0.34	257	0.04	151	0.02	2,081	0.33
40	Pulaski	[5] 37,510	101,206	(4)	100,047	(4)	5,999	(4)	1,868	(4)	870	(4)	25,425	(4)
41	Robertson	[1] 4,121	20,169	4.89	14,064	3.41	2,232	0.54	438	0.11	77	0.02	1,378	0.33
42	Rockcastle	15,140	47,300	3.12	40,617	2.68	3,006	0.20	1,822	0.12	250	0.02	2,980	0.20
43	Rowan	9,814	25,339	2.58	23,393	2.38	3,841	0.39	1,471	0.15	407	0.04	1,048	0.11
44	Russell	11,240	36,593	3.26	30,788	2.74	4,195	0.37	1,081	0.10	407	0.04	764	0.07
45	Scott	[1] 16,956	79,960	4.72	65,862	3.88	8,605	0.51	2,449	0.14	1,013	0.06	25,799	1.52
46	Shelby	[1] 18,041	96,944	5.37	85,409	4.73	8,944	0.50	208	0.01	681	0.04	25,586	1.42
47	Simpson	[1] 11,460	73,375	6.40	55,405	4.84	7,625	0.67	694	0.06	150	0.01	17,267	1.51
48	Spencer	7,618	37,597	4.94	33,698	4.42	4,609	0.61	694	0.09	620	0.08	8,574	1.13
49	Taylor	12,248	26,993	2.20	26,939	2.20	3,659	0.30	1,604	0.13	162	0.01	1,522	0.12
50	Todd	[1] 16,488	64,767	3.93	63,812	3.87	4,467	0.27	1,200	0.07	1,900	0.12	14,994	0.91
51	Trigg	14,690	72,372	4.93	70,645	4.81	9,576	0.65	2,013	0.14	.....	.....	11,329	0.77
52	Trimble	[1] 6,512	19,183	2.95	15,703	2.41	1,963	0.30	414	0.06	206	0.03	4,024	0.62
53	Union	[1] 19,886	102,042	5.13	91,149	4.59	21,256	1.07	1,775	0.09	1,838	0.09	18,950	0.95
54	Warren	30,775	111,473	3.62	101,593	3.30	20,401	0.66	2,907	0.09	.....	.....	33,099	1.08
55	Washington	[1] 13,940	56,152	4.03	53,070	3.81	7,772	0.56	1,000	0.07	311	0.02	16,586	1.19
56	Wayne	[5] 18,370	52,892	(4)	50,447	(4)	5,535	(4)	1,532	(4)	696	(4)	6,342	(4)
57	Webster	21,258	86,137	4.05	71,253	3.35	13,055	0.61	1,537	0.07	4,058	0.19	7,495	0.35
58	Whitley	[5] 34,244	92,467	(4)	80,095	(4)	8,323	(4)	4,413	(4)	1,640	(4)	8,856	(4)
59	Wolfe	10,220	24,623	2.41	24,686	2.39	1,480	0.14	1,484	0.15	347	0.03	461	0.05
60	Woodford	[1] 12,571	76,513	6.09	60,224	4.79	6,080	0.48	1,907	0.15	402	0.03	26,579	2.11

[1] Population enumerated as of Apr. 15, 1910; decrease since 1900; no estimate made.
[2] Less than one-half of 1 cent.
[3] Population not estimated; McCreary County organized in 1912 from parts of Pulaski, Wayne, and Whitley Counties.

COUNTIES, TOTAL AND PER CAPITA: 1913—Continued.

of this table, see page 71.]

EXPENSES OF GENERAL DEPARTMENTS—continued.										EXPENSES OF PUBLIC SERVICE ENTERPRISES.		INTEREST.		OUTLAYS.		
Charities, hospitals, and corrections.		Education.				Recreation.		Miscellaneous and general.								
		Schools.		Libraries.												
Total.	Per capita.	Total.	Per capita.	Total.	Per capita.	Total.	Per capita.	Total.	Per capita.	Total.	Per capita.	Total.	Per capita.	Total.	Per capita.	
KENTUCKY—Continued.																
$1,877	$0.08	$39,337	$1.66											$6,948	$0.29	1
1,085	0.10	17,541	1.64					$211	$0.02			$489	$0.05	2,476	0.23	2
1,125	0.05	41,553	2.02									216	0.01	8,681	0.42	3
667	0.03	44,720	2.21					367	0.02			144	0.01			4
1,714	0.17	20,764	2.07					284	0.03			560	0.06	1,090	0.11	5
1,228	0.13	16,695	1.72					289	0.03					4,702	0.48	6
519	0.05	22,835	2.06											4,782	0.43	7
3,758	0.22	25,835	1.53									150	0.01	3,764	0.22	8
4,358	0.24	29,468	1.62									2,327	0.13	6,488	0.36	9
2,863	0.27	27,350	2.57									41	(2)	6,259	0.59	10
950	0.04	51,810	2.07									4,476	0.18	8,524	0.34	11
2,600	0.27	16,786	1.78					100	0.01					5,053	0.53	12
13,115	0.35	21,969	0.59									25,300	0.68	20,932	0.56	13
467	(4)	2,666	(4)											1,900	(4)	14
566	0.04	23,692	1.76									192	0.01	6,503	0.48	15
3,810	0.14	37,061	1.35					572	0.02			5,815	0.21	24,362	0.89	16
724	0.05	23,909	1.69					167	0.01			1,529	0.10	1,401	0.10	17
1,938	0.12	24,855	1.52											750	0.05	18
1,146	0.07	26,180	1.59									116	0.01	10,681	0.65	19
852	0.11	13,831	1.78											2,140	0.27	20
12,127	0.65	39,132	2.10					814	0.04			3,095	0.17	4,285	0.23	21
1,596	0.16	22,323	2.28									850	0.09	5,829	0.60	22
518	0.08	12,791	2.08					25	(2)					122	0.02	23
4,100	0.29	23,847	1.70					286	0.02			4,870	0.35	41,616	2.96	24
271	0.03	17,278	1.63					300	0.03					6,553	0.62	25
1,136	0.08	19,060	1.38					7	(2)					6,673	0.48	26
5,012	0.39	20,830	1.62					463	0.04			278	0.02	7,317	0.57	27
1,972	0.11	28,736	1.65					347	0.02					6,811	0.39	28
3,719	0.12	48,238	1.55									94	(2)	1,000	0.03	29
1,717	0.10	30,248	1.79					342	0.02			2,329	0.14	9,791	0.58	30
1,821	0.17	19,125	1.80					121	0.01			960	0.09	8,743	0.82	31
1,939	0.07	44,601	1.61									414	0.01	22,040	0.79	32
1,242	0.17	19,901	2.73					75	0.01					8,735	1.20	33
1,932	0.14	27,331	1.92					250	0.02			8,942	0.63	10,125	0.71	34
885	0.11	13,692	1.64											3,330	0.40	35
2,368	0.20	21,934	1.83					227	0.02			4,698	0.39	12,101	1.01	36
891	0.07	21,604	1.77					700	0.06					5,426	0.44	37
4,069	0.12	74,088	2.14											20,625	0.60	38
571	0.09	12,142	1.94											537	0.09	39
4,609	(4)	61,276	(4)									1,159	(4)			40
1,727	0.42	8,088	1.96					124	0.03			2,089	0.51	4,016	0.97	41
1,500	0.10	31,059	2.05											6,683	0.44	42
304	0.03	16,322	1.66									49	(2)	1,897	0.19	43
2,465	0.22	21,854	1.94					22	(2)					5,805	0.52	44
4,079	0.24	23,379	1.38					538	0.03			5,567	0.33	8,531	0.50	45
3,106	0.17	46,608	2.58					276	0.02			649	0.04	10,886	0.60	46
904	0.08	28,765	2.51											17,970	1.57	47
453	0.06	18,748	2.46									150	0.02	3,749	0.49	48
897	0.07	18,813	1.54					282	0.02			19	(2)	35	(2)	49
2,000	0.12	39,251	2.38									517	0.03	438	0.03	50
1,662	0.11	45,513	3.10			$200	$0.01	352	0.02			727	0.05	1,000	0.07	51
841	0.13	8,137	1.25					118	0.02			313	0.05	3,167	0.49	52
8,449	0.42	38,881	1.96									1,461	0.07	9,432	0.47	53
2,475	0.08	42,711	1.39											9,880	0.32	54
2,443	0.18	24,958	1.79									275	0.02	2,807	0.20	55
2,515	(4)	33,827	(4)											2,445	(4)	56
1,951	0.09	43,157	2.03									3,528	0.17	11,356	0.53	57
5,569	(4)	51,294	(4)									250	(4)	12,122	(4)	58
796	0.08	19,538	1.91					280	0.03			144	0.01	93	0.01	59
3,504	0.28	21,752	1.73									1,977	0.16	14,312	1.14	60

[4] Per capita not computed.
[5] Includes part of population of McCreary County, organized in 1912 from parts of Pulaski, Wayne, and Whitley Counties.

TABLE 6.—GOVERNMENTAL COST PAYMENTS OF

[For a text discussion

	COUNTY.	Population, estimated as of July 1, 1913.	GOVERNMENTAL COST PAYMENTS.		EXPENSES OF GENERAL DEPARTMENTS.									
					All general departments.		General government.		Protection to person and property.		Conservation of health and sanitation.		Highways.	
			Total.	Per capita.	Total.	Per capita.	Total.	Per capita.	Total.	Per capita.	Total.	Per capita.	Total.	Per capita.
	LOUISIANA.													
1	Total	[1] 1,389,700	$6,322,372	$4.55	$4,779,732	$3.44	$1,077,507	$0.78	$194,619	$0.14	$31,483	$0.02	$683,328	$0.49
2	Acadia	34,565	131,828	3.81	106,113	3.07	19,473	0.56	4,376	0.13	454	0.01	18,562	0.54
3	Allen	(3)	32,845	(4)	30,452	(4)	23,273	(4)	397	(4)	682	(4)	5,985	(4)
4	Ascension	[5] 23,887	60,883	2.55	57,208	2.39	11,673	0.49	808	0.03	641	0.03	6,108	0.26
5	Assumption	24,943	68,283	2.74	54,369	2.18	12,198	0.49	100	(2)	1,456	0.06	6,103	0.24
6	Avoyelles	35,531	150,471	4.23	128,753	3.62	33,126	0.93	6,928	0.19	200	0.01	20,141	0.57
7	Beauregard	(6)	51,974	(4)	41,642	(4)	24,492	(4)	4,727	(4)	825	(4)	11,494	(4)
8	Bienville	23,137	111,660	4.83	92,214	3.99	9,780	0.42	1,267	0.05	439	0.02	8,459	0.37
9	Bossier	[5] 21,738	78,723	3.62	66.593	3.06	12,951	0.60	808	0.04	211	0.01	17,892	0.82
10	Caddo	62,651	461,740	7.37	275,298	4.39	49,993	0.80	21,016	0.34	2,765	0.04	42,582	0.68
11	Calcasieu	[8] 73,273	368,832	(4)	302,550	(4)	55,034	(4)	8,000	(4)	20	(4)	35,992	(4)
12	Caldwell	9,136	63,886	6.99	38,572	4.22	6,337	0.69	1,199	0.13	192	0.02	3,248	0.36
13	Cameron	4,398	20,356	4.63	19,629	4.46	4,698	1.07	33	0.01	150	0.03	1,674	0.38
14	Catahoula	11,008	44,101	4.01	39,630	3.60	6,905	0.63	1,045	0.09	166	0.02	4,051	0.37
15	Claiborne	25,706	66,222	2.58	64,436	2.51	6,274	0.24	2,220	0.09	207	0.01	15,598	0.61
16	Concordia	14,511	46,117	3.18	37,127	2.56	10,107	0.70	2,899	0.20	360	0.02	2,752	0.19
17	De Soto	28,542	152,309	5.34	71,239	2.50	13,857	0.49	3,259	0.11	238	0.01	3,580	0.13
18	East Baton Rouge	35,694	170,567	4.78	102,829	2.88	26,752	0.75	4,489	0.13	408	0.01	11,572	0.32
19	East Carroll	11,723	56,762	4.84	29,859	2.55	6,896	0.59	2,562	0.22	824	0.07	5,888	0.50
20	East Feliciana	[5] 20,055	38,011	1.90	35,545	1.77	7,736	0.39	1,627	0.08	381	0.02	3,053	0.15
21	Evangeline	(9)	84,256	(4)	49,975	(4)	13,478	(4)	1,110	(4)	.....	.....	4,669	(4)
22	Franklin	12,995	70,679	5.44	49,368	3.80	8,253	0.64	4,265	0.33	225	0.02	6,953	0.54
23	Grant	16,950	134,252	7.92	78,259	4.62	17,110	1.01	3,888	0.23	100	0.01	7,903	0.47
24	Iberia	31,991	92,145	2.88	72,245	2.26	10,315	0.32	8.094	0.25	.....	.....	2,000	0.06
25	Iberville	32,236	116,428	3.61	70,144	2.18	17,330	0.54	610	0.02	538	0.02	9,300	0.29
26	Jackson	15,344	141,030	9.19	51,359	3.35	9,763	0.64	1,584	0.10	73	(2)	4,235	0.28
27	Jefferson	19,198	86,267	4.49	83,059	4.33	28,365	1.48	6,598	0.34	1,362	0.07	16,160	0.84
28	Jefferson Davis	(10)	66,355	(4)	65,036	(4)	30,248	(4)	1,199	(4)	274	(4)	26,021	(4)
29	La Salle	9,937	71,019	7.15	63,586	6.40	19,802	1.99	2,583	0.26	388	0.04	3,440	0.35
30	Lafayette	30,653	92,720	3.02	88,939	2.90	20,508	0.67	1,208	0.04	100	(2)	10,647	0.35
31	Lafourche	34,485	83,109	2.41	77,308	2.24	23,598	0.68	1,674	0.05	663	0.02	3,653	0.11
32	Lincoln	19,327	84,236	4.36	65,082	3.37	8,953	0.46	2,944	0.15	249	0.01	4,996	0.26
33	Livingston	11,447	48,443	4.23	40,745	3.56	7,931	0.69	390	0.03	528	0.05	6,844	0.60
34	Madison	[5] 10,676	63,195	5.92	51,275	4.80	11,462	1.07	5,613	0.53	150	0.01	21,670	2.03
35	Morehouse	19,485	90,059	4.62	59,246	3.04	9,151	0.47	2,774	0.14	685	0.04	8,792	0.45
36	Natchitoches	37,508	201,514	5.37	115,522	3.08	25,198	0.67	8,075	0.22	347	0.01	9,925	0.26
37	Orleans [11]	.....	.....	.....	.....	.....	.....	.....	.....	.....	.....	.....	.....	.....
38	Ouachita	27,416	81,349	2.97	64,930	2.37	13,724	0.50	5,998	0.22	399	0.01	4,643	0.17
39	Plaquemines	[5] 12,524	33,113	2.64	33,113	2.64	10,701	0.85	570	0.05	523	0.04	3,463	0.28
40	Pointe Coupee	[5] 25,289	53,215	2.10	50,947	2.01	16,143	0.64	186	0.01	335	0.01	4,941	0.20
41	Rapides	46,160	201,640	4.37	184,791	4.00	41,712	0.90	8,329	0.18	532	0.01	32,439	0.70
42	Red River	[5] 11,402	50,711	4.45	39,955	3.50	7,343	0.64	2,556	0.22	175	0.02	7,199	0.63
43	Richland	17,281	59,946	3.47	49,031	2.84	9,832	0.57	3,267	0.19	614	0.04	3,459	0.20
44	Sabine	21,322	151,759	7.11	107,365	5.02	24,713	1.16	6,364	0.30	100	(2)	10,007	0.47
45	St. Bernard	5,358	88,547	16.53	50,619	9.45	19,151	3.57	.....	.....	600	0.11	15,405	2.89
46	St. Charles	11,900	57,165	4.80	44,258	3.72	16,992	1.43	1,415	0.12	632	0.05	10,238	0.86
47	St. Helena	9,397	27,001	2.87	25,938	2.76	5,277	0.56	852	0.09	135	0.01	1,744	0.19
48	St. James	23,921	70,716	2.96	62,302	2.60	17,279	0.72	350	0.01	900	0.04	2,231	0.09
49	St. John the Baptist	14,989	62,906	4.20	44,159	2.95	12,234	0.82	1,796	0.12	58	(2)	2,221	0.15
50	St. Landry	[12] 71,130	168,546	(4)	133,187	(4)	20,698	(4)	2,713	(4)	1,154	(4)	21,045	(4)
51	St. Martin	24,411	60,798	2.49	51,307	2.10	11,394	0.47	700	0.03	279	0.01	3,898	0.16
52	St. Mary	41,065	194,384	4.73	151,247	3.68	22,290	0.54	2,500	0.06	1,300	0.03	12,050	0.29
53	St. Tammany	20,730	86,354	4.17	71,283	3.44	15,291	0.74	1,748	0.08	150	0.01	16,941	0.82
54	Tangipahoa	32,907	144,644	4.40	91,485	2.78	21,331	0.65	4,056	0.12	434	0.01	15,201	0.46
55	Tensas	[5] 17,060	56,010	3.28	52,246	3.06	12,532	0.73	2,564	0.15	896	0.05	17,118	1.00
56	Terrebonne	29,571	92,643	3.13	73,198	2.48	13,196	0.45	4,654	0.16	1,300	0.04	5,150	0.17
57	Union	21,077	89,510	4.25	71,097	3.37	11,553	0.55	3,198	0.15	326	0.02	4,938	0.23
58	Vermilion	28,235	88,548	3.14	80,547	2.85	15,259	0.54	.....	.....	163	0.01	14,430	0.51
59	Vernon	[5] 17,384	289,122	16.63	223,422	12.85	65,264	3.75	5,643	0.32	2,401	0.14	58,202	3.35
60	Washington	21,892	86,854	3.97	71,123	3.25	13,298	0.61	2,151	0.10	518	0.02	8,572	0.39
61	Webster	20,505	93,299	4.55	76,334	3.72	14,413	0.70	2,631	0.13	562	0.03	6,316	0.31
62	West Baton Rouge	13,400	39,084	2.92	37,240	2.78	8,139	0.61	2,439	0.18	268	0.02	7,168	0.53
63	West Carroll	7,080	35,440	5.00	32,748	4.63	5,077	0.72	2,176	0.31	.....	.....	4,278	0.60
64	West Feliciana	12,623	25,771	2.04	25,622	2.03	5,984	0.47	739	0.06	150	0.01	1,408	0.11
65	Winn	21,186	132,020	6.23	105,032	4.96	23,667	1.12	4,655	0.22	278	0.01	16,681	0.79

[1] Excludes population of Orleans Parish, which is coextensive with the city of New Orleans.
[2] Less than one-half of 1 cent.
[3] Population not estimated; Allen Parish organized in 1912 from part of Calcasieu Parish.
[4] Per capita not computed.
[5] Population enumerated as of Apr. 15, 1910; decrease since 1900; no estimate made.
[6] Population not estimated; Beauregard Parish organized in 1912 from part of Calcasieu Parish.

COUNTIES, TOTAL AND PER CAPITA: 1913—Continued.

of this table, see page 71.]

EXPENSES OF GENERAL DEPARTMENTS—continued.										EXPENSES OF PUBLIC SERVICE ENTERPRISES.		INTEREST.		OUTLAYS.		
Charities, hospitals, and corrections.		Education.				Recreation.		Miscellaneous and general.								
		Schools.		Libraries.												
Total.	Per capita.	Total.	Per capita.	Total.	Per capita.	Total.	Per capita.	Total.	Per capita.	Total.	Per capita.	Total.	Per capita.	Total.	Per capita.	
LOUISIANA.																
$67,824	$0.05	$2,713,131	$1.95					$11,840	$0.01	$800	(2)	$150,510	$0.11	$1,391,330	$1.00	1
77	(2)	63,171	1.83									1,372	0.04	24,343	0.70	2
15	(4)	100	(4)									1,604	(4)	789	(4)	3
818	0.04	36,740	1.54					400	0.02	300	$0.01	2,200	0.09	1,175	0.05	4
1,434	0.06	33,078	1.33									202	0.01	13,712	0.55	5
14	(2)	68,344	1.92									8,446	0.24	13,272	0.37	6
104	(4)	(7)	(7)									1,330	(4)	9,002	(4)	7
3,509	0.15	67,650	2.92					1,110	0.05			382	0.02	19,064	0.82	8
1,530	0.07	33,201	1.53									2,441	0.11	9,689	0.45	9
8,806	0.14	149,536	2.39					600	0.01					186,442	2.98	10
1,235	(4)	202,269	(4)									5,893	(4)	60,389	(4)	11
319	0.03	27,045	2.96					232	0.03			457	0.05	24,857	2.72	12
666	0.15	12,408	2.82									24	0.01	703	0.16	13
582	0.05	26,881	2.44									1,932	0.18	2,539	0.23	14
474	0.02	39,663	1.54											1,786	0.07	15
18	(2)	20,991	1.45									2,187	0.15	6,803	0.47	16
712	0.02	49,543	1.73					50	(2)			4,114	0.14	76,956	2.70	17
1,790	0.05	57,818	1.62									6,441	0.18	61,297	1.72	18
783	0.07	12,906	1.10									2,440	0.21	24,463	2.09	19
690	0.03	22,056	1.10					2	(2)			757	0.04	1,709	0.09	20
215	(4)	30,503	(4)									1,450	(4)	32,831	(4)	21
619	0.05	29,053	2.24									514	0.04	20,797	1.60	22
1,006	0.06	48,252	2.85									1,254	0.07	54,739	3.23	23
1,000	0.03	50,836	1.59									2,166	0.07	17,734	0.55	24
1,236	0.04	40,730	1.26					400	0.01			5,623	0.17	40,661	1.26	25
925	0.06	34,779	2.27									3,565	0.23	86,106	5.61	26
97	0.01	30,477	1.59									3,179	0.17	29	(2)	27
		7,171	(4)					123	(4)			497	(4)	822	(4)	28
516	0.05	36,857	3.71									4,558	0.46	2,875	0.29	29
325	0.01	55,674	1.82					477	0.02			2,640	0.09	1,141	0.04	30
3,759	0.11	43,803	1.27					158	(2)			283	0.01	5,518	0.16	31
1,193	0.06	46,171	2.39					576	0.03			4,382	0.23	14,772	0.76	32
1,250	0.11	23,802	2.08									1,351	0.12	6,347	0.55	33
1,005	0.09	11,375	1.07									2,015	0.19	9,905	0.93	34
2,546	0.13	35,298	1.81											30,813	1.58	35
1,551	0.04	70,426	1.88									10,222	0.27	75,770	2.02	36
																37
2,623	0.10	37,523	1.37					20	(2)			3,389	0.12	13,030	0.48	38
694	0.06	17,162	1.37													39
501	0.02	28,841	1.14									1,759	0.07	509	0.02	40
3,679	0.08	98,100	2.13									9,618	0.21	7,231	0.16	41
1,339	0.12	21,343	1.87									1,250	0.11	9,506	0.83	42
633	0.04	31,226	1.81									312	0.02	10,603	0.61	43
1,296	0.06	64,885	3.04									2,939	0.14	41,455	1.94	44
		15,463	2.89									1,173	0.22	36,755	6.86	45
192	0.02	14,789	1.24											12,907	1.08	46
238	0.03	17,692	1.88											1,063	0.11	47
550	0.02	40,842	1.71					150	0.01			1,720	0.07	6,694	0.28	48
		27,054	1.80					796	0.05			450	0.03	18,297	1.22	49
438	(4)	87,139	(4)									2,419	(4)	32,940	(4)	50
250	0.01	33,665	1.38					1,121	0.05	500	0.02	5,209	0.21	3,782	0.15	51
1,550	0.04	111,257	2.71					300	0.01			2,750	0.07	40,387	0.98	52
		37,053	1.79					100	(2)			184	0.01	14,887	0.72	53
978	0.03	49,485	1.50									8,147	0.25	45,012	1.37	54
314	0.02	18,822	1.10									3,764	0.22			55
1,250	0.04	43,548	1.47					4,100	0.14			1,785	0.06	17,660	0.60	56
1,003	0.05	49,954	2.37					125	0.01			698	0.03	17,715	0.84	57
		50,695	1.80									4,566	0.16	3,435	0.12	58
4,277	0.25	87,635	5.04									7,057	0.41	58,643	3.37	59
		46,584	2.13									1,989	0.09	13,742	0.63	60
1,282	0.06	51,130	2.49									707	0.03	16,258	0.79	51
992	0.07	18,234	1.36									650	0.05	1,194	0.09	62
558	0.08	20,659	2.92											2,692	0.38	63
145	0.01	17,196	1.36									135	0.01	14	(2)	64
2,203	0.10	56,548	2.67					1,000	0.05			1,919	0.09	25,069	1.18	65

[7] Not reported.
[8] Includes population of Allen, Beauregard, and Jefferson Davis Parishes, organized in 1912 from parts of Calcasieu Parish.
[9] Population not estimated; Evangeline Parish organized in 1911 from part of St. Landry Parish.
[10] Population not estimated; Jefferson Davis Parish organized in 1912 from part of Calcasieu Parish.
[11] Tabulated as municipal; coextensive with the city of New Orleans.
[12] Includes population of Evangeline Parish, organized in 1911 from part of St. Landry Parish.

TABLE 6.—GOVERNMENTAL COST PAYMENTS OF

[For a text discussion

	COUNTY.	Population, estimated as of July 1, 1913.	GOVERNMENTAL COST PAYMENTS.		EXPENSES OF GENERAL DEPARTMENTS.									
					All general departments.		General government.		Protection to person and property.		Conservation of health and sanitation.		Highways.	
			Total.	Per capita.	Total.	Per capita.	Total.	Per capita.	Total.	Per capita.	Total.	Per capita.	Total.	Per capita.
	MAINE.													
	Total	757,936	$814,110	$1.07	$730,233	$0.96	$530,285	$0.70	$143,677	$0.19	.....	.....	$51,562	$0.07
1	Androscoggin	61,636	81,390	1.32	78,095	1.27	65,087	1.06	11,958	0.19	.....	.....	.....	.....
2	Aroostook	79,186	73,295	0.93	65,284	0.82	46,659	0.59	11,384	0.14	.....	.....	7,241	0.09
3	Cumberland	115,693	150,726	1.30	122,669	1.06	85,554	0.74	26,962	0.23	.....	.....	10,153	0.09
4	Franklin	19,337	22,266	1.15	21,801	1.13	12,504	0.65	5,507	0.28	.....	.....	3,790	0.20
5	Hancock	[2] 35,575	31,191	0.88	29,798	0.84	20,670	0.58	7,668	0.22	.....	.....	879	0.02
6	Kennebec	64,079	76,248	1.19	71,691	1.12	55,691	0.87	15,099	0.24	.....	.....	248	(1)
7	Knox	[2] 28,981	25,609	0.88	23,432	0.81	19,255	0.66	3,041	0.10	.....	.....	.....	.....
8	Lincoln	[2] 18,216	14,177	0.78	13,965	0.77	11,774	0.65	1,881	0.10	.....	.....	310	0.02
9	Oxford	37,561	31,556	0.84	30,721	0.82	23,303	0.62	4,524	0.12	.....	.....	2,894	0.08
10	Penobscot	88,221	88,472	1.00	83,859	0.95	52,199	0.59	28,979	0.33	.....	.....	2,081	0.02
11	Piscataquis	20,840	20,515	0.98	17,087	0.82	13,709	0.66	2,047	0.10	.....	.....	1,331	0.06
12	Sagadahoc	[2] 18,574	18,986	1.02	18,427	0.99	16,387	0.88	1,984	0.11	.....	.....	56	(1)
13	Somerset	37,097	48,811	1.32	46,371	1.25	32,232	0.87	5,001	0.13	.....	.....	9,138	0.25
14	Waldo	[2] 23,383	21,279	0.91	19,661	0.78	15,591	0.67	4,013	0.17	.....	.....	57	(1)
15	Washington	[2] 42,905	50,581	1.18	29,397	0.69	21,543	0.50	3,770	0.09	.....	.....	4,084	0.10
16	York	69,708	59,008	0.85	57,975	0.83	38,127	0.55	9,859	0.14	.....	.....	9,300	0.13
	MARYLAND.													
17	Total	755,634	$5,736,063	$7.59	$4,743,104	$6.28	$780,698	$1.03	$202,851	$0.27	$69,176	$0.09	$1,144,746	$1.51
18	Allegany	65,242	409,543	6.28	341,602	5.24	68,419	1.05	5,470	0.08	8,775	0.13	52,985	0.81
19	Anne Arundel	[2] 39,553	279,758	7.07	248,498	6.28	50,275	1.27	12,565	0.32	2,672	0.07	74,650	1.89
20	Baltimore	132,614	1,404,979	10.59	1,120,665	8.45	112,104	0.85	143,678	1.08	33,743	0.25	358,620	2.70
21	Calvert	10,358	42,699	4.12	39,202	3.78	11,525	1.11	746	0.07	464	0.04	1,950	0.19
22	Caroline	20,180	167,598	8.31	119,293	5.91	19,181	0.95	574	0.03	852	0.04	29,995	1.49
23	Carroll	33,957	208,912	6.15	168,796	4.97	25,736	0.76	1,044	0.03	1,660	0.05	31,812	0.94
24	Cecil	[2] 23,759	270,416	11.38	190,623	8.02	26,056	1.10	341	0.01	1,292	0.05	57,790	2.43
25	Charles	[2] 16,386	58,516	3.57	55,052	3.36	3,409	0.21	388	0.02	35	(1)	16,009	0.98
26	Dorchester	28,897	194,621	6.73	159,205	5.51	26,491	0.92	1,011	0.03	1,482	0.05	37,945	1.31
27	Frederick	52,917	403,423	7.62	327,664	6.19	60,207	1.14	3,188	0.06	2,657	0.05	75,465	1.43
28	Garrett	20,885	131,550	6.30	111,131	5.32	19,564	0.94	3,189	0.15	381	0.02	13,949	0.67
29	Harford	[2] 27,965	229,655	8.21	215,048	7.69	41,802	1.49	841	0.03	891	0.03	68,447	2.45
30	Howard	[2] 16,106	124,276	7.72	120,883	7.51	30,570	1.90	3,144	0.20	1,650	0.10	36,589	2.27
31	Kent	[2] 16,957	126,234	7.44	124,716	7.35	19,564	1.15	3,923	0.23	655	0.04	26,990	1.59
32	Montgomery	32,620	343,790	10.54	221,962	6.80	42,783	1.31	2,329	0.07	1,694	0.05	48,076	1.47
33	Prince Georges	38,176	204,520	5.36	192,915	5.05	39,163	1.03	4,389	0.11	924	0.02	34,762	0.91
34	Queen Annes	[2] 16,839	167,981	9.98	130,254	7.74	26,655	1.58	1,038	0.06	2,346	0.14	32,437	1.93
35	St. Marys	[2] 17,030	60,506	3.55	59,390	3.49	13,740	0.81	1,227	0.07	635	0.04	6,000	0.35
36	Somerset	26,627	113,315	4.26	102,557	3.85	17,641	0.66	1,876	0.07	732	0.03	21,342	0.80
37	Talbot	[2] 19,620	154,460	7.87	135,102	6.89	29,704	1.51	3,505	0.18	619	0.03	25,567	1.30
38	Washington	51,074	302,267	5.92	281,502	5.51	46,620	0.91	4,914	0.10	3,977	0.08	47,737	0.93
39	Wicomico	28,102	185,820	6.61	156,867	5.58	22,638	0.81	930	0.03	654	0.02	28,673	1.02
40	Worcester	22,158	151,224	6.82	120,177	5.42	26,851	1.21	2,541	0.11	386	0.02	16,956	0.77
	MASSACHUSETTS.													
41	Total	[3] 2,761,574	$3,391,862	$1.23	$2,930,684	$1.06	$1,524,128	$0.55	$649,914	$0.24	.....	.....	$291,035	$0.10
42	Barnstable	[2] 27,542	49,793	1.81	48,471	1.76	22,302	0.81	8,941	0.32	.....	.....	13,283	0.48
43	Berkshire	108,375	159,684	1.47	155,623	1.44	66,502	0.61	11,504	0.11	.....	.....	38,856	0.36
44	Bristol	340,192	439,837	1.29	355,271	1.04	145,817	0.43	136,953	0.40	.....	.....	31,320	0.09
45	Dukes	[2] 4,504	9,678	2.15	9,656	2.14	5,631	1.25	1,223	0.27	.....	.....	1,798	0.40
46	Essex	462,289	696,461	1.51	533,202	1.15	265,459	0.57	98,324	0.21	.....	.....	78,019	0.17
47	Franklin	44,377	74,852	1.69	58,823	1.33	33,768	0.76	18,266	0.41	.....	.....	3,150	0.07
48	Hampden	249,488	238,602	0.96	199,630	0.80	113,348	0.45	16,068	0.06	.....	.....	5,369	0.02
49	Hampshire	64,791	84,374	1.30	70,224	1.08	40,126	0.62	5,623	0.09	.....	.....	3,846	0.06
50	Middlesex	703,775	720,842	1.02	665,400	0.95	394,497	0.56	184,066	0.26	.....	.....	26,614	0.04
51	Nantucket	[2] 2,962	4,704	1.59	4,704	1.59	2,862	0.97	816	0.28	.....	.....	575	0.19
52	Norfolk	182,949	290,903	1.59	236,121	1.29	135,850	0.74	57,917	0.32	.....	.....	15,498	0.08
53	Plymouth	154,196	227,690	1.48	216,294	1.40	103,781	0.67	40,466	0.26	.....	.....	50,544	0.33
54	Suffolk [4]	.....	.....	.....	.....	.....	.....	.....	.....	.....	.....	.....	.....	.....
55	Worcester	416,777	394,442	0.95	377,265	0.91	194,185	0.47	69,747	0.17	.....	.....	22,163	0.05

[1] Less than one-half of 1 cent.
[2] Population enumerated as of Apr. 15, 1910; decrease since 1900; no estimate made.

COUNTIES, TOTAL AND PER CAPITA: 1913—Continued.

of this table, see page 71.]

EXPENSES OF GENERAL DEPARTMENTS—continued.										EXPENSES OF PUBLIC SERVICE ENTERPRISES.		INTEREST.		OUTLAYS.		
Charities, hospitals, and corrections.		Education.				Recreation.		Miscellaneous and general.								
		Schools.		Libraries.												
Total.	Per capita.	Total.	Per capita.	Total.	Per capita.	Total.	Per capita.	Total.	Per capita.	Total.	Per capita.	Total.	Per capita.	Total.	Per capita.	
MAINE.																
$2,992	(1)							$1,717	(1)			$67,352	$0.09	$16,525	$0.02	
1,050	$0.02											2,947	0.05	348	0.01	1
												1,600	0.02	6,411	0.08	2
												27,639	0.24	418	(1)	3
												465	0.02			4
								581	$0.02			33	(1)	1,360	0.04	5
653	0.01											4,557	0.07			6
								1,136	0.04			627	0.02	1,550	0.05	7
												212	0.01			8
												700	0.02	135	(1)	9
600	0.01											3,290	0.04	1,323	0.01	10
														3,428	0.16	11
												559	0.03			12
												2,114	0.06	326	0.01	13
												392	0.02	1,226	0.05	14
												21,184	0.49			15
689	0.01											1,033	0.01			16
MARYLAND.																
$295,481	$0.39	$2,225,768	$2.95	$1,647	(1)			$22,737	$0.03	$160	(1)	$108,096	$0.14	$884,703	$1.17	17
26,119	0.40	179,834	2.76									4,929	0.08	63,012	0.97	18
15,012	0.38	92,121	2.33					1,203	0.03			15,370	0.39	15,890	0.40	19
35,043	0.26	432,375	3.26					5,102	0.04			946	0.01	283,368	2.14	20
2,801	0.27	21,716	2.10									706	0.07	2,791	0.27	21
5,174	0.26	63,517	3.15									4,101	0.20	44,204	2.19	22
12,049	0.35	95,714	2.82					781	0.02			858	0.03	39,258	1.16	23
9,740	0.41	93,724	3.94					1,680	0.07			7,011	0.30	72,782	3.06	24
5,994	0.37	29,217	1.78									1,895	0.12	1,569	0.10	25
8,539	0.30	83,737	2.90									6,029	0.21	29,387	1.02	26
38,550	0.73	147,447	2.79					150	(1)			18,045	0.34	57,714	1.09	27
4,707	0.23	67,925	3.25					1,416	0.07			2,353	0.11	18,066	0.87	28
15,576	0.56	87,491	3.13									4,139	0.15	10,468	0.37	29
8,686	0.54	40,244	2.50									2,533	0.16	860	0.05	30
8,289	0.49	63,916	3.77					1,379	0.08			988	0.06	530	0.03	31
16,082	0.49	109,548	3.36					1,450	0.04			5,952	0.18	115,876	3.55	32
9,984	0.26	103,693	2.72									4,994	0.13	6,611	0.17	33
3,509	0.21	59,183	3.51					5,086	0.30			1,975	0.12	35,752	2.12	34
6,112	0.36	31,646	1.86					30	(1)			1,116	0.07			35
7,504	0.28	53,462	2.01									6,184	0.23	4,574	0.17	36
5,358	0.27	69,858	3.56					491	0.03	160	$0.01	2,005	0.10	17,193	0.88	37
34,412	0.67	138,226	2.71	1,647	$0.03			3,969	0.08			2,121	0.04	18,644	0.37	38
10,315	0.37	93,657	3.33									8,855	0.32	20,098	0.72	39
5,926	0.27	67,517	3.05									4,991	0.23	26,056	1.18	40
MASSACHUSETTS.																
$293,665	$0.11					$19,987	$0.01	$151,955	$0.05			$157,329	$0.06	$303,849	$0.11	41
502	0.02							3,443	0.13			1,322	0.05			42
30,555	0.28					1,500	0.01	6,706	0.06			4,061	0.04			43
14,346	0.04							26,835	0.08			35,217	0.10	49,349	0.15	44
313	0.07							691	0.15			22	(1)			45
67,752	0.15							23,648	0.05			49,569	0.11	113,690	0.25	46
						842	0.02	2,797	0.06			1,029	0.02	15,000	0.34	47
45,020	0.18					4,175	0.02	15,650	0.06			13,690	0.05	25,282	0.10	48
13,171	0.20					2,546	0.04	4,912	0.08					14,150	0.22	49
60,223	0.09											25,809	0.04	29,633	0.04	50
120	0.04							322	0.11							51
7,585	0.04					21	(1)	19,250	0.11			13,001	0.07	41,781	0.23	52
2,269	0.01							19,234	0.12			9,596	0.06	1,800	0.01	53
																54
51,800	0.12					10,903	0.03	28,467	0.07			4,013	0.01	13,164	0.03	55

[3] Excludes population of Suffolk County, which comprises Boston, Chelsea, Revere town, and Winthrop town.
[4] Tabulated as municipal; comprises Boston, Chelsea, Revere town, and Winthrop town.

TABLE 6.—GOVERNMENTAL COST PAYMENTS OF

[For a text discussion

	COUNTY.	Population, estimated as of July 1, 1913.	GOVERNMENTAL COST PAYMENTS.		EXPENSES OF GENERAL DEPARTMENTS.									
					All general departments.		General government.		Protection to person and property.		Conservation of health and sanitation.		Highways.	
			Total.	Per capita.	Total.	Per capita.	Total.	Per capita.	Total.	Per capita.	Total.	Per capita.	Total.	Per capita.
	MICHIGAN.													
1	Total	2,936,618	$8,942,308	$3.05	$6,270,263	$2.14	$3,035,593	$1.03	$424,577	$0.14	$301,788	$0.10	$543,497	$0.19
2	Alcona	5,707	19,143	3.35	18,622	3.26	10,193	1.79	888	0.16	414	0.07	.....	.....
3	Alger	8,263	80,474	9.74	37,978	4.60	17,150	2.08	2,594	0.31	737	0.09	2,905	0.35
4	Allegan	40,147	71,583	1.78	71,583	1.78	34,421	0.86	1,404	0.03	2,025	0.05	.....	.....
5	Alpena	20,521	77,800	3.79	53,912	2.63	23,441	1.14	2,368	0.12	5,394	0.26	5,526	0.27
6	Antrim	[2] 15,692	27,901	1.78	26,427	1.68	12,253	0.78	1,267	0.08	456	0.03	265	0.02
7	Arenac	[2] 9,640	23,155	2.40	17,706	1.84	11,221	1.16	256	0.03	180	0.02	.....	.....
8	Baraga	6,715	45,903	6.84	32,984	4.91	17,442	2.60	5,102	0.76	1,138	0.17	1,682	0.25
9	Barry	22,673	37,919	1.67	37,837	1.67	19,461	0.86	3,920	0.17	678	0.03	.....	.....
10	Bay	70,142	266,243	3.80	159,916	2.28	64,330	0.92	11,403	0.16	4,240	0.06	25,041	0.36
11	Benzie	10,947	26,077	2.38	25,725	2.35	12,782	1.17	477	0.04	1,366	0.12	83	0.01
12	Berrien	55,070	160,389	2.91	160,389	2.91	43,872	0.80	11,315	0.21	27,210	0.49	57,643	1.05
13	Branch	[2] 25,605	65,355	2.55	65,355	2.55	30,264	1.18	432	0.02	.....	.....	1,155	0.05
14	Calhoun	59,017	186,988	3.17	122,434	2.07	43,474	0.73	14,144	0.24	4,230	0.07	16,550	0.28
15	Cass	[2] 20,624	38,750	1.88	38,750	1.88	27,231	1.32	2,213	0.11	389	0.02	.....	.....
16	Charlevoix	20,846	65,524	3.14	48,281	2.32	23,613	1.13	1,434	0.07	2,906	0.14	2,539	0.12
17	Cheboygan	18,637	80,428	4.32	51,523	2.76	24,535	1.32	3,740	0.20	1,924	0.10	2,579	0.14
18	Chippewa	25,490	117,277	4.60	98,785	3.88	41,027	1.61	5,854	0.23	2,096	0.08	20,219	0.79
19	Clare	9,527	44,858	4.71	41,461	4.35	28,651	3.01	1,200	0.13	750	0.08	.....	.....
20	Clinton	[2] 23,129	76,470	3.31	48,314	2.09	16,163	0.70	3,687	0.16	1,698	0.07	.....	.....
21	Crawford	4,256	19,314	4.54	16,407	3.86	10,246	2.41	1,277	0.30	217	0.05	40	0.01
22	Delta	32,130	128,787	4.01	85,764	2.67	33,176	1.03	6,825	0.21	659	0.02	7,439	0.23
23	Dickinson	21,380	116,561	5.45	73,276	3.43	26,683	1.25	8,926	0.42	3,782	0.18	5,419	0.25
24	Eaton	[2] 30,499	71,273	2.34	52,618	1.73	32,882	1.08	1,800	0.06	2,121	0.07	156	0.01
25	Emmet	19,415	71,017	3.66	40,814	2.10	18,135	0.93	3,086	0.16	393	0.02	5,287	0.27
26	Genesee	71,947	232,844	3.24	105,351	1.46	52,421	0.73	8,902	0.12	9,296	0.13	15,412	0.21
27	Gladwin	9,013	45,640	5.06	24,730	2.74	11,448	1.27	912	0.10	759	0.08	1,528	0.17
28	Gogebic	25,474	169,475	6.65	78,508	3.08	33,664	1.32	8,943	0.35	1,387	0.05	4,022	0.16
29	Grand Traverse	24,856	73,899	2.97	52,312	2.10	24,548	0.99	2,298	0.09	3,274	0.13	3,192	0.13
30	Gratiot	[2] 28,820	83,007	2.88	47,298	1.64	24,472	0.85	1,362	0.05	2,016	0.07	.....	.....
31	Hillsdale	[2] 29,673	50,309	1.70	50,122	1.69	8,927	0.30	297	0.01	483	0.02	.....	.....
32	Houghton	95,256	345,200	3.62	278,764	2.93	105,292	1.11	50,726	0.53	16,489	0.17	7,204	0.08
33	Huron	34,951	92,129	2.64	40,725	1.17	24,570	0.70	3,779	0.11	113	(1)	.....	.....
34	Ingham	57,693	105,972	1.84	79,689	1.38	56,217	0.97	7,085	0.12	817	0.01	.....	.....
35	Ionia	[2] 33,550	78,001	2.32	60,443	1.80	36,466	1.09	2,879	0.09	2,823	0.08	1,000	0.03
36	Iosco	[2] 9,753	36,967	3.79	24,192	2.48	15,114	1.55	1,349	0.14	427	0.04	.....	.....
37	Iron	17,169	151,699	8.84	58,093	3.38	29,344	1.71	10,127	0.59	1,080	0.06	9,619	0.56
38	Isabella	23,107	66,885	2.89	39,291	1.70	20,575	0.89	566	0.02	410	0.02	941	0.04
39	Jackson	55,117	114,393	2.08	111,641	2.03	53,402	0.97	3,852	0.07	29,969	0.54	.....	.....
40	Kalamazoo	65,663	220,625	3.36	220,625	3.36	88,466	1.35	1,251	0.02	3,127	0.05	103,974	1.58
41	Kalkaska	8,408	36,073	4.29	25,372	3.02	9,205	1.09	1,042	0.12	660	0.08	4,851	0.58
42	Kent	168,706	359,150	2.13	267,219	1.58	135,243	0.80	25,405	0.15	44,206	0.26	5,042	0.03
43	Keweenaw	8,435	28,587	3.39	28,197	3.34	19,077	2.26	5,054	0.60	1,255	0.15	.....	.....
44	Lake	[2] 4,939	14,345	2.90	14,345	2.90	8,682	1.76	417	0.08	560	0.11	.....	.....
45	Lapeer	[2] 26,033	77,637	2.98	49,124	1.89	23,098	0.89	3,694	0.14	1,674	0.06	264	0.01
46	Leelanau	10,624	17,788	1.67	17,748	1.67	10,195	0.96	150	0.01	578	0.05	.....	.....
47	Lenawee	[2] 47,907	91,426	1.91	61,065	1.27	15,055	0.31	7,531	0.16	7,000	0.15	1,620	0.03
48	Livingston	[2] 17,736	75,738	4.27	46,487	2.62	15,716	0.89	1,486	0.08	320	0.02	.....	.....
49	Luce	4,335	19,629	4.53	19,486	4.50	10,339	2.39	2,453	0.57	281	0.06	1,495	0.34
50	Mackinac	9,750	17,794	1.83	16,692	1.71	10,152	1.04	1,236	0.13	126	0.01	.....	.....
51	Macomb	[2] 32,606	143,061	4.39	73,349	2.25	19,819	0.61	5,188	0.16	833	0.03	17,662	0.54
52	Manistee	[2] 26,688	64,794	2.43	55,524	2.08	23,329	0.87	429	0.02	368	0.01	11,793	0.44
53	Marquette	48,525	183,626	3.78	142,776	2.94	44,247	0.91	13,460	0.28	12,854	0.26	5,052	0.10
54	Mason	22,788	119,271	5.23	46,490	2.04	22,865	1.00	1,353	0.06	.....	.....	7,748	0.34
55	Mecosta	[2] 19,466	57,499	2.95	52,687	2.71	19,191	0.99	2,175	0.11	621	0.03	16,718	0.86
56	Menominee	[2] 25,648	92,794	3.62	84,170	3.28	22,716	0.89	6,988	0.27	1,285	0.05	20,838	0.81
57	Midland	[2] 14,005	65,206	4.66	27,626	1.97	14,366	1.03	1,652	0.12	2,120	0.15	.....	.....
58	Missaukee	11,026	33,487	3.04	29,565	2.68	19,402	1.76	1,104	0.10	659	0.06	1,297	0.12
59	Monroe	32,968	57,488	1.74	37,128	1.13	10,283	0.31	4,434	0.13	1,087	0.03	11,018	0.33
60	Montcalm	[2] 32,069	65,014	2.03	44,852	1.40	24,136	0.75	1,929	0.06	2,099	0.07	.....	.....
61	Montmorency	3,923	15,658	3.99	15,658	3.99	7,793	1.99	408	0.10	1,409	0.36	.....	.....
62	Muskegon	41,726	147,831	3.54	110,651	2.65	94,098	2.26	.....	.....	.....	.....	14,187	0.34
63	Newaygo	19,721	31,607	1.60	31,105	1.58	16,542	0.84	669	0.03	1,510	0.08	.....	.....
64	Oakland	51,129	120,721	2.36	113,057	2.21	46,575	0.91	4,870	0.10	8,698	0.17	870	0.02
65	Oceana	18,941	31,102	1.64	30,847	1.63	12,156	0.64	2,375	0.13	1,021	0.05	.....	.....
66	Ogemaw	9,276	23,375	2.52	17,391	1.87	7,910	0.85	214	0.02	187	0.02	2,627	0.28
67	Ontonagon	9,446	101,706	10.77	76,823	8.13	30,863	3.27	7,970	0.84	3,010	0.32	13,636	1.44
68	Osceola	17,899	38,458	2.15	38,458	2.15	24,490	1.37	1,399	0.08	775	0.04	.....	.....
69	Oscoda	2,207	11,809	5.35	11,809	5.35	9,930	4.50	142	0.06	.....	.....	10	0.01
70	Otsego	6,674	21,008	3.15	20,825	3.12	12,527	1.88	1,496	0.22	237	0.04	.....	.....
71	Ottawa	47,130	115,797	2.46	92,037	1.95	42,132	0.89	2,772	0.06	13,058	0.28	18,852	0.40
72	Presque Isle	12,037	26,901	2.23	24,968	2.07	14,602	1.21	895	0.07	282	0.02	200	0.02
73	Roscommon	2,431	12,897	5.31	12,506	5.14	8,206	3.38	479	0.20	315	0.13	.....	.....
74	Saginaw	91,911	404,852	4.40	216,941	2.36	85,732	0.93	13,713	0.15	19,966	0.22	58,195	0.63
75	St. Clair	[2] 52,341	98,873	1.89	98,873	1.89	41,625	0.80	9,013	0.17	4,936	0.09	.....	.....
76	St. Joseph	26,022	46,793	1.80	46,695	1.80	25,484	0.98	882	0.03	1,885	0.07	.....	.....

[1] Less than one-half of 1 cent.

COUNTIES, TOTAL AND PER CAPITA: 1913—Continued.

of this table, see page 72.]

EXPENSES OF GENERAL DEPARTMENTS—continued.										EXPENSES OF PUBLIC SERVICE ENTERPRISES.		INTEREST.		OUTLAYS.		
Charities, hospitals, and corrections.		Education.				Recreation.		Miscellaneous and general.								
		Schools.		Libraries.												
Total.	Per capita.	Total.	Per capita.	Total.	Per capita.	Total.	Per capita.	Total.	Per capita.	Total.	Per capita.	Total.	Per capita.	Total.	Per capita.	
MICHIGAN.																
$1,465,671	$0.50	$259,884	$0.09	$1,000	(1)	$175	(1)	$238,078	$0.08			$197,003	$0.07	$2,475,042	$0.84	1
4,861	0.85	1,135	0.20					1,131	0.20			521	0.09			2
13,752	1.66	690	0.08			150	$0.02					10,743	1.30	31,753	3.84	3
23,127	0.58	2,779	0.07					7,827	0.19							4
12,756	0.62	4,427	0.22									6,171	0.30	17,717	0.86	5
8,077	0.51	4,109	0.26											1,474	0.09	6
3,548	0.37	1,340	0.14					1,161	0.12					5,449	0.57	7
6,173	0.92	1,397	0.21					50	0.01			433	0.06	12,486	1.86	8
11,219	0.49	2,559	0.11									82	(1)			9
21,488	0.31	23,110	0.33					10,304	0.15			16,772	0.24	89,555	1.28	10
8,871	0.81	2,146	0.20									352	0.03			11
18,710	0.34	1,639	0.03													12
17,160	0.67	1,149	0.04					15,195	0.59							13
28,440	0.48	6,049	0.10					9,547	0.16			169	(1)	64,385	1.09	14
7,942	0.39	873	0.04					102	(1)							15
13,642	0.65	4,129	0.20					18	(1)					17,243	0.83	16
13,830	0.74	3,732	0.20					1,183	0.06			522	0.03	28,383	1.52	17
13,899	0.55	15,553	0.61					137	0.01			11,923	0.47	6,569	0.26	18
9,883	1.04	875	0.09					102	0.01					3,397	0.36	19
17,996	0.78	4,210	0.18					4,560	0.20					28,156	1.22	20
3,710	0.87	917	0.22									5	(1)	2,902	0.68	21
32,239	1.01	4,426	0.14					1,000	0.03			3,482	0.11	39,541	1.23	22
22,417	1.05	3,159	0.15					2,890	0.14			496	0.02	42,789	2.00	23
12,440	0.41	1,954	0.06					1,265	0.04					18,655	0.61	24
8,273	0.43	5,486	0.28					154	0.01			7	(1)	30,196	1.56	25
13,117	0.18	2,617	0.04					3,586	0.05			14,259	0.20	113,234	1.57	26
4,636	0.51	1,641	0.18					3,806	0.42			990	0.11	19,920	2.21	27
28,088	1.10	2,404	0.09									6,792	0.27	84,175	3.30	28
15,040	0.61	3,456	0.14					504	0.02			221	0.01	21,366	0.86	29
12,682	0.44	2,951	0.10					3,815	0.13					35,709	1.24	30
9,219	0.31	643	0.02					30,553	1.03			187	0.01			31
91,261	0.96	6,588	0.07					1,204	0.01					66,436	0.70	32
7,725	0.22	3,312	0.09					1,226	0.04					51,404	1.47	33
13,140	0.23	2,430	0.04									579	0.01	25,704	0.45	34
11,680	0.35	3,987	0.12					1,608	0.05			492	0.01	17,066	0.51	35
3,585	0.37	1,719	0.18					1,998	0.20			19	(1)	12,756	1.31	36
5,289	0.31	2,634	0.15									7,680	0.45	85,926	5.00	37
12,681	0.55	2,918	0.13					1,200	0.05			66	(1)	27,528	1.19	38
15,215	0.28	124	(1)					9,079	0.16			747	0.01	2,005	0.04	39
17,891	0.27	620	0.01					5,296	0.08							40
7,272	0.86	2,342	0.28											10,701	1.27	41
45,711	0.27	10,638	0.06					974	0.01			3,710	0.02	88,221	0.52	42
817	0.10	1,994	0.24											390	0.05	43
3,695	0.75	991	0.20													44
15,165	0.58	3,276	0.13					1,953	0.08			105	(1)	28,408	1.09	45
5,280	0.50	1,545	0.15									40	(1)			46
12,865	0.27	2,251	0.05					14,743	0.31					30,361	0.63	47
8,503	0.48	1,910	0.11					18,552	1.05					29,251	1.65	48
4,093	0.94	825	0.19											143	0.03	49
3,771	0.39	1,354	0.14					53	0.01			1,102	0.11			50
19,179	0.59	2,318	0.07					8,350	0.26			1,000	0.03	68,712	2.11	51
16,695	0.63	2,194	0.08					716	0.03			990	0.04	8,280	0.31	52
60,690	1.25	6,473	0.13									1,675	0.03	39,175	0.81	53
7,502	0.33	2,058	0.09					4,964	0.22			3,040	0.13	69,741	3.06	54
9,933	0.51	3,189	0.16					860	0.04					4,812	0.25	55
19,097	0.74	11,425	0.45					1,821	0.07			2,528	0.10	6,096	0.24	56
4,854	0.35	2,743	0.20					1,891	0.14			3,228	0.23	34,352	2.45	57
5,220	0.47	1,883	0.17											3,922	0.36	58
8,136	0.25	2,170	0.07											20,360	0.62	59
9,304	0.29	3,120	0.10			25	(1)	4,239	0.13			1,684	0.05	18,478	0.58	60
5,031	1.28	992	0.25					25	0.01							61
1,167	0.03	22	(1)					1,177	0.03					37,180	0.89	62
8,229	0.42	1,261	0.06					2,894	0.15			149	0.01	353	0.02	63
40,853	0.80	2,495	0.05					8,687	0.17			1,016	0.02	6,648	0.13	64
8,846	0.47	2,759	0.15					3,690	0.19					255	0.01	65
4,467	0.48	1,314	0.14					672	0.07					5,984	0.65	66
18,644	1.97	1,950	0.21					750	0.08			403	0.04	24,480	2.59	67
7,624	0.43	2,959	0.17					1,211	0.07							68
862	0.39	376	0.17					483	0.22							69
4,117	0.62	2,448	0.37											183	0.03	70
12,030	0.26	3,193	0.07									2,308	0.05	21,452	0.46	71
7,120	0.59	1,822	0.15					47	(1)			1,777	0.15	156	0.01	72
1,829	0.75	639	0.26					1,038	0.43			391	0.16			73
23,749	0.26	4,537	0.05					11,049	0.11					187,911	2.04	74
34,288	0.66	1,500	0.03					7,511	0.14							75
13,099	0.50	2,463	0.09					2,882	0.11			98	(1)			76

[1] Population enumerated as of Apr. 15, 1910; decrease since 1900; no estimate made.

TABLE 6.—GOVERNMENTAL COST PAYMENTS OF

[For a text discussion

	COUNTY.	Population, estimated as of July 1, 1913.	GOVERNMENTAL COST PAYMENTS.		EXPENSES OF GENERAL DEPARTMENTS.									
					All general departments.		General government.		Protection to person and property.		Conservation of health and sanitation.		Highways.	
			Total.	Per capita.	Total.	Per capita.	Total.	Per capita.	Total.	Per capita.	Total.	Per capita.	Total.	Per capita.
	MICHIGAN—Continued.													
1	Sanilac	[1] 33,930	$101,566	$2.99	$36,713	$1.08	$18,948	$0.56	$2,649	$0.08	$1,483	$0.04	$1,539	$0.05
2	Schoolcraft	8,938	87,345	9.77	40,593	4.54	18,362	2.05	2,256	0.25	979	0.11	8,440	0.94
3	Shiawassee	[1] 33,246	87,759	2.64	69,414	2.09	47,607	1.43	3,434	0.10	634	0.02	.....	.....
4	Tuscola	[1] 34,913	99,453	2.85	44,968	1.29	19,660	0.56	4,476	0.13	1,508	0.04	2,337	0.07
5	Van Buren	[1] 33,185	69,829	2.10	68,612	2.07	36,967	1.11	2,086	0.06	.....	.....	13	(2)
6	Washtenaw	[1] 44,714	90,097	2.01	86,005	1.92	61,660	1.38	3,456	0.08	3,287	0.07	2,513	0.06
7	Wayne	590,981	1,626,123	2.75	1,017,753	1.72	591,406	1.00	69,165	0.12	16,778	0.03	5,744	0.01
8	Wexford	22,043	124,107	5.63	109,014	4.95	75,630	3.43	2,638	0.12	3,771	0.17	7,501	0.34
	MINNESOTA.													
9	Total	2,181,077	$8,883,953	$4.07	$4,782,624	$2.19	$2,899,569	$1.33	$407,072	$0.19	$68,897	$0.03	$321,431	$0.15
10	Aitkin	11,550	83,656	7.24	36,673	3.18	23,461	2.03	2,386	0.21	303	0.03	1,582	0.14
11	Anoka	12,876	74,406	5.78	29,328	2.28	19,217	1.49	1,103	0.09	.....	.....	2,642	0.21
12	Becker	19,798	68,150	3.44	48,603	2.45	22,909	1.16	4,249	0.21	859	0.04	.....	.....
13	Beltrami	22,900	296,714	12.96	65,041	2.84	50,693	2.20	5,671	0.25	293	0.01	.....	.....
14	Benton	12,168	36,773	3.02	26,348	2.17	16,665	1.37	530	0.04	118	0.01	5,910	0.49
15	Big Stone	9,573	59,575	6.22	29,502	3.08	20,321	2.12	3,126	0.33	288	0.03	.....	.....
16	Blue Earth	[1] 29,337	113,343	3.86	70,747	2.41	45,765	1.56	4,673	0.16	240	0.01	2,159	0.07
17	Brown	20,247	78,522	3.88	41,142	2.03	24,106	1.19	2,294	0.13	549	0.02	458	0.02
18	Carlton	20,009	63,353	3.17	60,018	3.00	24,108	1.20	6,698	0.33	661	0.03	18,827	0.94
19	Carver	[1] 17,455	43,885	2.51	26,455	1.52	18,176	1.04	1,179	0.07	908	0.05	1,508	0.09
20	Cass	12,869	84,657	6.58	41,153	3.20	24,495	1.90	3,717	0.29	190	0.01	.....	.....
21	Chippewa	13,770	70,916	5.15	39,227	2.85	22,682	1.65	3,818	0.28	667	0.05	4,310	0.31
22	Chisago	13,631	30,790	2.26	27,905	2.05	15,242	1.12	3,028	0.22	776	0.06	3,801	0.28
23	Clay	20,193	64,793	3.21	45,081	2.23	32,345	1.60	5,220	0.26	156	0.01	.....	.....
24	Clearwater	8,135	30,569	3.76	20,917	2.57	12,457	1.53	1,053	0.13	171	0.02	1,878	0.23
25	Cook	1,506	61,054	40.54	19,088	12.67	14,607	9.70	2,440	1.62	8	0.01	.....	.....
26	Cottonwood	12,839	44,053	3.43	26,486	2.06	18,120	1.41	1,756	0.14	279	0.02	327	0.03
27	Crow Wing	17,708	65,501	3.70	41,029	2.32	26,912	1.52	3,012	0.17	669	0.04	3,068	0.17
28	Dakota	26,288	90,989	3.46	48,267	1.84	29,473	1.12	4,047	0.15	2,912	0.11	3,809	0.14
29	Dodge	[1] 12,094	44,131	3.65	30,731	2.54	16,395	1.36	4,684	0.39	827	0.07	.....	.....
30	Douglas	[1] 17,669	37,940	2.15	28,842	1.63	20,361	1.15	5,095	0.29	253	0.01	.....	.....
31	Faribault	[1] 19,949	187,779	9.41	38,272	1.92	21,763	1.09	1,544	0.08	1,240	0.06	316	0.02
32	Fillmore	[1] 25,680	67,477	2.63	40,349	1.57	24,342	0.95	4,681	0.18	1,484	0.06	.....	.....
33	Freeborn	22,426	93,257	4.16	50,895	2.27	25,017	1.12	5.534	0.25	1,440	0.06	2,762	0.12
34	Goodhue	31,798	78,097	2.46	60,046	1.89	31,346	0.99	2,691	0.08	2,168	0.07	9,116	0.29
35	Grant	9,172	49,152	5.36	21,110	2.30	17,027	1.86	1,575	0.17	458	0.05	.....	.....
36	Hennepin	367,639	773,542	2.10	500,628	1.36	358,457	0.98	40,569	0.11	2,811	0.01	51,479	0.14
37	Houston	[1] 14,297	46,445	3.25	35,128	2.46	18,913	1.32	3,662	0.26	790	0.06	5,648	0.40
38	Hubbard	10,887	45,744	4.20	35,118	3.23	18,432	1.69	5,330	0.49	155	0.01	3,461	0.32
39	Isanti	12,920	44,656	3.46	43,850	3.39	20,694	1.60	653	0.05	135	0.01	11,580	0.90
40	Itasca	21,715	176,642	8.14	99,462	4.58	52,484	2.42	8,060	0.37	1,487	0.07	8,173	0.38
41	Jackson	[1] 14,491	99,175	6.84	33,738	2.33	20,830	1.44	1,800	0.12	736	0.05	353	0.02
42	Kanabec	7,061	24,528	3.47	16,926	2.40	12,615	1.79	1,187	0.17	63	0.01	226	0.03
43	Kandiyohi	19,149	121,890	6.37	52,657	2.75	28,596	1.49	360	0.02	1,338	0.07	14,525	0.76
44	Kittson	10,247	121,511	11.86	30,051	2.93	18,537	1.81	1,313	0.13	107	0.01	2,467	0.24
45	Koochiching	8,116	105,177	12.96	63,002	7.76	40,242	4.96	6,624	0.82	107	0.01	625	0.08
46	Lac qui Parle	15,807	72,599	4.59	35,637	2.25	22,961	1.45	3,754	0.24	135	0.01	361	0.02
47	Lake	9,102	57,391	6.31	34,599	3.80	22,162	2.43	4,670	0.51	336	0.04	.....	.....
48	Le Sueur	[1] 18,609	77,174	4.15	31,843	1.71	23,276	1.25	1,868	0.10	1,491	0.08	100	0.01
49	Lincoln	10,168	39,518	3.89	25,962	2.55	16,683	1.64	3,744	0.37	476	0.05	82	0.01
50	Lyon	16,088	90,875	5.65	43,430	2.70	28,468	1.77	3,470	0.22	712	0.04	1,964	0.12
51	McLeod	[1] 18,691	62,935	3.37	27,034	1.45	20,593	1.11	1,137	0.06	276	0.01	.....	.....
52	Mahnomen	[1] 3,249	23,335	7.18	14,480	4.46	11,750	3.62	347	0.11	83	0.03	64	0.02
53	Marshall	16,545	344,977	20.85	35,872	2.17	28,140	1.70	1,969	0.12	1,092	0.07	.....	.....
54	Martin	17,706	254,719	14.39	35,923	2.03	24,622	1.39	1,877	0.11	435	0.02	244	0.01
55	Meeker	[1] 17,022	58,824	3.46	39,760	2.34	23,712	1.39	1,037	0.06	6,125	0.36	6,058	0.36
56	Mille Lacs	11,562	44,318	3.83	31,802	2.75	16,250	1.41	507	0.04	.....	.....	3,813	0.33
57	Morrison	24,429	69,644	2.85	46,640	1.91	33,136	1.36	2,819	0.12	481	0.02	6,955	0.28
58	Mower	22,737	78,101	3.44	47,551	2.09	23,830	1.05	5,221	0.23	1,520	0.07	.....	.....
59	Murray	[1] 11,755	70,818	6.03	31,677	2.69	22,114	1.88	3,653	0.31	582	0.05	251	0.02
60	Nicollet	[1] 14,125	42,648	3.02	31,324	2.22	16,407	1.16	2,093	0.15	192	0.01	298	0.02
61	Nobles	15,300	61,449	4.02	35,374	2.31	22,756	1.49	4,873	0.32	533	0.03	423	0.03
62	Norman	[1] 13,446	45,715	3.40	32,935	2.45	19,846	1.48	369	0.03	142	0.01	.....	.....
63	Olmsted	[1] 22,497	52,903	2.35	39,850	1.77	25,416	1.13	1,689	0.08	1,197	0.05	.....	.....
64	Otter Tail	46,251	95,853	2.07	58,910	1.27	34,395	0.74	11,279	0.24	474	0.01	.....	.....
65	Pennington	10,091	195,830	19.41	19,939	1.98	15,948	1.58	1,108	0.11	238	0.02	903	0.09
66	Pine	17,283	65,892	3.81	49,518	2.87	23,046	1.33	6,417	0.37	722	0.04	9,594	0.56
67	Pipestone	9,646	38,862	4.03	27,149	2.81	17,535	1.82	3,218	0.33	267	0.03	548	0.06
68	Polk	36,187	148,437	4.10	74,640	2.06	52,829	1.46	12,752	0.35	843	0.02	1,547	0.04
69	Pope	12,801	36,240	2.83	23,882	1.87	17,892	1.40	3,343	0.26	314	0.02	.....	.....

[1] Population enumerated as of Apr. 15, 1910; decrease since 1900; no estimate made.

COUNTIES, TOTAL AND PER CAPITA: 1913—Continued.

of this table, see page 72.]

EXPENSES OF GENERAL DEPARTMENTS—continued.										EXPENSES OF PUBLIC SERVICE ENTERPRISES.		INTEREST.		OUTLAYS.		
Charities, hospitals, and corrections.		Education.				Recreation.		Miscellaneous and general.								
		Schools.		Libraries.												
Total.	Per capita.	Total.	Per capita.	Total.	Per capita.	Total.	Per capita.	Total.	Per capita.	Total.	Per capita.	Total.	Per capita.	Total.	Per capita.	
MICHIGAN—Continued.																
$7,352	$0.22	$3,269	$0.10	.....	.....	.....	.....	$1,473	$0.04	.....	.....	.....	.....	$64,853	$1.91	1
8,742	0.98	1,814	0.20	.....	.....	.....	.....	.....	.....	.....	.....	$2,263	$0.25	44,489	4.98	2
11,169	0.34	4,484	0.13	.....	.....	.....	.....	2,086	0.06	.....	.....	1,620	0.05	16,725	0.50	3
12,497	0.36	3,185	0.09	.....	.....	.....	.....	1,305	0.04	.....	.....	483	0.01	54,002	1.55	4
19,739	0.59	2,748	0.08	.....	.....	.....	.....	7,059	0.21	.....	.....	1,217	0.04	.....	.....	5
10,538	0.24	4,092	0.09	.....	.....	.....	.....	459	0.01	.....	.....	.....	.....	4,092	0.09	6
324,523	0.55	6,778	0.01	$1,000	(2)	.....	.....	2,359	(2)	.....	.....	82,436	0.14	525,934	0.89	7
15,672	0.71	2,198	0.10	.....	.....	.....	.....	1,604	0.07	.....	.....	30	(2)	15,063	0.68	8
MINNESOTA.																
$723,620	$0.33	$218,641	$0.10	$4,182	(2)	$7,460	(2)	$131,752	$0.06	.....	.....	$607,192	$0.28	$3,494,137	$1.60	9
4,677	0.40	2,490	0.22	.....	.....	.....	.....	1,774	0.15	.....	.....	7,557	0.65	39,426	3.41	10
3,862	0.30	1,673	0.13	250	$0.02	50	(2)	531	0.04	.....	.....	751	0.06	44,327	3.44	11
8,390	0.42	9,594	0.48	.....	.....	.....	.....	2,602	0.13	.....	.....	522	0.03	19,025	0.96	12
769	0.03	3,012	0.13	.....	.....	625	$0.03	3,978	0.17	.....	.....	29,779	1.30	201,894	8.82	13
1,795	0.15	1,130	0.09	.....	.....	200	0.02	.....	.....	.....	.....	1,667	0.14	8,758	0.72	14
3,808	0.40	1,909	0.20	.....	.....	50	0.01	.....	.....	.....	.....	1,966	0.21	28,107	2.94	15
12,245	0.42	2,643	0.09	.....	.....	100	(2)	2,922	0.10	.....	.....	4,533	0.15	38,063	1.30	16
8,918	0.44	2,186	0.11	.....	.....	106	0.01	2,525	0.12	.....	.....	7,502	0.37	29,878	1.48	17
7,569	0.38	2,155	0.11	.....	.....	.....	.....	.....	.....	.....	.....	1,331	0.07	2,004	0.10	18
969	0.06	1,917	0.11	.....	.....	.....	.....	1,798	0.10	.....	.....	528	0.03	16,902	0.97	19
6,326	0.49	3,386	0.26	.....	.....	.....	.....	3,039	0.24	.....	.....	7,923	0.62	35,581	2.76	20
5,766	0.42	1,534	0.11	.....	.....	450	0.03	.....	.....	.....	.....	6,757	0.49	24,932	1.81	21
3,344	0.25	1,657	0.12	.....	.....	.....	.....	57	(2)	.....	.....	2,605	0.19	280	0.02	22
1,079	0.05	3,423	0.17	.....	.....	98	(2)	2,760	0.14	.....	.....	11,131	0.55	8,581	0.42	23
2,333	0.29	1,323	0.16	.....	.....	.....	.....	1,702	0.21	.....	.....	4,046	0.50	5,606	0.69	24
1,073	0.71	960	0.64	.....	.....	.....	.....	.....	.....	.....	.....	2,289	1.52	39,677	26.35	25
840	0.07	2,285	0.18	.....	.....	72	0.01	2,807	0.22	.....	.....	4,425	0.34	13,142	1.02	26
2,702	0.15	2,259	0.13	.....	.....	.....	.....	2,407	0.14	.....	.....	11,654	0.66	12,818	0.72	27
6,148	0.23	1,878	0.07	.....	.....	.....	.....	.....	.....	.....	.....	.....	.....	42,722	1.62	28
3,239	0.27	1,689	0.14	.....	.....	127	0.01	3,770	0.31	.....	.....	1,047	0.09	12,353	1.02	29
949	0.05	1,714	0.10	.....	.....	50	(2)	420	0.02	.....	.....	4,856	0.27	4,242	0.24	30
6,936	0.35	2,793	0.14	.....	.....	83	(2)	3,597	0.18	.....	.....	9,301	0.47	140,206	7.03	31
6,466	0.25	3,376	0.13	.....	.....	.....	.....	.....	.....	.....	.....	.....	.....	27,128	1.06	32
9,102	0.41	3,396	0.15	.....	.....	104	(2)	3,540	0.16	.....	.....	9,698	0.43	32,664	1.46	33
11,194	0.35	3,531	0.11	.....	.....	.....	.....	.....	.....	.....	.....	.....	.....	18,051	0.57	34
522	0.06	1,528	0.17	.....	.....	.....	.....	.....	.....	.....	.....	3,579	0.39	24,463	2.67	35
34,904	0.09	3,732	0.01	1,100	(2)	.....	.....	7,576	0.02	.....	.....	86,823	0.24	186,091	0.51	36
4,236	0.30	1,849	0.13	.....	.....	30	(2)	.....	.....	.....	.....	269	0.02	11,048	0.77	37
5,374	0.49	2,366	0.22	.....	.....	.....	.....	.....	.....	.....	.....	2,335	0.21	8,291	0.76	38
3,000	0.23	1,501	0.12	.....	.....	.....	.....	6,287	0.49	.....	.....	806	0.06	.....	.....	39
17,515	0.81	3,158	0.15	.....	.....	44	(2)	8,541	0.39	.....	.....	8,310	0.38	68,870	3.17	40
4,501	0.31	2,235	0.15	.....	.....	50	(2)	3,233	0.22	.....	.....	15,733	1.09	49,704	3.43	41
1,454	0.21	1,381	0.20	.....	.....	.....	.....	.....	.....	.....	.....	986	0.14	6,616	0.94	42
5,596	0.29	2,242	0.12	.....	.....	.....	.....	.....	.....	.....	.....	8,763	0.46	60,470	3.16	43
5,316	0.52	2,311	0.23	.....	.....	.....	.....	.....	.....	.....	.....	10,492	1.02	80,968	7.90	44
7,862	0.97	3,214	0.40	.....	.....	.....	.....	4,328	0.53	.....	.....	16,488	2.03	25,687	3.16	45
5,894	0.37	2,334	0.15	.....	.....	198	0.01	.....	.....	.....	.....	10,086	0.64	26,876	1.70	46
5,632	0.62	1,149	0.13	500	0.05	150	0.02	.....	.....	.....	.....	3,226	0.35	19,566	2.15	47
408	0.02	2,153	0.12	.....	.....	160	0.01	2,387	0.13	.....	.....	.....	.....	45,331	2.44	48
2,901	0.29	2,026	0.20	.....	.....	50	(2)	.....	.....	.....	.....	4,550	0.45	9,006	0.89	49
6,728	0.42	2,088	0.13	.....	.....	.....	.....	.....	.....	.....	.....	4,210	0.26	43,235	2.69	50
300	0.02	3,104	0.17	.....	.....	.....	.....	1,624	0.09	.....	.....	2,031	0.11	33,870	1.81	51
488	0.15	459	0.14	.....	.....	.....	.....	1,289	0.40	.....	.....	1,935	0.60	6,920	2.13	52
402	0.02	4,257	0.26	.....	.....	.....	.....	12	(2)	.....	.....	29,122	1.76	279,983	16.92	53
4,600	0.26	3,321	0.19	.....	.....	94	0.01	730	0.04	.....	.....	19,884	1.12	198,912	11.23	54
559	0.03	1,419	0.08	350	0.02	500	0.03	.....	.....	.....	.....	1,148	0.07	17,916	1.05	55
4,441	0.38	5,895	0.51	.....	.....	550	0.05	346	0.03	.....	.....	3,562	0.31	8,954	0.77	56
.....	.....	2,909	0.12	.....	.....	336	0.01	4	(2)	.....	.....	13,702	0.56	9,302	0.38	57
9,959	0.44	3,088	0.14	.....	.....	.....	.....	3,933	0.17	.....	.....	2,999	0.13	27,551	1.21	58
3,141	0.27	1,936	0.16	.....	.....	.....	.....	.....	.....	.....	.....	510	0.04	38,631	3.29	59
5,757	0.41	2,599	0.18	.....	.....	100	0.01	3,878	0.27	.....	.....	1,276	0.09	10,048	0.71	60
4,248	0.28	2,493	0.16	.....	.....	48	(2)	.....	.....	.....	.....	2,738	0.18	23,337	1.53	61
6,746	0.50	2,509	0.19	.....	.....	.....	.....	3,323	0.25	.....	.....	4,625	0.34	8,155	0.61	62
7,573	0.34	3,643	0.16	332	0.01	.....	.....	.....	.....	.....	.....	.....	.....	13,053	0.58	63
3,842	0.08	4,795	0.10	.....	.....	.....	.....	4,125	0.09	.....	.....	3,597	0.08	33,346	0.72	64
60	0.01	1,682	0.17	.....	.....	.....	.....	.....	.....	.....	.....	22,695	2.25	153,196	15.17	65
7,033	0.41	2,594	0.15	.....	.....	.....	.....	112	0.01	.....	.....	1,848	0.11	14,526	0.85	66
4,094	0.42	1,487	0.15	.....	.....	.....	.....	.....	.....	.....	.....	750	0.08	10,963	1.14	67
3,096	0.09	3,527	0.10	.....	.....	.....	.....	46	(2)	.....	.....	16,066	0.44	57,731	1.60	68
427	0.03	1,906	0.15	.....	.....	.....	.....	.....	.....	.....	.....	2,162	0.17	10,196	0.80	69

[2] Less than one-half of 1 cent.

TABLE 6.—GOVERNMENTAL COST PAYMENTS OF

[For a text discussion

	COUNTY.	Population, estimated as of July 1, 1913.	GOVERNMENTAL COST PAYMENTS.		EXPENSES OF GENERAL DEPARTMENTS.									
					All general departments.		General government.		Protection to person and property.		Conservation of health and sanitation.		Highways.	
			Total.	Per capita.	Total.	Per capita.	Total.	Per capita.	Total.	Per capita.	Total.	Per capita.	Total.	Per capita.
	MINNESOTA—Continued.													
1	Ramsey	240,933	$767,129	$3.18	$566,131	$2.35	$260,200	$1.08	$37,278	$0.15	$4,728	$0.02	$9,430	$0.04
2	Red Lake	[2] 6,564	47,376	7.22	19,480	2.97	14,836	2.26	1,117	0.17	394	0.06	946	0.14
3	Redwood	18,802	79,931	4.25	36,947	1.97	25,786	1.37	4,148	0.22	318	0.02	273	0.01
4	Renville	[2] 23,123	110,039	4.76	56,069	2.42	30,539	1.32	5,387	0.23	676	0.03	10,846	0.47
5	Rice	[2] 25,911	66,580	2.57	43,649	1.68	25,217	0.97	4,432	0.17	2,487	0.10	150	0.01
6	Rock	10,402	56,863	5.46	27,431	2.64	20,083	1.93	2,626	0.25	286	0.03	.....	.....
7	Roseau	12,749	125,110	9.81	25,731	2.02	16,531	1.30	1,725	0.14	231	0.02	.....	.....
8	St. Louis	189,376	892,788	4.71	574,002	3.03	340,270	1.80	62,434	0.33	2,179	0.01	55,851	0.30
9	Scott	[2] 14,888	43,300	2.91	27,609	1.85	15,381	1.03	1,483	0.10	652	0.04	.....	.....
10	Sherburne	8,412	29,953	3.56	16,851	2.00	14,511	1.73	275	0.03	630	0.07	.....	.....
11	Sibley	[2] 15,540	42,549	2.74	22,121	1.42	16,846	1.08	860	0.06	991	0.06	325	0.02
12	Stearns	48,795	98,761	2.02	71,956	1.47	49,023	1.00	4,758	0.10	4,013	0.08	8,356	0.17
13	Steele	[2] 16,146	56,876	3.52	36,824	2.28	18,248	1.13	3,487	0.22	399	0.02	3,446	0.21
14	Stevens	[2] 8,293	52,580	6.34	26,803	3.23	16,686	2.01	3,175	0.38	177	0.02	.....	.....
15	Swift	[2] 12,949	40,648	3.14	27,599	2.13	21,388	1.65	3,382	0.26	141	0.01	204	0.02
16	Todd	23,793	60,312	2.53	42,035	1.77	25,164	1.06	1,610	0.07	1,371	0.06	3,929	0.17
17	Traverse	8,203	59,096	7.20	23,310	2.84	15,421	1.88	3,360	0.41	110	0.01	.....	.....
18	Wabasha	[2] 18,554	68,890	3.71	45,501	2.45	22,702	1.22	5,321	0.29	1,487	0.08	5,405	0.29
19	Wadena	8,889	27,277	3.07	17,248	1.94	13,804	1.55	685	0.08	111	0.01	907	0.10
20	Waseca	[2] 13,466	49,024	3.64	28,756	2.14	18,608	1.38	1,774	0.13	120	0.01	995	0.07
21	Washington	[2] 26,013	68,585	2.64	59,596	2.29	31,942	1.23	7,347	0.28	254	0.01	5,247	0.20
22	Watonwan	[2] 11,382	44,517	3.91	24,572	2.16	15,384	1.35	165	0.01	92	0.01	.....	.....
23	Wilkin	9,381	66,374	7.08	24,548	2.62	15,523	1.65	2,376	0.25	99	0.01	1,007	0.11
24	Winona	[2] 33,398	103,774	3.11	54,531	1.63	32,660	0.98	5,700	0.17	1,415	0.04	7,838	0.24
25	Wright	[2] 28,082	58,000	2.07	44,784	1.59	26,930	0.96	412	0.01	283	0.01	11,209	0.40
26	Yellow Medicine	15,666	59,722	3.81	38,994	2.49	24,314	1.55	3,179	0.20	941	0.06	852	0.05
	MISSISSIPPI.													
27	Total	1,876,987	$10,354,682	$5.52	$6,973,761	$3.72	$1,767,074	$0.94	$314,583	$0.17	$42,985	$0.02	$1,739,149	$0.93
28	Adams	[2] 25,265	103,687	4.10	90,242	3.57	23,789	0.94	3,115	0.12	823	0.03	40,963	1.62
29	Alcorn	19,190	126,765	6.61	70,453	3.67	17,046	0.89	3,691	0.19	304	0.02	16,483	0.86
30	Amite	23,683	75,028	3.17	73,728	3.11	21,684	0.92	1,806	0.08	377	0.02	19,301	0.81
31	Attala	29,696	127,796	4.30	127,796	4.30	30,933	1.04	6,302	0.21	296	0.01	38,958	1.31
32	Benton	[1] 10,245	45,596	4.45	45,236	4.42	10,040	0.98	1,547	0.15	426	0.04	12,788	1.25
33	Bolivar	53,284	217,746	4.09	192,955	3.62	48,936	0.92	11,543	0.22	2,146	0.04	37,005	0.69
34	Calhoun	18,121	90,120	4.97	69,624	3.84	18,158	1.00	224	0.01	341	0.02	12,140	0.67
35	Carroll	23,471	112,748	4.80	109,848	4.68	24,177	1.03	2,756	0.12	300	0.01	44,679	1.90
36	Chickasaw	23,806	146,220	6.14	97,886	4.11	30,464	1.28	2,837	0.12	682	0.03	25,787	1.08
37	Choctaw	14,786	62,017	4.19	61,417	4.15	19,128	1.29	1,109	0.08	200	0.01	17,384	1.18
38	Claiborne	[1] 17,403	65,805	3.78	61,269	3.52	16,978	0.98	2,360	0.14	659	0.04	16,496	0.95
39	Clarke	22,893	96,847	4.23	93,945	4.10	15,221	0.66	6,386	0.28	263	0.01	21,861	0.95
40	Clay	20,411	186,570	9.14	73,276	3.59	23,995	1.18	1,163	0.06	260	0.01	21,538	1.06
41	Coahoma	36,791	157,196	4.27	115,368	3.14	34,670	0.94	6,363	0.17	1,453	0.04	34,109	0.93
42	Copiah	36,407	231,671	6.36	155,422	4.27	31,829	0.87	9,074	0.25	626	0.02	54,433	1.50
43	Covington	18,790	133,864	7.12	81,244	4.32	26,910	1.43	2,818	0.15	625	0.03	19,055	1.01
44	De Soto	[2] 23,130	372,121	16.09	116,956	5.06	27,673	1.20	7,820	0.35	261	0.01	34,452	1.49
45	Forrest	23,975	183,853	7.65	72,451	3.02	25,396	1.06	4,087	0.17	535	0.02	3,343	0.14
46	Franklin	15,685	69,616	4.44	61,521	3.92	19,107	1.22	1,428	0.09	246	0.02	12,796	0.82
47	George	6,965	45,889	6.59	27,922	4.01	10,462	1.50	1,507	0.22	359	0.05	4,011	0.58
48	Greene	6,386	58,766	9.20	36,116	5.66	7,756	1.21	154	0.02	200	0.03	11,531	1.81
49	Grenada	16,251	123,984	7.63	78,049	4.80	20,572	1.27	3,954	0.24	400	0.02	31,473	1.94
50	Hancock	12,472	108,791	8.72	31,295	2.51	12,638	1.01	511	0.04	350	0.03	300	0.02
51	Harrison	39,095	133,140	3.41	114,371	2.93	32,495	0.83	2,115	0.05	454	0.01	28,421	0.73
52	Hinds	67,349	356,664	5.29	215,827	3.20	48,597	0.72	16,396	0.24	3,979	0.06	74,009	1.10
53	Holmes	39,822	169,071	4.25	124,269	3.12	22,350	0.56	2,901	0.07	1,211	0.03	42,110	1.06
54	Issaquena	10,612	34,827	3.28	27,521	2.59	9,428	0.89	2,121	0.20	621	0.06	6,025	0.57
55	Itawamba	14,845	54,954	3.70	47,768	3.22	12,433	0.84	366	0.02	280	0.02	8,247	0.56
56	Jackson	16,308	48,937	3.00	47,587	2.92	7,867	0.48	241	0.01	400	0.02	14,639	0.90
57	Jasper	19,506	54,001	2.77	51,961	2.66	15,260	0.78	1,963	0.10	490	0.03	220	0.01
58	Jefferson	[1] 18,221	68,387	3.75	63,039	3.46	19,091	1.05	2,609	0.14	306	0.02	9,128	0.50
59	Jefferson Davis	14,291	58,250	4.08	55,242	3.87	16,608	1.16	3,197	0.22	185	0.01	12,314	0.86
60	Jones	33,797	124,852	3.69	81,417	2.41	30,274	0.90	10,750	0.32	700	0.02	10,000	0.30
61	Kemper	[2] 20,348	131,670	6.47	87,453	4.30	16,321	0.80	614	0.03	211	0.01	34,099	1.68
62	Lafayette	[1] 21,883	218,244	9.97	102,408	4.68	25,062	1.15	5,789	0.26	273	0.01	23,172	1.06
63	Lamar	13,066	92,908	7.11	70,559	5.40	17,892	1.37	1,475	0.11	700	0.05	13,348	1.02
64	Lauderdale	49,769	417,672	8.39	187,323	3.76	41,927	0.84	7,828	0.16	1,669	0.03	32,706	0.66
65	Lawrence	14,536	114,035	7.85	47,051	3.24	15,635	1.08	1,349	0.09	229	0.02	8,794	0.60
66	Leake	18,604	62,021	3.33	58,073	3.12	8,613	0.46	3,398	0.18	362	0.02	5,734	0.31
67	Lee	31,147	275,616	8.85	95,738	3.07	32,592	1.05	311	0.01	800	0.03	11,121	0.36
68	Leflore	40,337	256,379	6.36	175,657	4.35	48,454	1.20	13,959	0.35	1,030	0.03	36,898	0.91
69	Lincoln	30,886	213,006	6.90	105,265	3.41	34,109	1.10	6,691	0.22	400	0.01	22,916	0.74
70	Lowndes	31,224	107,780	3.45	104,776	3.36	31,988	1.02	4,300	0.14	544	0.02	31,368	1.00
71	Madison	33,832	106,186	3.14	86,798	2.57	19,524	0.58	8,576	0.25	202	0.01	24,594	0.73
72	Marion	17,358	100,957	5.82	98,957	5.70	25,433	1.47	4,225	0.24	360	0.02	34,574	1.99

[1] Less than one-half of 1 cent.

COUNTIES, TOTAL AND PER CAPITA: 1913—Continued.

of this table, see page 72.]

EXPENSES OF GENERAL DEPARTMENTS—continued.										EXPENSES OF PUBLIC SERVICE ENTERPRISES.		INTEREST.		OUTLAYS.		
Charities, hospitals, and corrections.		Education.				Recreation.		Miscellaneous and general.								
		Schools.		Libraries.												
Total.	Per capita.	Total.	Per capita.	Total.	Per capita.	Total.	Per capita.	Total.	Per capita.	Total.	Per capita.	Total.	Per capita.	Total.	Per capita.	
MINNESOTA—Continued.																
$225,844	$0.94	$3,418	$0.01	$250	(1)			$24,983	$0.10			$37,418	$0.16	$163,580	$0.68	1
		2,187	0.33									9,149	1.39	18,747	2.86	2
3,512	0.19	2,910	0.15									10,750	0.57	32,234	1.71	3
5,904	0.26	2,717	0.12									4,999	0.21	48,971	2.12	4
5,165	0.20	2,279	0.09			$351	$0.01	3,568	0.14			1,036	0.04	21,895	0.85	5
2,811	0.27	1,575	0.15			50	(1)					947	0.09	28,485	2.74	6
4,662	0.37	2,582	0.20									17,461	1.37	81,918	6.42	7
104,411	0.55	8,607	0.05			250	(1)					56,080	0.30	262,706	1.39	8
6,436	0.43	1,515	0.10					2,142	0.14					15,691	1.05	9
		851	0.10			180	0.02	404	0.05			677	0.08	12,425	1.48	10
84	0.01	2,158	0.14			50	(1)	807	0.05			180	0.01	20,248	1.30	11
912	0.02	3,694	0.08			1,200	0.02					851	0.02	25,954	0.53	12
4,338	0.27	4,141	0.26	500	$0.03	80	(1)	2,185	0.14			277	0.02	19,775	1.22	13
3,587	0.43	2,678	0.32	500	0.06							2,500	0.30	23,277	2.81	14
487	0.04	1,967	0.15			30	(1)					198	0.02	12,851	0.99	15
6,705	0.28	2,706	0.11			550	0.02					7,546	0.31	10,731	0.45	16
2,472	0.30	1,947	0.24									238	0.03	35,548	4.33	17
7,636	0.41	2,555	0.14					395	0.02			126	0.01	23,263	1.25	18
138	0.02	1,603	0.18									2,297	0.26	7,732	0.87	19
3,633	0.27	1,880	0.14			55	(1)	1,691	0.13			1,325	0.10	18,943	1.41	20
12,190	0.47	1,919	0.07	400	0.02	175	0.01	122	(1)			800	0.03	8,189	0.32	21
5,062	0.45	1,294	0.11			64	0.01	2,511	0.22			3,051	0.27	16,894	1.48	22
2,804	0.30	1,798	0.19					941	0.10			7,951	0.85	33,875	3.62	23
5,218	0.16	1,700	0.05									560	0.02	48,683	1.46	24
3,531	0.13	2,419	0.09									746	0.03	12,470	0.44	25
6,970	0.44	2,738	0.18									855	0.05	19,873	1.27	26
MISSISSIPPI.																
$673,389	$0.36	$2,196,122	$1.17					$240,459	$0.13			$364,018	$0.19	$3,016,903	$1.61	27
8,003	0.32	13,549	0.54									13,445	0.53			28
9,477	0.49	23,452	1.22									6,312	0.33	50,000	2.61	29
5,011	0.21	25,549	1.08									1,300	0.05			30
11,640	0.39	39,667	1.34													31
6,793	0.66	13,642	1.33									360	0.04			32
15,895	0.30	50,317	0.94					27,113	0.51			1,325	0.02	23,466	0.44	33
11,686	0.64	27,075	1.49									3,800	0.21	16,696	0.92	34
8,429	0.36	29,507	1.26									2,900	0.12			35
11,874	0.50	26,242	1.10									6,600	0.28	41,734	1.75	36
7,809	0.53	15,787	1.07									600	0.04			37
4,061	0.23	20,715	1.19									4,536	0.26			38
10,618	0.46	39,596	1.73									97	(1)	2,805	0.12	39
4,986	0.24	21,334	1.05									9,630	0.47	103,664	5.08	40
9,885	0.27	22,511	0.61					6,377	0.17			248	0.01	41,580	1.13	41
15,278	0.42	44,182	1.21									9,001	0.25	67,248	1.85	42
7,990	0.43	23,846	1.27									9,620	0.51	43,000	2.29	43
5,015	0.22	37,117	1.60					4,618	0.20			14,750	0.64	240,415	10.39	44
7,491	0.31	31,599	1.32									9,613	0.40	101,789	4.25	45
5,587	0.36	22,357	1.43									1,750	0.11	6,345	0.40	46
1,733	0.25	9,850	1.41									1,862	0.27	16,105	2.31	47
1,386	0.22	15,089	2.36											22,650	3.55	48
4,205	0.26	17,445	1.07									3,607	0.22	42,328	2.60	49
771	0.06	16,725	1.34									5,085	0.41	72,411	5.81	50
27,965	0.72	22,921	0.59									5,750	0.15	13,019	0.33	51
13,831	0.21	58,474	0.87					541	0.01			26,287	0.39	114,550	1.70	52
8,692	0.22	46,572	1.17					433	0.01			1,871	0.05	42,931	1.08	53
392	0.04	8,934	0.84									500	0.05	6,806	0.64	54
7,926	0.53	18,516	1.25											7,186	0.48	55
2,498	0.15	21,942	1.35									1,350	0.08			56
6,936	0.36	27,092	1.39									875	0.04	1,165	0.06	57
3,952	0.22	27,953	1.53									1,025	0.06	4,323	0.24	58
2,162	0.15	20,776	1.45									3,008	0.21			59
8,326	0.25	21,367	0.63									7,435	0.22	36,000	1.07	60
9,391	0.46	26,817	1.32									3,607	0.18	40,610	2.00	61
13,607	0.62	34,505	1.58									836	0.04	115,000	5.26	62
8,837	0.68	28,307	2.17									1,675	0.13	20,674	1.58	63
28,804	0.58	74,389	1.49									20,209	0.41	210,140	4.22	64
2,629	0.18	18,415	1.27									3,750	0.26	63,234	4.35	65
12,538	0.67	27,428	1.47									60	(1)	3,888	0.21	66
16,057	0.52	34,857	1.12									20,924	0.67	158,954	5.10	67
16,391	0.41	29,465	0.73					29,460	0.73			12,375	0.31	68,347	1.69	68
7,357	0.24	33,792	1.09									11,175	0.36	96,566	3.13	69
7,140	0.23	29,436	0.94									315	0.01	2,689	0.09	70
6,205	0.18	27,003	0.80					694	0.02			3,247	0.10	16,141	0.48	71
5,513	0.32	28,852	1.66									2,000	0.12			72

[2] Population enumerated as of Apr. 15, 1910; decrease since 1900; no estimate made.

TABLE 6.—GOVERNMENTAL COST PAYMENTS OF

[For a text discussion

	COUNTY.	Population, estimated as of July 1, 1913.	GOVERNMENTAL COST PAYMENTS.		EXPENSES OF GENERAL DEPARTMENTS.									
					All general departments.		General government.		Protection to person and property.		Conservation of health and sanitation.		Highways.	
			Total.	Per capita.	Total.	Per capita.	Total.	Per capita.	Total.	Per capita.	Total.	Per capita.	Total.	Per capita.
	MISSISSIPPI—Continued.													
1	Marshall	[1] 26,796	$111,757	$4.17	$110,855	$4.14	$28,005	$1.05	$2,556	$0.10	$425	$0.02	$44,082	$1.65
2	Monroe	36,465	367,482	10.08	110,851	3.04	33,749	0.93	5,770	0.16	662	0.02	32,761	0.90
3	Montgomery	18,085	92,206	5.10	62,915	3.48	21,285	1.18	965	0.05	257	0.01	10,224	0.57
4	Neshoba	19,687	62,674	3.18	55,469	2.82	10,068	0.51	1,245	0.06	479	0.02	10,929	0.56
5	Newton	24,182	83,292	3.44	66,218	2.74	13,419	0.55	1,273	0.05	812	0.03	17,816	0.74
6	Noxubee	[1] 28,503	289,843	10.17	90,684	3.18	15,648	0.55	7,760	0.27	479	0.02	17,533	0.62
7	Oktibbeha	[1] 19,676	91,182	4.63	89,731	4.56	20,886	1.06	1,194	0.06	736	0.04	33,589	1.71
8	Panola	32,002	167,921	5.25	115,539	3.61	30,624	0.96	5,683	0.18	144	(2)	26,882	0.84
9	Pearl River	11,787	110,460	9.37	68,734	5.83	18,331	1.56	1,212	0.10	533	0.05	6,963	0.59
10	Perry	8,891	55,092	6.20	48,992	5.51	11,754	1.32	432	0.05	768	0.09	8,462	0.95
11	Pike	40,432	112,225	2.78	111,865	2.77	35,182	0.87	2,961	0.07	168	(2)	27,493	0.68
12	Pontotoc	20,147	80,318	3.98	62,718	3.11	20,489	1.02	1,107	0.05	162	0.01	4,903	0.24
13	Prentiss	17,301	159,560	9.22	107,141	6.19	20,482	1.18	2,452	0.14	471	0.03	9,534	0.55
14	Quitman	13,592	87,794	6.46	78,118	5.75	18,970	1.40	5,763	0.42	637	0.05	32,402	2.38
15	Rankin	24,913	100,313	4.03	71,472	2.87	15,269	0.61	6,340	0.25	325	0.01	5,548	0.22
16	Scott	17,503	117,087	6.69	52,507	3.00	8,114	0.46	5,579	0.32	100	0.01	7,488	0.43
17	Sharkey	16,836	57,683	3.43	55,561	3.30	16,639	0.99	3,160	0.19	320	0.02	13,910	0.83
18	Simpson	18,629	105,060	5.64	99,802	5.36	21,459	1.15	565	0.03	418	0.02	40,049	2.15
19	Smith	17,755	154,726	8.71	95,537	5.38	13,332	0.75	8,155	0.46	275	0.02	5,027	0.28
20	Sunflower	32,913	149,508	4.54	102,967	3.13	33,635	1.02	6,190	0.19	388	0.01	19,748	0.60
21	Tallahatchie	32,156	197,921	6.16	137,171	4.27	42,055	1.31	7,762	0.24	700	0.02	45,323	1.41
22	Tate	[1] 19,714	107,767	5.47	107,588	5.46	21,411	1.09	1,912	0.11	263	0.01	50,147	2.54
23	Tippah	15,166	51,907	3.42	50,393	3.32	15,468	1.02	515	0.03	20	(2)	3,878	0.26
24	Tishomingo	14,023	38,346	2.73	38,346	2.73	14,764	1.05	862	0.06	145	0.01	1,319	0.09
25	Tunica	19,349	136,744	7.07	129,244	6.68	14,522	0.75	2,834	0.15	370	0.02	28,667	1.48
26	Union	19,799	82,164	4.15	60,264	3.04	15,845	0.80	373	0.02	151	0.01	10,529	0.53
27	Warren	[1] 37,488	201,621	5.38	135,313	3.61	47,543	1.27	18,966	0.51	277	0.01	26,063	0.70
28	Washington	[1] 48,933	219,457	4.48	180,266	3.68	39,550	0.81	6,941	0.14	3,604	0.07	37,920	0.77
29	Wayne	15,412	60,566	3.93	55,546	3.60	13,557	0.88	2,119	0.14	110	0.01	1,696	0.11
30	Webster	15,253	69,909	4.58	69,909	4.58	20,312	1.33	1,406	0.09	164	0.01	22,015	1.44
31	Wilkinson	[1] 18,075	46,912	2.60	38,763	2.14	7,340	0.41	942	0.05	384	0.02	9,090	0.50
32	Winston	18,118	79,105	4.37	72,014	3.97	11,723	0.65	1,805	0.10	150	0.01	26,694	1.47
33	Yalobusha	22,097	151,825	6.87	100,843	4.56	25,923	1.17	5,771	0.26	291	0.01	34,039	1.54
34	Yazoo	47,556	212,002	4.46	147,346	3.10	20,206	0.42	8,284	0.17	250	0.01	51,103	1.08
	MISSOURI.													
35	Total	2,630,636	$10,785,444	$4.10	$7,959,883	$3.03	$3,255,446	$1.24	$425,267	$0.16	$47,158	$0.02	$2,334,333	$0.89
36	Adair	23,014	85,295	3.71	85,209	3.70	28,577	1.24	3,900	0.17	891	0.04	36,254	1.58
37	Andrew	[1] 15,282	104,897	6.86	67,070	4.39	28,089	1.84	3,578	0.23	216	0.01	19,648	1.29
38	Atchison	[1] 13,604	97,244	7.15	68,317	5.02	23,997	1.76	3,200	0.24	110	0.01	15,602	1.15
39	Audrain	21,856	82,746	3.79	81,437	3.73	24,254	1.11	4,708	0.22	211	0.01	33,115	1.52
40	Barry	[1] 23,869	51,223	2.15	41,587	1.74	13,631	0.57	1,906	0.08	747	0.03	10,151	0.43
41	Barton	[1] 16,747	47,890	2.86	39,271	2.34	20,050	1.20	3,465	0.21	.....	.....	2,909	0.17
42	Bates	[1] 25,869	210,349	8.13	64,469	2.49	38,675	1.50	4,971	0.19	275	0.01	2,785	0.11
43	Benton	[1] 14,881	50,858	3.42	40,827	2.74	15,581	1.05	783	0.05	659	0.04	17,838	1.20
44	Bollinger	[1] 14,576	33,768	2.32	26,126	1.79	13,202	0.91	(3)	(3)	96	0.01	5,515	0.38
45	Boone	31,145	108,410	3.48	105,920	3.40	38,264	1.23	5,965	0.19	929	0.03	33,617	1.08
46	Buchanan	[1] 93,020	435,110	4.68	316,496	3.40	144,637	1.55	20,938	0.23	.....	.....	52,962	0.57
47	Butler	21,874	90,544	4.14	87,342	3.99	24,033	1.10	8,572	0.39	550	0.03	26,737	1.22
48	Caldwell	[1] 14,605	47,936	3.28	40,999	2.81	20,311	1.39	2,225	0.15	251	0.02	5,608	0.38
49	Callaway	[1] 24,400	87,794	3.60	83,730	3.43	24,383	1.00	3,927	0.16	316	0.01	37,655	1.54
50	Camden	[1] 11,582	25,822	2.23	25,822	2.23	9,031	0.78	125	0.01	113	0.01	10,683	0.92
51	Cape Girardeau	28,693	80,498	2.81	71,068	2.48	30,754	1.07	919	0.03	211	0.01	26,140	0.91
52	Carroll	[1] 23,098	64,306	2.78	54,269	2.35	28,032	1.21	3,720	0.16	241	0.01	6,398	0.28
53	Carter	[1] 5,504	11,552	2.10	11,459	2.08	5,884	1.07	113	0.02	40	0.01	1,156	0.21
54	Cass	[1] 22,973	154,283	6.72	63,869	2.78	29,846	1.30	3,676	0.16	368	0.02	11,323	0.49
55	Cedar	[1] 16,080	39,086	2.43	32,136	2.00	8,883	0.55	376	0.02	100	0.01	12,830	0.80
56	Chariton	[1] 23,503	85,426	3.63	66,454	2.83	30,064	1.28	3,983	0.17	498	0.02	1,853	0.08
57	Christian	[1] 15,832	35,944	2.27	31,617	2.00	10,357	0.65	839	0.05	432	0.03	12,697	0.80
58	Clark	[1] 12,811	56,602	4.42	48,537	3.79	21,542	1.68	34	(2)	554	0.04	15,293	1.19
59	Clay	20,754	72,159	3.48	55,503	2.67	16,978	0.82	1,062	0.05	217	0.01	24,330	1.17
60	Clinton	[1] 15,297	69,152	4.52	46,387	3.03	18,182	1.19	1,838	0.12	524	0.03	12,300	0.80
61	Cole	22,402	85,119	3.80	59,454	2.65	18,854	0.84	2,561	0.11	752	0.03	20,821	0.93
62	Cooper	[1] 20,311	177,113	8.72	84,429	4.16	27,061	1.33	2,880	0.14	150	0.01	40,156	1.98
63	Crawford	13,774	34,374	2.50	32,204	2.34	17,556	1.27	690	0.05	128	0.01	7,355	0.53
64	Dade	[1] 15,613	40,251	2.58	27,890	1.79	13,598	0.87	1,245	0.08	431	0.03	5,000	0.32
65	Dallas	[1] 13,181	17,004	1.29	15,229	1.16	6,017	0.46	412	0.03	56	(2)	5,455	0.41
66	Daviess	[1] 17,605	75,650	4.30	61,218	3.48	25,210	1.43	3,570	0.20	565	0.03	10,697	0.61
67	Dekalb	[1] 12,531	51,805	4.13	33,353	2.66	15,965	1.27	1,871	0.15	83	0.01	5,713	0.46
68	Dent	13,327	27,952	2.10	26,761	2.01	11,810	0.89	36	(2)	229	0.02	9,535	0.72
69	Douglas	[1] 16,664	20,553	1.23	15,490	0.93	[4] 9,205	[4] 0.55	(3)	(3)	.....	.....	1,278	0.08
70	Dunklin	33,128	62,961	1.90	60,788	1.83	13,041	0.39	6,715	0.20	75	(2)	21,702	0.66

[1] Population enumerated as of Apr. 15, 1910; decrease since 1900; no estimate made.
[2] Less than one-half of 1 cent.

COUNTIES, TOTAL AND PER CAPITA: 1913—Continued.

of this table, see page 72.]

EXPENSES OF GENERAL DEPARTMENTS—continued.										EXPENSES OF PUBLIC SERVICE ENTERPRISES.		INTEREST.		OUTLAYS.		
Charities, hospitals, and corrections.		Education.				Recreation.		Miscellaneous and general.								
		Schools.		Libraries.												
Total.	Per capita.	Total.	Per capita.	Total.	Per capita.	Total.	Per capita.	Total.	Per capita.	Total.	Per capita.	Total.	Per capita.	Total.	Per capita.	
MISSISSIPPI—Continued.																
$5,324	$0.20	$30,463	$1.14									$902	$0.03			1
1,825	0.05	36,084	0.99									15,006	0.41	$241,625	$6.63	2
11,959	0.66	18,225	1.01											29,291	1.62	3
9,114	0.46	23,634	1.20									2,632	0.13	4,573	0.23	4
8,629	0.36	24,269	1.00											17,074	0.71	5
10,756	0.38	38,508	1.35									12,719	0.45	186,440	6.54	6
7,413	0.38	24,491	1.24					$1,422	$0.07			1,451	0.07			7
9,539	0.30	42,667	1.33									2,352	0.07	50,030	1.56	8
8,269	0.70	33,426	2.84											41,726	3.54	9
9,044	1.02	18,532	2.08									6,100	0.69			10
15,220	0.38	30,841	0.76									360	0.01			11
9,811	0.49	26,246	1.30									1,600	0.08	16,000	0.79	12
8,175	0.47	22,198	1.28					43,829	2.53			5,013	0.29	47,406	2.74	13
1,396	0.10	18,950	1.39									6,901	0.51	2,775	0.20	14
8,875	0.36	35,115	1.41									1,351	0.05	27,490	1.10	15
9,591	0.55	21,635	1.24									2,851	0.16	61,729	3.53	16
4,540	0.27	16,992	1.01									500	0.03	1,622	0.10	17
9,261	0.50	28,050	1.51									5,258	0.28			18
14,297	0.81	54,451	3.07											59,189	3.33	19
2,332	0.07	33,396	1.01					7,278	0.22			7,469	0.23	39,072	1.19	20
8,170	0.25	31,161	0.97					2,000	0.06			10,750	0.33	50,000	1.55	21
6,602	0.33	27,253	1.38									179	0.01			22
10,658	0.70	19,845	1.31									1,514	0.10			23
6,678	0.48	14,578	1.04													24
734	0.04	11,937	0.62					70,180	3.63			2,506	0.13	4,994	0.26	25
9,431	0.48	23,935	1.21									6,900	0.35	15,000	0.76	26
12,138	0.32	30,250	0.81					76	(2)			7,778	0.21	58,530	1.56	27
14,910	0.30	31,186	0.64					46,155	0.94			16,000	0.33	23,191	0.47	28
2,839	0.18	34,942	2.27					283	0.02					5,020	0.33	29
7,047	0.46	18,965	1.24													30
2,785	0.15	18,222	1.01									3,157	0.17	4,992	0.28	31
9,849	0.54	21,793	1.20											7,091	0.39	32
8,249	0.37	26,570	1.20									4,282	0.19	46,700	2.11	33
15,157	0.32	52,346	1.10									3,772	0.08	60,884	1.28	34
MISSOURI.																
$1,309,452	$0.50	$483,702	$0.18					$104,530	$0.04			$445,682	$0.17	$2,379,874	$0.90	35
9,584	0.42	6,003	0.26											86	(2)	36
6,929	0.45	6,567	0.43					2,043	0.13			1,129	0.07	36,698	2.40	37
11,117	0.82	11,747	0.86					2,544	0.19			2,963	0.22	25,964	1.91	38
14,539	0.67	4,610	0.21									1,050	0.05	259	0.01	39
8,458	0.35	600	0.03					6,094	0.26			2,200	0.09	7,436	0.31	40
5,538	0.33	7,309	0.44									3,425	0.20	5,194	0.31	41
9,914	0.38	7,849	0.30									35,822	1.38	110,058	4.25	42
4,444	0.30	846	0.06					676	0.05			6,670	0.45	3,361	0.23	43
5,112	0.35	900	0.06					1,301	0.09			942	0.06	6,700	0.46	44
20,042	0.64	7,103	0.23									500	0.02	1,990	0.06	45
81,754	0.88	10,285	0.11					5,920	0.06			33,094	0.36	85,520	0.92	46
8,249	0.38	19,201	0.88									2,242	0.10	960	0.04	47
5,919	0.41	6,685	0.46									313	0.02	6,624	0.45	48
11,004	0.45	6,445	0.26									1,142	0.05	2,922	0.12	49
4,806	0.42	362	0.03					702	0.06							50
10,328	0.36	653	0.02					2,063	0.07			4,683	0.16	4,747	0.17	51
9,299	0.40	6,579	0.28									2,012	0.09	8,025	0.35	52
3,485	0.63	781	0.14									3	(2)	90	0.02	53
10,154	0.44	8,502	0.37									78,379	3.41	12,035	0.52	54
8,109	0.50	400	0.02					1,438	0.09			950	0.06	6,000	0.37	55
10,329	0.44	19,077	0.81					650	0.03					18,972	0.81	56
5,398	0.34	799	0.05					1,095	0.07					4,327	0.27	57
7,986	0.62	3,128	0.24									1,595	0.12	6,470	0.51	58
10,216	0.49	2,098	0.10					602	0.03			1,589	0.08	15,067	0.73	59
9,318	0.61	4,225	0.28									7	(2)	22,758	1.49	60
10,926	0.49	3,111	0.14					2,429	0.11			1,250	0.06	24,415	1.09	61
9,645	0.47	4,537	0.22									4,270	0.21	88,414	4.35	62
5,442	0.40	1,027	0.07									220	0.02	1,950	0.14	63
4,099	0.26	569	0.04					2,948	0.19			2,250	0.14	10,111	0.65	64
2,502	0.19	425	0.03					362	0.03					1,775	0.13	65
13,976	0.79	7,200	0.41									120	0.01	14,312	0.81	66
5,010	0.40	4,711	0.38									1,018	0.08	17,434	1.39	67
4,683	0.35	468	0.04											1,191	0.09	68
5,007	0.30	(4)	(4)											5,063	0.30	69
7,349	0.22	11,906	0.36											2,173	0.07	70

[3] Not reported.
[4] Salary of county superintendent of schools included with expenses of general government.

TABLE 6.—GOVERNMENTAL COST PAYMENTS OF

[For a text discussion

	COUNTY.	Population, estimated as of July 1, 1913.	GOVERNMENTAL COST PAYMENTS.		EXPENSES OF GENERAL DEPARTMENTS.									
					All general departments.		General government.		Protection to person and property.		Conservation of health and sanitation.		Highways.	
			Total.	Per capita.	Total.	Per capita.	Total.	Per capita.	Total.	Per capita.	Total.	Per capita.	Total.	Per capita.
	MISSOURI—Continued.													
1	Franklin	[1] 29,830	$94,408	$3.16	$81,200	$2.72	$23,119	$0.78	$893	$0.03	$858	$0.03	$36,157	$1.21
2	Gasconade	13,023	42,489	3.26	38,501	2.96	13,281	1.02	227	0.02	60	(2)	19,165	1.47
3	Gentry	[1] 16,820	70,349	4.19	51,674	3.07	22,822	1.36	3,126	0.19	471	0.03	9,801	0.58
4	Greene	67,441	225,797	3.35	133,984	1.99	51,828	0.77	6,658	0.10	3,687	0.05	23,210	0.34
5	Grundy	[1] 16,744	53,944	3.22	44,799	2.68	22,963	1.37	4,145	0.25	295	0.02	5,386	0.32
6	Harrison	[1] 20,466	69,263	3.38	57,571	2.81	23,515	1.15	1,909	0.09	422	0.02	11,007	0.54
7	Henry	[1] 27,242	90,131	3.31	73,904	2.71	30,639	1.12	4,997	0.18	284	0.01	9,196	0.34
8	Hickory	[1] 8,741	18,750	2.15	16,574	1.90	7,448	0.85	413	0.05	146	0.02	5,157	0.59
9	Holt	[1] 14,539	86,624	5.96	59,239	4.07	25,958	1.79	3,791	0.26	.....	.....	13,210	0.91
10	Howard	[1] 15,653	60,671	3.88	55,813	3.57	19,758	1.26	4,554	0.29	70	(2)	21,366	1.36
11	Howell	[1] 21,065	45,521	2.16	39,625	1.88	17,626	0.84	924	0.04	395	0.02	12,428	0.59
12	Iron	[1] 8,563	22,714	2.65	21,048	2.46	12,221	1.43	506	0.06	70	0.01	2,644	0.31
13	Jackson	312,216	1,799,744	5.76	1,381,544	4.43	714,177	2.29	121,559	0.39	1,697	0.01	262,695	0.84
14	Jasper	91,507	351,999	3.85	250,048	2.73	140,567	1.54	13,306	0.15	1,989	0.02	30,406	0.33
15	Jefferson	28,580	94,669	3.31	72,753	2.55	28,013	0.98	(3)	(3)	1,144	0.04	30,481	1.07
16	Johnson	[1] 26,297	158,846	6.04	87,765	3.34	34,770	1.32	4,249	0.16	415	0.02	25,734	0.98
17	Knox	[1] 12,403	51,737	4.17	51,483	4.15	16,942	1.37	1,641	0.13	111	0.01	23,463	1.89
18	Laclede	17,636	33,970	1.93	30,953	1.76	13,386	0.76	511	0.03	155	0.01	10,267	0.58
19	Lafayette	[1] 30,154	130,719	4.34	79,562	2.64	18,134	0.60	4,147	0.14	255	0.01	40,126	1.33
20	Lawrence	[1] 26,583	60,186	2.26	46,374	1.74	15,200	0.57	1,996	0.08	593	0.02	14,053	0.53
21	Lewis	[1] 15,514	52,530	3.39	51,979	3.35	16,257	1.05	2,202	0.14	.....	.....	21,218	1.37
22	Lincoln	[1] 17,033	77,353	4.54	65,856	3.87	21,898	1.29	3,007	0.18	184	0.01	26,847	1.58
23	Linn	[1] 25,253	66,191	2.62	53,120	2.10	24,822	0.98	4.654	0.18	560	0.02	5,444	0.22
24	Livingston	[1] 19,453	87,685	4.51	54,997	2.83	24,850	1.28	3,984	0.20	157	0.01	7,081	0.36
25	McDonald	[1] 13,539	30,425	2.25	30,425	2.25	14,688	1.08	2,460	0.18	.....	.....	5,496	0.41
26	Macon	[1] 30,868	128,613	4.17	92,068	2.98	43,771	1.42	4,347	0.14	267	0.01	26,524	0.86
27	Madison	11,693	23,131	1.98	19,052	1.63	8,075	0.69	59	0.01	102	0.01	5,096	0.44
28	Maries	10,240	27,562	2.69	13,425	1.31	7,032	0.69	(3)	(3)	195	0.02	3,497	0.34
29	Marion	31,948	137,143	4.29	102,998	3.22	36,048	1.13	8,025	0.25	750	0.02	40,397	1.26
30	Mercer	[1] 12,335	115,691	9.38	28,298	2.29	13,458	1.09	1,899	0.15	75	0.01	3,182	0.26
31	Miller	17,213	31,944	1.86	25,255	1.47	12,469	0.72	337	0.02	1,197	0.07	4,935	0.29
32	Mississippi	15,439	69,924	4.53	56,576	3.66	19,344	1.25	5,691	0.37	200	0.01	10,109	0.65
33	Moniteau	[1] 14,375	54,360	3.78	36,167	2.52	13,509	0.94	1,683	0.12	132	0.01	12,923	0.90
34	Monroe	[1] 18,304	181,722	9.93	93,518	5.11	22,791	1.24	2,479	0.14	56	(2)	49,594	2.71
35	Montgomery	[1] 15,604	59,426	3.81	54,034	3.46	23,255	1.49	3,132	0.20	369	0.02	18,227	1.17
36	Morgan	13,085	27,390	2.09	25,245	1.93	9,687	0.74	263	0.02	1,064	0.08	9,659	0.74
37	New Madrid	22,154	69,030	3.12	69,030	3.12	13,571	0.61	107	(2)	431	0.02	30,199	1.36
38	Newton	27,178	85,379	3.14	71,508	2.63	38,396	1.41	6,287	0.23	521	0.02	10,529	0.39
39	Nodaway	[1] 28,833	109,273	3.79	81,645	2.83	33,581	1.16	6,570	0.23	1,424	0.05	10,412	0.36
40	Oregon	14,931	28,038	1.88	25,192	1.69	13,224	0.89	612	0.04	127	0.01	6,053	0.41
41	Osage	14,344	55,821	3.89	54,370	3.79	14,191	0.99	164	0.01	302	0.02	30,419	2.12
42	Ozark	[1] 11,926	13,867	1.16	11,134	0.93	7,435	0.62	18	(2)	.....	.....	1,329	0.11
43	Pemiscot	21,976	114,762	5.22	59,371	2.70	[4] 19,195	[4] 0.87	3,846	0.18	5,700	0.26	27,800	1.27
44	Perry	[1] 14,898	33,989	2.28	31,930	2.14	10,552	0.71	1,499	0.10	287	0.02	10,367	0.70
45	Pettis	34,391	331,758	9.65	147,286	4.28	68,021	1.98	13,228	0.38	244	0.01	34,219	0.99
46	Phelps	16,316	42,642	2.61	37,025	2.27	10,841	0.66	610	0.04	242	0.01	17,219	1.06
47	Pike	[1] 22,556	100,841	4.47	71,913	3.19	29,837	1.32	5,103	0.23	30	(2)	20,080	0.89
48	Platte	[1] 14,429	72,377	5.02	58,767	4.07	15,510	1.07	1,237	0.09	.....	.....	27,637	1.92
49	Polk	[1] 21,561	50,466	2.34	40,028	1.86	14,422	0.67	982	0.05	267	0.01	17,576	0.82
50	Pulaski	11,775	16,638	1.41	14,826	1.26	7,035	0.60	315	0.03	113	0.01	4,127	0.35
51	Putnam	[1] 14,308	48,440	3.39	42,114	2.94	20,898	1.46	2,157	0.15	85	0.01	5,871	0.41
52	Ralls	13,115	55,297	4.22	52,677	4.02	17,168	1.31	2,323	0.18	.....	.....	24,183	1.84
53	Randolph	26,747	89,499	3.35	87,533	3.27	32,255	1.21	5,144	0.19	50	(2)	34,533	1.29
54	Ray	[1] 21,451	84,811	3.95	74,046	3.45	20,953	0.98	2,040	0.10	28	(2)	35,130	1.64
55	Reynolds	10,057	18,419	1.83	17,720	1.76	9,770	0.97	218	0.02	156	0.02	2,937	0.29
56	Ripley	[1] 13,099	26,887	2.05	22,601	1.73	10,227	0.78	230	0.02	58	(2)	5,583	0.43
57	St. Charles	24,766	119,469	4.82	98,769	3.99	30,132	1.22	6,512	0.26	319	0.01	42,558	1.72
58	St. Clair	[1] 16,412	34,066	2.08	29,186	1.78	[4] 8,651	[4] 0.53	599	0.04	330	0.02	10,936	0.67
59	St. Francois	39,534	124,602	3.15	76,061	1.92	33,827	0.86	2,372	0.06	788	0.02	24,896	0.63
60	St. Louis	92,934	522,473	5.62	375,459	4.04	88,859	0.96	6,510	0.07	1,488	0.02	249,636	2.69
61	Ste. Genevieve	10,687	31,891	2.98	22,497	2.11	8,723	0.82	107	0.01	165	0.02	5,188	0.49
62	Saline	[1] 29,448	100,557	3.41	85,166	2.89	32,378	1.10	2,070	0.07	174	0.01	28,270	0.96
63	Schuyler	[1] 9,062	44,786	4.94	32,904	3.63	16,307	1.80	1,072	0.12	52	0.01	8,482	0.94
64	Scotland	[1] 11,869	74,708	6.29	54,072	4.56	16,441	1.39	1,531	0.13	252	0.02	28,558	2.41
65	Scott	25,385	110,645	4.36	60,824	2.40	18,770	0.74	5,200	0.20	583	0.02	17,444	0.69
66	Shannon	11,505	25,747	2.24	22,502	1.96	11,889	1.03	123	0.01	228	0.02	6,153	0.53
67	Shelby	[1] 14,864	70,000	4.71	62,029	4.17	18,265	1.23	2,510	0.17	150	0.01	26,537	1.79
68	Stoddard	28,825	63,395	2.20	44,631	1.55	17,116	0.59	587	0.02	818	0.03	12,110	0.42
69	Stone	12,099	26,104	2.16	22,523	1.86	8,031	0.66	943	0.08	466	0.04	6,448	0.53
70	Sullivan	[1] 18,598	37,394	2.01	36,861	1.98	16,312	0.88	2,997	0.16	3	(2)	6,644	0.36
71	Taney	[1] 9,134	30,034	3.29	16,476	1.80	5,388	0.59	652	0.07	184	0.02	5,449	0.60
72	Texas	[1] 21,458	46,434	2.16	43,449	2.02	14,379	0.67	371	0.02	.....	.....	19,544	0.91
73	Vernon	[1] 28,827	89,030	3.09	68,250	2.37	30,769	1.07	5,246	0.18	452	0.02	6,504	0.23
74	Warren	[1] 9,123	32,049	3.51	28,008	3.07	10,724	1.18	905	0.10	73	0.01	10,778	1.18
75	Washington	[1] 13,378	22,506	1.68	20,533	1.53	11,994	0.90	109	0.01	302	0.02	3,424	0.26

[1] Population enumerated as of Apr. 15, 1910; decrease since 1900; no estimate made.

[2] Less than one-half of 1 cent.

COUNTIES, TOTAL AND PER CAPITA: 1913—Continued.

of this table, see page 72.]

EXPENSES OF GENERAL DEPARTMENTS—continued.										EXPENSES OF PUBLIC SERVICE ENTERPRISES.		INTEREST.		OUTLAYS.		
Charities, hospitals, and corrections.		Education.				Recreation.		Miscellaneous and general.								
		Schools.		Libraries.												
Total.	Per capita.	Total.	Per capita.	Total.	Per capita.	Total.	Per capita.	Total.	Per capita.	Total.	Per capita.	Total.	Per capita.	Total.	Per capita.	
MISSOURI—Continued.																
$11,798	$0.40	$8,375	$0.28											$13,208	$0.44	1
4,861	0.37	907	0.07											3,988	0.31	2
7,275	0.43	8,179	0.49									$1,375	$0.08	17,300	1.03	3
33,009	0.49	1,560	0.02					$14,032	$0.21			7,500	0.11	84,313	1.25	4
7,052	0.42	4,958	0.30									1,920	0.11	7,225	0.43	5
11,108	0.54	9,610	0.47									59	(2)	11,633	0.57	6
11,688	0.43	5,615	0.21					11,485	0.42			6,177	0.23	10,050	0.37	7
2,130	0.24	850	0.10					430	0.05					2,176	0.25	8
6,644	0.46	7,707	0.53					1,929	0.13					27,385	1.88	9
6,157	0.39	3,908	0.25									461	0.03	4,397	0.28	10
6,454	0.31	1,798	0.09											5,896	0.28	11
3,575	0.42	2,032	0.24											1,666	0.19	12
266,422	0.85	14,994	0.05									56,812	0.18	361,388	1.16	13
42,927	0.47	20,853	0.23									7,271	0.08	94,680	1.03	14
10,300	0.36	2,815	0.10									614	0.02	21,302	0.75	15
11,458	0.44	9,631	0.37					1,508	0.06			1,960	0.07	69,121	2.63	16
5,542	0.45	3,784	0.31											254	0.02	17
5,386	0.31	600	0.03					648	0.04			219	0.01	2,798	0.16	18
14,390	0.48	1,400	0.05					1,110	0.04			16,159	0.54	34,998	1.16	19
11,700	0.44	975	0.04					1,857	0.07			1,400	0.05	12,412	0.47	20
7,130	0.46	5,172	0.33											551	0.04	21
10,338	0.61	3,582	0.21									1,279	0.08	10,218	0.60	22
10,624	0.42	7,016	0.28											13,071	0.52	23
10,116	0.52	8,809	0.45									4,346	0.22	28,342	1.46	24
4,977	0.37	2,804	0.21													25
8,304	0.27	8,855	0.29									36,050	1.17	495	0.02	26
4,520	0.39	1,200	0.10									800	0.07	3,279	0.28	27
2,082	0.20	619	0.06											14,137	1.38	28
12,773	0.40	5,005	0.16									3,340	0.10	30,805	0.96	29
3,845	0.31	5,839	0.47									3,750	0.30	83,643	6.78	30
5,589	0.32	728	0.04									450	0.03	6,239	0.36	31
4,802	0.31	16,430	1.06									1,251	0.08	12,097	0.78	32
5,803	0.40	2,117	0.15									89	0.01	18,104	1.26	33
10,076	0.55	8,514	0.47					8	(2)			5,124	0.28	83,080	4.54	34
5,875	0.38	3,176	0.20									392	0.03	5,000	0.32	35
3,642	0.28	461	0.04					469	0.04			2,045	0.16	100	0.01	36
7,986	0.36	5,104	0.23					11,632	0.53							37
11,021	0.41	4,754	0.17									1,229	0.05	12,642	0.47	38
21,211	0.74	8,421	0.29					26	(2)			1,950	0.07	25,678	0.89	39
4,295	0.29	881	0.06									560	0.04	2,286	0.15	40
7,965	0.56	1,329	0.09											1,451	0.10	41
1,516	0.13	836	0.07									2,247	0.19	486	0.04	42
2,830	0.13	(4)	(4)									30,391	1.38	25,000	1.14	43
7,446	0.50	1,779	0.12									468	0.03	1,591	0.09	44
26,103	0.76	5,471	0.16									13,538	0.39	170,934	4.97	45
7,054	0.43	1,059	0.06											5,617	0.34	46
13,137	0.58	3,726	0.17									128	0.01	28,800	1.28	47
11,656	0.81	1,923	0.13					804	0.06					13,610	0.94	48
4,821	0.22	1,419	0.07					541	0.03			1,000	0.05	9,438	0.44	49
1,926	0.16	892	0.08					418	0.04					1,812	0.15	50
6,661	0.47	6,442	0.45									2,269	0.16	4,057	0.28	51
5,818	0.44	3,185	0.24									2,620	0.20			52
11,209	0.42	3,717	0.14					625	0.02			1,966	0.07			53
12,130	0.57	1,629	0.08					2,136	0.10					10,765	0.50	54
3,784	0.38	855	0.09											699	0.07	55
3,979	0.30	426	0.03					2,098	0.16					4,286	0.33	56
13,158	0.53	6,090	0.25											20,700	0.84	57
5,892	0.36	(4)	(4)					2,778	0.17			640	0.04	4,240	0.26	58
14,003	0.35	175	(2)									1,215	0.03	47,326	1.20	59
27,178	0.29	1,788	0.02											147,014	1.58	60
7,401	0.69	913	0.09									59	0.01	9,335	0.87	61
19,470	0.66	1,168	0.04					1,636	0.06			2,415	0.08	12,976	0.44	62
3,539	0.39	3,452	0.38									2,075	0.23	9,807	1.08	63
3,185	0.27	4,105	0.35									11,998	1.01	8,638	0.73	64
10,339	0.41	4,028	0.16					4,460	0.18					49,821	1.96	65
3,504	0.30	605	0.05											3,245	0.28	66
8,599	0.58	5,968	0.40									1,228	0.08	6,743	0.45	67
7,764	0.27	506	0.02					5,730	0.20					18,764	0.65	68
3,305	0.27	600	0.05					2,730	0.23			1,125	0.09	2,456	0.20	69
6,729	0.36	4,176	0.22									456	0.02	77	(2)	70
919	0.10	1,892	0.21					1,992	0.22			1,208	0.13	12,350	1.35	71
7,933	0.37	1,222	0.06									863	0.04	2,122	0.10	72
13,002	0.45	12,277	0.43									9,607	0.33	11,173	0.39	73
4,776	0.52	752	0.08											4,041	0.44	74
4,038	0.30	666	0.05									1,500	0.11	473	0.04	75

[2] Not reported.

[4] Salary of county superintendent of schools included with expenses of general government.

TABLE 6.—GOVERNMENTAL COST PAYMENTS OF

[For a text discussion

	COUNTY.	Population, estimated as of July 1, 1913.	GOVERNMENTAL COST PAYMENTS.		EXPENSES OF GENERAL DEPARTMENTS.									
					All general departments.		General government.		Protection to person and property.		Conservation of health and sanitation.		Highways.	
			Total.	Per capita.	Total.	Per capita.	Total.	Per capita.	Total.	Per capita.	Total.	Per capita.	Total.	Per capita.
	MISSOURI—Continued.													
1	Wayne	[1] 15,181	$39,871	$2.63	$35,728	$2.35	$21,597	$1.42	$487	$0.03	.....	.....	$7,975	$0.53
2	Webster	17,615	42,461	2.41	32,035	1.82	12,651	0.72	2,120	0.12	$700	$0.04	6,816	0.39
3	Worth	[1] 8,007	47,142	5.89	34,872	4.36	13,233	1.65	941	0.12	123	0.02	12,114	1.51
4	Wright	18,572	46,549	2.51	36,173	1.95	12,053	0.65	30	(2)	.....	.....	12,374	0.67
	MONTANA.													
5	Total	419,174	$6,557,509	$15.64	$4,959,831	$11.83	$1,998,289	$4.77	$84,479	$0.20	$67,738	$0.16	$761,485	$1.82
6	Beaverhead	6,717	174,113	25.92	152,365	22.68	48,983	7.29	4,232	0.63	1,226	0.18	26,048	3.88
7	Blaine	(3)	47,906	(4)	42,302	(4)	34,215	(4)	424	(4)	788	(4)	4,289	(4)
8	Broadwater	3,768	74,525	19.77	63,552	16.86	25,827	6.85	739	0.20	906	0.24	8,131	2.16
9	Carbon	16,052	184,567	11.50	123,206	7.68	47,041	2.93	18	(2)	748	0.05	20,667	1.29
10	Cascade	29,825	323,224	10.84	275,302	9.23	102,001	3.42	6,388	0.21	3,222	0.11	35,954	1.21
11	Chouteau	[5] 19,213	225,680	(4)	193,137	( )	70,481	(4)	2,363	(4)	1,799	(4)	20,357	(4)
12	Custer	16,659	367,383	22.05	244,693	14.69	95,235	5.72	3,646	0.22	3,340	0.20	24,981	1.50
13	Dawson	16,066	196,110	12.21	145,521	9.06	60,869	3.79	2,975	0.19	1,235	0.08	11,185	0.70
14	Deer Lodge	13,323	146,433	10.99	139,069	10.44	55,305	4.15	3,673	0.28	2,031	0.15	31,762	2.38
15	Fergus	[6] 20,780	335,158	(4)	260,474	(4)	92,306	(4)	2,860	(4)	2,950	(4)	16,883	(4)
16	Flathead	22,336	304,341	13.63	226,808	10.15	70,559	3.16	2,963	0.13	1,863	0.08	57,139	2.56
17	Gallatin	15,549	230,755	14.84	204,816	13.17	61,418	3.95	4,950	0.32	2,034	0.13	43,491	2.80
18	Granite	[1] 2,942	130,882	44.50	73,826	25.10	27,888	9.48	522	0.18	758	0.26	14,743	5.01
19	Hill	(7)	74,118	(4)	67,668	(4)	48,024	(4)	558	(4)	668	(4)	7,164	(4)
20	Jefferson	5,689	105,381	18.52	100,199	17.61	34,728	6.10	1,685	0.30	163	0.03	19,231	3.38
21	Lewis and Clark	22,724	281,222	12.38	257,486	11.33	99,826	4.39	7,014	0.31	1,406	0.06	28,886	1.27
22	Lincoln	4,327	237,203	54.82	74,198	17.15	37,154	8.59	464	0.11	1,010	0.23	7,701	1.78
23	Madison	[1] 7,229	107,092	14.81	97,161	13.44	30,714	4.25	1,047	0.14	1,171	0.16	20,585	2.85
24	Meagher	[6] 4,730	106,774	(4)	93,169	(4)	31,048	(4)	416	(4)	1,713	(4)	15,594	(4)
25	Missoula	27,342	326,560	11.94	289,644	10.59	108,705	3.98	4,561	0.17	2,274	0.08	48,363	1.77
26	Musselshell	(8)	213,814	(4)	128,404	(4)	69,863	(4)	1,035	(4)	1,781	(4)	19,218	(4)
27	Park	11,832	145,435	12.29	122,477	10.35	48,746	4.12	.....	.....	997	0.08	25,104	2.12
28	Powell	6,056	116,305	19.20	98,537	16.27	34,953	5.77	1,708	0.28	591	0.10	16,572	2.74
29	Ravalli	12,914	120,922	9.36	105,617	8.18	39,585	3.07	1,471	0.11	1,722	0.13	28,099	2.18
30	Rosebud	9,419	271,462	28.82	122,187	12.97	46,498	4.94	923	0.10	2,324	0.25	15,533	1.65
31	Sanders	4,302	137,786	32.03	115,931	26.95	33,755	7.84	.....	.....	1,446	0.34	57,025	13.26
32	Silver Bow	59,841	787,976	13.17	555,446	9.28	272,058	4.55	16,189	0.27	19,053	0.32	23,446	0.39
33	Sweet Grass	4,334	98,921	22.82	78,861	18.20	30,432	7.02	20	(2)	659	0.15	9,706	2.24
34	Teton	10,996	160,995	14.64	126,751	11.53	55,891	5.08	1,990	0.18	1,615	0.15	12,358	1.12
35	Valley	16,643	224,353	13.49	158,143	9.50	84,873	5.10	3,992	0.24	2,470	0.15	3,044	0.18
36	Yellowstone	[6] 28,164	300,113	(4)	222,881	(4)	99,308	(4)	5,653	(4)	3,775	(4)	43,226	(4)
	NEBRASKA.													
37	Total	1,233,122	$6,563,692	$5.32	$4,545,747	$3.69	$2,384,496	$1.93	$124,920	$0.10	$78,715	$0.06	$1,501,941	$1.22
38	Adams	21,568	80,676	3.74	80,676	3.74	41,390	1.92	1,831	0.08	206	0.01	26,128	1.21
39	Antelope	14,867	36,822	2.48	32,022	2.15	21,971	1.48	4,046	0.27	630	0.04	2,058	0.14
40	Banner	1,551	5,933	3.83	5,933	3.83	3,765	2.43	.....	.....	.....	.....	1,618	1.04
41	Blaine	2,020	7,950	3.94	7,469	3.70	3,575	1.77	450	0.22	.....	.....	2,594	1.28
42	Boone	13,618	70,040	5.14	49,671	3.65	27,183	2.00	4,379	0.32	554	0.04	14,403	1.06
43	Box Butte	6,312	31,243	4.95	27,599	4.37	20,782	3.29	150	0.02	.....	.....	3,476	0.55
44	Boyd	9,312	46,030	4.94	37,030	3.98	25,768	2.77	950	0.10	.....	.....	8,802	0.95
45	Brown	6,931	37,100	5.35	36,376	5.25	26,000	3.75	.....	.....	.....	.....	9,247	1.33
46	Buffalo	22,444	93,773	4.18	75,969	3.38	41,357	1.84	.....	.....	.....	.....	27,518	1.23
47	Burt	[1] 12,726	66,707	5.24	56,176	4.41	22,458	1.76	64	0.01	129	0.01	26,784	2.10
48	Butler	[1] 15,403	45,789	2.97	31,705	2.06	25,321	1.64	545	0.04	150	0.01	2,334	0.15
49	Cass	[1] 19,786	101,841	5.15	71,841	3.63	35,988	1.82	.....	.....	.....	.....	32,506	1.64
50	Cedar	16,076	104,372	6.49	58,203	3.62	29,763	1.85	1,220	0.08	132	0.01	20,829	1.30
51	Chase	3,954	19,071	4.82	18,997	4.80	11,304	2.86	81	0.02	.....	.....	7,612	1.93
52	Cherry	11,673	52,186	4.47	42,850	3.67	29,663	2.54	.....	.....	.....	.....	10,557	0.90
53	Cheyenne	5,129	59,910	11.68	28,271	5.51	19,943	3.89	.....	.....	.....	.....	5,578	1.09
54	Clay	[1] 15,729	51,074	3.25	36,860	2.34	20,722	1.32	437	0.03	219	0.01	9,578	0.61
55	Colfax	11,739	79,413	6.76	38,427	3.27	24,988	2.13	511	0.04	120	0.01	8,595	0.73
56	Cuming	[1] 13,782	85,485	6.20	29,359	2.13	19,418	1.41	289	0.02	177	0.01	653	0.05
57	Custer	27,588	123,738	4.49	80,979	2.94	57,646	2.09	.....	.....	.....	.....	20,894	0.76
58	Dakota	6,655	57,553	8.65	32,882	4.94	15,021	2.26	541	0.08	95	0.01	12,315	1.85
59	Dawes	8,916	45,176	5.07	40,277	4.52	24,571	2.76	.....	.....	.....	.....	14,056	1.58
60	Dawson	17,178	123,315	7.18	86,853	5.06	37,765	2.20	1,400	0.08	.....	.....	41,026	2.39
61	Deuel	2,080	15,568	7.48	15,568	7.48	9,954	4.79	.....	.....	.....	.....	4,549	2.19
62	Dixon	11,783	63,249	5.37	27,629	2.34	16,405	1.39	512	0.04	128	0.01	6,836	0.58

[1] Population enumerated as of Apr. 15, 1910; decrease since 1900; no estimate made.
[2] Less than one-half of 1 cent.
[3] Population not estimated; Blaine County organized in 1912 from part of Chouteau County.
[4] Per capita not computed.

COUNTIES, TOTAL AND PER CAPITA: 1913—Continued.

of this table, see page 72.]

EXPENSES OF GENERAL DEPARTMENTS—continued.										EXPENSES OF PUBLIC SERVICE ENTERPRISES.		INTEREST.		OUTLAYS.		
Charities, hospitals, and corrections.		Education.				Recreation.		Miscellaneous and general.								
		Schools.		Libraries.												
Total.	Per capita.	Total.	Per capita.	Total.	Per capita.	Total.	Per capita.	Total.	Per capita.	Total.	Per capita.	Total.	Per capita.	Total.	Per capita.	
MISSOURI—Continued.																
$3,225	$0.21	$2,444	$0.16											$4,143	$0.27	1
5,800	0.33	1,367	0.08					$2,581	$0.15					10,426	0.59	2
4,296	0.54	4,165	0.52									$1,520	$0.19	10,750	1.34	3
7,807	0.42	3,909	0.21									726	0.04	9,650	0.52	4
MONTANA.																
$340,284	$0.81	$1,611,667	$3.84					$95,889	$0.23	$1,404	(2)	$288,224	$0.69	$1,308,050	$3.12	5
16,273	2.42	55,278	8.23					325	0.05			6,142	0.91	15,606	2.32	6
1,246	(4)	1,084	(4)					256	(4)					5,604	(4)	7
3,186	0.85	22,392	5.94					2,371	0.63			4,130	1.10	6,843	1.82	8
9,274	0.58	42,150	2.63					3,308	0.21			11,042	0.69	50,319	3.13	9
19,576	0.66	98,533	3.30					9,628	0.32	1,122	$0.04	24,826	0.83	21,974	0.74	10
12,806	(4)	80,360	(4)					4,971	(4)			8,543	(4)	24,000	(4)	11
13,487	0.81	94,784	5.69					9,220	0.55			17,062	1.02	105,628	6.34	12
8,306	0.52	56,116	3.49					4,835	0.30			4,555	0.28	46,034	2.87	13
7,566	0.57	38,732	2.91									5,114	0.38	2,250	0.17	14
12,902	(4)	82,155	(4)					5,418	(4)			11,420	(4)	63,264	(4)	15
12,161	0.54	75,826	3.39					6,297	0.28			19,407	0.87	58,126	2.60	16
10,657	0.69	76,929	4.95					5,337	0.34			13,738	0.88	12,201	0.78	17
3,518	1.20	26,397	8.97									5,297	1.80	51,759	17.59	18
4,198	(4)	2,851	(4)					4,205	(4)					6,450	(4)	19
5,618	0.99	36,619	6.44					2,155	0.38			2,182	0.38	3,000	0.53	20
28,908	1.27	86,765	3.82					4,681	0.21			8,200	0.36	15,536	0.68	21
2,362	0.55	23,257	5.37					2,250	0.52			8,999	2.08	154,006	35.59	22
8,636	1.20	32,730	4.53					2,278	0.32			3,825	0.53	6,106	0.84	23
3,166	(4)	38,927	(4)					2,305	(4)			2,497	(4)	11,108	(4)	24
19,479	0.71	106,262	3.89									22,491	0.82	14,425	0.53	25
4,343	(4)	30,709	(4)					1,455	(4)			5,616	(4)	79,794	(4)	26
6,989	0.59	38,422	3.25					2,219	0.19			9,535	0.81	13,423	1.13	27
9,541	1.58	35,172	5.81									1,603	0.26	16,165	2.67	28
4,850	0.38	29,890	2.31									7,960	0.62	7,345	0.57	29
4,995	0.53	47,369	5.03					4,545	0.48			12,824	1.36	136,451	14.48	30
2,043	0.47	21,662	5.03									8,818	2.05	13,037	3.03	31
71,098	1.19	153,602	2.57									33,001	0.55	199,529	3.33	32
2,661	0.61	32,718	7.55					2,665	0.61	282	0.07	6,779	1.56	12,999	3.00	33
6,158	0.56	43,337	3.94					5,402	0.49			4,500	0.41	29,744	2.70	34
10,705	0.64	46,166	2.77					6,893	0.41			9,916	0.60	56,294	3.38	35
13,576	(4)	54,473	(4)					2,870	(4)			8,202	(4)	69,030	(4)	36
NEBRASKA.																
$250,567	$0.20	$178,196	$0.15	$925	(2)			$25,987	$0.02			$126,879	$0.10	$1,891,066	$1.53	37
6,995	0.32	4,126	0.19													38
1,046	0.07	1,585	0.11					686	0.05					4,800	0.32	39
		550	0.35													40
		850	0.42											481	0.24	41
880	0.07	1,579	0.12					684	0.05					20,369	1.50	42
691	0.11	2,500	0.40											3,644	0.58	43
60	0.01	1,450	0.16											9,000	0.97	44
179	0.03	950	0.14											724	0.10	45
4,494	0.20	2,600	0.12									993	0.04	16,811	0.75	46
3,682	0.29	1,755	0.14					1,304	0.10			2,687	0.21	7,844	0.62	47
1,418	0.09	1,369	0.09					568	0.04					14,084	0.91	48
2,047	0.10	1,300	0.07											30,000	1.52	49
4,174	0.26	2,085	0.13											46,169	2.87	50
												74	0.02			51
130	0.01	2,500	0.21									400	0.03	8,936	0.77	52
488	0.10	2,262	0.44									2,018	0.39	29,621	5.78	53
3,282	0.21	2,622	0.17											14,214	0.90	54
2,103	0.18	1,426	0.12					684	0.06					40,986	3.49	55
4,126	0.30	2,253	0.16					2,443	0.18			150	0.01	55,976	4.06	56
771	0.03	1,668	0.06											42,759	1.55	57
3,492	0.52	1,418	0.21									95	0.01	24,576	3.69	58
367	0.04	1,283	0.14											4,899	0.55	59
4,562	0.27	2,100	0.12									1,470	0.09	34,992	2.04	60
80	0.04	985	0.47													61
2,223	0.19	1,525	0.13											35,620	3.02	62

[5] Includes population of Blaine and Hill Counties, organized in 1912 from parts of Chouteau County.
[6] Includes part of population of Musselshell County, organized in 1911 from parts of Fergus, Meagher, and Yellowstone Counties.
[7] Population not estimated; Hill County organized in 1912 from part of Chouteau County.
[8] Population not estimated; Musselshell County organized in 1911 from parts of Fergus, Meagher, and Yellowstone Counties.

TABLE 6.—GOVERNMENTAL COST PAYMENTS OF

[For a text discussion

	COUNTY.	Population, estimated as of July 1, 1913.	GOVERNMENTAL COST PAYMENTS.		EXPENSES OF GENERAL DEPARTMENTS.									
					All general departments.		General government.		Protection to person and property.		Conservation of health and sanitation.		Highways.	
			Total.	Per capita.	Total.	Per capita.	Total.	Per capita.	Total.	Per capita.	Total.	Per capita.	Total.	Per capita.
	NEBRASKA—Continued.													
1	Dodge	[1] 22,145	$163,568	$7.39	$132,258	$5.97	$52,538	$2.37	$3,648	$0.16	$177	$0.01	$58,115	$2.62
2	Douglas	177,630	1,051,086	5.92	586,231	3.30	316,634	1.78	38,325	0.22	69,935	0.39	89,933	0.51
3	Dundy	4,638	20,496	4.42	18,383	3.96	11,526	2.49	600	0.13	.....	.....	4,658	1.00
4	Fillmore	[1] 14,674	63,053	4.30	44,047	3.00	19,660	1.34	244	0.02	132	0.01	17,202	1.17
5	Franklin	10,579	59,897	5.66	59,897	5.66	27,731	2.62	468	0.04	380	0.04	24,095	2.28
6	Frontier	[1] 8,572	48,464	5.65	39,332	4.59	21,778	2.54	50	0.01	.....	.....	15,976	1.86
7	Furnas	[1] 12,083	61,396	5.08	61,396	5.08	23,794	1.97	.....	.....	.....	.....	31,506	2.61
8	Gage	30,413	124,051	4.08	68,386	2.25	45,378	1.49	2,692	0.09	265	0.01	5,352	0.18
9	Garden	4,120	15,046	3.65	12,046	2.92	5,307	1.29	.....	.....	.....	.....	5,615	1.36
10	Garfield	3,835	13,609	3.55	10,249	2.67	7,164	1.87	176	0.05	.....	.....	1,345	0.35
11	Gosper	[1] 4,933	32,331	6.55	25,469	5.16	10,630	2.15	209	0.04	.....	.....	13,380	2.71
12	Grant	1,205	5,173	4.29	5,173	4.29	4,423	3.67	250	0.21	.....	.....	.....	.....
13	Greeley	8,812	33,920	3.85	25,611	2.91	16,258	1.84	2,171	0.25	140	0.02	5,093	0.58
14	Hall	21,386	81,495	3.81	64,364	3.01	37,485	1.75	2,257	0.11	192	0.01	15,082	0.71
15	Hamilton	13,502	76,396	5.66	53,796	3.98	27,809	2.06	131	0.01	.....	.....	23,910	1.77
16	Harlan	9,646	34,467	3.57	32,458	3.37	19,539	2.03	401	0.04	37	(2)	10,896	1.13
17	Hayes	3,108	18,014	5.80	18,014	5.80	[3] 10,896	[3] 3.51	379	0.12	.....	.....	6,629	2.13
18	Hitchcock	5,742	32,435	5.65	32,084	5.59	17,524	3.05	485	0.08	.....	.....	12,269	2.14
19	Holt	16,624	61,832	3.72	54,898	3.30	39,702	2.39	650	0.04	.....	.....	12,096	0.73
20	Hooker	1,159	17,907	15.45	8,119	7.01	7,119	6.14	.....	.....	.....	.....	1,000	0.86
21	Howard	10,925	62,846	5.75	36,566	3.35	20,407	1.87	865	0.08	157	0.01	11,422	1.05
22	Jefferson	17,389	88,510	5.09	50,935	2.93	18,204	1.05	2,268	0.13	182	0.01	23,293	1.34
23	Johnson	[1] 10,187	80,310	7.88	51,070	5.01	26,285	2.58	1,470	0.14	190	0.02	16,824	1.65
24	Kearney	[1] 9,106	47,320	5.20	36,544	4.01	27,104	2.98	750	0.08	.....	.....	5,915	0.65
25	Keith	4,258	37,914	8.90	32,947	7.74	17,855	4.19	850	0.20	.....	.....	11,934	2.80
26	Keyapaha	3,575	37,482	10.48	18,877	5.28	5,782	1.62	.....	.....	.....	.....	11,845	3.31
27	Kimball	2,327	15,383	6.61	14,373	6.18	7,802	3.35	1,116	0.48	.....	.....	3,980	1.71
28	Knox	19,662	116,740	5.94	76,862	3.91	33,241	1.69	785	0.04	.....	.....	40,730	2.07
29	Lancaster	76,704	277,991	3.62	216,440	2.82	124,248	1.62	13,890	0.18	.....	.....	48,369	0.63
30	Lincoln	17,070	89,110	5.22	70,389	4.12	35,210	2.06	1,726	0.10	.....	.....	23,576	1.38
31	Logan	1,702	5,569	3.27	5,569	3.27	2,175	1.28	.....	.....	.....	.....	2,927	1.72
32	Loup	2,474	5,519	2.23	4,679	1.89	3,565	1.44	55	0.02	.....	.....	268	0.11
33	McPherson	3,103	9,695	3.12	9,695	3.12	7,312	2.36	508	0.16	.....	.....	261	0.08
34	Madison	19,791	86,475	4.37	53,592	2.71	15,711	0.79	3,557	0.18	175	0.01	26,077	1.32
35	Merrick	10,744	52,887	4.92	27,181	2.53	20,901	1.95	519	0.05	183	0.02	2,860	0.27
36	Morrill	5,165	29,804	5.77	18,439	3.57	12,791	2.48	.....	.....	.....	.....	3,898	0.75
37	Nance	9,154	64,395	7.03	31,941	3.49	22,564	2.46	2,878	0.31	520	0.06	3,375	0.37
38	Nemaha	[1] 13,095	85,810	6.55	53,993	4.12	26,557	2.03	749	0.06	.....	.....	23,966	1.83
39	Nuckolls	13,215	75,901	5.74	48,463	3.67	16,872	1.28	828	0.06	301	0.02	24,338	1.84
40	Otoe	[1] 19,323	132,902	6.88	99,288	5.14	53,451	2.77	780	0.04	.....	.....	41,663	2.16
41	Pawnee	[1] 10,582	117,507	11.10	71,354	6.74	22,476	2.12	780	0.07	.....	.....	45,773	4.33
42	Perkins	2,850	12,184	4.28	12,040	4.22	[3] 10,041	[3] 3.52	.....	.....	.....	.....	1,834	0.64
43	Phelps	[1] 10,451	51,687	4.95	31,978	3.06	21,161	2.02	1,367	0.13	730	0.07	6,385	0.61
44	Pierce	10,665	71,495	6.70	52,495	4.92	33,239	3.12	500	0.05	.....	.....	17,231	1.62
45	Platte	19,414	71,870	3.70	52,733	2.72	27,966	1.44	1,458	0.08	543	0.03	14,344	0.74
46	Polk	[1] 10,521	58,456	5.56	46,872	4.46	21,455	2.04	411	0.04	168	0.02	20,768	1.97
47	Redwillow	11,528	52,323	4.54	52,323	4.54	26,911	2.33	.....	.....	.....	.....	22,849	1.98
48	Richardson	[1] 17,448	100,128	5.74	71,232	4.08	32,113	1.84	2,250	0.13	.....	.....	32,327	1.85
49	Rock	3,891	23,899	6.14	22,399	5.76	12,259	3.15	.....	.....	.....	.....	9,920	2.55
50	Saline	[1] 17,866	87,514	4.90	62,334	3.49	22,059	1.23	1,256	0.07	126	0.01	33,682	1.89
51	Sarpy	9,335	66,853	7.16	43,941	4.71	24,531	2.63	.....	.....	.....	.....	17,274	1.85
52	Saunders	[1] 21,179	126,313	5.96	83,187	3.93	25,567	1.21	410	0.02	.....	.....	41,799	1.97
53	Scotts Bluff	10,238	43,094	4.21	40,984	4.00	26,765	2.61	750	0.07	.....	.....	9,213	0.90
54	Seward	15,960	74,232	4.65	35,540	2.23	15,260	0.96	3,335	0.21	90	0.01	8,697	0.54
55	Sheridan	7,748	59,890	7.73	48,823	6.30	33,235	4.29	750	0.10	.....	.....	11,258	1.45
56	Sherman	8,839	45,261	5.12	24,059	2.72	18,175	2.06	446	0.05	84	0.01	1,398	0.16
57	Sioux	6,750	21,644	3.21	16,969	2.51	9,945	1.47	600	0.09	.....	.....	5,274	0.78
58	Stanton	7,731	58,670	7.59	39,521	5.11	13,371	1.73	117	0.02	91	0.01	20,644	2.67
59	Thayer	14,920	98,727	6.62	62,958	4.22	19,684	1.32	3,292	0.22	53	(2)	34,918	2.34
60	Thomas	1,374	7,563	5.50	7,563	5.50	5,582	4.06	.....	.....	.....	.....	1,402	1.02
61	Thurston	9,413	43,878	4.66	35,710	3.79	21,009	2.23	.....	.....	74	0.01	11,147	1.18
62	Valley	10,174	40,118	3.94	25,590	2.52	15,603	1.53	364	0.04	499	0.05	6,228	0.61
63	Washington	[1] 12,738	87,522	6.87	79,476	6.24	20,786	1.63	543	0.04	87	0.01	48,912	3.84
64	Wayne	10,570	72,985	6.90	39,625	3.75	18,056	1.71	1,179	0.11	161	0.02	17,095	1.62
65	Webster	12,133	81,948	6.75	81,948	6.75	31,044	2.56	.....	.....	307	0.03	47,675	3.93
66	Wheeler	2,594	9,302	3.59	8,285	3.19	6,088	2.35	124	0.05	80	0.03	949	0.37
67	York	18,888	57,416	3.04	36,132	1.91	16,462	0.87	852	0.05	116	0.01	10,726	0.57

[1] Population enumerated as of Apr. 15, 1910; decrease since 1900; no estimate made.
[2] Less than one-half of 1 cent.

COUNTIES, TOTAL AND PER CAPITA: 1913—Continued.

of this table, see page 72.]

EXPENSES OF GENERAL DEPARTMENTS—continued.										EXPENSES OF PUBLIC SERVICE ENTERPRISES.		INTEREST.		OUTLAYS.		
Charities, hospitals, and corrections.		Education.				Recreation.		Miscellaneous and general.								
		Schools.		Libraries.												
Total.	Per capita.	Total.	Per capita.	Total.	Per capita.	Total.	Per capita.	Total.	Per capita.	Total.	Per capita.	Total.	Per capita.	Total.	Per capita.	
NEBRASKA—Continued.																
$10,407	$0.47	$3,906	$0.18					$3,467	$0.16					$31,310	$1.41	1
55,165	0.31	16,239	0.09									$39,881	$0.22	424,974	2.39	2
983	0.21	616	0.13									1,426	0.31	687	0.15	3
3,619	0.24	3,190	0.22											19,006	1.30	4
1,915	0.18	5,308	0.50													5
178	0.02	1,350	0.16											9,132	1.07	6
1,633	0.14	4,463	0.37													7
11,003	0.36	3,696	0.12									2,889	0.09	52,776	1.74	8
74	0.02	1,050	0.25											3,000	0.73	9
239	0.06	857	0.22					468	0.12			682	0.18	2,678	0.70	10
		1,250	0.25											6,862	1.39	11
		500	0.41													12
382	0.04	1,038	0.12					529	0.06			4,464	0.51	3,845	0.44	13
7,448	0.35	1,900	0.09									1,631	0.08	15,500	0.72	14
200	0.01	1,746	0.13									600	0 04	22,000	1.63	15
285	0.03	1,300	0.13									2,009	0.21			16
110	0.04	(3)	(3)													17
356	0.06	1,450	0.25									351	0.06			18
650	0.04	1,800	0.11											6,934	0.42	19
												780	0.67	9,008	7.77	20
1,362	0.12	1,627	0.15					726	0.07			4,269	0.39	22,011	2.01	21
4,002	0.23	2,986	0.17											37,575	2.16	22
4,482	0.44	1,819	0.18											29,240	2.87	23
550	0.06	1,300	0.14	$925	$0.10							2,276	0.25	8,500	0.93	24
586	0.14	1,722	0.40									1,567	0.37	3,400	0.80	25
		1,250	0.35									1,005	0.28	17,600	4.92	26
25	0.01	1,450	0.62											1,010	0.43	27
356	0.02	1,750	0.09											39,878	2.03	28
22,219	0.29	7,714	0.10									12,950	0.17	48,601	0.63	29
8,008	0.47	1,869	0.11											18,721	1.10	30
72	0.04	395	0.23													31
85	0.03	480	0.19					226	0.09					840	0.34	32
		1,614	0.52													33
5,107	0.26	2,135	0.11					830	0.04					32,883	1.66	34
467	0.04	1,683	0.16					568	0.05			3,600	0.34	22,106	2.06	35
		1,750	0.34									1,525	0.30	9,840	1.91	36
800	0.09	1,327	0.15					468	0.05			4,234	0.46	28,220	3.08	37
856	0.07	1,865	0.14											31,817	2.43	38
3,230	0.24	2,894	0.22											27,438	2.08	39
1,486	0.08	1,908	0.10									11,650	0.60	21,964	1.14	40
		2,325	0.22									3,027	0.29	43,126	4.08	41
31	0.01	[3] 134	[3] 0.05									144	0.05			42
555	0.05	1,780	0.17									6,768	0.65	12,941	1.24	43
150	0.01	1,375	0.13											19,000	1.78	44
5,924	0.31	1,669	0.09					829	0.04					19,137	0.99	45
2,318	0.22	1,326	0.13					426	0.04					11,584	1.10	46
569	0.05	1,994	0.17													47
2,542	0.15	2,000	0.11											28,896	1.66	48
220	0.06													1,500	0.39	49
2,920	0.16	2,291	0.13											25,180	1.41	50
		2,136	0.23											22,912	2.45	51
6,586	0.31	2,566	0.12					6,259	0.30			438	0.02	42,688	2.02	52
2,606	0.25	1,650	0.16									451	0.04	1,659	0.16	53
5,488	0.34	2,670	0.17									340	0.02	38,352	2.40	54
2,230	0.29	1,350	0.17											11,067	1.43	55
1,906	0.22	1,425	0.16					625	0.07			2,400	0.27	18,802	2.13	56
		1,150	0.17											4,675	0.69	57
613	0.08	2,061	0.27					2,624	0.34					19,149	2.48	58
2,823	0.19	2,188	0.15											35,769	2.40	59
		579	0.42													60
1,418	0.15	1,270	0.13					792	0.08			668	0.07	7,500	0.80	61
917	0.09	1,337	0.13					642	0.06			1,280	0.13	13,248	1.30	62
5,087	0.40	4,061	0.32									5,444	0.43	2,602	0.20	63
1,417	0.13	1,717	0.16									243	0.02	33,117	3.13	64
2,922	0.24															65
407	0.16	498	0.19					139	0.05					1,017	0.39	66
5,270	0.28	2,706	0.14											21,284	1.13	67

[3] Salary of county superintendent of schools included with expenses of general government.

TABLE 6.—GOVERNMENTAL COST PAYMENTS OF

[For a text discussion

	COUNTY.	Population, estimated as of July 1, 1913.	GOVERNMENTAL COST PAYMENTS.		EXPENSES OF GENERAL DEPARTMENTS.									
					All general departments.		General government.		Protection to person and property.		Conservation of health and sanitation.		Highways.	
			Total.	Per capita.	Total.	Per capita.	Total.	Per capita.	Total.	Per capita.	Total.	Per capita.	Total.	Per capita.
	NEVADA.													
1	Total	94,722	$1,627,114	$17.18	$1,473,966	$15.56	$739,386	$7.81	$93,340	$0.99	$9,178	$0.10	$175,307	$1.85
2	Churchill	3,454	100,448	29.08	82,670	23.93	44,695	12.94	2,920	0.85	1,080	0.31	16,727	4.84
3	Clark	3,880	67,468	17.39	55,595	14.33	32,891	8.48	2,219	0.57	555	0.14	5,531	1.43
4	Douglas	2,012	34,373	17.08	32,541	16.17	10,973	5.45	1,992	0.99	.....	.....	8,487	4.22
5	Elko	8,927	198,903	22.28	184,158	20.63	76,494	8.57	18,157	2.03	1,050	0.12	34,335	3.85
6	Esmeralda	[1] 11,773	119,648	(2)	116,605	(2)	77,583	(2)	498	(2)	129	(2)	1,178	(2)
7	Eureka	[3] 1,830	52,684	28.79	52,684	28.79	26,878	14.69	1,866	1.02	180	0.10	9,041	4.94
8	Humboldt	7,593	128,972	16.99	110,353	14.53	23,809	3.14	16,916	2.23	325	0.04	12,320	1.62
9	Lander	1,867	49,653	26.60	49,236	26.37	23,919	12.81	3,632	1.95	505	0.27	4,931	2.64
10	Lincoln	4,077	55,402	13.59	46,841	11.49	30,995	7.60	1,408	0.35	.....	.....	2,158	0.53
11	Lyon	3,989	92,723	23.24	81,594	20.45	40,085	10.05	2,551	0.64	36	0.01	13,307	3.34
12	Mineral	(4)	51,854	(2)	46,417	(2)	28,677	(2)	1,165	(2)	.....	.....	4,564	(2)
13	Nye	9,583	156,882	16.37	153,882	16.06	103,540	10.80	5,063	0.53	786	0.08	6,314	0.66
14	Ormsby	3,584	40,088	11.19	36,991	10.32	20,082	5.60	292	0.08	300	0.08	6,274	1.75
15	Storey	[3] 3,045	52,110	17.11	51,930	17.05	25,217	8.28	883	0.29	376	0.12	1,885	0.62
16	Washoe	20,127	259,925	12.91	222,946	11.08	87,376	4.34	23,176	1.15	671	0.03	33,367	1.66
17	White Pine	9,221	165,981	18.00	149,523	16.22	86,172	9.35	10,602	1.15	3,185	0.35	14,888	1.61
	NEW HAMPSHIRE.													
18	Total	436,740	$747,171	$1.71	$689,368	$1.58	$164,813	$0.38	$46,119	$0.11	.....	.....	$772	(5)
19	Belknap	21,888	30,729	1.40	28,328	1.29	10,800	0.49	889	0.04	.....	.....	.....	.....
20	Carroll	[3] 16,316	20,097	1.23	19,142	1.17	6,721	0.41	842	0.05	.....	.....	.....	.....
21	Cheshire	[3] 30,659	67,495	2.20	52,973	1.73	13,552	0.44	3,226	0.11	.....	.....	133	(5)
22	Coos	31,171	48,989	1.57	47,710	1.53	15,797	0.51	1,592	0.05	.....	.....	271	$0.01
23	Grafton	41,914	56,654	1.35	55,753	1.33	16,207	0.39	679	0.02	.....	.....	.....	.....
24	Hillsborough	130,436	214,494	1.64	198,756	1.52	37,002	0.28	20,994	0.16	.....	.....	.....	.....
25	Merrimack	53,627	88,805	1.66	83,304	1.55	19,827	0.37	4,102	0.08	.....	.....	.....	.....
26	Rockingham	52,535	107,119	2.04	96,096	1.83	21,461	0.41	8,289	0.16	.....	.....	368	0.01
27	Strafford	[3] 38,951	76,372	1.96	72,296	1.86	15,754	0.40	3,469	0.09	.....	.....	.....	.....
28	Sullivan	19,767	36,417	1.84	35,010	1.77	7,692	0.39	2,037	0.10	.....	.....	.....	.....
	NEW JERSEY.													
29	Total	2,749,486	$14,025,408	$5.10	$8,836,308	$3.21	$3,623,757	$1.32	$437,717	$0.16	$321,559	$0.12	$2,343,591	$0.85
30	Atlantic	80,176	528,358	6.59	340,628	4.25	180,896	2.26	11,178	0.14	.....	.....	122,385	1.53
31	Bergen	157,353	1,274,771	8.10	411,549	2.62	283,306	1.80	22,369	0.14	492	(5)	47,403	0.30
32	Burlington	69,270	299,812	4.33	243,133	3.51	103,417	1.49	6,908	0.10	.....	.....	67,141	0.97
33	Camden	153,201	409,230	2.67	358,545	2.34	183,794	1.20	21,514	0.14	.....	.....	67,262	0.44
34	Cape May	21,870	238,371	10.90	94,508	4.32	52,314	2.39	1,032	0.05	.....	.....	26,558	1.21
35	Cumberland	56,441	182,215	3.23	150,568	2.67	66,251	1.17	4,016	0.07	600	0.01	32,606	0.58
36	Essex	562,866	2,919,130	5.19	1,861,939	3.31	502,770	0.89	62,067	0.11	127,427	0.23	299,238	0.53
37	Gloucester	39,143	219,437	5.60	197,977	5.06	64,620	1.65	5,992	0.15	.....	.....	102,942	2.63
38	Hudson	586,349	3,128,810	5.34	1,923,183	3.28	810,261	1.38	172,175	0.29	133,557	0.23	353,982	0.60
39	Hunterdon	[3] 33,569	216,856	6.46	115,948	3.45	60,406	1.80	1,228	0.04	.....	.....	43,261	1.29
40	Mercer	135,498	515,324	3.80	413,092	3.05	171,598	1.27	9,763	0.07	2,319	0.02	125,606	0.93
41	Middlesex	125,688	616,127	4.90	425,412	3.38	166,209	1.32	21,470	0.17	.....	.....	177,548	1.41
42	Monmouth	98,852	584,115	5.91	462,945	4.68	196,543	1.99	18,899	0.19	15,000	0.15	213,077	2.16
43	Morris	77,805	415,037	5.33	353,827	4.55	115,135	1.48	6,338	0.08	.....	.....	186,019	2.39
44	Ocean	21,829	143,366	6.57	70,356	3.22	40,382	1.85	1,961	0.09	.....	.....	19,070	0.87
45	Passaic	235,624	622,876	2.64	505,733	2.15	213,284	0.91	42,483	0.18	7,082	0.03	175,325	0.74
46	Salem	27,476	111,818	4.07	109,395	3.98	39,621	1.44	2,249	0.08	.....	.....	49,396	1.80
47	Somerset	40,727	295,710	7.26	140,236	3.44	56,900	1.40	3,716	0.09	978	0.02	66,387	1.63
48	Sussex	27,642	143,545	5.19	98,567	3.57	42,489	1.54	1,872	0.07	.....	.....	35,589	1.29
49	Union	153,468	941,678	6.14	425,956	2.78	214,125	1.40	15,744	0.10	31,238	0.20	89,010	0.58
50	Warren	44,943	218,822	4.87	132,811	2.96	59,436	1.32	4,743	0.11	2,866	0.06	43,786	0.97
	NEW MEXICO.													
51	Total	370,185	$1,517,827	$4.10	$1,210,371	$3.27	$616,638	$1.66	$129,702	$0.35	$14,548	$0.04	$109,789	$0.30
52	Bernalillo	26,981	120,581	4.47	92,335	3.42	43,815	1.62	17,581	0.65	834	0.03	13,350	0.50
53	Chaves	19,259	156,491	8.13	91,983	4.78	46,156	2.40	13,728	0.71	1,878	0.10	6,256	0.32
54	Colfax	18,511	86,919	4.70	63,294	3.42	25,639	1.39	7,857	0.42	1,661	0.09	5,735	0.31
55	Curry	13,079	38,012	2.91	34,744	2.66	20,912	1.60	2,564	0.20	74	0.01	69	0.01
56	Dona Ana	14,026	68,291	4.87	57,540	4.10	27,633	1.97	7,918	0.56	286	0.02	3,740	0.27
57	Eddy	15,378	87,829	5.71	67,249	4.37	40,735	2.65	6,605	0.43	266	0.02	3,382	0.22
58	Grant	16,114	103,065	6.40	84,486	5.24	34,610	2.15	12,174	0.76	1,782	0.11	7,082	0.44
59	Guadalupe	12,490	37,632	3.01	28,622	2.29	14,881	1.19	4,952	0.40	63	0.01	1,722	0.14
60	Lincoln	8,941	44,448	4.97	37,052	4.14	16,103	1.80	4,685	0.52	998	0.11	3,656	0.41
61	Luna	4,257	45,454	10.68	37,422	8.79	16,331	3.84	6,106	1.43	690	0.16	3,220	0.76

[1] Includes population of Mineral County, organized in 1911 from part of Esmeralda County.
[2] Per capita not computed.
[3] Population enumerated as of Apr. 15, 1910; decrease since 1900; no estimate made.

COUNTIES, TOTAL AND PER CAPITA: 1913—Continued.

of this table, see page 72.]

EXPENSES OF GENERAL DEPARTMENTS—continued.										EXPENSES OF PUBLIC SERVICE ENTERPRISES.		INTEREST.		OUTLAYS.		
Charities, hospitals, and corrections.		Education.				Recreation.		Miscellaneous and general.								
		Schools.		Libraries.												
Total.	Per capita.	Total.	Per capita.	Total.	Per capita.	Total.	Per capita.	Total.	Per capita.	Total.	Per capita.	Total.	Per capita.	Total.	Per capita.	
NEVADA.																
$150,034	$1.58	$296,072	$3.13	...	...	...	...	$10,649	$0.11	$6,081	$0.06	$79,009	$0.83	$68,058	$0.72	1
3,181	0.92	14,067	4.07	...	...	...	...	...	...	4,616	1.34	3,139	0.91	10,023	2.90	2
3,487	0.90	10,912	2.81	...	...	...	...	...	...	...	...	10,542	2.72	1,331	0.34	3
2,362	1.17	8,727	4.34	...	...	...	...	...	...	...	...	1,810	0.90	22	0.01	4
16,334	1.83	36,477	4.09	...	...	...	...	1,311	0.15	...	...	14,063	1.58	682	0.08	5
23,368	(2)	13,849	(2)	...	...	...	...	...	...	...	...	3,043	(2)	...	...	6
2,640	1.44	10,801	5.90	...	...	...	...	1,278	0.70	...	...	...	...	...	...	7
11,013	1.45	42,450	5.59	...	...	...	...	3,520	0.46	...	...	8,387	1.10	10,232	1.35	8
6,119	3.28	8,700	4.66	...	...	...	...	1,430	0.77	...	...	417	0.22	...	...	9
3,756	0.92	8,524	2.09	...	...	...	...	...	...	1,465	0.36	7,096	1.74	...	...	10
4,996	1.25	20,619	5.17	...	...	...	...	...	...	...	...	1,856	0.47	9,273	2.32	11
6,860	(2)	5,151	(2)	...	...	...	...	...	...	...	...	1,211	(2)	4,226	(2)	12
12,046	1.26	26,133	2.73	...	...	...	...	...	...	...	...	3,000	0.31	...	...	13
4,417	1.23	5,626	1.57	...	...	...	...	...	...	...	...	1,717	0.48	1,380	0.39	14
13,046	4.28	9,455	3.11	...	...	...	...	1,068	0.35	...	...	...	...	180	0.06	15
20,023	0.99	57,379	2.85	...	...	...	...	954	0.05	...	...	12,100	0.60	24,879	1.24	16
16,386	1.78	17,202	1.87	...	...	...	...	1,088	0.12	...	...	10,628	1.15	5,830	0.63	17
NEW HAMPSHIRE.																
$473,582	$1.08	...	...	...	...	...	...	$4,082	$0.01	...	...	$27,009	$0.06	$30,794	$0.07	18
16,540	0.76	...	...	...	...	...	...	99	(5)	...	...	2,060	0.09	341	0.02	19
11,579	0.71	...	...	...	...	...	...	...	...	...	...	955	0.06	...	...	20
35,344	1.15	...	...	...	...	...	...	718	0.02	...	...	1,647	0.05	12,875	0.42	21
30,050	0.96	...	...	...	...	...	...	...	...	...	...	797	0.03	482	0.02	22
38,784	0.93	...	...	...	...	...	...	83	(5)	...	...	901	0.02	...	...	23
137,950	1.06	...	...	...	...	...	...	2,810	0.02	...	...	12,084	0.09	3,654	0.03	24
59,375	1.11	...	...	...	...	...	...	...	...	...	...	1,339	0.02	4,162	0.08	25
65,978	1.26	...	...	...	...	...	...	...	...	...	...	5,294	0.10	5,729	0.11	26
53,073	1.36	...	...	...	...	...	...	...	...	...	...	525	0.01	3,551	0.09	27
24,909	1.26	...	...	...	...	...	...	372	0.02	...	...	1,407	0.07	...	...	28
NEW JERSEY.																
$1,731,216	$0.63	$17,110	$0.01	...	...	$300,791	$0.11	$60,567	$0.02	...	...	$1,598,063	$0.58	$3,591,037	$1.31	29
26,169	0.33	...	...	...	...	...	...	...	...	...	...	16,126	0.20	171,604	2.14	30
50,209	0.32	929	0.01	...	...	...	...	6,841	0.04	...	...	106,079	0.67	757,143	4.81	31
61,735	0.89	900	0.01	...	...	...	...	3,032	0.04	...	...	11,489	0.17	45,190	0.65	32
73,336	0.48	...	...	...	...	...	...	12,639	0.08	...	...	50,685	0.33	...	...	33
10,567	0.49	1,117	0.05	...	...	100	(5)	2,820	0.13	...	...	14,972	0.69	128,891	5.89	34
45,329	0.80	1,766	0.03	...	...	...	...	...	...	...	...	10,790	0.19	20,857	0.37	35
601,463	1.07	1,060	(5)	...	...	248,678	0.44	19,236	0.03	...	...	515,567	0.92	541,624	0.96	36
22,028	0.56	2,146	0.05	...	...	249	0.01	...	...	...	...	9,549	0.24	11,911	0.30	37
397,334	0.68	963	(5)	...	...	51,361	0.09	3,550	0.01	...	...	584,233	1.00	621,394	1.06	38
11,053	0.33	...	...	...	...	...	...	...	...	...	...	8,741	0.26	92,167	2.75	39
102,144	0.75	1,487	0.01	...	...	175	(5)	...	...	...	...	56,999	0.42	45,233	0.33	40
59,007	0.47	1,178	0.01	...	...	...	...	...	...	...	...	54,669	0.43	136,046	1.08	41
12,050	0.12	...	...	...	...	...	...	7,376	0.07	...	...	4,868	0.05	116,302	1.18	42
42,635	0.55	360	(5)	...	...	...	...	3,340	0.04	...	...	22,932	0.29	38,278	0.49	43
8,013	0.37	930	0.04	...	...	...	...	...	...	...	...	1,355	0.06	71,655	3.28	44
67,468	0.29	...	...	...	...	91	(5)	...	...	...	...	50,186	0.21	66,957	0.28	45
16,028	0.58	2,075	0.08	...	...	26	(5)	...	...	...	...	2,423	0.09	...	...	46
12,255	0.30	...	...	...	...	...	...	...	...	...	...	19,184	0.47	136,290	3.35	47
16,809	0.61	...	...	...	...	75	(5)	1,733	0.06	...	...	7,883	0.29	37,095	1.34	48
73,640	0.48	2,199	0.01	...	...	...	...	...	...	...	...	45,144	0.29	470,578	3.07	49
21,944	0.49	...	...	...	...	36	(5)	...	...	...	...	4,189	0.09	81,822	1.82	50
NEW MEXICO.																
$21,461	$0.06	$317,705	$0.86	...	...	...	...	$528	(5)	...	...	$135,279	$0.37	$172,177	$0.46	51
362	0.01	16,393	0.61	...	...	...	...	...	...	...	...	22,771	0.84	5,475	0.20	52
3,620	0.19	20,345	1.06	...	...	...	...	...	...	...	...	10,716	0.56	53,792	2.79	53
1,080	0.06	21,322	1.15	...	...	...	...	...	...	...	...	3,430	0.19	20,195	1.09	54
426	0.03	10,699	0.82	...	...	...	...	...	...	...	...	2,950	0.23	318	0.02	55
535	0.04	17,428	1.24	...	...	...	...	...	...	...	...	2,059	0.15	8,692	0.62	56
1,529	0.10	14,732	0.96	...	...	...	...	...	...	...	...	3,935	0.26	16,645	1.08	57
2,137	0.13	26,701	1.66	...	...	...	...	...	...	...	...	10,888	0.68	7,691	0.48	58
771	0.06	6,233	0.50	...	...	...	...	...	...	...	...	3,432	0.27	5,578	0.45	59
1,402	0.16	10,208	1.14	...	...	...	...	...	...	...	...	3,213	0.36	4,183	0.47	60
1,381	0.32	9,694	2.28	...	...	...	...	...	...	...	...	4,349	1.02	3,683	0.87	61

[4] Population not estimated; Mineral County organized in 1911 from part of Esmeralda County.
[5] Less than one-half of 1 cent.

TABLE 6.—GOVERNMENTAL COST PAYMENTS OF

[For a text discussion

	COUNTY.	Population, estimated as of July 1, 1913.	GOVERNMENTAL COST PAYMENTS.		EXPENSES OF GENERAL DEPARTMENTS.									
					All general departments.		General government.		Protection to person and property.		Conservation of health and sanitation.		Highways.	
			Total.	Per capita.	Total.	Per capita.	Total.	Per capita.	Total.	Per capita.	Total.	Per capita.	Total.	Per capita.
	NEW MEXICO—Continued.													
1	McKinley	14,817	$22,806	$1.54	$21,606	$1.46	$7,064	$0.48	$1,398	$0.09	.....	.....	$4,194	$0.28
2	Mora	13,360	30,826	2.31	26,369	1.97	12,192	0.91	2,307	0.17	.....	.....	3,239	0.24
3	Otero	7,807	68,084	8.72	58,928	7.55	23,293	2.98	6,098	0.78	$3,668	$0.47	12,395	1.59
4	Quay	17,043	44,523	2.61	41,290	2.42	19,221	1.13	5,215	0.31	495	0.03	1,949	0.11
5	Rio Arriba	19,000	39,808	2.10	37,270	1.96	18,792	0.99	1,079	0.06	.....	.....	4,676	0.25
6	Roosevelt	13,788	41,131	2.98	39,781	2.89	24,695	1.79	3,105	0.23	471	0.03	1,203	0.09
7	San Juan	9,719	34,923	3.59	32,851	3.38	20,153	2.07	1,345	0.14	17	(1)	3,671	0.38
8	San Miguel	26,207	119,039	4.54	71,887	2.74	37,788	1.44	6,952	0.27	194	0.01	6,409	0.26
9	Sandoval	9,805	19,615	2.00	19,345	1.97	11,936	1.22	415	0.04	.....	.....	2,742	0.28
10	Santa Fe	16,881	49,722	2.95	40,277	2.39	24,909	1.48	279	0.02	.....	.....	4,982	0.30
11	Sierra	3,658	34,274	9.37	31,197	8.53	15,737	4.30	2,837	0.78	.....	.....	4,049	1.11
12	Socorro	16,870	70,593	4.18	65,702	3.89	37,910	2.25	6,097	0.36	.....	.....	4,227	0.25
13	Taos	12,371	28,038	2.27	23,907	1.92	10,833	0.88	799	0.06	19	(1)	1,820	0.15
14	Torrance	11,565	33,180	2.87	30,130	2.61	18,147	1.57	1,000	0.09	713	0.06	1,791	0.15
15	Union	13,034	60,252	4.62	49,122	3.77	33,129	2.54	4,223	0.32	439	0.03	1,858	0.14
16	Valencia	15,224	32,291	2.12	25,982	1.71	14,024	0.92	2,383	0.16	.....	.....	2,372	0.16
	NEW YORK.													
17	Total	[2] 4,514,066	$18,445,072	$4.09	$12,486,543	$2.77	$5,511,558	$1.22	$1,182,283	$0.26	$170,700	$0.04	$2,550,851	$0.57
18	Albany	176,295	782,626	4.44	629,023	3.57	270,808	1.54	58,111	0.33	20,357	0.12	96,639	0.55
19	Allegany	[3] 41,412	105,931	2.56	86,648	2.09	39,853	0.96	12,035	0.29	204	(1)	3,527	0.09
20	Broome	81,948	274,662	3.35	239,329	2.92	75,029	0.92	32,517	0.40	.....	.....	47,179	0.58
21	Cattaraugus	66,010	134,630	2.04	102,086	1.55	50,030	0.76	17,360	0.26	.....	.....	6,537	0.10
22	Cayuga	67,389	250,460	3.72	190,526	2.83	89,903	1.33	16,204	0.24	187	(1)	35,985	0.53
23	Chautauqua	110,588	218,230	1.97	157,365	1.42	88,615	0.80	14,425	0.13	1,418	0.01	4,404	0.04
24	Chemung	54,856	152,104	2.77	137,037	2.50	75,089	1.37	20,256	0.37	54	(1)	15,270	0.28
25	Chenango	[3] 35,575	140,195	3.94	113,130	3.18	40,440	1.14	7,544	0.21	632	0.02	43,304	1.22
26	Clinton	48,491	114,720	2.37	95,721	1.97	46,178	0.95	6,717	0.14	233	(1)	16,937	0.35
27	Columbia	43,803	240,350	5.49	169,007	3.86	88,270	2.02	14,422	0.33	.....	.....	30,309	0.69
28	Cortland	29,792	127,544	4.28	101,636	3.41	39,317	1.32	4,719	0.16	61	(1)	46,348	1.56
29	Delaware	[3] 45,575	92,741	2.03	72,837	1.60	41,309	0.91	7,089	0.16	.....	.....	7,857	0.17
30	Dutchess	89,606	325,578	3.63	253,233	2.83	96,063	1.07	11,873	0.13	611	0.01	91,625	1.02
31	Erie	559,947	1,684,525	3.01	1,307,359	2.33	525,500	0.94	162,317	0.29	21,771	0.04	22,515	0.04
32	Essex	34,351	158,935	4.63	119,918	3.49	37,530	1.09	11,333	0.33	.....	.....	45,394	1.32
33	Franklin	46,648	424,294	9.10	94,250	2.02	43,664	0.94	14,085	0.30	329	0.01	11,141	0.24
34	Fulton	45,084	186,606	4.14	140,870	3.12	50,650	1.12	15,853	0.35	1,719	0.04	56,649	1.26
35	Genesee	38,607	103,474	2.68	85,118	2.20	50,949	1.32	9,105	0.24	326	0.01	2,438	0.06
36	Greene	[3] 30,214	177,499	5.87	138,559	4.59	61,084	2.02	7,010	0.23	.....	.....	52,856	1.75
37	Hamilton	[3] 4,373	55,757	12.75	30,101	6.88	24,602	5.63	990	0.23	.....	.....	2,289	0.52
38	Herkimer	58,080	258,836	4.46	188,724	3.25	86,476	1.49	13,768	0.24	134	(1)	32,257	0.56
39	Jefferson	81,564	189,288	2.32	158,565	1.94	84,513	1.04	10,419	0.13	1,962	0.02	25,796	0.32
40	Kings [4]	.....	.....	.....	.....	.....	.....	.....	.....	.....	.....	.....	.....	.....
41	Lewis	[3] 24,849	54,994	2.21	44,993	1.81	29,312	1.18	1,772	0.07	.....	.....	3,078	0.12
42	Livingston	38,356	125,524	3.27	112,352	2.93	53,285	1.39	14,217	0.37	1,068	0.03	13,180	0.34
43	Madison	[3] 39,289	203,539	5.18	146,997	3.74	95,723	2.44	3,201	0.08	110	(1)	24,298	0.62
44	Monroe	304,446	1,050,930	3.45	824,698	2.71	365,026	1.20	73,046	0.24	39,347	0.13	101,737	0.33
45	Montgomery	60,841	279,145	4.59	194,588	3.20	66,978	1.10	14,429	0.24	.....	.....	92,419	1.52
46	Nassau	93,184	831,841	8.93	497,672	5.34	171,495	1.84	47,087	0.51	.....	.....	262,333	2.82
47	New York [4]	.....	.....	.....	.....	.....	.....	.....	.....	.....	.....	.....	.....	.....
48	Niagara	97,583	312,420	3.20	240,380	2.46	127,049	1.30	28,330	0.29	328	(1)	55,894	0.57
49	Oneida	161,095	692,775	4.30	560,711	3.48	187,705	1.17	73,402	0.46	2,926	0.02	154,527	0.96
50	Onondaga	210,552	1,070,259	5.08	676,233	3.21	309,456	1.47	35,710	0.17	994	(1)	91,163	0.43
51	Ontario	53,156	218,303	4.11	175,811	3.31	56,769	1.07	18,173	0.34	10,026	0.19	45,322	0.85
52	Orange	119,944	463,831	3.87	339,197	2.83	164,181	1.37	39,494	0.33	9,902	0.08	62,027	0.52
53	Orleans	32,596	157,762	4.84	126,271	3.87	44,380	1.36	13,169	0.40	115	(1)	43,053	1.32
54	Oswego	71,918	218,841	3.04	174,223	2.42	95,965	1.33	31,144	0.43	94	(1)	20,839	0.29
55	Otsego	[3] 47,216	145,664	3.09	106,249	2.25	45,682	0.97	8,828	0.19	.....	.....	21,008	0.44
56	Putnam	14,950	146,311	9.79	97,017	6.49	35,330	2.36	2,744	0.18	.....	.....	41,296	2.76
57	Queens [4]	.....	.....	.....	.....	.....	.....	.....	.....	.....	.....	.....	.....	.....
58	Rensselaer	122,462	724,976	5.92	504,282	4.12	227,852	1.86	40,687	0.33	15,084	0.12	130,819	1.07
59	Richmond [4]	.....	.....	.....	.....	.....	.....	.....	.....	.....	.....	.....	.....	.....
60	Rockland	49,658	162,545	3.27	138,822	2.80	56,945	1.15	5,141	0.10	.....	.....	48,675	0.98
61	St. Lawrence	[3] 89,005	157,164	1.77	98,111	1.10	59,337	0.67	12,674	0.14	379	(1)	8,825	0.10
62	Saratoga	62,185	247,082	3.97	200,976	3.23	74,857	1.20	20,179	0.32	.....	.....	62,354	1.00
63	Schenectady	101,678	460,387	4.53	241,750	2.38	93,814	0.92	36,234	0.36	27,494	0.27	33,935	0.33
64	Schoharie	[3] 23,855	49,260	2.06	41,317	1.73	24,093	1.01	5,271	0.22	.....	.....	2,403	0.10
65	Schuyler	[3] 14,004	48,684	3.48	31,989	2.28	21,123	1.51	2,806	0.20	.....	.....	950	0.07
66	Seneca	[3] 26,972	80,655	2.99	61,482	2.28	34,434	1.28	3,679	0.14	.....	.....	5,236	0.19

[1] Less than one-half of 1 cent.
[2] Excludes population of Kings, New York, Queens, and Richmond Counties, which are included in the city of (Greater) New York.

COUNTIES, TOTAL AND PER CAPITA: 1913—Continued.

of this table, see page 73.]

EXPENSES OF GENERAL DEPARTMENTS—continued.										EXPENSES OF PUBLIC SERVICE ENTERPRISES.		INTEREST.		OUTLAYS.		
Charities, hospitals, and corrections.		Education.				Recreation.		Miscellaneous and general.								
		Schools.		Libraries.												
Total.	Per capita.	Total.	Per capita.	Total.	Per capita.	Total.	Per capita.	Total.	Per capita.	Total.	Per capita.	Total.	Per capita.	Total.	Per capita.	
NEW MEXICO—Continued.																
$2,060	$0.14	$6,890	$0.47									$1,200	$0.08			1
380	0.03	8,251	0.62									4,457	0.33			2
1,847	0.24	11,627	1.49									2,646	0.34	$6,510	$0.83	3
2,132	0.13	12,278	0.72									2,843	0.17	390	0.02	4
223	0.01	12,500	0.66									2,538	0.13			5
617	0.04	9,690	0.70									1,350	0.10			6
259	0.03	7,406	0.76									2,072	0.21			7
35	(1)	20,509	0.78									24,460	0.93	22,692	0.87	8
		4,059	0.41					$193	$0.02			270	0.03			9
		10,107	0.60									3,395	0.20	6.050	0.36	10
322	0.09	8,252	2.26									2,757	0.75	320	0.09	11
		17,468	1.04									4,891	0.29			12
197	0.02	10,239	0.83									2,481	0.20	1,650	0.13	13
		8,144	0.70					335	0.03			3,050	0.26			14
146	0.01	9,327	0.72									2,817	0.22	8,313	0.64	15
		7,203	0.47									6,309	0.41			16
NEW YORK.																
$2,896,056	$0.64	$104,422	$0.02	$3,293	(1)	$2,050	(1)	$65,330	$0.01			$1,143,176	$0.25	$4,815,353	$1.07	17
178,697	1.01	4,411	0.03									40,200	0.23	113,403	0.64	18
30,246	0.73	783	0.02											19,283	0.47	19
81,562	1.00	3,042	0.04									1,455	0.02	33,878	0.41	20
25,443	0.39	2,716	0.04									1,380	0.02	31,164	0.47	21
45,862	0.68	2,385	0.04									1,598	0.02	58,336	0.87	22
45,482	0.41	3,021	0.03									3,526	0.03	57,339	0.52	23
26,335	0.48	33	(1)									3,957	0.07	11,110	0.20	24
19,019	0.53	1,244	0.03	947	$0.03							680	0.02	26,385	0.74	25
25,448	0.52	208	(1)									10,669	0.22	8,330	0.17	26
35,118	0.80	888	0.02									17,026	0.39	54,317	1.24	27
10,720	0.36	471	0.02									909	0.03	24,999	0.84	28
15,843	0.35	739	0.02									159	(1)	19,745	0.43	29
40,376	0.45	2,987	0.03	400	(1)			9,298	0.10			12,354	0.14	59,991	0.67	30
565 698	1.01	3,666	0.01	1,946	(1)	2,000	(1)	1,946	(1)			72,324	0.13	304,842	0.54	31
15,218	0.44	1,481	0.04					8,962	0.26			2,031	0.06	36,986	1.08	32
20,492	0.44	3,816	0.08					723	0.02			5,952	0.13	324,092	6.95	33
14,928	0.33	1,071	0.02									4,018	0.09	41,718	0.93	34
22,150	0.57	150	(1)									1,697	0.04	16,659	0.43	35
16,624	0.55	985	0.03									10,067	0.33	28,873	0.96	36
1,711	0.39	500	0.11									12,245	2.80	13,411	3.07	37
47,090	0.81	200	(1)					8,799	0.15			22,647	0.39	47,465	0.82	38
32,957	0.40	2,918	0.04									9,900	0.12	20,823	0.26	39
																40
9,765	0.39	1,066	0.04									801	0.03	9,200	0.37	41
30,406	0.79	196	0.01									2,388	0.06	10,784	0.28	42
23,458	0.60							207	0.01			9,960	0.25	46,582	1.19	43
222,273	0.73	8,746	0.03					14,523	0.05			14,875	0.05	211,357	0.69	44
18,880	0.31	1,882	0.03									12,222	0.20	72,335	1.19	45
12,183	0.13	4,574	0.05									71,052	0.76	263,117	2.82	46
																47
26,987	0.28	1,792	0.02									12	(1)	72,028	0.74	48
134,456	0.83	7,695	0.05									43,063	0.27	89,001	0.55	49
234,635	1.11	4,275	0.02									59,611	0.28	334,415	1.59	50
43,705	0.82	1,816	0.03									13,605	0.26	28,887	0.54	51
63,593	0.53											33,334	0.28	91,300	0.76	52
25,267	0.78	287	0.01									6,394	0.20	25,097	0.77	53
25,170	0.35	1,011	0.01									4,469	0.06	40,149	0.56	54
26,319	0.56							4,412	0.09			4,051	0.09	35,364	0.75	55
14,099	0.94	403	0.03					3,145	0.21			2,781	0.19	46,513	3.11	56
																57
88,241	0.72	1,549	0.01					50	(1)			41,771	0.34	178,923	1.46	58
																59
27,861	0.56	200	(1)									19,977	0.40	3,746	0.08	60
13,905	0.16	2,971	0.03					20	(1)			3,445	0.04	55,608	0.62	61
41,333	0.66	2,253	0.04									9,523	0.15	36,583	0.59	62
44,613	0.44	4,079	0.04					1,581	0.02			23,755	0.23	194,882	1.92	63
9,089	0.38	411	0.02			50	(1)					136	0.01	7,807	0.33	64
4,756	0.34	328	0.02					2,026	0.14					16,695	1.19	65
14,827	0.55	254	0.01					3,052	0.11			1,962	0.07	17,211	0.64	66

[3] Population enumerated as of Apr. 15, 1910; decrease since 1900; no estimate made.
[4] Tabulated as municipal.

TABLE 6.—GOVERNMENTAL COST PAYMENTS OF

[For a text discussion

	COUNTY.	Population, estimated as of July 1, 1913.	GOVERNMENTAL COST PAYMENTS.		EXPENSES OF GENERAL DEPARTMENTS.									
					All general departments.		General government.		Protection to person and property.		Conservation of health and sanitation.		Highways.	
			Total.	Per capita.	Total.	Per capita.	Total.	Per capita.	Total.	Per capita.	Total.	Per capita.	Total.	Per capita.
	NEW YORK—Continued.													
1	Steuben	83,535	$211,780	$2.54	$160,514	$1.92	$92,949	$1.11	$19,730	$0.24	$2,703	$0.03	$7,749	$0.09
2	Suffolk	102,166	369,076	3.61	247,302	2.42	148,969	1.46	23,322	0.23	144	(1)	33,789	0.33
3	Sullivan	34,296	129,067	3.76	96,700	2.82	47,690	1.39	7,040	0.21	.....	.....	21,711	0.63
4	Tioga	[2] 25,624	77,178	3.01	51,646	2.02	29,903	1.17	3,549	0.14	128	(1)	3,598	0.14
5	Tompkins	[2] 33,647	117,216	3.48	81,093	2.41	34,667	1.03	5,384	0.16	.....	.....	31,927	0.95
6	Ulster	92,856	330,044	3.55	250,820	2.70	102,648	1.11	19,154	0.21	7,013	0.08	94,402	1.02
7	Warren	32,963	321,522	9.75	278,657	8.45	46,912	1.42	19,318	0.59	1,808	0.05	179,470	5.44
8	Washington	48,477	155,270	3.20	122,939	2.54	52,382	1.08	18,973	0.39	.....	.....	20,004	0.41
9	Wayne	50,671	116,198	2.29	72,677	1.43	37,484	0.74	9,329	0.18	336	0.01	3,837	0.08
10	Westchester	315,153	2,391,548	7.59	783,296	2.49	414,808	1.32	50,243	0.16	.....	.....	125,643	0.40
11	Wyoming	32,355	89,618	2.77	59,058	1.83	35,387	1.09	2,950	0.09	550	0.02	4,587	0.14
12	Yates	[2] 18,642	34,678	1.86	34,678	1.86	21,096	1.13	3,713	0.20	103	0.01	1,507	0.08
	NORTH CAROLINA.													
13	Total	2,307,809	$6,908,867	$2.99	$5,321,044	$2.31	$1,022,006	$0.44	$200,557	$0.09	$67,270	$0.03	$846,367	$0.37
14	Alamance	29,701	89,110	3.00	62,643	2.11	10,617	0.36	1,306	0.04	1,414	0.05	6,239	0.21
15	Alexander	11,798	24,977	2.12	19,919	1.69	3,537	0.30	216	0.02	28	(1)	1,890	0.16
16	Alleghany	[2] 7,745	16,314	2.11	15,105	1.95	1,524	0.20	186	0.02	60	0.01	123	0.02
17	Anson	26,634	114,623	4.30	61,288	2.30	10,572	0.40	2,273	0.09	516	0.02	15,303	0.57
18	Ashe	[2] 19,074	31,560	1.65	28,408	1.49	7,728	0.41	828	0.04	4	(1)	455	0.02
19	Avery	(3)	30,195	(4)	19,086	(4)	5,624	(4)	902	(4)	225	(4)	765	(4)
20	Beaufort	32,331	81,231	2.51	67,892	2.10	18,760	0.58	3,685	0.11	1,156	0.04	3,990	0.12
21	Bertie	23,852	57,995	2.43	54,125	2.27	6,612	0.28	409	0.02	518	0.02	21,994	0.92
22	Bladen	18,113	36,293	2.00	31,998	1.77	5,667	0.31	909	0.05	259	0.01	2,421	0.13
23	Brunswick	15,008	38,520	2.57	29,240	1.95	6,650	0.44	2,235	0.15	898	0.06	477	0.03
24	Buncombe	51,589	268,251	5.20	210,587	4.08	33,306	0.65	37,438	0.73	3,370	0.07	21,957	0.43
25	Burke	22,612	34,344	1.52	27,174	1.20	7,292	0.32	673	0.03	252	0.01	2,180	0.10
26	Cabarrus	27,470	102,741	3.74	84,475	3.08	12,759	0.46	1,531	0.06	889	0.03	35,739	1.30
27	Caldwell	[5] 22,165	26,230	(4)	23,752	(4)	3,796	(4)	928	(4)	295	(4)	1,426	(4)
28	Camden	5,694	14,721	2.59	13,378	2.35	3,092	0.54	90	0.02	140	0.02	453	0.08
29	Carteret	14,415	26,120	1.81	23,314	1.62	6,490	0.45	203	0.01	120	0.01	966	0.07
30	Caswell	[2] 14,858	28,736	1.93	24,981	1.68	5,023	0.34	675	0.05	191	0.01	3,221	0.22
31	Catawba	29,797	81,747	2.74	63,982	2.15	6,944	0.23	984	0.03	291	0.01	17,257	0.58
32	Chatham	23,139	45,674	1.97	39,606	1.71	3,689	0.16	940	0.04	312	0.01	8,313	0.36
33	Cherokee	14,875	27,917	1.88	23,610	1.59	7,865	0.53	958	0.06	275	0.02	454	0.03
34	Chowan	11,642	22,313	1.92	17,341	1.49	4,808	0.41	1,154	0.10	566	0.05	.....	.....
35	Clay	[2] 3,909	11,151	2.85	7,891	2.02	1,504	0.38	.....	.....	.....	.....	1,905	0.49
36	Cleveland	30,929	87,529	2.84	62,693	2.03	16,132	0.52	1,412	0.05	457	0.01	13,364	0.43
37	Columbus	30,212	88,792	2.94	80,511	2.66	6,232	0.21	5,946	0.20	872	0.03	12,428	0.41
38	Craven	26,060	93,010	3.57	80,036	3.07	24,847	0.95	8,805	0.34	1,373	0.05	11,483	0.44
39	Cumberland	[6] 37,245	85,826	(4)	68,248	(4)	13,399	(4)	4,148	(4)	615	(4)	13,018	(4)
40	Currituck	8,071	22,119	2.74	21,306	2.64	3,890	0.48	1,549	0.19	.....	.....	.....	.....
41	Dare	4,868	15,825	3.25	13,617	2.80	4,682	0.96	579	0.12	78	0.02	235	0.05
42	Davidson	31,353	59,162	1.89	49,878	1.59	5,661	0.18	2,776	0.09	281	0.01	5,948	0.19
43	Davie	13,809	25,736	1.86	22,285	1.61	2,914	0.21	425	0.03	74	0.01	687	0.05
44	Duplin	26,428	57,528	2.18	53,674	2.03	8,474	0.32	548	0.02	379	0.01	2,313	0.09
45	Durham	38,213	179,209	4.69	126,285	3.30	38,098	1.00	6,324	0.17	1,974	0.05	26,936	0.70
46	Edgecombe	33,770	114,765	3.40	101,492	3.01	38,797	1.15	1,676	0.05	1,105	0.03	17,434	0.52
47	Forsyth	51,226	205,379	4.01	126,207	2.46	23,392	0.46	6,196	0.12	1,027	0.02	14,938	0.29
48	Franklin	[2] 24,692	57,041	2.31	49,305	2.00	9,702	0.39	1,935	0.08	639	0.03	2,817	0.11
49	Gaston	40,038	164,849	4.12	120,604	3.01	11,221	0.28	2,260	0.06	722	0.02	46,606	1.16
50	Gates	10,469	14,769	1.41	14,699	1.40	2,234	0.21	25	(1)	54	0.01	1,335	0.13
51	Graham	4,882	10,472	2.15	9,464	1.94	2,824	0.58	242	0.05	89	0.02	655	0.13
52	Granville	25,700	95,982	3.73	64,877	2.52	11,522	0.45	1,256	0.05	1,437	0.06	13,762	0.54
53	Greene	13,422	27,073	2.02	23,083	1.72	6,367	0.47	120	0.01	334	0.02	438	0.03
54	Guilford	67,457	215,297	3.19	154,933	2.30	27,669	0.41	5,446	0.08	2,287	0.03	20,951	0.31
55	Halifax	39,874	94,629	2.37	69,130	1.73	11,466	0.29	3,000	0.08	792	0.02	15,784	0.40
56	Harnett	24,184	47,119	1.95	41,340	1.71	8,765	0.36	944	0.04	216	0.01	1,753	0.07
57	Haywood	22,579	63,865	2.83	48,580	2.15	9,738	0.43	1,344	0.06	731	0.03	8,479	0.38
58	Henderson	16,963	77,344	4.56	54,618	3.22	11,456	0.68	2,579	0.15	1,176	0.07	13,480	0.79
59	Hertford	15,806	48,384	3.06	46,583	2.95	5,694	0.36	408	0.03	469	0.03	10,121	0.64
60	Hoke	(7)	49,388	(4)	18,857	(4)	3,572	(4)	298	(4)	125	(4)	49	(4)
61	Hyde	[2] 8,840	23,596	2.67	21,558	2.44	6,640	0.75	.....	.....	175	0.02	66	0.01
62	Iredell	36,020	249,022	6.91	71,862	2.00	17,808	0.49	1,415	0.04	912	0.03	9,321	0.26
63	Jackson	13,370	34,375	2.57	33,111	2.48	6,128	0.46	2,211	0.17	191	0.01	1,050	0.08
64	Johnston	44,373	93,436	2.11	75,195	1.69	11,208	0.25	1,476	0.03	667	0.02	4,061	0.09
65	Jones	8,882	18,496	2.08	17,255	1.94	2,787	0.31	128	0.01	173	0.02	1,274	0.14
66	Lee	11,629	25,146	2.16	23,885	2.05	3,691	0.32	317	0.03	363	0.03	288	0.02
67	Lenoir	24,111	76,881	3.19	63,944	2.65	18,510	0.77	5,491	0.23	588	0.02	13,694	0.57
68	Lincoln	17,662	37,029	2.10	33,590	1.90	4,048	0.23	218	0.01	666	0.04	4,485	0.26

[1] Less than one-half of 1 cent.
[2] Population enumerated as of Apr. 15, 1910; decrease since 1900; no estimate made.
[3] Population not estimated; Avery County organized in 1911 from parts of Caldwell, Mitchell, and Watauga Counties.
[4] Per capita not computed.

COUNTIES, TOTAL AND PER CAPITA: 1913—Continued.

of this table, see page 73.]

EXPENSES OF GENERAL DEPARTMENTS—continued.										EXPENSES OF PUBLIC SERVICE ENTERPRISES.		INTEREST.		OUTLAYS.		
Charities, hospitals, and corrections.		Education.				Recreation.		Miscellaneous and general.								
		Schools.		Libraries.												
Total.	Per capita.	Total.	Per capita.	Total.	Per capita.	Total.	Per capita.	Total.	Per capita.	Total.	Per capita.	Total.	Per capita.	Total.	Per capita.	
NEW YORK—Continued.																
$33,451	$0.40	$2,383	$0.03					$1,549	$0.02			$3,710	$0.04	$47,556	$0.57	1
38,663	0.38	2,415	0.02									15,584	0.15	106,190	1.04	2
20,259	0.59											7,627	0.22	24,740	0.72	3
14,371	0.56	97	(1)									1,382	0.05	24,150	0.94	4
8,874	0.26	241	0.01									1,945	0.06	34,178	1.02	5
26,642	0.29	961	0.01									28,460	0.31	50,764	0.55	6
29,277	0.89	128	(1)					1,744	0.05			6,134	0.19	36,731	1.11	7
29,958	0.62	1,622	0.03									564	0.01	31,767	0.66	8
20,660	0.41	981	0.02									468	0.01	43,053	0.85	9
180,702	0.57	11,900	0.04									461,071	1.46	1,147,181	3.64	10
12,191	0.38	100	(1)					3,293	0.10			2,250	0.07	28,310	0.87	11
8,168	0.44	91	(1)													12
NORTH CAROLINA.																
$358,516	$0.15	$2,787,616	$1.21					$38,712	$0.02			$324,012	$0.14	$1,263,811	$0.55	13
9,545	0.32	33,299	1.12					223	0.01			14,727	0.50	11,740	0.40	14
939	0.08	13,309	1.13									540	0.05	4,518	0.38	15
685	0.09	12,527	1.62									1,209	0.16			16
3,837	0.14	28,787	1.08									2,376	0.09	50,959	1.91	17
2,183	0.11	17,210	0.90									873	0.05	2,279	0.12	18
566	(4)	11,004	(4)									1,250	(4)	9,859	(4)	19
6,050	0.19	34,251	1.06									5,976	0.18	7,363	0.23	20
3,575	0.15	21,017	0.88									755	0.03	3,115	0.13	21
1,396	0.08	21,346	1.18											4,295	0.24	22
3,372	0.22	14,959	1.00					649	0.04			790	0.05	8,490	0.57	23
18,502	0.36	96,014	1.86									28,711	0.56	28,953	0.56	24
2,789	0.12	13,988	0.62									1,252	0.06	5,918	0.26	25
4,981	0.18	28,576	1.04									6,667	0.24	11,599	0.42	26
2,402	(4)	14,905	(4)									1,077	(4)	1,401	(4)	27
483	0.08	9,120	1.60									362	0.06	981	0.17	28
1,193	0.08	14,342	0.99									1,250	0.09	1,556	0.11	29
2,736	0.18	12,977	0.87					158	0.01			404	0.03	3,351	0.23	30
3,419	0.11	35,087	1.18											17,765	0.60	31
3,104	0.13	23,196	1.00					52	(1)			2,647	0.11	3,421	0.15	32
1,073	0.07	12,663	0.85					322	0.02			300	0.02	4,007	0.27	33
867	0.07	9,946	0.85									18	(1)	4,954	0.43	34
		4,482	1.15									402	0.10	2,858	0.73	35
5,068	0.16	26,260	0.85									5,108	0.17	19,728	0.64	36
3,702	0.12	50,692	1.68					639	0.02			662	0.02	7,619	0.25	37
4,644	0.18	28,884	1.11									3,718	0.14	9,256	0.36	38
5,816	(4)	30,787	(4)					465	(4)			8,755	(4)	8,823	(4)	39
1,903	0.24	13,964	1.73											813	0.10	40
591	0.12	7,452	1.53									938	0.19	1,270	0.26	41
6,731	0.21	27,919	0.89					562	0.02			394	0.01	8,890	0.28	42
1,610	0.12	16,529	1.20					46	(1)			1,300	0.09	2,151	0.16	43
3,341	0.13	38,494	1.46					125	(1)			1,500	0.06	2,354	0.09	44
13,962	0.37	36,786	0.96					2,205	0.06			13,859	0.36	39,065	1.02	45
5,583	0.17	34,211	1.01					2,686	0.08			925	0.03	12,348	0.36	46
9,617	0.19	70,787	1.38					250	(1)			11,717	0.23	67,455	1.32	47
4,280	0.17	27,338	1.11					2,594	0.10			400	0.02	7,336	0.30	48
4,267	0.11	55,528	1.39									12,820	0.32	31,425	0.78	49
1,242	0.12	9,809	0.94									70	0.01			50
835	0.17	4,733	0.97					86	0.02			283	0.06	725	0.15	51
5,081	0.20	31,142	1.21					677	0.03			7,836	0.30	23,269	0.91	52
1,099	0.08	13,756	1.02					969	0.07			990	0.07	3,000	0.22	53
6,231	0.09	92,349	1.37									14,925	0.22	45,439	0.67	54
6,296	0.16	31,655	0.79					137	(1)			2,406	0.06	23,093	0.58	55
3,640	0.15	24,755	1.02					1,267	0.05			3,400	0.14	2,379	0.10	56
3,716	0.16	24,369	1.08					203	0.01			2,400	0.11	12,885	0.57	57
3,704	0.22	21,917	1.29					306	0.02			8,287	0.49	14,439	0.85	58
1,731	0.11	17,799	1.13					10,361	0.66					1,801	0.11	59
482	(4)	14,225	(4)					106	(4)			3,857	(4)	26,674	(4)	60
991	0.11	13,696	1.55									930	0.11	1,108	0.13	61
2,599	0.07	39,807	1.11									7,333	0.20	169,827	4.71	62
2,061	0.15	21,299	1.59					171	0.01			569	0.04	695	0.05	63
4,131	0.09	53,424	1.20					228	0.01			45	(1)	18,196	0.41	64
990	0.11	11,644	1.31					259	0.03			251	0.03	990	0.11	65
1,057	0.09	18,169	1.56									505	0.04	756	0.07	66
2,926	0.12	22,130	0.92					605	0.03					12,937	0.54	67
3,096	0.18	21,077	1.19									79	(1)	3,360	0.19	68

[5] Includes part of population of Avery County, organized in 1911 from parts of Caldwell, Mitchell, and Watauga Counties.
[6] Includes part of population of Hoke County, organized in 1911 from parts of Cumberland and Robeson Counties.
[7] Population not estimated; Hoke County organized in 1911 from parts of Cumberland and Robeson Counties.

TABLE 6.—GOVERNMENTAL COST PAYMENTS OF

[For a text discussion

	COUNTY.	Population, estimated as of July 1, 1913.	GOVERNMENTAL COST PAYMENTS.		EXPENSES OF GENERAL DEPARTMENTS.									
					All general departments.		General government.		Protection to person and property.		Conservation of health and sanitation.		Highways.	
			Total.	Per capita.	Total.	Per capita.	Total.	Per capita.	Total.	Per capita.	Total.	Per capita.	Total.	Per capita.
	NORTH CAROLINA—Continued.													
1	McDowell	13,853	$44,212	$3.19	$37,874	$2.73	$7,351	$0.53	$1,078	$0.08	$537	$0.04	$8,203	$0.59
2	Macon	12,219	40,498	3.31	40,098	3.28	5,402	0.44	577	0.05	.....	.....	14,566	1.19
3	Madison	[1] 20,132	52,971	2.63	43,495	2.16	8,504	0.42	1,206	0.06	820	0.04	8,352	0.41
4	Martin	18,581	38,372	2.07	38,372	2.07	5,935	0.32	156	0.01	248	0.01	6,708	0.36
5	Mecklenburg	70,853	266,238	3.76	151,279	2.14	25,131	0.35	4,038	0.06	1,634	0.02	11,367	0.16
6	Mitchell	[2] 17,904	32,055	(3)	23,113	(3)	11,260	(3)	241	(3)	100	(3)	2,291	(3)
7	Montgomery	15,218	43,021	2.83	33,104	2.18	6,048	0.40	1,000	0.07	422	0.03	5,206	0.34
8	Moore	17,389	50,555	2.91	44,467	2.56	9,118	0.52	1,589	0.09	1,096	0.06	1,100	0.06
9	Nash	36,407	85,859	2.36	54,890	1.51	7,280	0.20	1,642	0.05	582	0.02	1,647	0.04
10	New Hanover	34,069	179,465	5.27	142,925	4.20	28,460	0.84	4,148	0.12	4,348	0.13	20,584	0.60
11	Northampton	22,704	66,487	2.93	66,307	2.92	4,413	0.19	1,099	0.05	287	0.01	16,697	0.74
12	Onslow	14,835	47,901	3.23	39,801	2.68	11,665	0.79	364	0.02	65	(4)	1,380	0.09
13	Orange	15,186	36,874	2.43	31,545	2.08	5,426	0.36	1,208	0.08	139	0.01	307	0.02
14	Pamlico	10,590	25,212	2.38	23,575	2.23	3,213	0.30	111	0.01	300	0.03	3,944	0.37
15	Pasquotank	17,679	34,365	1.94	33,240	1.88	11,519	0.65	1,108	0.06	701	0.04	8,342	0.47
16	Pender	16,149	56,720	3.51	46,331	2.87	9,690	0.60	462	0.03	240	0.01	10,862	0.67
17	Perquimans	11,366	24,754	2.18	20,795	1.83	6,771	0.60	325	0.03	400	0.04	2,779	0.24
18	Person	17,574	39,691	2.26	38,622	2.20	8,720	0.50	1,846	0.11	.....	.....	5,254	0.30
19	Pitt	38,112	107,398	2.82	98,365	2.58	30,449	0.80	5,423	0.14	946	0.02	6,904	0.18
20	Polk	7,846	20,203	2.57	16,225	2.07	3,511	0.45	793	0.10	118	0.02	2,401	0.31
21	Randolph	29,900	61,518	2.06	51,946	1.74	7,859	0.26	969	0.03	168	0.01	4,790	0.16
22	Richmond	20,913	71,760	3.43	51,968	2.48	10,684	0.51	3,425	0.16	1,019	0.05	8,862	0.42
23	Robeson	[5] 55,706	204,282	(3)	193,022	(3)	32,212	(3)	8,015	(3)	3,512	(3)	64,369	(3)
24	Rockingham	37,508	123,034	3.28	92,707	2.47	21,401	0.57	3,567	0.10	702	0.02	21,527	0.57
25	Rowan	39,617	197,944	5.00	98,620	2.49	15,722	0.40	2,587	0.06	1,740	0.04	27,533	0.69
26	Rutherford	29,451	56,751	1.93	38,065	1.29	6,147	0.21	2,474	0.08	435	0.01	1,709	0.06
27	Sampson	31,152	72,346	2.32	61,080	1.96	10,878	0.35	314	0.01	74	(4)	9,541	0.31
28	Scotland	16,275	52,806	3.24	51,527	3.17	7,673	0.47	2,243	0.14	166	0.01	18,120	1.11
29	Stanly	21,432	48,702	2.27	30,666	1.43	6,124	0.29	203	0.01	246	0.01	1,814	0.08
30	Stokes	20,244	32,173	1.59	26,796	1.32	4,082	0.20	511	0.03	325	0.02	508	0.03
31	Surry	31,066	42,745	1.38	38,079	1.23	8,272	0.27	1,700	0.05	351	0.01	1,365	0.04
32	Swain	11,052	38,707	3.50	31,633	2.86	8,003	0.72	2,363	0.21	285	0.03	682	0.06
33	Transylvania	7,376	33,600	4.56	26,230	3.56	5,505	0.75	696	0.09	475	0.06	1,408	0.19
34	Tyrrell	5,297	13,388	2.53	11,929	2.25	3,196	0.60	217	0.04	352	0.07	344	0.06
35	Union	35,265	83,619	2.37	66,184	1.88	13,428	0.38	831	0.02	1,266	0.04	2,162	0.06
36	Vance	20,314	59,774	2.94	54,884	2.70	7,458	0.37	1,080	0.05	2,639	0.13	11,273	0.55
37	Wake	66,024	298,691	4.52	242,252	3.67	29,596	0.45	1,029	0.02	2,979	0.05	59,204	0.90
38	Warren	20,628	40,136	1.94	37,850	1.83	10,358	0.50	751	0.04	1,185	0.06	2,774	0.13
39	Washington	11,210	33,038	2.95	25,792	2.30	5,701	0.51	153	0.01	250	0.02	5,155	0.46
40	Watauga	[2] 13,601	18,528	(3)	16,828	(3)	3,544	(3)	247	(3)	232	(3)	422	(3)
41	Wayne	37,107	74,100	2.00	64,735	1.74	11,578	0.31	3,044	0.08	675	0.02	3,851	0.10
42	Wilkes	31,389	51,574	1.64	46,355	1.48	8,548	0.27	1,339	0.04	702	0.02	4,829	0.15
43	Wilson	29,787	88,742	2.98	81,827	2.75	10,037	0.34	3,594	0.12	859	0.03	16,467	0.55
44	Yadkin	15,864	21,644	1.36	21,301	1.34	3,224	0.20	305	0.02	166	0.01	532	0.03
45	Yancey	12,268	26,578	2.17	21,845	1.78	7,483	0.61	376	0.03	664	0.05	1,451	0.12
	NORTH DAKOTA.													
46	Total	660,849	$4,487,076	$6.79	$3,770,090	$5.70	$1,642,576	$2.48	$250,765	$0.38	$24,435	$0.04	$374,520	$0.57
47	Adams	6,834	63,613	9.31	55,653	8.14	31,817	4.66	2,918	0.43	187	0.03	5,276	0.76
48	Barnes	19,661	129,430	6.58	114,830	5.84	42,811	2.18	5,026	0.26	216	0.01	7,465	0.38
49	Benson	14,097	92,393	6.55	83,500	5.92	44,095	3.13	5,939	0.42	512	0.04	1,504	0.11
50	Billings	12,873	115,052	8.93	90,634	7.04	43,893	3.41	6,839	0.53	366	0.03	20,422	1.59
51	Bottineau	20,466	106,034	5.18	97,534	4.77	44,123	2.16	6,396	0.31	581	0.03	3,552	0.17
52	Bowman	5,900	48,900	8.29	46,775	7.93	22,270	3.77	3,192	0.54	55	0.01	7,117	1.21
53	Burke	11,547	63,980	5.54	56,242	4.87	30,455	2.64	4,387	0.38	146	0.01	708	0.06
54	Burleigh	15,363	115,934	7.55	94,104	6.13	37,085	2.41	11,833	0.77	1,051	0.07	6,002	0.39
55	Cass	35,659	215,137	6.03	187,310	5.25	62,166	1.74	11,819	0.33	2,007	0.06	8,902	0.25
56	Cavalier	16,659	105,105	6.31	92,980	5.58	37,468	2.25	7,459	0.45	533	0.03	12,568	0.75
57	Dickey	11,066	80,428	7.27	59,087	5.34	30,760	2.78	2,859	0.26	89	0.01	118	0.01
58	Divide	7,822	72,727	9.30	62,094	7.94	35,680	4.56	4,757	0.61	219	0.03	4,909	0.63
59	Dunn	6,701	42,470	6.34	42,470	6.34	12,031	1.80	2,084	0.31	84	0.01	12,171	1.82
60	Eddy	5,278	48,952	9.27	43,794	8.30	21,654	4.10	2,889	0.55	199	0.04	4,523	0.86
61	Emmons	11,565	77,988	6.74	58,343	5.04	22,120	1.91	311	0.03	341	0.03	8,061	0.70
62	Foster	5,815	58,643	10.08	51,798	8.91	21,990	3.78	3,169	0.54	441	0.08	8,301	1.43
63	Grand Forks	29,002	192,246	6.63	161,751	5.58	57,847	1.99	10,232	0.35	2,010	0.07	20,593	0.71
64	Griggs	6,771	58,305	8.61	46,505	6.87	18,417	2.72	3,083	0.46	398	0.06	4,713	0.70
65	Hettinger	8,287	62,635	7.56	48,244	5.82	23,969	2.89	4,190	0.51	76	0.01	4,969	0.60
66	Kidder	7,330	52,147	7.11	49,719	6.78	22,121	3.02	124	0.02	1,003	0.14	8,091	1.10
67	Lamoure	12,243	73,442	6.00	65,126	5.32	30,722	2.51	4,874	0.40	191	0.02	4,750	0.39
68	Logan	7,645	51,643	6.76	47,201	6.17	19,025	2.49	1,200	0.16	129	0.02	10,053	1.31
69	McHenry	21,648	136,852	6.32	121,328	5.60	49,761	2.30	6,436	0.30	267	0.01	22,307	1.03
70	McIntosh	8,041	49,918	6.21	45,913	5.71	22,672	2.82	2,162	0.27	445	0.06	5,886	0.73
71	McKenzie	7,229	44,685	6.18	40,324	5.58	19,976	2.76	2,996	0.41	13	(4)	2,113	0.29

[1] Population enumerated as of Apr. 1910; decrease since 1900; no estimate made.
[2] Includes part of population of Avery County, organized in 1911 from parts of Caldwell, Mitchell, and Watauga Counties.
[3] Per capita not computed.

COUNTIES, TOTAL AND PER CAPITA: 1913—Continued.

of this table, see page 73.]

EXPENSES OF GENERAL DEPARTMENTS—continued.										EXPENSES OF PUBLIC SERVICE ENTERPRISES.		INTEREST.		OUTLAYS.		
Charities, hospitals, and corrections.		Education.				Recreation.		Miscellaneous and general.								
		Schools.		Libraries.												
Total.	Per capita.	Total.	Per capita.	Total.	Per capita.	Total.	Per capita.	Total.	Per capita.	Total.	Per capita.	Total.	Per capita.	Total.	Per capita.	
NORTH CAROLINA—Continued.																
$1,318	$0.10	$19,387	$1.40									$3,086	$0.22	$3,252	$0.23	1
2,367	0.19	17,186	1.41											400	0.03	2
3,632	0.18	20,746	1.03					$235	$0.01			4,407	0.22	5,069	0.25	3
2,591	0.14	21,964	1.18					770	0.04							4
7,301	0.10	101,808	1.44									24,669	0.35	90,290	1.27	5
165	(3)	9,056	(3)									662	(3)	8,280	(3)	6
2,808	0.18	17,620	1.16											9,917	0.65	7
3,013	0.17	28,551	1.64									1,476	0.08	4,612	0.27	8
2,619	0.07	40,866	1.12					254	0.01			73	(4)	30,896	0.85	9
18,672	0.55	65,403	1.92					1,310	0.04			10,089	0.30	26,451	0.78	10
2,323	0.10	41,488	1.83									180	0.01			11
2,022	0.14	24,305	1.64									2,700	0.18	5,400	0.36	12
2,201	0.14	21,960	1.45					304	0.02			269	0.02	5,000	0.33	13
1,560	0.15	14,447	1.36									1,000	0.09	637	0.06	14
2,635	0.15	8,935	0.51									325	0.02	800	0.05	15
1,324	0.08	23,537	1.46					216	0.01					10,389	0.64	16
1,725	0.15	8,795	0.77									1,024	0.09	2,935	0.26	17
1,998	0.11	20,759	1.18					45	(4)			504	0.03	565	0.03	18
5,404	0.14	47,890	1.26					1,349	0.04			8,833	0.23	200	0.01	19
769	0.10	8,270	1.05					363	0.05					3,978	0.51	20
2,545	0.09	35,615	1.19									1,772	0.06	7,800	0.26	21
5,380	0.26	22,170	1.06					428	0.02			10,820	0.52	8,972	0.43	22
9,527	(3)	72,102	(3)					3,285	(3)			4,344	(3)	6,916	(3)	23
5,105	0.14	40,343	1.08					62	(4)			2,569	0.07	27,758	0.74	24
3,040	0.08	47,998	1.21									9,100	0.23	90,224	2.28	25
2,280	0.08	25,020	0.85									7,722	0.26	10,964	0.37	26
2,565	0.08	37,249	1.20					459	0.01			1,650	0.05	9,616	0.31	27
2,982	0.18	19,901	1.22					442	0.03			1,279	0.08			28
2,004	0.09	20,275	0.95									5,045	0.24	12,991	0.61	29
1,404	0.07	19,966	0.99											5,377	0.27	30
2,749	0.09	23,642	0.76									1,395	0.04	3,271	0.11	31
2,291	0.21	17,759	1.61					250	0.02			3,126	0.28	3,948	0.36	32
1,087	0.15	16,984	2.30					75	0.01			4,572	0.62	2,798	0.38	33
344	0.06	7,476	1.41									740	0.14	719	0.14	34
4,866	0.14	43,631	1.24											17,435	0.49	35
2,674	0.13	29,760	1.46									485	0.02	4,405	0.22	36
18,093	0.27	129,500	1.96					1,851	0.03			10,108	0.15	46,331	0.70	37
1,511	0.07	21,271	1.03											2,286	0.11	38
969	0.09	13,564	1.21									671	0.06	6,575	0.59	39
1,913	(3)	10,405	(3)					65	(3)			500	(3)	1,200	(3)	40
8,760	0.24	36,526	0.98					301	0.01			687	0.02	8,678	0.23	41
3,187	0.12	27,453	0.87					297	0.01			2,819	0.09	2,400	0.08	42
7,204	0.24	43,666	1.47									5,664	0.19	1,251	0.04	43
1,946	0.12	15,038	0.95											343	0.02	44
933	0.08	10,938	0.89									1,799	0.15	2,934	0.24	45
NORTH DAKOTA.																
$367,883	$0.56	$950,086	$1.44					$159,825	$0.24			$151,170	$0.23	$565,816	$0.86	46
309	0.05	12,101	1.77					3,045	0.45			6,713	0.98	1,247	0.18	47
20,572	1.05	36,727	1.87					2,013	0.10			1,600	0.08	13,000	0.66	48
7,985	0.57	18,335	1.30					5,130	0.36					8,893	0.63	49
4,703	0.37	12,289	0.95					2,122	0.16			2,505	0.19	21,913	1.70	50
9,655	0.47	28,630	1.40					4,597	0.22			4,630	0.23	3,870	0.19	51
2,452	0.42	9,370	1.59					2,319	0.39			1,800	0.31	325	0.06	52
5,100	0.44	11,299	0.98					4,147	0.36			2,120	0.18	5,618	0.49	53
10,632	0.69	21,012	1.37					6,489	0.42			7,612	0.50	14,218	0.93	54
37,703	1.06	59,025	1.66					5,688	0.16			18,827	0.53	9,000	0.25	55
9,470	0.57	23,755	1.43					1,727	0.10			2,100	0.13	10,025	0.60	56
3,570	0.32	18,281	1.65					3,410	0.31			1,465	0.13	19,876	1.80	57
3,303	0.42	9,227	1.18					3,999	0.51			5,955	0.76	4,678	0.60	58
3,342	0.50	8,608	1.28					4,150	0.62							59
3,836	0.73	9,109	1.73					1,584	0.30			750	0.14	4,408	0.84	60
1,930	0.17	22,173	1.92					3,407	0.29			3,252	0.28	16,393	1.42	61
5,478	0.94	11,359	1.95					1,060	0.18			3,367	0.58	3,478	0.60	62
19,562	0.67	46,479	1.60					5,028	0.17			373	0.01	30,122	1.04	63
4,265	0.63	14,766	2.18					863	0.13			1,800	0.27	10,000	1.48	64
1,793	0.22	8,917	1.08					4,330	0.52			3,673	0.44	10,718	1.29	65
615	0.08	14,769	2.01					2,996	0.41			1,568	0.21	860	0.12	66
4,327	0.35	16,942	1.38					3,320	0.27			2,256	0.18	6,060	0.49	67
2,707	0.35	14,087	1.84									930	0.12	3,512	0.46	68
10,907	0.50	26,354	1.22					5,296	0.24			3,825	0.18	11,699	0.54	69
207	0.03	14,541	1.81									1,505	0.19	2,500	0.31	70
2,899	0.40	9,689	1.35					2,638	0.36			1,945	0.27	2,416	0.33	71

[4] Less than one-half of 1 cent.
[5] Includes part of population of Hoke County, organized in 1911 from parts of Cumberland and Robeson Counties.

TABLE 6.—GOVERNMENTAL COST PAYMENTS OF

[For a text discussion

	COUNTY.	Population, estimated as of July 1, 1913.	GOVERNMENTAL COST PAYMENTS.		EXPENSES OF GENERAL DEPARTMENTS.									
					All general departments.		General government.		Protection to person and property.		Conservation of health and sanitation.		Highways.	
			Total.	Per capita.	Total.	Per capita.	Total.	Per capita.	Total.	Per capita.	Total.	Per capita.	Total.	Per capita.
	NORTH DAKOTA—Continued.													
1	McLean	18,208	$91,362	$5.02	$81,413	$4.47	$35,008	$1.92	$7,417	$0.41	$855	$0.05	$11,431	$0.63
2	Mercer	6,000	43,588	7.26	38,849	6.47	18,599	3.10	2,539	0.42	70	0.01	7,680	1.28
3	Morton	30,167	244,892	8.11	199,099	6.60	66,230	2.20	8,276	0.27	1,575	0.05	28,748	0.95
4	Mountrail	10,817	68,314	6.32	63,442	5.87	35,518	3.28	7,179	0.66	110	0.01	1,627	0.15
5	Nelson	11,059	64,743	5.85	56,702	5.13	27,650	2.50	3,101	0.28	138	0.01	345	0.03
6	Oliver	4,418	31,049	7.03	27,480	6.22	12,624	2.86	1,741	0.39	188	0.04	6,034	1.37
7	Pembina	[1] 14,749	129,454	8.78	61,348	4.16	25,818	1.75	3,770	0.26	301	0.02	489	0.03
8	Pierce	11,355	75,248	6.63	67,458	5.94	35,221	3.10	3,797	0.33	99	0.01	7,139	0.63
9	Ramsey	17,147	100,148	5.84	85,490	4.99	39,186	2.29	7,177	0.42	590	0.03	7,692	0.45
10	Ransom	11,457	58,054	5.07	46,065	4.02	27,922	2.44	2,334	0.20	214	0.02	494	0.04
11	Renville	9,987	62,552	6.26	56,265	5.63	29,491	2.95	3,590	0.36	481	0.05	2,158	0.22
12	Richland	20,397	195,513	9.59	109,753	5.38	54,335	2.66	6,035	0.30	224	0.01	345	0.02
13	Rolette	10,065	61,211	6.08	53,015	5.27	25,238	2.51	3,993	0.40	213	0.02	6,908	0.69
14	Sargent	10,229	61,081	5.97	51,967	5.08	24,338	2.38	3,900	0.38	1,038	0.10	130	0.01
15	Sheridan	10,177	48,351	4.75	44,222	4.35	22,149	2.18	6,204	0.61	79	0.01	2,941	0.29
16	Stark	15,801	110,234	6.98	85,976	5.44	32,234	2.04	5,070	0.32	242	0.02	25,269	1.60
17	Steele	8,177	47,750	5.84	39,956	4.89	16,868	2.06	2,052	0.25	154	0.02	1,440	0.18
18	Stutsman	21,128	126,242	5.98	123,575	5.85	43,611	2.06	9,996	0.47	568	0.03	15,509	0.73
19	Towner	9,765	68,197	6.98	63,833	6.54	27,659	2.83	6,389	0.65	259	0.03	5,504	0.56
20	Traill	[1] 12,545	83,672	6.67	67,485	5.38	26,268	2.09	3,700	0.29	292	0.02	6,964	0.56
21	Walsh	[1] 19,491	127,086	6.52	101,587	5.21	34,445	1.77	6,680	0.34	1,207	0.06	10,864	0.56
22	Ward	32,203	217,766	6.76	194,854	6.05	97,084	3.01	13,093	0.41	1,754	0.05	6,746	0.21
23	Wells	12,951	87,493	6.76	73,757	5.70	29,633	2.29	7,157	0.55	2,120	0.16	4,729	0.37
24	Williams	18,508	124,417	6.72	113,240	6.12	50,519	2.73	8,401	0.45	105	0.01	18,260	0.99
	OHIO.													
25	Total	4,965,169	$24,993,147	$5.03	$16,086,599	$3.24	$7,519,671	$1.51	$893,538	$0.18	$159,163	$0.03	$3,305,608	$0.67
26	Adams	[1] 24,755	107,228	4.33	90,211	3.64	43,314	1.75	5,604	0.23	261	0.01	18,728	0.76
27	Allen	59,376	289,837	4.88	253,905	4.28	101,067	1.70	13,035	0.22	8,369	0.14	59,515	1.00
28	Ashland	23,557	156,402	6.64	111,453	4.73	44,626	1.89	4,984	0.21	199	0.01	33,784	1.43
29	Ashtabula	62,179	217,858	3.50	193,497	3.11	93,778	1.51	14,256	0.23	1,337	0.02	44,478	0.72
30	Athens	50,744	150,279	2.96	132,151	2.60	59,538	1.17	9,628	0.19	1,415	0.03	32,259	0.64
31	Auglaize	31,263	267,137	8.54	159,174	5.09	56,980	1.82	6,848	0.22	5,734	0.18	49,003	1.57
32	Belmont	82,048	235,095	2.87	183,534	2.24	102,650	1.25	15,904	0.19	1,927	0.02	7,121	0.09
33	Brown	[1] 24,832	104,097	4.19	82,718	3.33	39,575	1.59	4,569	0.18	194	0.01	20,913	0.84
34	Butler	74,626	263,667	3.53	205,972	2.76	95,442	1.28	12,767	0.17	1,041	0.01	19,701	0.26
35	Carroll	[1] 15,761	55,081	3.49	50,415	3.20	27,881	1.77	3,804	0.24	346	0.02	5,134	0.33
36	Champaign	[1] 26,351	182,589	6.93	116,092	4.41	49,186	1.87	7,803	0.30	1,972	0.07	17,031	0.65
37	Clark	68,871	253,710	3.68	225,618	3.28	107,327	1.56	14,705	0.21	1,076	0.02	48,752	0.71
38	Clermont	[1] 29,551	138,572	4.69	105,615	3.57	46,858	1.59	4,411	0.15	294	0.01	28,477	0.96
39	Clinton	[1] 23,680	146,923	6.20	119,242	5.04	49,663	2.10	6,329	0.27	100	(2)	37,453	1.58
40	Columbiana	79,227	286,949	3.62	246,039	3.11	114,962	1.45	14,820	0.19	1,614	0.02	40,230	0.51
41	Coshocton	30,375	161,954	5.33	152,149	5.01	49,380	1.63	7,827	0.26	90	(2)	64,996	2.14
42	Crawford	34,075	198,536	5.83	160,184	4.70	58,711	1.72	6,663	0.20	287	0.01	55,433	1.63
43	Cuyahoga	701,852	3,412,271	4.86	1,488,391	2.12	856,353	1.22	77,513	0.11	71,755	0.10	180,938	0.26
44	Darke	43,061	298,070	6.92	170,235	3.95	81,718	1.90	5,287	0.12	490	0.01	28,781	0.67
45	Defiance	[1] 24,498	104,543	4.27	87,505	3.57	39,314	1.60	7,410	0.30	183	0.01	13,969	0.57
46	Delaware	27,435	231,549	8.44	92,106	3.36	44,843	1.63	8,110	0.30	320	0.01	13,870	0.51
47	Erie	38,545	214,596	5.57	127,268	3.30	72,274	1.88	7,613	0.20	293	0.01	1,759	0.05
48	Fairfield	40,805	189,686	4.65	162,800	3.99	60,790	1.49	8,211	0.20	365	0.01	52,276	1.28
49	Fayette	21,749	130,787	6.01	95,151	4.37	39,213	1.80	4,053	0.19	365	0.02	22,416	1.03
50	Franklin	240,121	1,182,230	4.92	790,085	3.29	388,730	1.62	42,227	0.18	3,482	0.01	145,695	0.61
51	Fulton	24,273	185,976	7.66	139,939	5.76	35,941	1.48	5,151	0.21	198	0.01	74,284	3.06
52	Gallia	[1] 25,745	105,431	4.10	85,860	3.34	34,913	1.36	5,483	0.21	254	0.01	28,061	1.09
53	Geauga	[1] 14,670	70,909	4.83	45,952	3.13	26,855	1.83	3,257	0.22	125	0.01	1,707	0.12
54	Greene	[1] 29,733	189,948	6.39	129,821	4.37	60,929	2.05	8,662	0.29	389	0.01	20,268	0.68
55	Guernsey	45,408	114,645	2.52	102,826	2.26	51,271	1.13	9,088	0.20	594	0.01	13,511	0.30
56	Hamilton	477,383	2,166,416	4.54	1,430,274	3.00	764,302	1.60	78,956	0.17	2,867	0.01	211,076	0.44
57	Hancock	[1] 37,860	322,083	8.51	222,382	5.87	64,585	1.71	5,429	0.14	306	0.01	93,413	2.47
58	Hardin	[1] 30,407	253,604	8.34	128,289	4.22	52,998	1.74	6,446	0.21	247	0.01	43,469	1.43
59	Harrison	[1] 19,076	92,839	4.87	77,470	4.06	32,347	1.70	3,209	0.17	155	0.01	17,512	0.92
60	Henry	[1] 25,119	508,087	20.23	117,117	4.66	49,877	1.99	5,059	0.20	233	0.01	34,927	1.39
61	Highland	[1] 28,711	129,797	4.52	100,747	3.51	46,435	1.62	5,681	0.20	242	0.01	23,124	0.81
62	Hocking	[1] 23,650	71,267	3.01	59,448	2.51	34,383	1.45	3,555	0.15	1,137	0.05	4,656	0.20
63	Holmes	[1] 17,909	91,198	5.09	70,715	3.95	27,466	1.53	3,441	0.19	157	0.01	22,730	1.27
64	Huron	34,816	180,861	5.19	130,420	3.75	55,534	1.60	6,397	0.18	317	0.01	34,194	0.98
65	Jackson	[1] 30,791	108,146	3.51	87,280	2.83	37,172	1.21	3,103	0.10	888	0.03	30,754	1.00
66	Jefferson	72,266	309,950	4.29	252,721	3.50	101,229	1.40	13,436	0.19	1,175	0.02	94,250	1.30
67	Knox	30,964	116,211	3.75	95,491	3.08	50,064	1.62	7,690	0.25	380	0.01	11,987	0.39
68	Lake	23,331	176,591	7.57	88,692	3.80	44,324	1.90	4,458	0.19	233	0.01	19,825	0.85
69	Lawrence	[1] 39,488	207,347	5.25	114,948	2.91	47,205	1.20	5,270	0.13	1,126	0.03	35,969	0.91
70	Licking	58,357	331,320	5.68	217,052	3.72	102,226	1.75	19,507	0.33	449	0.01	37,236	0.64

[1] Population enumerated as of Apr. 15, 1910; decrease since 1900; no estimate made.

COUNTIES, TOTAL AND PER CAPITA: 1913—Continued.

of this table, see page 73.]

EXPENSES OF GENERAL DEPARTMENTS—continued.										EXPENSES OF PUBLIC SERVICE ENTERPRISES.		INTEREST.		OUTLAYS.		
Charities, hospitals, and corrections.		Education.				Recreation.		Miscellaneous and general.								
		Schools.		Libraries.												
Total.	Per capita.	Total.	Per capita.	Total.	Per capita.	Total.	Per capita.	Total.	Per capita.	Total.	Per capita.	Total.	Per capita.	Total.	Per capita.	
NORTH DAKOTA—Continued.																
$6,123	$0.34	$16,070	$0.88	.....	.....	.....	.....	$4,509	$0.25	.....	.....	$1,285	$0.07	$8,664	$0.48	1
433	0.07	7,886	1.31	.....	.....	.....	.....	1,642	0.27	.....	.....	1,330	0.22	3,409	0.57	2
4,283	0.14	81,805	2.71	.....	.....	.....	.....	8,182	0.27	.....	.....	2,649	0.09	43,144	1.43	3
4,292	0.40	10,810	1.00	.....	.....	.....	.....	3,906	0.36	.....	.....	1,872	0.17	3,000	0.28	4
5,729	0.52	17,408	1.57	.....	.....	.....	.....	2,331	0.21	.....	.....	2,160	0.20	5,881	0.53	5
1,437	0.33	4,538	1.03	.....	.....	.....	.....	918	0.21	.....	.....	300	0.07	3,269	0.74	6
8,265	0.56	20,992	1.42	.....	.....	.....	.....	1,713	0.12	.....	.....	7,659	0.52	60,447	4.10	7
3,927	0.35	13,864	1.22	.....	.....	.....	.....	3,411	0.30	.....	.....	3,588	0.32	4,202	0.37	8
8,547	0.50	20,163	1.18	.....	.....	.....	.....	2,135	0.12	.....	.....	2,658	0.16	12,000	0.70	9
6,624	0.58	4,247	0.37	.....	.....	.....	.....	4,230	0.37	.....	.....	1,997	0.17	9,992	0.87	10
3,741	0.37	14,199	1.42	.....	.....	.....	.....	2,605	0.26	.....	.....	3,662	0.37	2,625	0.26	11
14,202	0.70	31,133	1.53	.....	.....	.....	.....	3,479	0.17	.....	.....	.....	.....	85,760	4.20	12
3,604	0.36	11,785	1.17	.....	.....	.....	.....	1,274	0.13	.....	.....	3,840	0.38	4,356	0.43	13
5,341	0.52	15,292	1.49	.....	.....	.....	.....	1,928	0.19	.....	.....	2,280	0.22	6,834	0.67	14
1,446	0.14	8,376	0.82	.....	.....	.....	.....	3,027	0.30	.....	.....	3,520	0.35	609	0.06	15
4,364	0.28	15,277	0.97	.....	.....	.....	.....	3,520	0.22	.....	.....	400	0.03	23,858	1.51	16
5,318	0.65	12,703	1.55	.....	.....	.....	.....	1,421	0.17	.....	.....	900	0.11	6,894	0.84	17
16,601	0.79	34,441	1.63	.....	.....	.....	.....	2,849	0.13	.....	.....	2,667	0.13	.....	.....	18
4,281	0.44	17,568	1.80	.....	.....	.....	.....	2,173	0.22	.....	.....	1,864	0.19	2,500	0.26	19
9,310	0.74	18,928	1.51	.....	.....	.....	.....	2,023	0.16	.....	.....	1,567	0.12	14,620	1.17	20
18,548	0.95	26,981	1.38	.....	.....	.....	.....	2,862	0.15	.....	.....	560	0.03	24,939	1.28	21
35,405	1.10	32,825	1.02	.....	.....	.....	.....	7,947	0.25	.....	.....	10,143	0.31	12,769	0.40	22
6,141	0.47	19,044	1.47	.....	.....	.....	.....	4,933	0.38	.....	.....	2,521	0.19	11,215	0.87	23
12,599	0.68	15,907	0.86	.....	.....	.....	.....	7,449	0.40	.....	.....	11,177	0.60	.....	.....	24
OHIO.																
$3,589,570	$0.72	$241,146	$0.05	$172,535	$0.03	$19,955	(2)	$185,413	$0.04	$5,384	(2)	$1,296,342	$0.26	$7,604,822	$1.53	25
20,129	0.81	1,736	0.07	.....	.....	81	(2)	358	0.01	.....	.....	8,219	0.33	8,798	0.36	26
57,495	0.97	3,979	0.07	.....	.....	106	(2)	10,339	0.17	.....	.....	5,063	0.09	30,869	0.52	27
24,780	1.05	1,004	0.04	.....	.....	.....	.....	2,076	0.09	.....	.....	4,192	0.18	40,757	1.73	28
35,732	0.57	3,214	0.05	.....	.....	349	$0.01	353	0.01	.....	.....	.....	.....	24,361	0.39	29
25,703	0.51	3,508	0.07	.....	.....	80	(2)	20	(2)	.....	.....	11,350	0.22	6,778	0.13	30
25,067	0.80	2,429	0.08	.....	.....	100	(2)	13,013	0.42	.....	.....	12,542	0.40	95,421	3.05	31
53,188	0.65	2,253	0.03	.....	.....	225	(2)	260	(2)	.....	.....	6,877	0.08	44,684	0.54	32
15,737	0.63	1,427	0.06	.....	.....	.....	.....	303	0.01	.....	.....	.....	.....	21,379	0.86	33
74,947	1.00	1,936	0.03	.....	.....	100	(2)	38	(2)	.....	.....	9,313	0.12	48,382	0.65	34
11,374	0.72	1,507	0.10	.....	.....	45	(2)	324	0.02	.....	.....	.....	.....	4,666	0.30	35
34,503	1.31	2,502	0.09	.....	.....	150	0.01	2,945	0.11	.....	.....	5,239	0.20	61,258	2.32	36
49,493	0.72	3,110	0.05	.....	.....	175	(2)	980	0.01	.....	.....	6,417	0.09	21,675	0.31	37
19,568	0.66	5,545	0.19	.....	.....	178	0.01	284	0.01	.....	.....	5,308	0.18	27,649	0.94	38
22,247	0.94	2,367	0.10	.....	.....	150	0.01	933	0.04	.....	.....	.....	.....	27,681	1.17	39
71,612	0.90	1,756	0.02	.....	.....	200	(2)	845	0.01	.....	.....	1,300	0.02	39,610	0.50	40
28,352	0.93	1,409	0.05	.....	.....	25	(2)	70	(2)	.....	.....	1,777	0.06	8,028	0.26	41
34,412	1.01	3,232	0.09	.....	.....	125	(2)	1,321	0.04	.....	.....	590	0.02	37,762	1.11	42
270,893	0.39	5,368	0.01	.....	.....	8,224	0.01	17,347	0.02	.....	.....	343,516	0.49	1,580,364	2.25	43
41,547	0.96	5,692	0.13	.....	.....	125	(2)	6,595	0.15	.....	.....	22,250	0.52	105,585	2.45	44
20,000	0.82	3,121	0.13	.....	.....	116	(2)	3,392	0.14	.....	.....	3,754	0.15	13,284	0.54	45
22,588	0.82	1,988	0.07	.....	.....	25	(2)	362	0.01	.....	.....	4,215	0.15	135,228	4.93	46
42,472	1.10	1,693	0.04	.....	.....	100	(2)	1,074	0.03	.....	.....	5,370	0.14	81,958	2.13	47
37,367	0.92	2,005	0.05	.....	.....	113	(2)	1,673	0.04	.....	.....	.....	.....	26,886	0.66	48
27,420	1.26	1,174	0.05	.....	.....	106	(2)	404	0.02	.....	.....	.....	.....	35,636	1.64	49
182,912	0.76	2,676	0.01	.....	.....	283	(2)	24,080	0.10	.....	.....	43,910	0.18	348,235	1.45	50
19,646	0.81	3,349	0.14	.....	.....	120	(2)	1,250	0.05	.....	.....	8,013	0.33	38,024	1.57	51
14,361	0.56	2,602	0.10	.....	.....	.....	.....	186	0.01	.....	.....	19,571	0.76	.....	.....	52
11,811	0.81	1,815	0.12	.....	.....	19	(2)	363	0.02	.....	.....	1,279	0.09	23,678	1.61	53
36,737	1.24	2,050	0.07	.....	.....	210	0.01	576	0.02	.....	.....	3,878	0.13	56,249	1.89	54
25,784	0.57	2,095	0.05	.....	.....	.....	.....	483	0.01	.....	.....	.....	.....	11,819	0.26	55
191,867	0.40	10,581	0.02	165,461	0.35	575	(2)	4,589	0.01	5,384	$0.01	141,256	0.30	589,502	1.23	56
41,389	1.09	2,253	0.06	.....	.....	895	0.02	14,112	0.37	.....	.....	10,740	0.28	88,961	2.35	57
21,056	0.69	2,195	0.07	.....	.....	200	0.01	1,678	0.06	.....	.....	8,241	0.27	117,074	3.85	58
22,205	1.16	1,880	0.10	.....	.....	92	(2)	70	(2)	.....	.....	1,162	0.06	14,207	0.74	59
22,232	0.89	4,018	0.16	.....	.....	147	0.01	624	0.02	.....	.....	.....	.....	390,970	15.57	60
22,785	0.79	1,990	0.07	.....	.....	150	0.01	340	0.02	.....	.....	40	(2)	29,010	1.01	61
12,359	0.52	3,358	0.14	.....	.....	.....	.....	.....	.....	.....	.....	1,328	0.06	10,491	0.44	62
15,539	0.87	1,282	0.07	.....	.....	100	0.01	.....	.....	.....	.....	.....	.....	20,483	1.14	63
31,593	0.91	1,153	0.03	.....	.....	155	(2)	1,077	0.03	.....	.....	1,563	0.04	48,878	1.40	64
14,120	0.46	1,176	0.04	.....	.....	58	(2)	[illegible]	(2)	.....	.....	18,480	0.60	2,386	0.08	65
39,851	0.55	2,333	0.03	.....	.....	95	(2)	352	(2)	.....	.....	21,267	0.29	35,962	0.50	66
22,609	0.73	2,337	0.08	.....	.....	80	(2)	344	0.01	.....	.....	3,077	0.10	17,643	0.57	67
18,433	0.79	1,240	0.05	.....	.....	25	(2)	154	0.01	.....	.....	14,915	0.64	72,984	3.13	68
20,957	0.53	4,163	0.11	.....	.....	57	(2)	201	0.01	.....	.....	23,967	0.61	68,432	1.73	69
54,360	0.93	2,452	0.04	.....	.....	125	(2)	697	0.01	.....	.....	8,993	0.15	105,275	1.80	70

[2] Less than one-half of 1 cent.

TABLE 6.—GOVERNMENTAL COST PAYMENTS OF

[For a text discussion

	COUNTY.	Population, estimated as of July 1, 1913.	GOVERNMENTAL COST PAYMENTS.		EXPENSES OF GENERAL DEPARTMENTS.									
					All general departments.		General government.		Protection to person and property.		Conservation of health and sanitation.		Highways.	
			Total.	Per capita.	Total.	Per capita.	Total.	Per capita.	Total.	Per capita.	Total.	Per capita.	Total.	Per capita.
	OHIO—Continued.													
1	Logan	[1] 30,084	$187,312	$6.23	$143,272	$4.76	$49,726	$1.65	$6,503	$0.22	$325	$0.01	$58,809	$1.95
2	Lorain	82,917	353,054	4.26	196,165	2.37	99,863	1.20	13,269	0.16	833	0.01	22,768	0.27
3	Lucas	205,452	1,012,620	4.93	795,174	3.87	364,311	1.77	41,251	0.20	2,029	0.01	178,096	0.87
4	Madison	[1] 19,902	142,776	7.17	89,635	4.50	39,666	1.99	5,092	0.26	2,169	0.11	15,268	0.77
5	Mahoning	131,102	630,945	4.81	488,237	3.72	189,473	1.45	32,366	0.25	1,248	0.01	161,889	1.23
6	Marion	35,691	194,917	5.46	124,509	3.49	63,194	1.77	7,993	0.22	458	0.01	8,170	0.23
7	Medina	24,131	150,759	6.25	99,875	4.14	41,473	1.72	6,352	0.26	602	0.02	28,860	1.20
8	Meigs	[1] 25,594	87,421	3.42	68,184	2.66	35,772	1.40	4,610	0.18	208	0.01	7,753	0.30
9	Mercer	[1] 27,536	285,446	10.37	118,150	4.29	42,301	1.54	4,938	0.18	526	0.02	44,499	1.62
10	Miami	45,676	255,513	5.59	191,975	4.20	73,718	1.61	8,095	0.18	1,033	0.02	55,976	1.23
11	Monroe	[1] 24,244	73,877	3.05	56,451	2.33	39,295	1.62	4,019	0.17	219	0.01	1,446	0.06
12	Montgomery	174,684	619,430	3.55	561,746	3.22	245,057	1.40	24,377	0.14	10,169	0.06	119,044	0.68
13	Morgan	[1] 16,097	66,508	4.13	56,586	3.52	24,585	1.53	3,466	0.22	526	0.03	12,806	0.80
14	Morrow	[1] 16,815	152,272	9.06	72,371	4.30	32,266	1.92	3,044	0.18	264	0.02	14,659	0.87
15	Muskingum	58,884	331,652	5.63	211,085	3.58	89,749	1.52	8,467	0.14	574	0.01	37,789	0.64
16	Noble	[1] 18,601	63,332	3.40	57,745	3.10	26,305	1.41	4,060	0.22	170	0.01	13,959	0.75
17	Ottawa	22,407	123,740	5.52	62,277	2.78	33,440	1.49	3,410	0.15	207	0.01	4,516	0.20
18	Paulding	[1] 22,730	317,141	13.95	97,990	4.31	41,917	1.84	3,901	0.17	.....	.....	24,906	1.10
19	Perry	36,551	108,430	2.97	90,594	2.48	44,637	1.22	6,061	0.17	335	0.01	10,086	0.28
20	Pickaway	[1] 26,158	148,148	5.66	131,720	5.04	53,547	2.05	7,692	0.29	596	0.02	34,605	1.32
21	Pike	[1] 15,723	64,722	4.12	50,971	3.24	26,796	1.70	3,497	0.22	132	0.01	11,270	0.72
22	Portage	30,650	216,371	7.06	87,888	2.87	46,599	1.52	5,437	0.18	261	0.01	4,582	0.15
23	Preble	23,873	125,593	5.26	91,491	3.83	45,077	1.89	4,243	0.18	1,572	0.07	15,435	0.65
24	Putnam	[1] 29,972	249,867	8.34	91,681	3.06	50,978	1.70	5,291	0.18	300	0.01	8,254	0.28
25	Richland	48,764	186,554	3.83	154,964	3.18	75,893	1.56	10,711	0.22	670	0.01	16,550	0.34
26	Ross	[1] 40,069	207,060	5.17	159,497	3.98	65,389	1.63	8,147	0.20	568	0.01	47,932	1.20
27	Sandusky	35,450	252,138	7.11	140,276	3.96	66,238	1.87	7,704	0.22	271	0.01	35,199	0.99
28	Scioto	50,892	174,716	3.43	163,695	3.22	66,607	1.31	10,086	0.20	1,166	0.02	56,600	1.11
29	Seneca	42,829	174,866	4.08	154,250	3.60	71,380	1.67	10,857	0.25	530	0.01	28,016	0.65
30	Shelby	24,674	180,386	7.31	122,821	4.98	48,595	1.97	4,498	0.18	2,116	0.09	33,188	1.35
31	Stark	132,160	548,536	4.15	331,813	2.51	161,220	1.22	20,889	0.16	1,653	0.01	29,754	0.23
32	Summit	120,124	489,807	4.08	258,182	2.15	135,488	1.13	19,044	0.16	3,880	0.03	14,001	0.12
33	Trumbull	54,771	208,061	3.80	143,794	2.63	82,751	1.51	13,612	0.25	2,340	0.04	12,090	0.22
34	Tuscarawas	58,100	218,726	3.76	157,989	2.72	73,647	1.27	10,516	0.18	748	0.01	29,159	0.50
35	Union	[1] 21,871	188,026	8.60	108,413	4.96	39,468	1.80	2,991	0.14	162	0.01	46,586	2.13
36	Van Wert	[1] 29,119	192,220	6.60	103,022	3.54	48,467	1.66	5,700	0.20	3,093	0 11	9,643	0.33
37	Vinton	[1] 13,096	47,100	3.60	37,596	2.87	21,279	1.62	1,765	0.13	128	0.01	2,043	0.16
38	Warren	[1] 24,497	111,669	4.56	91,022	3.72	43,492	1.78	5,985	0.24	326	0.01	6,356	0.26
39	Washington	[1] 45,422	146,460	3.22	126,801	2.79	58,262	1.28	4,776	0.11	405	0.01	26,737	0.59
40	Wayne	38,119	187,739	4.93	141,870	3.72	62,272	1.63	5,941	0.16	296	0.01	26,720	0.70
41	Williams	25,276	116,171	4.60	76,688	3.03	42,268	1.67	4,077	0.16	357	0.01	10,870	0.43
42	Wood	[1] 46,330	513,241	11.08	202,678	4.37	74,898	1.62	7,588	0.16	556	0.01	70,582	1.52
43	Wyandot	[1] 20,760	175,553	8.46	76,502	3.69	38,083	1.83	3,558	0.17	171	0.01	12,472	0.60
	OKLAHOMA.													
44	Total	1,938,761	$6,559,218	$3.38	$5,136,754	$2.65	$3,215,241	$1.66	$449,438	$0.23	$46,904	$0.02	$427,101	$0.22
45	Adair	12,218	26,924	2.20	26,374	2.16	17,842	1.46	3,900	0.32	53	(2)	1,416	0.12
46	Alfalfa	20,588	68,917	3.35	58,808	2.86	34,161	1.66	4,913	0.24	289	0.01	11,367	0.55
47	Atoka	15,816	30,653	1.94	25,360	1.60	17,078	1.08	6,052	0.38	300	0.02	293	0.02
48	Beaver	13,948	38,993	2.80	34,688	2.50	26,901	1.93	2,965	0.21	130	0.01	579	0.04
49	Beckham	21,998	69,868	3.18	56,843	2.58	43,024	1.96	3,744	0.17	352	0.02	3,804	0.17
50	Blaine	18,828	79,145	4.21	61,420	3.26	42,274	2.25	5,199	0.28	517	0.03	1,882	0.10
51	Bryan	32,211	66,193	2.06	50,471	1.57	32,469	1.01	7,690	0.24	780	0.02	3,281	0.10
52	Caddo	42,136	98,832	2.35	76,590	1.82	50,246	1.19	7,700	0.18	567	0.01	6,283	0.15
53	Canadian	27,520	99,874	3.63	79,143	2.88	55,174	2.00	6,157	0.22	702	0.03	7,146	0.26
54	Carter	[1] 25,358	100,140	3.95	57,254	2.26	39,609	1.56	8,911	0.35	800	0.03	2,828	0.11
55	Cherokee	19,745	87,360	4.42	41,516	2.10	32,404	1.64	2,667	0.14	135	0.01	1,008	0.05
56	Choctaw	27,219	107,532	3.96	43,728	1.61	26,930	0.99	7,825	0.29	953	0.04	2,357	0.09
57	Cimarron	[1] 4,553	14,955	3.28	14,346	3.15	14,145	3.11	.....	.....	.....	.....	.....	.....
58	Cleveland	19,297	64,571	3.35	50,225	2.60	35,639	1.85	4,707	0.24	534	0.03	2,930	0.15
59	Coal	16,092	48,804	3.03	34,583	2.15	23,013	1.43	5,722	0.36	400	0.02	580	0.04
60	Comanche	[4] 53,041	91,156	(5)	77,045	(5)	50,831	(5)	8,494	(5)	1,299	(5)	2,944	(5)
61	Cotton	(5)	20,482	(5)	20,482	(5)	14,861	(5)	1,447	(5)	1,010	(5)	1,223	(5)
62	Craig	20,306	69,480	3.42	62,812	3.09	35,062	1.73	8,523	0.42	571	0.03	2,721	0.13
63	Creek	35,532	165,022	4.64	135,846	3.82	59,647	1.68	10,184	0.29	913	0.03	19,783	0.56
64	Custer	28,864	90,734	3.14	71,909	2.49	53,042	1.84	4,547	0.16	678	0.02	5,217	0.18
65	Delaware	13,358	19,699	1.47	18,979	1.42	11,675	0.87	3,096	0.23	419	0.03	2	(2)
66	Dewey	15,084	36,129	2.40	32,319	2.14	18,300	1.21	4,000	0.27	96	0.01	5,888	0.39
67	Ellis	17,030	49,057	2.88	43,984	2.58	32,891	1.93	4,391	0.26	36	(2)	2,237	0.13
68	Garfield	38,677	132,371	3.42	118,266	3.06	68,749	1.78	5,492	0.14	1,186	0.03	16,407	0.42
69	Garvin	30,997	65,281	2.11	53,885	1.74	31,023	1.00	7,925	0.26	500	0.02	7,008	0.23

[1] Population enumerated as of Apr. 15, 1910; decrease since 1900; no estimade made.
[2] Less than one-half of 1 cent.
[3] Not reported.

COUNTIES, TOTAL AND PER CAPITA: 1913—Continued.

of this table, see page 73.]

EXPENSES OF GENERAL DEPARTMENTS—continued.										EXPENSES OF PUBLIC SERVICE ENTERPRISES.		INTEREST.		OUTLAYS.		
Charities, hospitals, and corrections.		Education.				Recreation.		Miscellaneous and general.								
		Schools.		Libraries.												
Total.	Per capita.	Total.	Per capita.	Total.	Per capita.	Total.	Per capita.	Total.	Per capita.	Total.	Per capita.	Total.	Per capita.	Total.	Per capita.	
OHIO—Continued.																
$23,352	$0.78	$2,485	$0.08	.....	.....	$135	(2)	$1,937	$0.06	.....	.....	$6,250	$0.21	$37,790	$1.26	1
54,508	0.66	4,449	0.05	.....	.....	151	(2)	324	(2)	.....	.....	19,055	0.23	137,834	1.66	2
203,192	0.99	4,000	0.02	.....	.....	225	(2)	2,070	0.01	.....	.....	74,785	0.36	142,661	0.69	3
22,233	1.12	3,681	0.18	.....	.....	125	$0.01	1,401	0.07	.....	.....	6,881	0.35	46,260	2.32	4
99,800	0.76	2,778	0.02	.....	.....	60	(2)	623	(2)	.....	.....	62,917	0.48	79,791	0.61	5
39,674	1.11	2,180	0.06	.....	.....	125	(2)	2,715	0.08	.....	.....	14,050	0.39	56,358	1.58	6
17,431	0.72	3,503	0.15	.....	.....	67	(2)	1,587	0.07	.....	.....	.....	.....	50,884	2.11	7
17,481	0.68	2,137	0.08	.....	.....	81	(2)	142	(2)	.....	.....	2,075	0.08	17,162	0.67	8
19,168	0.70	2,303	0.08	.....	.....	99	(2)	4,316	0.16	.....	.....	22,716	0.82	144,580	5.25	9
43,472	0.95	4,284	0.09	.....	.....	175	(2)	5,222	0.11	.....	.....	9,267	0.20	54,271	1.19	10
9,758	0.40	1,595	0.07	.....	.....	119	(2)	.....	.....	.....	.....	2,993	0.12	14,433	0.60	11
151,758	0.87	2,774	0.02	.....	.....	403	(2)	8,164	0.05	.....	.....	24,759	0.14	32,925	0.19	12
12,442	0.77	2,673	0.17	.....	.....	88	0.01	.....	.....	.....	.....	1,070	0.07	8,852	0.55	13
12,496	0.74	3,163	0.19	.....	.....	59	(2)	6,420	0.38	.....	.....	9,109	0.54	70,792	4.21	14
69,017	1.17	3,536	0.06	.....	.....	155	(2)	1,798	0.03	.....	.....	22,250	0.38	98,317	1.67	15
11,453	0.62	1,656	0.09	.....	.....	70	(2)	72	(2)	.....	.....	.....	.....	5,587	0.30	16
18,297	0.82	1,218	0.05	.....	.....	79	(2)	1,110	0.05	.....	.....	6,025	0.27	55,438	2.47	17
16,713	0.74	819	0.04	.....	.....	150	0.01	9,584	0.42	.....	.....	31,741	1.40	187,410	8.25	18
26,611	0.73	2,007	0.05	.....	.....	155	(2)	702	0.02	.....	.....	1	(2)	17,835	0.49	19
32,933	1.26	1,763	0.07	.....	.....	100	(2)	484	0.02	.....	.....	1,158	0.04	15,270	0.58	20
7,902	0.50	1,374	0.09	.....	.....	.....	.....	.....	.....	.....	.....	3,418	0.22	10,333	0.66	21
27,830	0.91	2,689	0.09	.....	.....	89	(2)	401	0.01	.....	.....	7,296	0.24	121,187	3.95	22
21,692	0.91	2,457	0.10	.....	.....	150	0.01	865	0.04	.....	.....	2,177	0.09	31,925	1.34	23
20,228	0.67	5,257	0.18	.....	.....	145	(2)	1,228	0.04	.....	.....	20,796	0.69	137,390	4.58	24
45,217	0.93	5,268	0.11	.....	.....	150	(2)	505	0.01	.....	.....	4,694	0.10	26,896	0.55	25
35,652	0.89	1,529	0.04	.....	.....	280	0.01	.....	.....	.....	.....	3,830	0.10	43,733	1.09	26
26,313	0.74	2,901	0.08	.....	.....	43	(2)	1,607	0.05	.....	.....	6,699	0.19	105,163	2.97	27
26,560	0.52	2,275	0.04	.....	.....	114	(2)	287	(2)	.....	.....	2,078	0.04	8,943	0.18	28
37,477	0.88	4,759	0.11	.....	.....	225	0.01	1,006	0.02	.....	.....	.....	.....	20,616	0.48	29
29,262	1.19	1,522	0.06	.....	.....	50	(2)	3,590	0.15	.....	.....	2,752	0.11	54,813	2.22	30
113,444	0.86	3,435	0.03	.....	.....	425	(2)	993	0.01	.....	.....	5,007	0.04	211,716	1.60	31
81,580	0.68	2,995	0.02	.....	.....	95	(2)	1,099	0.01	.....	.....	29,462	0.25	202,163	1.68	32
30,350	0.55	2,160	0.04	.....	.....	119	(2)	372	0.01	.....	.....	26,365	0.48	37,902	0.69	33
40,453	0.70	2,987	0.05	.....	.....	225	(2)	254	(2)	.....	.....	1,075	0.02	59,662	1.03	34
14,123	0.65	2,987	0.14	.....	.....	63	(2)	2,033	0.09	.....	.....	21,952	1.00	57,661	2.64	35
24,748	0.85	2,650	0.09	$7,074	$0.24	141	(2)	1,506	0.05	.....	.....	28,375	0.97	60,823	2.09	36
11,204	0.86	1,122	0.09	.....	.....	20	(2)	35	(2)	.....	.....	360	0.03	9,144	0.70	37
31,971	1.31	2,491	0.10	.....	.....	125	0.01	276	0.01	.....	.....	.....	.....	20,647	0.84	38
33,257	0.73	3,238	0.07	.....	.....	126	(2)	.....	.....	.....	.....	1,220	0.03	18,439	0.41	39
38,770	1.02	5,333	0.14	.....	.....	25	(2)	2,513	0.07	.....	.....	818	0.02	45,051	1.18	40
16,829	0.67	1,904	0.08	.....	.....	140	0.01	243	0.01	.....	.....	.....	.....	39,483	1.56	41
45,156	0.97	2,650	0.06	.....	.....	150	(2)	1,098	0.02	.....	.....	21,525	0.46	289,038	6.24	42
18,531	0.89	3,206	0.15	.....	.....	150	0.01	331	0.02	.....	.....	369	0.02	98,682	4.75	43
OKLAHOMA.																
$264,545	$0.14	$618,388	$0.32	.....	.....	.....	.....	$115,137	$0.06	.....	.....	$475,727	$0.25	$946,737	$0.49	44
542	0.04	1,847	0.15	.....	.....	.....	.....	774	0.06	.....	.....	440	0.04	110	0.01	45
4,393	0.21	2,730	0.13	.....	.....	.....	.....	955	0.05	.....	.....	2,089	0.10	8,020	0.39	46
237	0.01	1,400	0.09	.....	.....	.....	.....	.....	.....	.....	.....	5,293	0.33	.....	.....	47
1,363	0.10	2,147	0.15	.....	.....	.....	.....	603	0.04	.....	.....	3,590	0.26	715	0.05	48
2,175	0.10	2,748	0.12	.....	.....	.....	.....	996	0.05	.....	.....	5,801	0.26	7,224	0.33	49
2,474	0.13	8,392	0.45	.....	.....	.....	.....	682	0.04	.....	.....	5,153	0.27	12,572	0.67	50
1,538	0.05	4,713	0.15	.....	.....	.....	.....	.....	.....	.....	.....	3,774	0.12	11,948	0.37	51
3,146	0.07	8,648	0.21	.....	.....	.....	.....	.....	.....	.....	.....	2,914	0.07	19,328	0.46	52
4,499	0.16	4,759	0.17	.....	.....	.....	.....	706	0.03	.....	.....	.....	.....	20,731	0.75	53
982	0.04	4,124	0.16	.....	.....	.....	.....	.....	.....	.....	.....	24,317	0.96	18,569	0.73	54
1,173	0.06	3,655	0.19	.....	.....	.....	.....	424	0.02	.....	.....	4,969	0.25	40,875	2.07	55
277	0.01	5,386	0.20	.....	.....	.....	.....	.....	.....	.....	.....	15,990	0.59	47,814	1.76	56
201	0.04	(3)	(3)	.....	.....	.....	.....	.....	.....	.....	.....	609	0.14	.....	.....	57
2,775	0.14	3,640	0.19	.....	.....	.....	.....	.....	.....	.....	.....	4,570	0.24	9,776	0.51	58
470	0.03	4,398	0.27	.....	.....	.....	.....	.....	.....	.....	.....	10,221	0.64	4,000	0.25	59
8,270	(5)	5,207	(5)	.....	.....	.....	.....	.....	.....	.....	.....	5,131	(5)	8,980	(5)	60
482	(5)	1,459	(5)	.....	.....	.....	.....	.....	.....	.....	.....	.....	.....	.....	.....	61
2,323	0.11	7,676	0.38	.....	.....	.....	.....	5,936	0.29	.....	.....	3,826	0.19	2,842	0.14	62
5,993	0.17	33,878	0.95	.....	.....	.....	.....	5,448	0.15	.....	.....	20,893	0.59	8,283	0.23	63
2,113	0.07	5,590	0.19	.....	.....	.....	.....	722	0.03	.....	.....	1,894	0.07	16,931	0.59	64
171	0.01	1,144	0.09	.....	.....	.....	.....	2,472	0.19	.....	.....	720	0.05	.....	.....	65
1,274	0.08	2,445	0.16	.....	.....	.....	.....	316	0.02	.....	.....	1,408	0.09	2,402	0.16	66
817	0.05	2,823	0.17	.....	.....	.....	.....	789	0.05	.....	.....	2,913	0.17	2,160	0.13	67
7,221	0.19	14,608	0.38	.....	.....	.....	.....	4,603	0.12	.....	.....	3,189	0.08	10,916	0.28	68
1,477	0.05	5,952	0.19	.....	.....	.....	.....	.....	.....	.....	.....	11,396	0.37	.....	.....	69

[4] Includes population of Cotton County, organized in 1912 from part of Comanche County.
[5] Per capita not computed.
[6] Population not estimated; Cotton County organized in 1912 from part of Comanche County.

TABLE 6.—GOVERNMENTAL COST PAYMENTS OF

[For a text discussion

	COUNTY.	Population, estimated as of July 1, 1913.	GOVERNMENTAL COST PAYMENTS.		EXPENSES OF GENERAL DEPARTMENTS.									
					All general departments.		General government.		Protection to person and property.		Conservation of health and sanitation.		Highways.	
			Total.	Per capita.	Total.	Per capita.	Total.	Per capita.	Total.	Per capita.	Total.	Per capita.	Total.	Per capita.
	OKLAHOMA—Continued.													
1	Grady	38,470	$87,904	$2.29	$76,105	$1.98	$48,983	$1.27	$11,188	$0.29	$1,126	$0.03	$2,203	$0.06
2	Grant	20,090	54,997	2.74	41,259	2.05	29,934	1.49	4,373	0.22	34	(1)	881	0.04
3	Greer	19,363	82,110	4.24	68,692	3.55	42,033	2.17	5,376	0.28	286	0.01	3,884	0.20
4	Harmon	13,336	35,496	2.66	31,584	2.37	22,182	1.66	3,006	0.23	98	0.01	2,355	0.18
5	Harper	8,310	46,276	5.57	40,212	4.84	23,207	2.79	1,887	0.23	137	0.02	2,287	0.28
6	Haskell	21,258	52,140	2.45	40,175	1.89	32,132	1.51	1,620	0.08	.....	.....	2,381	0.11
7	Hughes	28,893	89,397	3.09	34,488	2.92	54,607	1.89	8,063	0.28	650	0.02	6,805	0.24
8	Jackson	31,616	83,878	2.65	63,225	2.00	45,657	1.44	4,783	0.15	70	(1)	7,588	0.24
9	Jefferson	22,158	53,207	2.40	43,661	1.97	34,956	1.58	3,213	0.15	155	0.01	2,778	0.13
10	Johnston	[2] 16,734	57,860	3.46	50,129	3.00	29,661	1.77	5,692	0.34	290	0.02	7,288	0.44
11	Kay	29,655	99,694	3.36	73,486	2.48	38,018	1.28	5,915	0.20	134	(1)	21,332	0.72
12	Kingfisher	19,793	72,621	3.67	63,101	3.19	36,740	1.86	3,222	0.16	62	(1)	6,341	0.32
13	Kiowa	33,781	91,524	2.71	84,478	2.50	53,808	1.59	6,005	0.18	693	0.02	14,145	0.42
14	Latimer	13,668	36,247	2.65	29,645	2.17	19,384	1.42	3,000	0.22	200	0.01	1,985	0.15
15	Le Flore	34,397	86,831	2.52	79,857	2.32	54,778	1.59	7,800	0.23	.....	.....	6,824	0.20
16	Lincoln	[2] 34,779	145,020	4.17	121,245	3.49	44,371	1.28	8,887	0.26	1,018	0.03	7,165	0.21
17	Logan	32,960	93,442	2.84	66,489	2.02	24,832	0.75	5,598	0.17	285	0.01	4,696	0.14
18	Love	[2] 10,236	28,218	2.76	20,518	2.00	12,976	1.27	3,756	0.37	500	0.05	45	(1)
19	McClain	18,943	43,591	2.30	36,271	1.91	20,237	1.07	2,960	0.16	814	0.04	2,124	0.11
20	McCurtain	29,548	29,132	0.99	21,899	0.74	9,406	0.32	8,391	0.28	600	0.02	261	0.01
21	McIntosh	24,499	79,293	3.24	77,175	3.15	53,744	2.19	.....	.....	500	0.02	2,799	0.11
22	Major	16,363	54,316	3.32	46,911	2.87	29,628	1.81	3,800	0.23	243	0.01	8,258	0.50
23	Marshall	[2] 11,619	30,525	2.63	29,055	2.50	17,005	1.46	3,947	0.34	570	0.05	3,675	0.32
24	Mayes	16,597	56,623	3.41	50,898	3.07	40,070	2.41	3,131	0.19	115	0.01	74	(1)
25	Murray	13,688	37,298	2.72	34,660	2.53	25,366	1.85	4,676	0.34	220	0.02	1,699	0.12
26	Muskogee	70,840	401,619	5.67	340,143	4.80	242,454	3.42	11,918	0.17	1,788	0.03	17,622	0.25
27	Noble	15,830	116,634	7.37	81,393	5.14	36,445	2.30	3,221	0.20	2,210	0.14	20,726	1.31
28	Nowata	18,691	96,486	5.16	71,042	3.80	47,499	2.54	8,145	0.44	2,665	0.14	2,444	0.13
29	Okfuskee	25,207	66,101	2.62	58,572	2.32	35,125	1.39	6,856	0.27	71	(1)	891	0.04
30	Oklahoma	120,041	419,154	3.49	369,998	3.08	217,363	1.81	16,728	0.14	6,782	0.06	48,686	0.41
31	Okmulgee	29,115	121,176	4.16	82,293	2.83	40,573	1.39	7,766	0.27	78	(1)	8,050	0.28
32	Osage	25,752	216,553	8.41	95,582	3.71	51,884	2.01	11,697	0.45	833	0.03	3,530	0.14
33	Ottawa	19,132	66,642	3.48	56,635	2.96	29,306	1.53	10,984	0.57	570	0.03	1,098	0.06
34	Pawnee	17,594	69,831	3.97	53,932	3.07	31,406	1.79	5,218	0.30	494	0.03	3,813	0.22
35	Payne	25,765	87,883	3.41	66,784	2.59	30,068	1.17	4,951	0.19	753	0.03	3,550	0.14
36	Pittsburg	59,465	127,794	2.15	121,123	2.04	71,566	1.20	12,500	0.21	750	0.01	17,277	0.29
37	Pontotoc	25,841	48,805	1.89	37,044	1.43	23,195	0.90	6,508	0.25	420	0.02	1,924	0.07
38	Pottawatomie	43,979	131,227	2.98	102,693	2.34	66,072	1.50	11,212	0.25	1,175	0.03	8,196	0.19
39	Pushmataha	12,279	40,478	3.30	39,377	3.21	28,459	2.32	5,960	0.49	500	0.04	669	0.05
40	Roger Mills	[2] 12,861	48,744	3.79	41,856	3.25	30,147	2.34	3,173	0.25	64	(1)	3,809	0.30
41	Rogers	20,404	105,361	5.16	84,494	4.14	55,105	2.70	9,738	0.48	816	0.04	713	0.03
42	Seminole	26,216	33,996	1.30	20,157	0.77	11,583	0.44	1,968	0.08	650	0.02	468	0.02
43	Sequoyah	27,975	69,557	2.49	63,878	2.28	49,155	1.76	2,414	0.09	.....	.....	500	0.02
44	Stephens	24,745	89,241	3.61	71,163	2.88	54,244	2.19	3,678	0.15	607	0.02	1,792	0.07
45	Texas	[2] 14,249	38,544	2.71	37,574	2.64	30,335	2.13	200	0.01	.....	.....	3,792	0.27
46	Tillman	25,498	58,292	2.29	55,234	2.17	41,842	1.64	4,098	0.16	130	0.01	4,552	0.18
47	Tulsa	50,752	189,316	3.73	129,430	2.55	68,009	1.34	14,357	0.28	1,072	0.02	11,424	0.23
48	Wagoner	25,116	181,128	7.21	89,380	3.56	55,687	2.22	5,489	0.22	262	0.01	8,899	0.35
49	Washington	23,016	163,328	7.10	84,831	3.69	52,920	2.30	10,904	0.47	1,220	0.05	2,587	0.11
50	Washita	28,619	64,244	2.24	49,395	1.73	36,529	1.28	3,797	0.13	685	0.02	4,277	0.15
51	Woods	19,917	89,900	4.51	71,184	3.57	40,757	2.05	5,109	0.26	101	0.01	14,353	0.72
52	Woodward	18,958	47,372	2.50	39,473	2.08	26,808	1.41	4,309	0.23	138	0.01	2,402	0.13
	OREGON.													
53	Total	756,988	$8,194,675	$10.83	$5,558,196	$7.34	$1,457,352	$1.93	$212,244	$0.28	$39,108	$0.05	$1,575,986	$2.08
54	Baker	18,882	157,454	8.34	143,678	7.61	41,478	2.20	5,018	0.27	366	0.02	46,192	2.45
55	Benton	11,947	155,895	13.05	82,533	6.91	20,729	1.74	2,052	0.17	.....	.....	19,730	1.65
56	Clackamas	33,269	321,849	9.67	229,573	6.90	61,762	1.86	2,614	0.08	1,388	0.04	61,069	1.84
57	Clatsop	17,191	234,476	13.64	154,329	8.98	40,549	2.36	2,751	0.16	100	0.01	56,129	3.27
58	Columbia	11,991	117,722	9.82	117,722	9.82	32,213	2.69	1,808	0.15	220	0.02	49,431	4.12
59	Coos	20,440	302,613	14.80	213,784	10.46	54,185	2.65	9,309	0.46	.....	.....	79,693	3.90
60	Crook	11,054	168,251	15.22	143,590	12.99	52,034	4.71	7,617	0.69	1,000	0.09	16,093	1.46
61	Curry	2,102	39,255	18.68	18,525	8.81	7,569	3.60	2,283	1.09	.....	.....	3,236	1.54
62	Douglas	21,334	280,572	13.15	200,957	9.42	54,460	2.55	4,425	0.21	.....	.....	65,970	3.09
63	Gilliam	3,863	59,138	15.31	49,390	12.79	10,915	2.83	2,637	0.68	.....	.....	20,952	5.42
64	Grant	[2] 5,607	83,457	14.88	75,957	13.55	21,297	3.80	2,845	0.51	159	0.03	23,310	4.16
65	Harney	4,535	88,345	19.48	84,585	18.65	31,289	6.90	10,379	2.29	139	0.03	10,906	2.40
66	Hood River	9,209	69,585	7.56	52,055	5.65	12,580	1.37	3,060	0.33	268	0.03	20,124	2.19
67	Jackson	29,674	273,758	9.23	212,194	7.15	49,068	1.65	27,077	0.91	436	0.01	60,474	2.04
68	Josephine	10,232	190,362	18.60	92,687	9.06	21,380	2.09	7,369	0.72	188	0.02	25,999	2.54
69	Klamath	10,044	278,964	27.77	145,872	14.52	60,167	5.99	9,902	0.99	672	0.07	50,022	4.98
70	Lake	5,246	99,767	19.02	87,767	16.73	22,120	4.21	8,418	1.60	.....	.....	23,343	4.45
71	Lane	38,389	471,473	12.28	296,985	7.74	69,563	1.81	9,543	0.25	594	0.02	81,326	2.12
72	Lincoln	6,240	78,339	12.55	44,490	7.13	15,439	2.47	656	0.11	.....	.....	927	0.14
73	Linn	23,982	291,522	12.16	209,643	8.74	36,655	1.53	4,661	0.19	200	0.01	84,421	3.52

[1] Less than one-half of 1 cent.

COUNTIES, TOTAL AND PER CAPITA: 1913—Continued.

of this table, see page 73.]

EXPENSES OF GENERAL DEPARTMENTS—continued.										EXPENSES OF PUBLIC SERVICE ENTERPRISES.		INTEREST.		OUTLAYS.		
Charities, hospitals, and corrections.		Education.				Recreation.		Miscellaneous and general.								
		Schools.		Libraries.												
Total.	Per capita.	Total.	Per capita.	Total.	Per capita.	Total.	Per capita.	Total.	Per capita.	Total.	Per capita.	Total.	Per capita.	Total.	Per capita.	
OKLAHOMA—Continued.																
$4,460	$0.12	$8,145	$0.21									$4,855	$0.13	$6,944	$0.18	1
2,817	0.14	2,381	0.12					$839	$0.04			1,298	0.06	12,440	0.62	2
5,045	0.26	11,521	0.60					547	0.03			2,493	0.13	10,925	0.56	3
1,434	0.11	2,070	0.16					439	0.03			1,304	0.10	2,608	0.20	4
932	0.11	11,579	1.39					183	0.02			1,651	0.20	4,413	0.53	5
1,342	0.06	2,700	0.13									11,965	0.56			6
2,086	0.07	12,277	0.42									4,909	0.17			7
2,567	0.08	2,073	0.07					487	0.02			6,961	0.22	13,692	0.43	8
757	0.03	1,802	0.08									2,839	0.13	6,707	0.30	9
2,977	0.18	4,221	0.25									7,731	0.46			10
4,738	0.16	2,764	0.09					585	0.02			9,842	0.33	16,366	0.55	11
4,496	0.23	8,663	0.44					3,577	0.18			2,324	0.12	7,196	0.36	12
6,283	0.19	2,727	0.08					817	0.02			899	0.03	6,147	0.18	13
1,000	0.07	4,076	0.30									6,602	0.48			14
3,006	0.09	7,449	0.22									6,974	0.20			15
5,552	0.16	31,190	0.90					23,062	0.66			7,407	0.21	16,368	0.47	16
3,585	0.11	26,586	0.81					907	0.03			12,269	0.37	14,684	0.45	17
203	0.02	3,038	0.30									7,700	0.75			18
1,810	0.10	6,649	0.35					1,677	0.09			5,643	0.30	1,677	0.09	19
388	0.01	2,853	0.10									7,233	0.24			20
1,182	0.05	18,950	0.77									2,118	0.09			21
1,887	0.12	2,537	0.16					558	0.03			147	0.01	7,258	0.44	22
1,293	0.11	2,565	0.22									1,470	0.13			23
2,280	0.14	3,602	0.22					1,626	0.10			2,939	0.18	2,786	0.17	24
847	0.06	1,852	0.14									2,638	0.19			25
16,222	0.23	35,396	0.50					14,743	0.21			20,994	0.30	40,482	0.57	26
6,929	0.44	11,106	0.70					756	0.05			8,082	0.51	27,159	1.72	27
1,897	0.10	8,392	0.45									10,467	0.56	14,977	0.80	28
1,857	0.07	9,786	0.39					3,986	0.16			4,477	0.18	3,052	0.12	29
29,362	0.24	51,077	0.43									28,500	0.24	20,656	0.17	30
4,188	0.14	17,886	0.61					3,752	0.13			10,475	0.36	28,408	0.98	31
6,558	0.25	17,636	0.68					3,444	0.13			13,882	0.54	107,089	4.16	32
2,356	0.12	9,968	0.52					2,353	0.12			3,837	0.20	6,170	0.32	33
5,388	0.31	3,159	0.18					4,454	0.25			2,124	0.12	13,775	0.78	34
3,745	0.15	21,408	0.83					2,309	0.09			3,383	0.13	17,716	0.69	35
5,720	0.10	13,310	0.22									6,671	0.11			36
1,053	0.04	3,944	0.15									11,761	0.46			37
5,295	0.12	10,743	0.24									2,888	0.07	25,646	0.58	38
580	0.05	3,209	0.26									1,101	0.09			39
1,417	0.11	2,583	0.20					663	0.05			3,071	0.24	3,817	0.30	40
9,211	0.45	8,911	0.44									7,021	0.34	13,846	0.68	41
155	0.01	5,333	0.20									13,839	0.53			42
4,466	0.16	7,343	0.26									5,679	0.20			43
5,301	0.21	5,541	0.22									5,606	0.23	12,472	0.50	44
919	0.06	2,328	0.16									470	0.03	500	0.04	45
1,281	0.05	3,065	0.12					266	0.01			310	0.01	2,748	0.11	46
9,956	0.20	12,891	0.25					11,721	0.23			16,887	0.33	42,999	0.85	47
2,834	0.11	16,209	0.65									8,487	0.34	83,261	3.32	48
																49
8,718	0.38	3,885	0.17					4,597	0.20			4,747	0.21	73,750	3.20	
1,005	0.04	2,619	0.09					483	0.02			7,230	0.25	7,619	0.27	50
7,390	0.37	2,767	0.14					707	0.04			5,928	0.30	12,788	0.64	51
1,389	0.07	4,254	0.22					173	0.01			4,499	0.24	3,400	0.18	52
OREGON.																
$284,514	$0.38	$1,905,695	$2.52	$64,390	$0.09			$18,907	$0.02			$99,112	$0.13	$2,537,367	$3.35	53
6,687	0.35	42,937	2.27					1,000	0.05			707	0.04	13,069	0.69	54
2,111	0.18	36,379	3.05					1,532	0.13			757	0.06	72,605	6.08	55
8,178	0.25	94,562	2.84									5,729	0.17	86,547	2.60	56
10,275	0.60	44,525	2.59									9,176	0.53	70,971	4.13	57
5,197	0.43	28,853	2.41													58
11,491	0.56	59,106	2.89									7,133	0.35	81,696	4.00	59
4,326	0.39	62,520	5.66									2,169	0.20	22,492	2.03	60
399	0.19	5,038	2.40									1,742	0.83	18,988	9.03	61
7,087	0.33	68,676	3.22					339	0.02			289	0.01	79,326	3.72	62
2,779	0.72	12,107	3.13									748	0.19	9,000	2.33	63
3,915	0.70	24,431	4.36											7,500	1.34	64
7,059	1.56	24,813	5.47									3,641	0.80	119	0.02	65
2,337	0.25	13,686	1.49											17,530	1.90	66
10,237	0.34	64,902	2.19									15,531	0.52	46,033	1.55	67
8,375	0.82	29,376	2.87									11,253	1.10	86,422	8.45	68
12,371	1.23	12,738	1.27									15,602	1.55	117,490	11.70	69
149	0.03	33,737	6.43											12,000	2.29	70
20,997	0.55	113,617	2.96					1,345	0.04					174,488	4.55	71
1,057	0.17	26,411	4.23									4,732	0.76	29,117	4.67	72
7,738	0.32	75,808	3.16					160	0.01			782	0.03	81,097	3.38	73

[2] Population enumerated as of Apr. 15, 1910; decrease since 1900; no estimate made.

TABLE 6.—GOVERNMENTAL COST PAYMENTS OF

[For a text discussion

	COUNTY.	Population, estimated as of July 1, 1913.	GOVERNMENTAL COST PAYMENTS.		EXPENSES OF GENERAL DEPARTMENTS.									
					All general departments.		General government.		Protection to person and property.		Conservation of health and sanitation.		Highways.	
			Total.	Per capita.	Total.	Per capita.	Total.	Per capita.	Total.	Per capita.	Total.	Per capita.	Total.	Per capita.
	OREGON—Continued.													
1	Malheur	10,030	$101,489	$10.12	$84,462	$8.42	$24,594	$2.45	$10,474	$1.04	.....	.....	$20,405	$2.03
2	Marion	43,702	363,223	8.31	330,865	7.57	56,941	1.30	6,275	0.14	$538	$0.01	137,194	3.14
3	Morrow	4,424	51,103	11.55	48,098	10.87	15,659	3.54	3,854	0.87	.....	.....	7,409	1.67
4	Multnomah	266,254	2,332,278	8.76	1,266,031	4.75	374,893	1.41	36,326	0.14	30,781	0.12	206,186	0.77
5	Polk	14,622	169,292	11.58	132,166	9.03	24,049	1.64	1,069	0.07	318	0.02	42,818	2.93
6	Sherman	4,490	46,818	10.43	38,788	8.64	12,295	2.74	1,082	0.24	.....	.....	12,005	2.67
7	Tillamook	6,849	152,467	22.26	117,776	17.20	25,628	3.74	1,360	0.20	150	0.02	68,913	10.08
8	Umatilla	21,042	225,426	10.71	180,184	8.56	43,402	2.06	10,676	0.51	.....	.....	44,627	2.12
9	Union	16,230	156,704	9.66	127,626	7.86	38,201	2.35	4,604	0.28	414	0.03	28,544	1.76
10	Wallowa	9,282	96,748	10.42	84,088	9.06	26,651	2.87	1,698	0.18	.....	.....	22,006	2.37
11	Wasco	18,766	154,430	8.23	110,790	5.90	24,357	1.30	3,052	0.16	245	0.01	31,364	1.67
12	Washington	23,813	308,446	12.95	197,907	8.31	39,699	1.67	1,739	0.07	433	0.02	75,469	3.17
13	Wheeler	2,497	45,405	18.18	38,648	15.48	7,073	2.83	1,948	0.78	125	0.05	18,980	7.60
14	Yamhill	19,864	228,049	11.48	144,451	7.27	28,458	1.43	3,663	0.18	374	0.02	60,719	3.06
	PENNSYLVANIA.													
15	Total	[2] 6,475,986	$19,800,076	$3.06	$12,506,417	$1.93	$6,492,895	$1.00	$952,846	$0.15	$71,631	$0.01	$1,250,819	$0.19
16	Adams	[3] 34,319	72,126	2.10	64,572	1.88	32,814	0.96	2,386	0.07	431	0.01	3,522	0.10
17	Allegheny	1,097,543	7,194,549	6.56	3,012,242	2.74	1,486,896	1.35	208,286	0.19	9,816	0.01	508,275	0.46
18	Armstrong	72,860	90,290	1.24	78,186	1.07	51,702	0.71	2,497	0.03	817	0.01	9,300	0.13
19	Beaver	85,475	209,388	2.45	172,244	2.02	85,711	1.00	13,340	0.16	7,507	0.09	15,322	0.18
20	Bedford	[3] 38,879	68,230	1.75	62,253	1.60	29,906	0.77	2,923	0.08	423	0.01	4,185	0.11
21	Berks	190,891	731,095	3.83	382,712	2.00	191,412	1.00	61,217	0.32	2,835	0.01	27,421	0.14
22	Blair	116,578	187,718	1.61	143,955	1.23	77,512	0.66	11,944	0.10	1,109	0.01	2,417	0.02
23	Bradford	[3] 54,526	156,202	2.86	127,875	2.35	51,393	0.94	10,042	0.18	514	0.01	6,362	0.12
24	Bucks	78,264	179,110	2.29	152,379	1.95	77,413	0.99	10,618	0.14	708	0.01	33,224	0.42
25	Butler	77,798	151,959	1.95	125,602	1.61	67,843	0.87	5,185	0.07	740	0.01	5,532	0.07
26	Cambria	186,046	321,365	1.73	281,130	1.51	166,009	0.89	16,544	0.09	2,079	0.01	7,181	0.04
27	Cameron	7,838	17,904	2.28	16,584	2.12	10,176	1.30	1,327	0.17	56	0.01	1,946	0.25
28	Carbon	55,555	84,576	1.52	58,089	1.05	40,087	0.72	7,025	0.13	628	0.01	4,856	0.09
29	Center	43,595	74,037	1.70	60,793	1.39	43,113	0.99	4,776	0.11	529	0.01	4,263	0.10
30	Chester	113,606	288,071	2.54	239,071	2.10	81,871	0.72	14,675	0.13	1,068	0.01	32,622	0.29
31	Clarion	37,403	65,711	1.76	62,731	1.68	32,990	0.88	2,947	0.08	480	0.01	2,915	0.08
32	Clearfield	98,043	145,890	1.49	135,429	1.38	63,109	0.64	6,357	0.06	1,038	0.01	11,768	0.12
33	Clinton	32,307	97,310	3.01	43,039	1.33	31,197	0.97	2,011	0.06	329	0.01	1,741	0.05
34	Columbia	51,253	75,737	1.48	68,376	1.33	36,361	0.71	2,710	0.05	468	0.01	13,019	0.25
35	Crawford	[3] 61,565	135,288	2.20	113,479	1.84	42,652	0.69	10,430	0.17	515	0.01	6,967	0.11
36	Cumberland	55,821	102,026	1.83	100,887	1.81	41,910	0.75	10,548	0.19	504	0.01	9,168	0.16
37	Dauphin	143,205	312,252	2.18	280,529	1.96	129,667	0.91	39,297	0.27	1,381	0.01	7,262	0.05
38	Delaware	125,424	267,221	2.13	249,390	1.99	133,749	1.07	3,232	0.03	1,055	0.01	11,009	0.09
39	Elk	36,835	98,563	2.68	68,818	1.87	26,572	0.72	4,108	0.11	402	0.01	2,411	0.07
40	Erie	121,056	199,796	1.65	199,754	1.65	83,955	0.69	19,068	0.16	1,127	0.01	3,746	0.03
41	Fayette	185,979	387,840	2.09	332,339	1.79	184,784	0.99	30,590	0.17	1,958	0.01	9,961	0.05
42	Forest	[3] 9,435	15,396	1.63	13,626	1.44	12,472	1.32	108	0.01	82	0.01	315	0.03
43	Franklin	61,358	98,927	1.61	93,304	1.52	42,798	0.70	7,096	0.12	671	0.01	5,176	0.08
44	Fulton	[3] 9,703	13,757	1.42	12,784	1.32	9,102	0.94	779	0.08	115	0.01	147	0.02
45	Greene	29,077	113,387	3.90	94,331	3.24	41,160	1.42	5,873	0.20	1,181	0.04	13,516	0.46
46	Huntingdon	39,492	79,711	2.02	74,566	1.89	40,702	1.03	6,427	0.16	373	0.01	4,100	0.10
47	Indiana	73,894	119,497	1.62	98,355	1.33	55,766	0.75	5,620	0.08	781	0.01	3,296	0.04
48	Jefferson	64,380	91,606	1.42	84,481	1.31	40,810	0.63	2,562	0.04	749	0.01	2,973	0.05
49	Juniata	[3] 15,013	24,990	1.66	22,249	1.48	13,887	0.92	448	0.03	148	0.01	3,256	0.22
50	Lackawanna	280,928	797,780	2.84	621,939	2.21	373,256	1.33	50,636	0.18	1,782	0.01	14,753	0.05
51	Lancaster	169,557	361,304	2.13	330,445	1.95	163,602	0.96	45,654	0.27	1,577	0.01	4,190	0.02
52	Lawrence	74,251	131,292	1.77	108,585	1.46	66,002	0.89	7,236	0.10	752	0.01	18,621	0.25
53	Lebanon	61,429	119,546	1.95	95,106	1.55	44,383	0.72	6,389	0.10	578	0.01	5,242	0.09
54	Lehigh	126,933	210,655	1.66	196,339	1.55	70,852	0.56	14,472	0.11	1,394	0.01	35,989	0.28
55	Luzerne	371,147	1,069,345	2.88	706,163	1.90	459,079	1.24	52,351	0.14	4,235	0.01	107,524	0.29
56	Lycoming	82,485	109,939	1.33	92,338	1.12	59,026	0.72	7,086	0.09	708	0.01	8,820	0.11
57	McKean	[3] 47,868	96,500	2.02	94,080	1.97	43,954	0.92	8,176	0.17	830	0.02	830	0.02
58	Mercer	84,298	199,128	2.36	158,605	1.88	65,802	0.79	11,930	0.14	687	0.01	22,872	0.27
59	Mifflin	29,287	40,165	1.37	37,215	1.27	18,420	0.63	5,173	0.18	294	0.01	1,031	0.04
60	Monroe	23,519	33,486	1.42	26,512	1.13	17,352	0.74	3,570	0.15	242	0.01	1,260	0.05
61	Montgomery	179,529	511,249	2.85	424,123	2.36	171,954	0.96	43,606	0.24	116	(1)	114,211	0.64
62	Montour	[3] 14,868	22,324	1.50	16,360	1.10	10,880	0.73	1,307	0.09	158	0.01	1,635	0.11
63	Northampton	136,756	256,011	1.87	220,877	1.62	108,943	0.80	8,689	0.06	2,017	0.01	16,108	0.12
64	Northumberland	118,082	200,298	1.70	151,576	1.28	105,526	0.89	14,397	0.12	1,439	0.01	16,457	0.14
65	Perry	[3] 24,136	43,095	1.79	38,785	1.61	18,968	0.79	1,321	0.05	18	(1)	2,432	0.10
66	Philadelphia [4]	.....	.....	.....	.....	.....	.....	.....	.....	.....	.....	.....	.....	.....
67	Pike	[3] 8,033	20,676	2.57	18,106	2.25	10,115	1.26	491	0.06	70	0.01	3,409	0.42
68	Potter	[3] 29,729	68,037	2.29	61,772	2.08	28,478	0.96	4,151	0.14	274	0.01	500	0.02
69	Schuylkill	219,255	687,624	3.14	462,951	2.11	259,994	1.19	41,325	0.19	2,878	0.01	9,577	0.04
70	Snyder	[3] 16,800	23,812	1.42	17,149	1.02	12,681	0.75	465	0.03	156	0.01	1,747	0.10

[1] Less than one-half of 1 cent.

[2] Excludes population of Philadelphia County, which is coextensive with the city of Philadelphia.

COUNTIES, TOTAL AND PER CAPITA: 1913—Continued.

of this table, see page 73.]

EXPENSES OF GENERAL DEPARTMENTS—continued.										EXPENSES OF PUBLIC SERVICE ENTERPRISES.		INTEREST.		OUTLAYS.		
Charities, hospitals, and corrections.		Education.				Recreation.		Miscellaneous and general.								
		Schools.		Libraries.												
Total.	Per capita.	Total.	Per capita.	Total.	Per capita.	Total.	Per capita.	Total.	Per capita.	Total.	Per capita.	Total.	Per capita.	Total.	Per capita.	
OREGON—Continued.																
$11,808	$1.18	$17,181	$1.71	.....	.....	.....	.....	.....	.....	.....	.....	$4,027	$0.40	$13,000	$1.30	1
15,752	0.36	113,165	2.59	.....	.....	.....	.....	$1,000	$0.02	.....	.....	.....	.....	32,358	0.74	2
2,959	0.67	18,217	4.12	.....	.....	.....	.....	.....	.....	.....	.....	3,005	0.68	.....	.....	3
71,577	0.27	481,878	1.81	$64,390	$0.24	.....	.....	.....	.....	.....	.....	.....	.....	1,066,247	4.00	4
4,267	0.29	59,645	4.08	.....	.....	.....	.....	.....	.....	.....	.....	2,105	0.14	35,021	2.40	5
582	0.13	12,824	2.86	.....	.....	.....	.....	.....	.....	.....	.....	30	0.01	8,000	1.78	6
812	0.12	20,913	3.05	.....	.....	.....	.....	.....	.....	.....	.....	2,472	0.36	32,219	4.70	7
14,731	0.70	66,748	3.17	.....	.....	.....	.....	.....	.....	.....	.....	1,563	0.07	43,679	2.08	8
8,720	0.54	37,812	2.33	.....	.....	.....	.....	9,331	0.57	.....	.....	6	(1)	29,072	1.79	9
2,729	0.29	31,004	3.34	.....	.....	.....	.....	.....	.....	.....	.....	160	0.02	12,500	1.35	10
6,965	0.37	43,107	2.30	.....	.....	.....	.....	1,700	0.09	.....	.....	.....	.....	43,640	2.33	11
5,271	0.22	75,296	3.16	.....	.....	.....	.....	.....	.....	.....	.....	568	0.02	109,971	4.62	12
917	0.37	9,605	3.85	.....	.....	.....	.....	.....	.....	.....	.....	2,320	0.93	4,437	1.78	13
4,659	0.23	44,078	2.22	.....	.....	.....	.....	2,500	0.13	.....	.....	2,865	0.14	80,733	4.06	14
PENNSYLVANIA.																
$3,565,272	$0.55	$96,714	$0.02	.....	.....	$14,464	(1)	$61,776	$0.01	$31,240	(1)	$1,326,134	$0.20	$5,936,285	$0.92	15
24,887	0.73	458	0.01	.....	.....	70	(1)	4	(1)	.....	.....	3,166	0.09	4,388	0.13	16
777,281	0.71	10,073	0.01	.....	.....	240	(1)	11,375	0.01	31,240	$0.03	669,226	0.61	3,481,841	3.17	17
12,155	0.17	1,360	0.02	.....	.....	355	(1)	.....	.....	.....	.....	.....	.....	12,104	0.17	18
49,498	0.57	660	0.01	.....	.....	200	(1)	.....	.....	.....	.....	22,628	0.26	14,516	0.17	19
23,411	0.60	1,344	0.03	.....	.....	61	(1)	.....	.....	.....	.....	1,180	0.03	4,797	0.12	20
96,586	0.51	3,191	0.02	.....	.....	50	(1)	.....	.....	.....	.....	6,741	0.04	341,642	1.79	21
49,167	0.42	1,609	0.01	.....	.....	197	(1)	.....	.....	.....	.....	13,840	0.12	29,923	0.26	22
57,722	1.06	1,500	0.03	.....	.....	342	$0.01	.....	.....	.....	.....	783	0.01	27,544	0.51	23
23,939	0.31	1,345	0.02	.....	.....	350	(1)	4,782	0.06	.....	.....	686	0.01	26,045	0.33	24
45,586	0.59	400	0.01	.....	.....	316	(1)	.....	.....	.....	.....	7,469	0.10	18,888	0.24	25
86,760	0.47	2,330	0.01	.....	.....	227	(1)	.....	.....	.....	.....	3,375	0.02	36,860	0.20	26
1,974	0.25	707	0.09	.....	.....	.....	.....	398	0.05	.....	.....	980	0.13	340	0.04	27
4,060	0.07	1,233	0.02	.....	.....	200	(1)	.....	.....	.....	.....	2,080	0.04	24,407	0.44	28
6,851	0.16	1,061	0.02	.....	.....	200	(1)	.....	.....	.....	.....	6,914	0.16	6,330	0.15	29
104,275	0.92	1,587	0.01	.....	.....	521	(1)	2,452	0.02	.....	.....	.....	.....	49,000	0.43	30
21,755	0.58	1,419	0.04	.....	.....	225	0.01	.....	.....	.....	.....	2,980	0.08	.....	.....	31
51,412	0.52	1,551	0.02	.....	.....	194	(1)	.....	.....	.....	.....	916	0.01	9,545	0.10	32
7,461	0.23	300	0.01	.....	.....	.....	.....	.....	.....	.....	.....	7,081	0.22	47,190	1.46	33
15,503	0.30	315	0.01	.....	.....	.....	.....	.....	.....	.....	.....	7,361	0.14	.....	.....	34
48,843	0.79	2,505	0.04	.....	.....	400	0.01	1,167	0.02	.....	.....	.....	.....	21,809	0.35	35
35,107	0.63	1,300	0.02	.....	.....	255	(1)	2,095	0.04	.....	.....	1,139	0.02	.....	.....	36
100,475	0.70	2,267	0.02	.....	.....	180	(1)	.....	.....	.....	.....	19,055	0.13	12,668	0.09	37
90,107	0.72	747	0.01	.....	.....	100	(1)	9,391	0.07	.....	.....	4,375	0.03	13,456	0.11	38
34,745	0.94	294	0.01	.....	.....	131	(1)	155	(1)	.....	.....	.....	.....	29,745	0.81	39
89,881	0.74	1,572	0.01	.....	.....	405	(1)	.....	.....	.....	.....	42	(1)	.....	.....	40
103,895	0.56	681	(1)	.....	.....	220	(1)	250	(1)	.....	.....	1,635	0.01	53,866	0.29	41
525	0.06	3	(1)	.....	.....	50	0.01	71	0.01	.....	.....	.....	.....	1,770	0.19	42
34,717	0.57	336	0.01	.....	.....	210	(1)	2,300	0.04	.....	.....	3,250	0.05	2,373	0.04	43
1,728	0.18	213	0.02	.....	.....	4	(1)	696	0.07	.....	.....	173	0.02	800	0.08	44
30,907	1.06	1,554	0.05	.....	.....	140	(1)	.....	.....	.....	.....	.....	.....	19,056	0.66	45
22,610	0.57	274	0.01	.....	.....	80	(1)	.....	.....	.....	.....	3,448	0.09	1,697	0.04	46
31,297	0.42	1,335	0.02	.....	.....	260	(1)	.....	.....	.....	.....	6,515	0.09	14,627	0.20	47
32,884	0.51	3,619	0.06	.....	.....	884	0.01	.....	.....	.....	.....	1,960	0.03	5,165	0.08	48
3,232	0.22	1,253	0.08	.....	.....	25	(1)	.....	.....	.....	.....	1,548	0.10	1,193	0.08	49
164,544	0.59	9,254	0.03	.....	.....	.....	.....	7,714	0.03	.....	.....	40,405	0.14	135,436	0.48	50
110,501	0.65	2,261	0.01	.....	.....	334	(1)	2,326	0.01	.....	.....	11,928	0.07	18,931	0.11	51
10,916	0.15	1,700	0.02	.....	.....	.....	.....	3,358	0.05	.....	.....	.....	.....	22,707	0.31	52
34,012	0.55	1,896	0.03	.....	.....	891	0.01	1,715	0.03	.....	.....	3,128	0.05	21,312	0.35	53
71,032	0.56	2,600	0.02	.....	.....	.....	.....	.....	.....	.....	.....	13,959	0.11	357	(1)	54
80,201	0.22	1,811	(1)	.....	.....	.....	.....	962	(1)	.....	.....	106,864	0.29	256,318	0.69	55
15,093	0.18	1,455	0.02	.....	.....	150	(1)	.....	.....	.....	.....	11,420	0.14	6,181	0.07	56
38,513	0.80	1,600	0.03	.....	.....	150	(1)	27	(1)	.....	.....	120	(1)	2,300	0.05	57
52,463	0.62	1,747	0.02	.....	.....	560	0.01	2,544	0.03	.....	.....	22,922	0.27	17,601	0.21	58
11,906	0.41	247	0.01	.....	.....	144	(1)	.....	.....	.....	.....	2,203	0.08	747	0.03	59
2,061	0.09	1,371	0.06	.....	.....	.....	.....	656	0.03	.....	.....	1,095	0.05	5,879	0.25	60
92,901	0.52	835	(1)	.....	.....	500	(1)	.....	.....	.....	.....	19,564	0.11	67,562	0.38	61
1,655	0.11	207	0.01	.....	.....	518	0.03	.....	.....	.....	.....	267	0.02	5,697	0.38	62
83,288	0.61	1,482	0.01	.....	.....	350	(1)	.....	.....	.....	.....	17,379	0.13	17,755	0.13	63
11,784	0.10	1,684	0.01	.....	.....	289	(1)	.....	.....	.....	.....	32,984	0.28	15,738	0.13	64
14,685	0.61	1,361	0.06	.....	.....	.....	(1)	.....	.....	.....	.....	4,310	0.18	.....	.....	65
.....	.....	.....	.....	.....	.....	.....	.....	.....	.....	.....	.....	.....	.....	.....	.....	66
1,013	0.13	2,528	0.31	.....	.....	20	(1)	460	0.06	.....	.....	.....	.....	2,570	0.32	67
27,718	0.93	576	0.02	.....	.....	75	(1)	.....	.....	.....	.....	1,290	0.04	4,975	0.17	68
148,179	0.68	278	(1)	.....	.....	720	(1)	.....	.....	.....	.....	34,396	0.16	190,277	0.87	69
1,726	0.10	374	0.02	.....	.....	.....	.....	.....	.....	.....	.....	750	0.04	5,913	0.35	70

[3] Population enumerated as of Apr. 15, 1910; decrease since 1900; no estimate made.

[4] Tabulated as municipal.

TABLE 6.—GOVERNMENTAL COST PAYMENTS OF

[For a text discussion

	COUNTY.	Population, estimated as of July 1, 1913.	GOVERNMENTAL COST PAYMENTS.		EXPENSES OF GENERAL DEPARTMENTS.									
					All general departments.		General government.		Protection to person and property.		Conservation of health and sanitation.		Highways.	
			Total.	Per capita.	Total.	Per capita.	Total.	Per capita.	Total.	Per capita.	Total.	Per capita.	Total.	Per capita.
	PENNSYLVANIA—Continued.													
1	Somerset	73,646	$176,730	$2.40	$128,984	$1.75	$68,651	$0.93	$5,643	$0.08	$837	$0.01	$3,613	$0.05
2	Sullivan	[1] 11,293	21,604	1.91	19,050	1.69	15,830	1.40	1,121	0.10	120	0.01	213	0.02
3	Susquehanna	[1] 37,746	73,810	1.96	54,401	1.44	42,204	1.12	2,795	0.07	379	0.01	2,752	0.07
4	Tioga	[1] 42,829	108,821	2.54	95,493	2.23	37,680	0.88	3,816	0.09	262	0.01	4,383	0.10
5	Union	[1] 16,249	34,693	2.14	30,092	1.85	16,262	1.00	920	0.06	208	0.01	8,715	0.54
6	Venango	58,538	153,603	2.62	89,772	1.53	50,381	0.86	5,519	0.09	468	0.01	5,538	0.09
7	Warren	39,775	108,678	2.73	101,913	2.56	49,553	1.25	6,626	0.17	359	0.01	6,675	0.17
8	Washington	160,411	748,822	4.67	289,109	1.80	162,933	1.02	17,690	0.11	1,758	0.01	4,451	0.03
9	Wayne	[1] 29,236	48,258	1.65	39,510	1.35	28,814	0.99	2,024	0.07	242	0.01	3,587	0.12
10	Westmoreland	254,413	708,965	2.79	375,889	1.48	209,861	0.82	28,440	0.11	2,689	0.01	24,978	0.10
11	Wyoming	[1] 15,509	67,663	4.36	35,210	2.27	18,935	1.22	1,212	0.08	127	0.01	7,179	0.46
12	York	142,899	274,638	1.92	241,814	1.69	125,023	0.87	15,619	0.11	1,360	0.01	12,353	0.09
	SOUTH CAROLINA.													
13	Total	1,572,285	$3,591,286	$2.28	$3,030,170	$1.93	$844,020	$0.54	$113,689	$0.07	$13,827	$0.01	$979,803	$0.62
14	Abbeville	35,261	71,027	2.01	60,516	1.72	14,219	0.40	991	0.03			22,760	0.65
15	Aiken	42,764	109,698	2.57	101,360	2.37	34,353	0.80	5,448	0.13			23,812	0.56
16	Anderson	74,064	120,472	1.63	115,711	1.56	25,197	0.34	307	(2)	78	(2)	36,048	0.49
17	Bamberg	18,949	30,356	1.60	27,554	1.45	8,712	0.46					8,756	0.46
18	Barnwell	[1] 34,209	78,505	2.29	69,822	2.04	19,479	0.57	3,869	0.11			18,717	0.55
19	Beaufort	[1] [3] 30,355	56,247	(4)	46,438	(4)	27,973	(4)					9,361	(4)
20	Berkeley	[1] 23,487	39,096	1.66	32,177	1.37	8,336	0.35	4,354	0.19	15	(2)	7,127	0.30
21	Calhoun	17,546	31,351	1.79	29,305	1.67	8,915	0.51	359	0.02			9,028	0.51
22	Charleston	88,784	183,229	2.06	172,749	1.95	41,537	0.47	14,760	0.17	11,124	0.13	20,068	0.23
23	Cherokee	27,746	74,567	2.69	58,750	2.12	13,858	0.50	200	0.01			26,336	0.95
24	Chester	29,689	68,580	2.31	58,177	1.96	14,776	0.50	1,791	0.06	206	0.01	12,854	0.43
25	Chesterfield	28,217	55,825	1.98	48,766	1.73	15,973	0.57	2,267	0.08	112	(2)	17,326	0.61
26	Clarendon	33,488	42,894	1.28	39,503	1.18	8,516	0.25					12,964	0.39
27	Colleton	36,020	53,845	1.49	52,281	1.45	21,275	0.59	460	0.01			16,890	0.47
28	Darlington	37,742	73,256	1.94	63,119	1.67	15,087	0.40	3,453	0.09			22,154	0.59
29	Dillon	23,981	187,076	7.80	81,332	3.39	26,098	1.09	500	0.02			44,844	1.87
30	Dorchester	18,410	39,723	2.16	37,010	2.01	8,664	0.47	463	0.03	6	(2)	15,582	0.85
31	Edgefield	29,191	65,650	2.25	56,150	1.92	9,449	0.32	727	0.02			31,809	1.09
32	Fairfield	29,446	53,059	1.80	50,379	1.71	14,836	0.50	1,506	0.05			16,273	0.55
33	Florence	38,009	104,626	2.75	95,546	2.51	27,715	0.73					36,901	0.97
34	Georgetown	[1] 22,270	48,218	2.17	45,887	2.06	14,044	0.63	635	0.03			16,965	0.76
35	Greenville	73,213	166,998	2.28	134,463	1.84	35,488	0.48	7,800	0.11			47,000	0.64
36	Greenwood	36,135	75,859	2.10	61,651	1.71	18,086	0.50	1,786	0.05			16,742	0.46
37	Hampton	[3] 25,576	52,862	(4)	48,890	(4)	11,611	(4)	107	(4)			23,394	(4)
38	Horry	28,174	35,885	1.27	30,974	1.10	9,045	0.32	2,673	0.09			6,823	0.24
39	Jasper	(5)	27,212	(4)	26,366	(4)	8,014	(4)					6,825	(4)
40	Kershaw	28,384	72,886	2.57	69,545	2.45	23,592	0.83	824	0.03	201	0.01	29,396	1.04
41	Lancaster	27,410	69,260	2.53	58,284	2.13	11,145	0.41	5,096	0.19			30,032	1.10
42	Laurens	42,905	94,253	2.20	70,433	1.64	19,673	0.46	7,145	0.17			18,890	0.44
43	Lee	26,524	48,220	1.82	41,778	1.58	9,778	0.37	3,239	0.12			13,210	0.50
44	Lexington	33,797	72,519	2.15	67,124	1.99	14,983	0.44	1,256	0.04	31	(2)	23,828	0.71
45	Marion	21,840	41,743	1.91	36,896	1.69	12,172	0.56	2,191	0.10			7,557	0.35
46	Marlboro	32,342	88,842	2.75	88,192	2.73	43,580	1.35	4,800	0.15			23,500	0.73
47	Newberry	36,017	81,147	2.25	72,547	2.01	17,056	0.47	1,429	0.04			29,248	0.81
48	Oconee	28,541	49,976	1.75	45,242	1.59	11,900	0.42	2,251	0.08	20	(2)	11,922	0.42
49	Orangeburg	58,956	96,509	1.64	90,939	1.54	19,820	0.34	3,149	0.05	140	(2)	37,701	0.64
50	Pickens	27,386	63,400	2.32	51,072	1.86	15,172	0.55	493	0.02			21,402	0.78
51	Richland	58,246	200,459	3.44	169,619	2.91	43,145	0.74	9,156	0.16	1,894	0.03	42,602	0.73
52	Saluda	21,585	39,478	1.83	34,646	1.61	5,225	0.24	704	0.03			19,702	0.91
53	Spartanburg	89,282	227,105	2.54	168,411	1.89	49,682	0.56	7,864	0.09			43,059	0.48
54	Sumter	40,302	88,892	2.21	81,548	2.02	21,120	0.52	2,017	0.05			12,095	0.30
55	Union	31,342	120,148	3.83	81,490	2.60	24,616	0.79	450	0.01			30,066	0.96
56	Williamsburg	39,554	59,200	1.50	59,200	1.50	13,259	0.34	5,000	0.13			24,649	0.62
57	York	49,678	131,133	2.64	98,328	1.98	26,846	0.54	2,169	0.04			33,585	0.68
	SOUTH DAKOTA.													
58	Total	643,121	$4,899,815	$7.62	$3,411,818	$5.31	$1,522,558	$2.37	$206,019	$0.32	$44,049	$0.07	$749,865	$1.17
59	Aurora	6,836	68,984	10.09	51,942	7.60	20,601	3.01	2,937	0.43	680	0.10	15,611	2.28
60	Beadle	18,276	160,698	8.79	99,221	5.43	33,725	1.85	5,000	0.27	1,255	0.07	30,327	1.66
61	Bennett	96	3,036	31.63	2,865	29.84	2,146	22.35	348	3.63			50	0.52
62	Bon Homme	11,283	97,453	8.64	69,697	6.18	20,568	1.82	3,375	0.30	392	0.03	14,597	1.29
63	Brookings	14,703	61,329	4.17	37,251	2.53	21,245	1.44	2,795	0.19	560	0.04		

[1] Population enumerated as of Apr. 15, 1910; decrease since 1900; no estimate made.
[2] Less than one-half of 1 cent.
[3] Includes part of population of Jasper County, organized in 1912 from parts of Beaufort and Hampton Counties.

COUNTIES, TOTAL AND PER CAPITA: 1913—Continued.

of this table, see page 73.]

EXPENSES OF GENERAL DEPARTMENTS—continued.										EXPENSES OF PUBLIC SERVICE ENTERPRISES.		INTEREST.		OUTLAYS.		
Charities, hospitals, and corrections.		Education.				Recreation.		Miscellaneous and general.								
		Schools.		Libraries.												
Total.	Per capita.	Total.	Per capita.	Total.	Per capita.	Total.	Per capita.	Total.	Per capita.	Total.	Per capita.	Total.	Per capita.	Total.	Per capita.	
PENNSYLVANIA—Continued.																
$48,291	$0.66	$1,259	$0.02	.....	.....	$690	$0.01	.....	.....	.....	.....	$9,432	$0.13	$38,314	$0.52	1
725	0.06	991	0.09	.....	.....	50	(2)	.....	.....	.....	.....	2,554	0.23	.....	.....	2
4,627	0.12	1,369	0.04	.....	.....	275	0.01	.....	.....	.....	.....	113	(2)	19,296	0.51	3
48,748	1.14	300	0.01	.....	.....	304	0.01	.....	.....	.....	.....	4,539	0.11	8,789	0.21	4
2,607	0.16	1,305	0.08	.....	.....	75	(2)	.....	.....	.....	.....	1,977	0.12	2,624	0.16	5
27,233	0.47	496	0.01	.....	.....	137	(2)	.....	.....	.....	.....	12,837	0.22	50,994	0.87	6
36,468	0.92	338	0.01	.....	.....	280	0.01	$1,614	$0.04	.....	.....	6,765	0.17	.....	.....	7
100,521	0.63	1,531	0.01	.....	.....	225	(2)	.....	.....	.....	.....	88,850	0.55	370,863	2.31	8
2,909	0.10	391	0.01	.....	.....	90	(2)	1,453	0.05	.....	.....	1,207	0.04	7,541	0.26	9
107,707	0.42	1,494	0.01	.....	.....	320	(2)	400	(2)	.....	.....	46,831	0.18	286,245	1.13	10
6,154	0.40	1,391	0.09	.....	.....	212	0.01	.....	.....	.....	.....	3,914	0.25	28,539	1.84	11
83,855	0.59	180	(2)	.....	.....	13	(2)	3,411	0.02	.....	.....	21,585	0.15	11,239	0.08	12
SOUTH CAROLINA.																
$138,313	$0.09	$885,015	$0.56	.....	.....	.....	.....	$55,503	$0.04	.....	.....	$119,584	$0.08	$441,532	$0.28	13
3,268	0.09	19,278	0.55	.....	.....	.....	.....	.....	.....	.....	.....	2,556	0.07	7,955	0.23	14
2,410	0.06	35,337	0.83	.....	.....	.....	.....	.....	.....	.....	.....	.....	.....	8,338	0.19	15
10,162	0.14	41,848	0.57	.....	.....	.....	.....	2,071	0.03	.....	.....	561	0.01	4,200	0.06	16
1,069	0.06	6,183	0.33	.....	.....	.....	.....	2,834	0.15	.....	.....	.....	.....	2,802	0.15	17
3,575	0.10	19,793	0.58	.....	.....	.....	.....	4,389	0.13	.....	.....	435	0.01	8,248	0.24	18
1,566	(4)	6,176	(4)	.....	.....	.....	.....	1,362	(4)	.....	.....	566	(4)	9,243	(4)	19
646	0.03	11,275	0.48	.....	.....	.....	.....	424	0.02	.....	.....	387	0.02	6,532	0.28	20
506	0.03	8,796	0.50	.....	.....	.....	.....	1,701	0.10	.....	.....	707	0.04	1,339	0.08	21
9,373	0.11	75,887	0.85	.....	.....	.....	.....	.....	.....	.....	.....	730	0.01	9,750	0.11	22
1,695	0.06	16,661	0.60	.....	.....	.....	.....	.....	.....	.....	.....	1,662	0.06	14,155	0.51	23
4,882	0.16	21,287	0.72	.....	.....	.....	.....	2,381	0.08	.....	.....	3,180	0.11	7,223	0.24	24
2,060	0.07	9,867	0.35	.....	.....	.....	.....	1,161	0.04	.....	.....	698	0.02	6,361	0.23	25
952	0.03	15,017	0.45	.....	.....	.....	.....	2,054	0.06	.....	.....	1,891	0.06	1,500	0.04	26
1,131	0.03	12,525	0.35	.....	.....	.....	.....	.....	.....	.....	.....	1,564	0.04	.....	.....	27
2,834	0.08	19,075	0.51	.....	.....	.....	.....	516	0.01	.....	.....	2,650	0.07	7,487	0.20	28
1,451	0.06	8,439	0.35	.....	.....	.....	.....	.....	.....	.....	.....	404	0.02	105,340	4.40	29
702	0.04	10,682	0.58	.....	.....	.....	.....	911	0.05	.....	.....	1,626	0.09	1,087	0.06	30
953	0.03	13,212	0.45	.....	.....	.....	.....	.....	.....	.....	.....	.....	.....	9,500	0.33	31
1,581	0.05	15,937	0.54	.....	.....	.....	.....	246	0.01	.....	.....	1,015	0.03	1,665	0.06	32
3,090	0.08	26,556	0.70	.....	.....	.....	.....	1,284	0.03	.....	.....	.....	.....	9,080	0.24	33
1,785	0.08	12,458	0.56	.....	.....	.....	.....	.....	.....	.....	.....	2,331	0.10	.....	.....	34
5,000	0.07	39,175	0.54	.....	.....	.....	.....	.....	.....	.....	.....	9,535	0.13	23,000	0.31	35
3,583	0.10	21,454	0.59	.....	.....	.....	.....	.....	.....	.....	.....	4,147	0.11	10,061	0.28	36
1,582	(4)	10,906	(4)	.....	.....	.....	.....	1,290	(4)	.....	.....	1,100	(4)	2,872	(4)	37
1,702	0.06	9,370	0.33	.....	.....	.....	.....	1,361	0.05	.....	.....	1,411	0.05	3,500	0.12	38
151	(4)	8,637	(4)	.....	.....	.....	.....	2,739	(4)	.....	.....	76	(4)	770	(4)	39
1,050	0.04	13,680	0.48	.....	.....	.....	.....	802	0.03	.....	.....	1,263	0.04	2,078	0.07	40
1,910	0.07	10,101	0.37	.....	.....	.....	.....	.....	.....	.....	.....	8,009	0.29	2,967	0.11	41
2,516	0.06	22,209	0.52	.....	.....	.....	.....	.....	.....	.....	.....	61	(2)	23,759	0.55	42
1,578	0.06	11,539	0.44	.....	.....	.....	.....	2,434	0.09	.....	.....	5,113	0.19	1,329	0.05	43
2,310	0.07	24,707	0.73	.....	.....	.....	.....	9	(2)	.....	.....	.....	.....	5,395	0.16	44
2,881	0.13	12,095	0.55	.....	.....	.....	.....	.....	.....	.....	.....	4,847	0.22	.....	.....	45
2,400	0.07	13,912	0.43	.....	.....	.....	.....	.....	.....	.....	.....	650	0.02	.....	.....	46
2,981	0.08	21,833	0.61	.....	.....	.....	.....	.....	.....	.....	.....	1,400	0.04	7,200	0.20	47
2,916	0.10	15,271	0.54	.....	.....	.....	.....	962	0.03	.....	.....	82	(2)	4,652	0.16	48
2,900	0.05	27,229	0.46	.....	.....	.....	.....	.....	.....	.....	.....	2,500	0.04	3,070	0.05	49
2,385	0.09	11,620	0.42	.....	.....	.....	.....	.....	.....	.....	.....	1,478	0.05	10,850	0.40	50
10,577	0.18	55,634	0.96	.....	.....	.....	.....	6,611	0.11	.....	.....	1,068	0.02	29,772	0.51	51
750	0.03	8,265	0.38	.....	.....	.....	.....	.....	.....	.....	.....	2,788	0.13	2,044	0.09	52
9,403	0.11	58,403	0.66	.....	.....	.....	.....	.....	.....	.....	.....	28,547	0.32	30,147	0.34	53
4,700	0.12	23,655	0.59	.....	.....	.....	.....	17,961	0.45	.....	.....	2,232	0.06	5,112	0.13	54
9,911	0.32	16,447	0.52	.....	.....	.....	.....	.....	.....	.....	.....	12,952	0.41	25,706	0.82	55
2,505	0.06	13,787	0.35	.....	.....	.....	.....	.....	.....	.....	.....	.....	.....	.....	.....	56
6,931	0.14	28,797	0.58	.....	.....	.....	.....	.....	.....	.....	.....	7,362	0.15	25,443	0.51	57
SOUTH DAKOTA.																
$466,768	$0.73	$122,913	$0.19	.....	.....	$90	(2)	$299,556	$0.47	$69,249	$0.11	$163,369	$0.25	$1,255,379	$1.95	58
6,292	0.92	1,640	0.24	.....	.....	.....	.....	4,181	0.61	.....	.....	.....	.....	17,042	2.49	59
12,240	0.67	2,320	0.13	.....	.....	.....	.....	14,354	0.79	.....	.....	364	0.02	61,113	3.34	60
.....	.....	321	3.34	.....	.....	.....	.....	.....	.....	.....	.....	171	1.78	.....	.....	61
14,236	1.26	2,483	0.22	.....	.....	.....	.....	14,046	1.24	.....	.....	868	0.08	26,888	2.38	62
7,839	0.53	3,354	0.23	.....	.....	.....	.....	1,458	0.10	.....	.....	5,574	0.38	18,504	1.26	63

[4] Per capita not computed.
[5] Population not estimated; Jasper County organized in 1912 from parts of Beaufort and Hampton Counties.

TABLE 6.—GOVERNMENTAL COST PAYMENTS OF

[For a text discussion

	COUNTY.	Population, estimated as of July 1, 1913.	GOVERNMENTAL COST PAYMENTS.		EXPENSES OF GENERAL DEPARTMENTS.									
					All general departments.		General government.		Protection to person and property.		Conservation of health and sanitation.		Highways.	
			Total.	Per capita.	Total.	Per capita.	Total.	Per capita.	Total.	Per capita.	Total.	Per capita.	Total.	Per capita.
	SOUTH DAKOTA—Continued.													
1	Brown	29,304	$116,154	$3.96	$89,841	$3.07	$57,174	$1.95	$10,461	$0.36	$4,739	$0.16	.....	.....
2	Brule	6,792	71,613	10.54	57,950	8.53	22,272	3.28	3,159	0.47	773	0.11	$20,960	$3.09
3	Buffalo	[1] 1,589	25,916	16.31	18,548	11.67	7,140	4.49	1,062	0.67	151	0.10	6,432	4.05
4	Butte	6,387	79,784	12.49	58,056	9.09	26,043	4.08	2,226	0.35	86	0.01	22,016	3.45
5	Campbell	5,476	29,197	5.33	19,052	3.48	12,081	2.21	2,153	0.39	351	0.06	.....	.....
6	Charles Mix	16,979	127,489	7.51	94,526	5.57	35,284	2.08	2,782	0.16	806	0.05	38,541	2.27
7	Clark	12,188	33,843	2.78	32,005	2.63	18,745	1.54	2,785	0.23	757	0.06	.....	.....
8	Clay	8,516	189,743	22.28	85,050	9.99	15,563	1.83	3,598	0.42	1,712	0.20	9,958	1.17
9	Codington	15,821	79,102	5.00	59,005	3.73	36,124	2.28	5,902	0.37	977	0.06	.....	.....
10	Corson	3,342	42,730	12.79	24,110	7.21	18,748	5.61	1,867	0.56	50	0.01	.....	.....
11	Custer	5,021	42,541	8.47	29,602	5.90	16,110	3.21	1,489	0.30	251	0.05	8,186	1.63
12	Davison	12,970	159,727	12.32	112,046	8.64	44,926	3.46	4,611	0.36	1,622	0.13	36,374	2.80
13	Day	15,060	59,341	3.94	56,437	3.75	34,537	2.29	7,894	0.52	269	0.02	1,103	0.07
14	Deuel	8,128	35,544	4.37	23,633	2.91	12,811	1.58	2,026	0.25	203	0.02	302	0.04
15	Dewey	1,145	17,758	15.51	11,384	9.94	8,055	7.04	1,140	1.00	13	0.01	.....	.....
16	Douglas	6,850	83,109	12.13	59,584	8.70	21,088	3.08	3,919	0.57	755	0.11	12,836	1.87
17	Edmunds	8,544	42,452	4.97	30,483	3.57	19,327	2.26	2,547	0.30	54	0.01	550	0.06
18	Fall River	9,134	96,221	10.53	73,472	8.04	41,534	4.55	2,576	0.28	778	0.09	18,312	2.00
19	Faulk	7,746	37,244	4.81	28,346	3.66	17,994	2.32	2,505	0.32	561	0.07	.....	.....
20	Grant	10,692	36,668	3.43	33,643	3.15	17,611	1.65	3,376	0.32	746	0.07	.....	.....
21	Gregory	16,585	77,568	4.68	60,333	3.64	30,646	1.85	2,200	0.13	281	0.02	14,498	0.87
22	Hamlin	7,972	37,694	4.73	29,945	3.76	18,223	2.29	2,365	0.30	229	0.03	171	0.02
23	Hand	8,957	120,260	13.47	85,773	9.58	26,565	2.97	4,043	0.45	1,233	0.14	29,003	3.24
24	Hanson	6,655	85,073	12.78	63,186	9.49	19,768	2.97	2,876	0.43	964	0.14	16,996	2.55
25	Harding	5,408	36,788	6.80	22,964	4.25	14,167	2.62	1,995	0.37	8	(2)	.....	.....
26	Hughes	7,113	98,243	13.81	69,503	9.77	32,211	4.53	4,022	0.57	428	0.06	20,895	2.94
27	Hutchinson	12,455	66,025	5.30	54,386	4.37	16,991	1.36	2,477	0.20	176	0.01	14,116	1.13
28	Hyde	3,896	74,899	19.22	54,865	14.08	27,904	7.16	3,466	0.89	788	0.20	11,162	2.86
29	Gerauld	5,875	57,253	9.75	38,901	6.62	13,984	2.38	2,347	0.40	300	0.05	10,388	1.77
30	Kingsbury	13,435	53,602	3.99	33,481	2.49	17,049	1.27	2,439	0.18	331	0.02	39	(2)
31	Lake	11,222	31,772	2.83	29,179	2.60	16,727	1.49	2,332	0.21	207	0.02	1,836	0.16
32	Lawrence	20,278	172,566	8.51	116,780	5.76	46,892	2.31	5,598	0.28	1,642	0.08	29,800	1.47
33	Lincoln	12,891	99,431	7.71	77,229	5.99	26,292	2.04	2,961	0.23	1,359	0.11	20,530	1.59
34	Lyman	13,518	139,181	10.30	88,920	6.58	25,274	1.87	3,800	0.28	1,072	0.08	26,740	1.98
35	McCook	9,882	107,593	10.89	77,047	7.80	22,391	2.27	2,759	0.28	699	0.07	29,087	2.94
36	McPherson	6,943	30,378	4.38	24,398	3.51	16,721	2.41	2,565	0.37	230	0.03	1,298	0.19
37	Marshall	8,696	39,143	4.50	33,761	3.88	16,838	1.94	5,737	0.66	2,192	0.25	13	(2)
38	Meade	15,153	131,098	8.65	100,591	6.64	45,528	3.00	3,332	0.22	556	0.04	39,004	2.57
39	Mellette	1,700	27,186	15.99	22,896	13.47	12,550	7.38	962	0.57	83	0.05	4,540	2.67
40	Miner	8,245	27,738	3.36	21,673	2.63	13,178	1.60	1,905	0.23	150	0.02	184	0.02
41	Minnehaha	31,483	290,554	9.23	183,937	5.84	56,336	1.79	9,358	0.30	2,620	0.08	62,457	1.98
42	Moody	8,815	51,616	5.86	35,722	4.05	20,014	2.27	1,603	0.18	569	0.06	3,323	0.38
43	Pennington	14,677	132,211	9.01	91,826	6.26	52,563	3.58	4,327	0.29	777	0.05	16,489	1.12
44	Perkins	14,514	89,015	6.13	50,208	3.46	35,243	2.43	4,905	0.34	64	(2)	.....	.....
45	Potter	4,945	60,294	12.19	26,542	5.37	20,003	4.05	2,223	0.45	204	0.04	.....	.....
46	Roberts	15,768	71,053	4.51	47,354	3.00	31,566	2.00	4,136	0.26	794	0.05	.....	.....
47	Sanborn	7,304	87,504	11.98	53,484	7.32	24,415	3.34	3,262	0.45	1,413	0.19	11,760	1.61
48	Spink	18,090	96,277	5.32	52,185	2.88	27,791	1.54	7,040	0.39	343	0.02	.....	.....
49	Stanley	19,404	199,426	10.28	147,069	7.58	61,791	3.18	5,570	0.29	2,370	0.12	61,805	3.19
50	Sully	2,704	50,018	18.50	39,325	14.54	19,479	7.20	1,753	0.65	889	0.33	12,038	4.45
51	Tripp	8,323	70,101	8.42	55,659	6.69	35,537	4.27	2,507	0.30	514	0.06	10,338	1.24
52	Turner	14,056	88,275	6.28	67,963	4.84	23,882	1.70	2,751	0.20	813	0.06	13,935	0.99
53	Union	10,523	62,467	5.94	52,619	5.00	20,076	1.91	5,400	0.51	.....	.....	10,827	1.03
54	Walworth	7,348	98,138	13.36	33,510	4.56	21,535	2.93	3,712	0.51	980	0.13	.....	.....
55	Yankton	13,292	132,905	10.00	105,029	7.90	27,929	2.10	3,744	0.28	132	0.01	40,438	3.04
56	Ziebach	(3)	8,794	(4)	5,826	(4)	3,047	(4)	1,014	(4)	98	(4)	.....	.....
	TENNESSEE.													
57	Total	2,238,128	$9,943,051	$4.44	$7,140,876	$3.19	$1,331,135	$0.59	$321,222	$0.14	$134,430	$0.06	$1,138,113	$0.51
58	Anderson	17,744	52,509	2.96	46,762	2.64	7,829	0.44	1,262	0.07	447	0.03	1,727	0.10
59	Bedford	[1] 22,667	68,604	3.03	66,663	2.94	7,027	0.31	1,482	0.07	1,420	0.06	4,939	0.22
60	Benton	12,636	30,126	2.38	27,626	2.19	5,330	0.42	328	0.03	410	0.03	2,768	0.22
61	Bledsoe	[1] 6,329	25,582	4.04	21,496	3.40	4,801	0.76	250	0.04	101	0.02	1,361	0.22
62	Blount	21,330	73,381	3.44	60,452	2.83	11,652	0.54	2,241	0.11	1,326	0.06	7,073	0.33
63	Bradley	16,523	69,249	4.19	55,291	3.35	7,863	0.48	1,674	0.10	593	0.04	6,959	0.42
64	Campbell	30,658	117,949	3.85	82,727	2.70	22,858	0.75	2,069	0.07	3,307	0.11	4,030	0.13
65	Cannon	[1] 10,825	24,172	2.23	22,422	2.07	5,103	0.47	493	0.05	337	0.03	4,704	0.43
66	Carroll	[1] 23,971	76,808	3.20	59,419	2.48	12,069	0.50	2,184	0.09	166	0.01	7,251	0.30
67	Carter	20,862	36,242	1.74	32,041	1.54	4,628	0.22	1,890	0.09	206	0.01	2,717	0.13
68	Cheatham	[1] 10,540	32,639	3.10	26,721	2.54	5,845	0.55	607	0.06	184	0.02	1,837	0.17
69	Chester	8,831	32,609	3.69	17,218	1.95	2,753	0.31	1,126	0.13	128	0.01	1,538	0.17
70	Claiborne	24,416	38,777	1.57	34,158	1.40	3,781	0.15	2,149	0.09	300	0.01	2,181	0.09
71	Clay	9,199	19,202	2.09	18,621	2.02	3,750	0.41	437	0.05	26	(2)	1,657	0.18
72	Cocke	19,480	65,567	3.37	46,067	2.36	9,860	0.51	1,503	0.08	2,800	0.14	9,130	0.47

[1] Population enumerated as of Apr. 15, 1910; decrease since 1900; no estimate made.
[2] Less than one-half of 1 cent.

COUNTIES, TOTAL AND PER CAPITA: 1913—Continued.

of this table, see page 74.]

EXPENSES OF GENERAL DEPARTMENTS—continued.										EXPENSES OF PUBLIC SERVICE ENTERPRISES.		INTEREST.		OUTLAYS.		
Charities, hospitals, and corrections.		Education.				Recreation.		Miscellaneous and general.								
		Schools.		Libraries.												
Total.	Per capita.	Total.	Per capita.	Total.	Per capita.	Total.	Per capita.	Total.	Per capita.	Total.	Per capita.	Total.	Per capita.	Total.	Per capita.	
SOUTH DAKOTA—Continued.																
$10,544	$0.36	$5,677	$0.19	.....	.....	.....	.....	$1,246	$0.04	.....	.....	$1,520	$0.05	$24,793	$0.85	1
7,194	1.06	1,830	0.27	.....	.....	.....	.....	1,762	0.26	.....	.....	.....	.....	13,663	2.01	2
1,880	1.18	1,185	0.75	.....	.....	.....	.....	698	0.44	.....	.....	.....	.....	7,368	4.64	3
5,205	0.81	1,039	0.16	.....	.....	.....	.....	1,441	0.23	.....	.....	4,378	0.69	17,350	2.72	4
2,701	0.49	1,140	0.21	.....	.....	.....	.....	626	0.11	$1,340	$0.24	1,023	0.19	7,782	1.42	5
12,767	0.75	2,130	0.13	.....	.....	.....	.....	2,216	0.13	.....	.....	1,422	0.08	31,541	1.86	6
5,922	0.49	2,271	0.19	.....	.....	$25	(2)	1,500	0.12	.....	.....	.....	.....	1,838	0.15	7
13,001	1.53	1,678	0.20	.....	.....	.....	.....	39,540	4.64	.....	.....	530	0.06	104,163	12.23	8
12,220	0.77	2,751	0.17	.....	.....	40	(2)	991	0.06	.....	.....	547	0.03	19,550	1.24	9
874	0.26	1,150	0.34	.....	.....	.....	.....	1,421	0.43	.....	.....	.....	.....	18,620	5.57	10
2,173	0.43	759	0.15	.....	.....	.....	.....	634	0.13	.....	.....	6,176	1.23	6,763	1.35	11
11,426	0.88	2,760	0.21	.....	.....	.....	.....	10,327	0.80	.....	.....	3,165	0.24	44,516	3.43	12
8,989	0.60	2,616	0.17	.....	.....	.....	.....	1,029	0.07	.....	.....	2,252	0.15	652	0.04	13
4,790	0.59	1,591	0.20	.....	.....	.....	.....	1,910	0.23	.....	.....	120	0.01	11,791	1.45	14
15	0.01	1,080	0.94	.....	.....	.....	.....	1,081	0.94	.....	.....	.....	.....	6,374	5.57	15
9,328	1.36	1,600	0.23	.....	.....	.....	.....	10,058	1.47	.....	.....	764	0.11	22,761	3.32	16
4,165	0.49	1,185	0.14	.....	.....	.....	.....	2,655	0.31	8,979	1.05	.....	.....	2,990	0.35	17
8,249	0.90	870	0.10	.....	.....	.....	.....	1,153	0.13	.....	.....	8,629	0.94	14,120	1.55	18
5,041	0.65	1,486	0.19	.....	.....	.....	.....	759	0.10	1,620	0.21	1,200	0.15	6,078	0.78	19
7,338	0.69	3,096	0.29	.....	.....	.....	.....	1,476	0.14	.....	.....	1,430	0.13	1,595	0.15	20
8,031	0.48	2,482	0.15	.....	.....	.....	.....	2,195	0.13	.....	.....	7,163	0.43	10,072	0.61	21
5,492	0.69	1,587	0.20	.....	.....	.....	.....	1,878	0.24	.....	.....	.....	.....	7,749	0.97	22
11,668	1.30	1,354	0.15	.....	.....	.....	.....	11,907	1.33	.....	.....	359	0.04	34,128	3.81	23
8,139	1.22	1,774	0.27	.....	.....	.....	.....	12,669	1.90	.....	.....	.....	.....	21,887	3.29	24
3,919	0.72	1,569	0.29	.....	.....	.....	.....	1,306	0.24	3,167	0.59	1,500	0.28	9,157	1.69	25
8,975	1.26	1,022	0.14	.....	.....	.....	.....	1,950	0.27	.....	.....	5,216	0.73	23,524	3.31	26
7,922	0.64	2,498	0.20	.....	.....	.....	.....	10,206	0.82	.....	.....	738	0.06	10,901	0.88	27
4,128	1.06	2,165	0.56	.....	.....	.....	.....	5,252	1.35	.....	.....	4,866	1.25	15,168	3.89	28
2,862	0.49	1,007	0.17	.....	.....	.....	.....	8,013	1.36	.....	.....	333	0.06	18,019	3.07	29
9,670	0.72	2,710	0.20	.....	.....	.....	.....	1,243	0.09	.....	.....	.....	.....	20,121	1.50	20
3,999	0.36	2,554	0.23	.....	.....	.....	.....	1,524	0.14	.....	.....	675	0.06	1,918	0.17	31
28,100	1.39	2,744	0.14	.....	.....	.....	.....	2,004	0.10	.....	.....	29,512	1.46	26,274	1.30	32
8,641	0.67	2,938	0.23	.....	.....	.....	.....	14,508	1.13	.....	.....	786	0.06	21,416	1.66	33
9,826	0.73	2,120	0.16	.....	.....	.....	.....	20,088	1.49	.....	.....	4,984	0.37	45,277	3.35	34
8,498	0.86	2,283	0.23	.....	.....	.....	.....	11,330	1.15	.....	.....	376	0.04	30,170	3.05	35
1,022	0.15	1,343	0.19	.....	.....	.....	.....	1,219	0.18	.....	.....	.....	.....	5,980	0.86	36
5,227	0.60	2,012	0.23	.....	.....	.....	.....	1,742	0.20	.....	.....	4,932	0.57	450	0.05	37
8,034	0.53	2,199	0.15	.....	.....	.....	.....	1,938	0.13	.....	.....	15,176	1.00	15,331	1.01	38
3,295	1.94	793	0.47	.....	.....	.....	.....	673	0.40	.....	.....	1,165	0.69	3,125	1.84	39
3,567	0.43	2,095	0.25	.....	.....	25	(2)	569	0.07	.....	.....	.....	.....	6,065	0.74	40
36,385	1.16	2,220	0.07	.....	.....	.....	.....	14,561	0.46	.....	.....	6,986	0.22	99,631	3.16	41
6,624	0.75	2,197	0.25	.....	.....	.....	.....	1,392	0.16	.....	.....	.....	.....	15,894	1.80	42
12,066	0.82	2,214	0.15	.....	.....	.....	.....	3,390	0.23	.....	.....	5,962	0.41	34,423	2.35	43
2,829	0.19	5,156	0.36	.....	.....	.....	.....	2,011	0.14	21,117	1.45	1,800	0.12	15,890	1.09	44
2,007	0.41	1,171	0.24	.....	.....	.....	.....	934	0.19	19,641	3.97	2,500	0.51	11,611	2.35	45
6,881	0.44	2,909	0.18	.....	.....	.....	.....	1,068	0.07	1,655	0.10	2,400	0.15	19,644	1.25	46
4,089	0.56	2,320	0.32	.....	.....	.....	.....	6,225	0.85	.....	.....	1,994	0.27	32,026	4.38	47
11,853	0.66	3,954	0.22	.....	.....	.....	.....	1,204	0.07	.....	.....	.....	.....	44,092	2.44	48
10,842	0.56	2,346	0.12	.....	.....	.....	.....	2,345	0.12	.....	.....	8,176	0.42	44,181	2.28	49
3,261	1.21	812	0.30	.....	.....	.....	.....	1,093	0.40	.....	.....	2,363	0.87	8,330	3.08	50
3,300	0.40	1,698	0.20	.....	.....	.....	.....	1,705	0.20	.....	.....	6,127	0.74	8,315	1.00	51
11,200	0.80	2,788	0.20	.....	.....	.....	.....	12,594	0.90	.....	.....	786	0.06	19,526	1.39	52
10,989	1.04	2,125	0.20	.....	.....	.....	.....	3,202	0.30	.....	.....	.....	.....	9,848	0.94	53
4,280	0.58	1,040	0.14	.....	.....	.....	.....	1,963	0.27	11,730	1.60	2,753	0.37	50,145	6.82	54
14,247	1.07	2,170	0.16	.....	.....	.....	.....	16,369	1.23	.....	.....	3,608	0.27	24,268	1.83	55
411	(4)	532	(4)	.....	.....	.....	.....	724	(4)	.....	.....	.....	.....	2,968	(4)	56
TENNESSEE.																
$661,077	$0.30	$3,464,949	$1.55	.....	.....	.....	.....	$89,950	$0.04	.....	.....	$666,190	$0.30	$2,135,985	$0.95	57
62	(2)	35,103	1.98	.....	.....	.....	.....	332	0.02	.....	.....	5,221	0.29	526	0.03	58
3,237	0.14	47,940	2.11	.....	.....	.....	.....	618	0.03	.....	.....	.....	.....	1,941	0.09	59
2,000	0.16	16,790	1.33	.....	.....	.....	.....	.....	.....	.....	.....	.....	.....	2,500	0.20	60
182	0.03	14,776	2.33	.....	.....	.....	.....	25	(2)	.....	.....	631	0.10	3,455	0.55	61
8,830	0.41	29,330	1.38	.....	.....	.....	.....	.....	.....	.....	.....	303	0.01	12,626	0.59	62
3,746	0.23	33,582	2.03	.....	.....	.....	.....	874	0.05	.....	.....	10,275	0.62	3,683	0.22	63
2,916	0.10	46,270	1.51	.....	.....	.....	.....	1,277	0.04	.....	.....	10,878	0.35	24,344	0.79	64
604	0.06	11,181	1.03	.....	.....	.....	.....	.....	.....	.....	.....	550	0.05	1,200	0.11	65
2,637	0.11	34,177	1.43	.....	.....	.....	.....	935	0.04	.....	.....	992	0.04	16,397	0.68	66
904	0.04	21,355	1.02	.....	.....	.....	.....	341	0.02	.....	.....	1,501	0.07	2,700	0.13	67
1,603	0.15	16,645	1.58	.....	.....	.....	.....	.....	.....	.....	.....	1,864	0.18	4,054	0.38	68
650	0.07	10,675	1.21	.....	.....	.....	.....	348	0.04	.....	.....	300	0.03	15,091	1.71	69
2,119	0.09	23,278	0.95	.....	.....	.....	.....	350	0.01	.....	.....	2,073	0.08	2,546	0.10	70
1,543	0.17	11,208	1.22	.....	.....	.....	.....	.....	.....	.....	.....	.....	.....	581	0.06	71
3,351	0.17	16,580	0.85	.....	.....	.....	.....	2,843	0.15	.....	.....	15,000	0.77	4,500	0.23	72

[3] Population not estimated; Ziebach County organized in 1911 from Schnasee, Sterling, and Armstrong Counties.
[4] Per capita not computed.

TABLE 6.—GOVERNMENTAL COST PAYMENTS OF

[For a text discussion

	COUNTY.	Population, estimated as of July 1, 1913.	GOVERNMENTAL COST PAYMENTS.		EXPENSES OF GENERAL DEPARTMENTS.									
					All general departments.		General government.		Protection to person and property.		Conservation of health and sanitation.		Highways.	
			Total.	Per capita.	Total.	Per capita.	Total.	Per capita.	Total.	Per capita.	Total.	Per capita.	Total.	Per capita.
	TENNESSEE—Continued.													
1	Coffee	15,642	$53,394	$3.41	$40,401	$2.58	$7,439	$0.48	$1,082	$0.07	$220	$0.01	$2,295	$0.15
2	Crockett	16,144	34,642	2.15	23,163	1.43	2,971	0.18	549	0.03	31	(1)	6,000	0.37
3	Cumberland	9,656	38,461	3.98	32,524	3.37	3,918	0.41	1,254	0.13	457	0.05	2,578	0.27
4	Davidson	158,142	1,062,004	6.72	876,202	5.54	152,099	0.96	55,408	0.35	24,802	0.16	95,666	0.60
5	Decatur	[2] 10,093	20,773	2.06	20,773	2.06	4,582	0.45	350	0.03	159	0.02	2,645	0.26
6	Dekalb	[2] 15,434	35,149	2.28	33,665	2.18	5,692	0.37	620	0.04	665	0.04	6,384	0.41
7	Dickson	20,383	34,178	1.68	34,178	1.68	6,531	0.32	343	0.02	400	0.02	2,830	0.14
8	Dyer	29,002	86,730	2.99	70,631	2.44	10,907	0.38	1,621	0.06	7,084	0.24	14,326	0.49
9	Fayette	30,438	105,007	3.45	73,203	2.40	10,599	0.35	3,853	0.13	760	0.02	12,119	0.40
10	Fentress	7,880	25,930	3.29	24,679	3.13	5,813	0.74	323	0.04	132	0.02	3,304	0.42
11	Franklin	20,523	67,407	3.28	57,283	2.79	9,672	0.47	1,347	0.07	510	0.02	5,391	0.26
12	Gibson	42,352	151,884	3.59	116,188	2.74	15,216	0.36	9,893	0.23	500	0.01	9,303	0.22
13	Giles	[2] 32,629	89,335	2.74	84,670	2.59	19,208	0.59	2,653	0.08	2,542	0.08	11,190	0.34
14	Grainger	[2] 13,888	33,914	2.44	23,550	1.70	3,606	0.26	1,367	0.10	343	0.02	318	0.02
15	Greene	31,240	80,612	2.56	61,928	1.98	8,130	0.26	1,230	0.04	737	0.02	13,277	0.42
16	Grundy	8,489	28,671	3.38	26,612	3.13	7,800	0.92	690	0.08	267	0.03	2,408	0.28
17	Hamblen	13,948	62,328	4.47	43,628	3.13	4,437	0.32	1,613	0.12	1,551	0.11	6,975	0.50
18	Hamilton	98,225	1,155,657	11.77	528,731	5.38	70,607	0.72	76,878	0.78	8,809	0.09	53,128	0.54
19	Hancock	[2] 10,778	14,921	1.38	13,861	1.29	3,257	0.30	351	0.03	75	0.01	882	0.08
20	Hardeman	23,021	62,069	2.70	56,332	2.45	4,551	0.20	4,904	0.21	141	0.01	5,620	0.24
21	Hardin	[2] 17,521	45,300	2.59	41,495	2.37	6,610	0.38	2,925	0.17	155	0.01	6,179	0.35
22	Hawkins	[2] 23,587	56,090	2.38	43,246	1.83	4,774	0.20	760	0.03	180	0.01	3,425	0.15
23	Haywood	26,144	81,805	3.13	59,365	2.27	16,185	0.62	1,000	0.04	652	0.02	5,100	0.20
24	Henderson	[2] 17,030	38,667	2.27	30,724	1.80	5,527	0.32	1,276	0.07	500	0.03	1,300	0.08
25	Henry	25,832	82,703	3.20	66,250	2.56	10,624	0.41	3,136	0.12	1,327	0.05	14,178	0.55
26	Hickman	16,578	48,939	2.95	43,983	2.65	5,257	0.32	2,136	0.13	70	(1)	4,444	0.27
27	Houston	[2] 6,224	16,763	2.69	16,102	2.59	3,542	0.57	273	0.04	38	0.01	2,166	0.35
28	Humphreys	14,072	31,464	2.24	19,995	1.42	5,305	0.38	842	0.06	130	0.01	2,000	0.14
39	Jackson	[2] 15,036	34,174	2.27	19,854	1.32	5,339	0.36	175	0.01	288	0.02	1,370	0.09
30	James	[2] 5,210	19,059	3.66	18,559	3.56	3,016	0.58	347	0.07	398	0.08	1,745	0.33
31	Jefferson	[2] 17,755	59,500	3.35	38,418	2.16	6,783	0.38	1,173	0.07	100	0.01	3,494	0.20
32	Johnson	14,035	20,954	1.49	20,254	1.44	2,968	0.21	260	0.02	50	(1)	1,906	0.14
33	Knox	100,646	389,675	3.87	302,876	3.01	44,633	0.44	1,548	0.02	2,000	0.02	54,830	0.54
34	Lake	9,137	39,229	4.29	32,389	3.54	6,029	0.66	2,441	0.27	.....	.....	5,416	0.59
35	Lauderdale	[2] 21,105	88,838	4.21	75,375	3.57	14,186	0.67	4,167	0.20	125	0.01	11,371	0.54
36	Lawrence	18,272	62,763	3.43	53,211	2.91	8,242	0.45	1,184	0.06	525	0.03	3,219	0.18
37	Lewis	6,544	24,477	3.74	17,797	2.72	3,740	0.57	620	0.09	50	0.01	3,020	0.46
38	Lincoln	[2] 25,908	80,328	3.10	66,835	2.58	6,746	0.26	847	0.03	638	0.02	11,329	0.44
39	Loudon	14,513	35,878	2.47	30,509	2.10	6,740	0.46	966	0.07	616	0.04	2,759	0.19
40	McMinn	21,656	75,606	3.49	55,641	2.57	10,736	0.50	1,913	0.09	854	0.04	3,861	0.18
41	McNairy	[2] 16,356	44,728	2.73	38,074	2.33	5,072	0.31	3,135	0.19	400	0.02	2,941	0.18
42	Macon	15,103	32,404	2.15	28,658	1.90	5,955	0.39	1,332	0.09	46	(1)	2,883	0.19
43	Madison	40,339	369,915	9.17	239,626	5.94	47,476	1.18	1,283	0.03	1,955	0.05	113,968	2.83
44	Marion	19,319	79,388	4.11	60,913	3.15	8,303	0.43	5,667	0.29	990	0.05	11,426	0.59
45	Marshall	[2] 16,872	48,581	2.88	45,274	2.68	7,255	0.43	4,926	0.29	200	0.01	3,773	0.22
46	Maury	[2] 40,456	156,358	3.86	128,338	3.17	21,553	0.53	3,468	0.09	459	0.01	14,789	0.37
47	Meigs	[2] 6,131	16,403	2.68	12,174	1.99	2,731	0.45	35	(1)	446	0.07	470	0.08
48	Monroe	21,407	64,678	3.02	48,311	2.26	9,064	0.42	897	0.04	642	0.03	2,713	0.13
49	Montgomery	[2] 33,672	150,830	4.48	104,390	3.10	21,900	0.65	10,382	0.31	327	0.01	9,807	0.29
50	Moore	[2] 4,800	14,599	3.04	14,065	2.93	3,600	0.75	.....	.....	1,200	0.25	1,598	0.33
51	Morgan	12,064	53,798	4.46	45,233	3.75	6,388	0.53	823	0.07	690	0.06	11,978	0.99
52	Obion	30,485	137,397	4.51	109,716	3.60	8,552	0.28	2,875	0.09	3,092	0.10	26,061	0.85
53	Overton	16,666	37,404	2.24	32,104	1.93	7,837	0.47	1,421	0.09	792	0.05	1,968	0.12
54	Perry	8,818	18,379	2.08	18,379	2.08	4,000	0.45	250	0.03	340	0.04	3,676	0.42
55	Pickett	[2] 5,087	11,368	2.23	10,469	2.06	3,710	0.73	179	0.04	79	0.02	895	0.18
56	Polk	15,011	203,064	13.53	75,885	5.06	16,828	1.12	1,416	0.09	3,565	0.24	8,789	0.59
57	Putnam	21,040	82,820	3.94	44,880	2.13	11,514	0.55	1,636	0.08	1,897	0.09	5,761	0.27
58	Rhea	15,763	85,938	5.45	59,533	3.78	4,790	0.30	3,055	0.19	2,351	0.15	3,084	0.20
59	Roane	22,899	152,449	6.66	74,370	3.25	16,307	0.71	3,912	0.17	1,653	0.07	11,526	0.50
60	Robertson	25,607	292,283	11.41	97,965	3.83	16,997	0.66	1,442	0.06	1,740	0.07	23,034	0.90
61	Rutherford	[2] 33,199	120,321	3.62	106,061	3.19	14,371	0.43	7,000	0.21	349	0.01	9,129	0.27
62	Scott	13,553	55,977	4.13	41,210	3.04	7,740	0.57	528	0.04	639	0.05	7,228	0.53
63	Sequatchie	4,484	18,736	4.18	15,370	3.43	2,189	0.49	221	0.05	646	0.14	1,719	0.38
64	Sevier	22,384	56,246	2.51	35,449	1.58	8,052	0.36	940	0.04	920	0.04	2,267	0.10
65	Shelby	203,746	1,348,880	6.62	959,676	4.71	287,810	1.41	29,214	0.14	31,364	0.15	304,976	1.50
66	Smith	[2] 18,548	54,096	2.92	44,070	2.38	6,933	0.37	647	0.03	651	0.04	3,688	0.20
67	Stewart	[2] 14,860	39,358	2.65	36,495	2.46	6,053	0.41	1,088	0.07	345	0.02	8,001	0.54
68	Sullivan	29,153	87,241	2.99	52,305	1.79	9,114	0.31	871	0.03	148	0.01	4,838	0.17
69	Sumner	[2] 25,621	73,198	2.86	66,970	2.61	10,094	0.39	2,719	0.11	797	0.03	9,852	0.38
70	Tipton	29,518	99,884	3.38	76,622	2.60	15,294	0.52	1,995	0.07	612	0.02	1,654	0.06
71	Trousdale	[2] 5,874	22,640	3.85	20,676	3.52	7,449	1.27	595	0.10	485	0.08	3,184	0.54
72	Unicoi	7,637	15,479	2.03	14,587	1.91	4,193	0.55	521	0.07	40	(1)	989	0.13
73	Union	[2] 11,414	22,744	1.99	18,240	1.60	2,925	0.26	150	0.01	100	0.01	1,083	0.09
74	Van Buren	[2] 2,784	17,547	6.30	14,042	5.04	2,582	0.93	293	0.11	75	0.03	1,793	0.64
75	Warren	16,573	38,622	2.33	34,500	2.08	5,127	0.31	1,426	0.09	575	0.03	4,657	0.28
76	Washington	31,034	108,894	3.51	85,523	2.76	8,434	0.27	1,581	0.05	410	0.01	3,061	0.10
77	Wayne	[2] 12,062	35,001	2.90	31,079	2.58	4,989	0.41	3,027	0.25	230	0.02	1,757	0.15
78	Weakley	[2] 31,929	123,984	3.88	98,664	3.09	12,786	0.40	1,677	0.05	380	0.01	22,295	0.70
79	White	15,830	45,809	2.89	32,884	2.08	5,849	0.37	988	0.06	969	0.06	2,856	0.18
80	Williamson	[2] 24,213	101,926	4.21	101,602	4.20	19,056	0.79	786	0.03	637	0.03	18,427	0.76
81	Wilson	[2] 25,394	64,990	2.56	53,670	2.11	11,097	0.44	2,808	0.11	562	0.02	3,896	0.15

[1] Less than one-half of 1 cent.

COUNTIES, TOTAL AND PER CAPITA: 1913—Continued.

of this table, see page 74.]

EXPENSES OF GENERAL DEPARTMENTS—continued.										EXPENSES OF PUBLIC SERVICE ENTERPRISES.		INTEREST.		OUTLAYS.		
Charities, hospitals, and corrections.		Education.				Recreation.		Miscellaneous and general.								
		Schools.		Libraries.												
Total.	Per capita.	Total.	Per capita.	Total.	Per capita.	Total.	Per capita.	Total.	Per capita.	Total.	Per capita.	Total.	Per capita.	Total.	Per capita.	
TENNESSEE—Continued.																
$2,651	$0.17	$26,714	$1.71									$68	(1)	$12,925	$0.83	1
1,068	0.07	11,881	0.74					$663	$0.04			1,490	$0.09	9,989	0.62	2
2,231	0.23	22,086	2.29									4,570	0.47	1,367	0.14	3
100,246	0.63	440,181	2.78					7,800	0.05			75,820	0.48	109,982	0.70	4
500	0.05	12,207	1.21					330	0.03							5
1,795	0.12	18,509	1.20											1,484	0.10	6
1,774	0.09	21,924	1.08					376	0.02							7
5,568	0.19	29,962	1.03					1,163	0.04			3,608	0.12	12,491	0.43	8
5,860	0.19	40,012	1.31											31,804	1.04	9
1,931	0.25	13,176	1.67									909	0.12	342	0.04	10
2,982	0.15	37,381	1.82											10,124	0.49	11
4,072	0.10	77,204	1.82											35,696	0.84	12
5,271	0.16	42,190	1.29					1,616	0.05			3,030	0.09	1,635	0.05	13
2,105	0.15	15,152	1.09					659	0.05			5,000	0.36	5,364	0.39	14
2,264	0.07	33,449	1.07					2,841	0.09			13,264	0.42	5,420	0.17	15
1,848	0.22	13,599	1.60											2,059	0.24	16
3,527	0.25	23,629	1.69					1,896	0.14			13,750	0.99	4,950	0.35	17
72,012	0.73	237,477	2.42					9,820	0.10			113,566	1.16	513,360	5.23	18
450	0.04	8,546	0.79					300	0.03			60	0.01	1,000	0.09	19
3,149	0.14	37,375	1.62					592	0.03			166	0.01	5,571	0.24	20
3,134	0.18	22,041	1.26					451	0.03			615	0.04	3,190	0.18	21
1,463	0.06	31,995	1.36					649	0.03			11,135	0.47	1,709	0.07	22
11,468	0.44	24,960	0.95									7,440	0.28	15,000	0.57	23
2,000	0.12	19,591	1.15					530	0.03			1,800	0.11	6,143	0.36	24
5,441	0.21	31,544	1.22									2,511	0.10	13,942	0.54	25
2,811	0.17	28,571	1.72					694	0.04			3,125	0.19	1,831	0.11	26
707	0.11	9,376	1.51											661	0.11	27
1,267	0.09	9,901	0.70					550	0.04			180	0.01	11,289	0.80	28
1,146	0.08	11,536	0.77									3,750	0.25	10,570	0.70	29
599	0.11	12,226	2.35					228	0.04			500	0.10			30
4,356	0.25	21,786	1.23					726	0.04			19,974	1.12	1,108	0.06	31
1,585	0.11	13,135	0.94					350	0.02					700	0.05	32
47,763	0.47	146,611	1.46					5,491	0.05			15,100	0.15	71,699	0.71	33
2,304	0.25	16,004	1.75					195	0.02			4,893	0.54	1,947	0.21	34
3,431	0.16	41,382	1.96					713	0.03					13,463	0.64	35
3,502	0.19	36,188	1.98					351	0.02					9,552	0.52	36
800	0.12	9,567	1.46									430	0.07	6,250	0.96	37
424	0.02	46,613	1.80					238	0.01			120	(1)	13,373	0.52	38
2,827	0.19	16,601	1.14									5,156	0.36	213	0.01	39
2,822	0.13	35,455	1.64									16,291	0.75	3,674	0.17	40
2,437	0.15	23,710	1.45					379	0.02					6,654	0.41	41
2,566	0.17	15,876	1.05											3,746	0.25	42
33,436	0.83	41,508	1.03									2,813	0.07	127,476	3.16	43
2,911	0.15	31,616	1.64									6,850	0.35	11,625	0.60	44
2,551	0.15	25,418	1.51					1,151	0.07			307	0.02	3,000	0.18	45
17,590	0.43	68,509	1.69					1,970	0.05			9,645	0.24	18,375	0.45	46
544	0.09	7,727	1.26					221	0.04			104	0.02	4,125	0.67	47
1,530	0.07	33,465	1.56									11,250	0.53	5,117	0.24	48
4,985	0.15	55,727	1.65					1,262	0.04			12,825	0.38	33,615	1.00	49
1,800	0.38	5,867	1.22									42	0.01	492	0.10	50
1,928	0.16	23,426	1.94									2,202	0.18	6,363	0.53	51
2,867	0.09	64,987	2.13					1,282	0.04			120	(1)	27,561	0.90	52
1,814	0.11	18,272	1.10									2,100	0.13	3,200	0.19	53
410	0.05	9,703	1.10													54
361	0.07	5,245	1.03											899	0.18	55
2,215	0.15	43,072	2.87									4,885	0.33	122,294	8.15	56
3,349	0.16	20,723	0.98									18,000	0.86	19,940	0.95	57
12,607	0.80	33,146	2.10					500	0.03			3,958	0.25	22,447	1.42	58
4,441	0.19	36,531	1.60									7,132	0.31	70,947	3.10	59
3,379	0.13	47,581	1.86					3,792	0.15			22,260	0.87	172,058	6.72	60
9,060	0.27	66,152	1.99											14,260	0.43	61
2,200	0.16	22,875	1.69											14,767	1.09	62
362	0.08	10,114	2.26					119	0.03			450	0.10	2,916	0.65	63
2,279	0.10	20,271	0.91					720	0.03			12,121	0.54	8,676	0.39	64
134,400	0.66	146,912	0.72					25,000	0.12			125,876	0.62	263,328	1.29	65
1,977	0.11	30,174	1.63											10,026	0.54	66
2,408	0.16	18,600	1.25											2,863	0.19	67
3,831	0.13	33,503	1.15									19,401	0.67	15,535	0.53	68
3,400	0.13	40,108	1.57											6,228	0.24	69
9,637	0.33	45,974	1.56					1,456	0.05					23,262	0.79	70
2,763	0.47	6,200	1.06											1,964	0.33	71
480	0.06	7,984	1.05					380	0.05					892	0.12	72
540	0.05	13,139	1.15					303	0.03			2,500	0.22	2,004	0.18	73
1,042	0.37	8,257	2.97									2,505	0.90	1,000	0.36	74
2,436	0.15	20,339	1.23									1,215	0.07	2,847	0.17	75
4,788	0.15	65,268	2.11					1,981	0.06			10,366	0.33	13,005	0.42	76
1,405	0.12	19,097	1.58					574	0.05			1,320	0.11	2,602	0.22	77
3,442	0.11	58,084	1.82											25,320	0.79	78
1,215	0.08	20,766	1.31					241	0.02			7,710	0.49	5,215	0.33	79
9,000	0.37	52,242	2.16					1,454	0.06			324	0.01			80
5,153	0.20	30,154	1.19											11,320	0.45	81

[1] Population enumerated as of Apr. 15, 1910; decrease since 1900; no estimate made.

TABLE 6.—GOVERNMENTAL COST PAYMENTS OF

[For a text discussion

	COUNTY.	Population, estimated as of July 1, 1913.	GOVERNMENTAL COST PAYMENTS.		EXPENSES OF GENERAL DEPARTMENTS.									
					All general departments.		General government.		Protection to person and property.		Conservation of health and sanitation.		Highways.	
			Total.	Per capita.	Total.	Per capita.	Total.	Per capita.	Total.	Per capita.	Total.	Per capita.	Total.	Per capita.
	TEXAS.													
1	Total	4,171,997	$15,211,869	$3.65	$9,025,177	$2.16	$4,243,773	$1.02	$654,867	$0.16	$141,084	$0.03	$3,355,009	$0.80
2	Anderson	30,181	180,213	5.97	84,001	2.78	27,168	0.90	4,632	0.15	1,431	0.05	48,384	1.60
3	Andrews	1,264	8,139	6.44	6,557	5.19	5,510	4.36	496	0.39	.....	.....	.....	.....
4	Angelina	19,077	26,401	1.37	22,965	1.20	11,095	0.58	1,627	0.09	595	0.03	5,409	0.28
5	Aransas	2,232	15,151	6.79	13,351	5.98	10,746	4.81	160	0.07	.....	.....	2,295	1.03
6	Archer	7,830	23,391	2.99	22,202	2.84	10,806	1.38	476	0.06	481	0.06	8,918	1.14
7	Armstrong	3,161	61,198	19.36	9,840	3.11	7,276	2.30	139	0.04	72	0.02	1,811	0.57
8	Atascosa	10,932	108,982	9.97	28,616	2.62	11,163	1.02	1,862	0.17	307	0.03	13,730	1.26
9	Austin	[1] 17,699	137,505	7.77	39,455	2.23	12,991	0.73	1,604	0.09	376	0.02	21,522	1.22
10	Bandera	[1] 4,921	9,851	2.00	9,483	1.93	5,311	1.08	183	0.04	66	0.01	3,078	0.63
11	Bastrop	[1] 25,344	50,860	2.01	46,051	1.82	20,697	0.82	1,565	0.06	39	(2)	20,595	0.81
12	Baylor	10,151	30,967	3.05	21,997	2.17	14,193	1.40	140	0.01	116	0.01	7,369	0.73
13	Bee	13,509	69,922	5.18	36,262	2.68	17,912	1.33	3,078	0.23	682	0.05	12,610	0.93
14	Bell	50,371	113,087	2.25	85,653	1.70	40,073	0.80	7,561	0.15	560	0.01	30,058	0.60
15	Bexar	136,004	415,023	3.05	263,960	1.94	84,813	0.62	16,648	0.12	10	(2)	108,680	0.80
16	Blanco	[1] 4,311	10,732	2.49	10,133	2.35	5,106	1.18	170	0.04	.....	.....	4,754	1.10
17	Borden	1,584	10,233	6.46	7,611	4.80	3,872	2.44	533	0.34	.....	.....	2,686	1.70
18	Bosque	19,540	61,191	3.13	61,191	3.13	13,522	0.69	3,516	0.18	668	0.03	41,231	2.11
19	Bowie	37,475	71,562	1.91	55,788	1.49	27,071	0.72	3,902	0.10	827	0.02	22,426	0.60
20	Brazoria	[1] 13,299	85,777	6.45	50,984	3.83	18,250	1.37	2,771	0.21	538	0.04	25,751	1.94
21	Brazos	18,939	57,434	3.03	53,549	2.83	25,951	1.37	2,209	0.12	322	0.02	23,762	1.25
22	Brewster	6,151	26,467	4.30	18,865	3.07	10,198	1.66	4,032	0.66	873	0.14	3,091	0.50
23	Briscoe	2,458	13,590	5.53	11,590	4.72	10,010	4.07	380	0.15	.....	.....	1,081	0.44
24	Brooks	(3)	25,325	(4)	25,325	(4)	17,500	(4)	575	(4)	.....	.....	6,575	(4)
25	Brown	25,182	45,318	1.80	33,916	1.35	14,618	0.58	2,468	0.10	797	0.03	14,708	0.58
26	Burleson	18,791	63,265	3.37	51,765	2.75	27,756	1.48	2,595	0.14	302	0.02	20,520	1.09
27	Burnet	10,830	20,095	1.86	17,363	1.60	8,509	0.79	485	0.04	128	0.01	6,794	0.63
28	Caldwell	25,040	108,753	4.34	38,704	1.55	17,600	0.71	1,637	0.07	726	0.03	15,989	0.64
29	Calhoun	4,037	46,102	11.42	17,782	4.40	9,056	2.24	893	0.22	260	0.06	7,151	1.77
30	Callahan	14,340	21,967	1.53	15,655	1.09	8,499	0.59	1,658	0.12	247	0.02	4,497	0.31
31	Cameron	[5] 30,752	178,088	(4)	46,374	(4)	19,046	(4)	6,703	(4)	898	(4)	19,447	(4)
32	Camp	9,684	48,868	5.05	18,068	1.87	9,422	0.97	.....	.....	.....	.....	7,344	0.76
33	Carson	2,606	15,805	5.93	11,057	4.15	8,088	3.03	200	0.08	.....	.....	2,769	1.04
34	Cass	29,128	36,069	1.24	32,134	1.10	13,652	0.47	291	0.01	211	0.01	15,368	0.53
35	Castro	2,322	8,599	3.70	7,199	3.10	6,055	2.61	354	0.15	22	0.01	686	0.30
36	Chambers	4,620	45,088	9.76	14,129	3.06	8,460	1.83	244	0.05	.....	.....	3,876	0.84
37	Cherokee	30,300	36,575	1.21	31,460	1.04	9,152	0.30	2,426	0.08	170	0.01	18,062	0.60
38	Childress	11,942	27,453	2.30	17,672	1.48	11,550	0.97	110	0.01	1,264	0.11	4,371	0.37
39	Clay	19,582	39,398	2.01	37,231	1.90	12,454	0.64	401	0.02	375	0.02	20,656	1.05
40	Coke	7,381	15,518	2.10	13,154	1.78	6,649	0.90	518	0.07	1,373	0.19	4,394	0.60
41	Coleman	26,694	43,002	1.61	25,810	0.97	12,932	0.48	2,819	0.11	816	0.03	8,271	0.31
42	Collin	[1] 49,021	92,824	1.89	78,033	1.59	32,757	0.67	4,411	0.09	1,572	0.03	34,295	0.70
43	Collingsworth	6,521	16,549	2.54	13,567	2.08	8,852	1.36	63	0.01	28	(2)	4,345	0.67
44	Colorado	17,825	61,197	3.43	41,648	2.34	21,101	1.18	2,619	0.15	243	0.01	10,107	0.57
45	Comal	8,897	23,439	2.63	20,049	2.25	7,464	0.84	753	0.08	160	0.02	10,330	1.16
46	Comanche	28,544	54,224	1.90	40,121	1.41	20,961	0.73	4,446	0.16	419	0.01	10,991	0.39
47	Concho	8,352	16,454	1.97	14,461	1.73	8,804	1.05	1,112	0.13	136	0.02	3,990	0.48
48	Cooke	[1] 26,603	120,640	4.53	54,937	2.07	28,744	1.08	2,448	0.09	737	0.03	20,986	0.79
49	Coryell	21,832	50,691	2.32	49,367	2.26	17,452	0.80	2,003	0.09	300	0.01	26,118	1.20
50	Cottle	5,498	19,305	3.51	19,031	3.46	11,809	2.15	361	0.07	49	0.01	5,760	1.04
51	Crockett	[1] 1,296	15,393	11.88	12,547	9.68	6,244	4.82	2,328	1.80	286	0.22	3,366	2.60
52	Crosby	2,083	10,166	4.86	6,957	3.34	5,369	2.58	206	0.10	73	0.04	1,048	0.50
53	Culberson	(6)	37,015	(4)	6,072	(4)	3,975	(4)	396	(4)	.....	.....	1,597	(4)
54	Dallam	5,253	15,873	3.02	15,177	2.89	12,244	2.33	1,408	0.27	270	0.05	570	0.11
55	Dallas	152,975	898,700	5.87	521,281	3.41	184,537	1.21	29,967	0.20	8,026	0.05	281,515	1.84
56	Dawson	3,062	6,952	2.27	6,452	2.11	4,933	1.61	160	0.05	195	0.06	647	0.21
57	De Witt	24,212	68,435	2.83	37,032	1.53	19,036	0.79	2,182	0.09	880	0.04	12,876	0.53
58	Deaf Smith	4,948	22,405	4.53	16,042	3.24	12,025	2.43	1,907	0.39	97	0.02	1,391	0.28
59	Delta	[1] 14,566	40,351	2.77	22,497	1.54	11,761	0.81	794	0.05	236	0.02	8,476	0.58
60	Denton	32,212	84,278	2.62	54,146	1.68	18,853	0.59	9,973	0.31	3,264	0.10	19,126	0.59
61	Dickens	3,722	18,153	4.88	16,522	4.44	10,607	2.85	306	0.08	273	0.07	4,971	1.34
62	Dimmit	4,225	34,521	8.17	18,450	4.37	9,602	2.27	1,453	0.34	428	0.10	6,911	1.64
63	Donley	6,106	19,074	3.12	18,359	3.01	10,205	1.67	123	0.02	.....	.....	7,502	1.23
64	Duval	9,119	31,516	3.46	31,446	3.45	22,241	2.44	923	0.10	176	0.02	8,076	0.89
65	Eastland	25,192	46,770	1.86	41,310	1.64	19,757	0.78	6,281	0.25	1,309	0.05	9,819	0.39
66	Ector	1,437	12,277	8.54	9,248	6.44	5,598	3.90	334	0.23	1,291	0.90	1,528	1.06
67	Edwards	3,982	19,426	4.88	18,241	4.58	9,114	2.29	1,276	0.32	113	0.03	6,632	1.67
68	El Paso	[7] 61,603	298,445	(4)	159,337	(4)	90,467	(4)	19,918	(4)	2,838	(4)	18,160	(4)
69	Ellis	54,788	501,902	9.16	140,302	2.56	54,428	0.99	16,842	0.31	316	0.01	62,848	1.15
70	Erath	32,786	65,700	2.00	52,355	1.60	27,283	0.83	4,464	0.14	757	0.02	16,626	0.51
71	Falls	36,398	85,999	2.36	81,060	2.23	17,123	0.47	3,400	0.09	857	0.02	56,927	1.56

[1] Population enumerated as of Apr. 15, 1910; decrease since 1900; no estimate made.
[2] Less than one-half of 1 cent.
[3] Population not estimated; Brooks County organized in 1911 from parts of Hidalgo, Starr, and Zapata Counties.
[4] Per capita not computed.

COUNTIES, TOTAL AND PER CAPITA: 1913—Continued.

of this table, see page 74.]

EXPENSES OF GENERAL DEPARTMENTS—continued.										EXPENSES OF PUBLIC SERVICE ENTERPRISES.		INTEREST.		OUTLAYS.		
Charities, hospitals, and corrections.		Education.				Recreation.		Miscellaneous and general.								
		Schools.		Libraries.												
Total.	Per capita.	Total.	Per capita.	Total.	Per capita.	Total.	Per capita.	Total.	Per capita.	Total.	Per capita.	Total.	Per capita.	Total.	Per capita.	
TEXAS.																
$556,264	$0.13	$51,512	$0.01					$22,668	$0.01			$1,186,652	$0.28	$5,000,040	$1.20	1
1,786	0.06	600	0.02									542	0.02	95,670	3.17	2
13	0.01	30	0.02					508	0.40			400	0.32	1,182	0.94	3
4,179	0.22													3,496	0.18	4
150	0.07											1,800	0.81			5
1,004	0.13	517	0.07									1,189	0.15			6
237	0.07	305	0.10									2,708	0.86	48,650	15.39	7
874	0.08							680	0.06			2,383	0.22	77,983	7.13	8
2,372	0.13	500	0.03									9,196	0.52	88,854	5.02	9
780	0.16							65	0.01			274	0.06	94	0.02	10
3,113	0.12	42	(2)									2,059	0.08	2,750	0.11	11
179	0.02													8,970	0.88	12
1,317	0.10	568	0.04					95	0.01			4,674	0.35	28,986	2.15	13
7,236	0.14	159	(2)									4,434	0.09	23,000	0.46	14
52,851	0.39	479	(2)					479	(2)			56,475	0.42	94,588	0.70	15
103	0.02											599	0.14			16
37	0.02	45	0.03					438	0.28			820	0.52	1,802	1.14	17
1,939	0.10	315	0.02													18
1,052	0.03	510	0.01									12,704	0.34	3,070	0.08	19
3,314	0.25	400	0.03									9,569	0.72	25,224	1.90	20
1,261	0.07	44	(2)									1,650	0.09	2,235	0.12	21
671	0.11											576	0.09	7,026	1.14	22
		119	0.05											2,000	0.81	23
675	(4)															24
1,294	0.05	31	(2)									7,500	0.30	3,902	0.15	25
512	0.03	80	(2)									11,500	0.61			26
1,320	0.12	15	(2)					112	0.01			1,786	0.16	946	0.09	27
2,212	0.09	480	0.02									12,132	0.48	57,917	2.31	28
422	0.10											1,661	0.41	26,659	6.60	29
670	0.05	84	0.01									534	0.04	5,778	0.40	30
280	(4)											10,378	(4)	121,336	(4)	31
1,302	0.13											270	0.03	30,530	3.15	32
												2,748	1.03	2,000	0.75	33
2,597	0.09	15	(2)											3,935	0.14	34
		82	0.04									1,400	0.60			35
1,549	0.34											3,914	0.85	27,045	5.85	36
1,650	0.05													5,115	0.17	37
377	0.03											378	0.03	9,403	0.79	38
3,206	0.16	139	0.01									2,167	0.11			39
166	0.02	54	0.01									1,250	0.17	1,114	0.15	40
972	0.04											1,904	0.07	15,288	0.57	41
4,998	0.10											305	0.01	14,486	0.30	42
279	0.04													2,982	0.46	43
1,201	0.07	360	0.02					6,017	0.34			1,993	0.11	17,556	0.98	44
1,208	0.14							134	0.02			2,705	0.30	685	0.08	45
3,243	0.11	61	(2)									1,934	0.07	12,169	0.43	46
351	0.04	68	0.01									1,615	0.19	378	0.05	47
2,022	0.08											4,659	0.18	61,044	2.29	48
3,494	0.16											1,324	0.06			49
235	0.04	877	0.16									274	0.05			50
239	0.18	84	0.06									1,880	1.45	966	0.75	51
185	0.09	76	0.03											3,209	1.54	52
104	(4)											660	(4)	30,283	(4)	53
685	0.13											620	0.12	76	0.01	54
17,220	0.11	16	(2)									81,090	0.53	296,329	1.94	55
22	0.01							495	0.16			500	0.16			56
1,721	0.07	337	0.01									3,175	0.13	28,228	1.17	57
622	0.13											6,165	1.25	198	0.04	58
1,230	0.08											1,041	0.07	16,813	1.15	59
2,662	0.08	268	0.01									8,095	0.25	22,037	0.68	60
319	0.09	46	0.01									1,631	0.44			61
56	0.01											4,071	0.96	12,000	2.84	62
529	0.09											715	0.12			63
30	(2)													70	0.01	64
3,523	0.14	621	0.02									2,100	0.08	3,360	0.13	65
130	0.09							367	0.26			897	0.62	2,132	1.48	66
1,050	0.26							56	0.01			1,185	0.30			67
27,954	(4)											14,548	(4)	124,560	(4)	68
5,499	0.10	369	0.01									40,527	0.74	321,073	5.86	69
2,613	0.08	602	0.02									1,799	0.05	11,546	0.35	70
2,280	0.06	473	0.01									4,939	0.14			71

[5] Includes part of population of Willacy County, organized in 1911 from parts of Cameron and Hidalgo Counties.
[6] Population not estimated; Culberson County organized in 1911 from part of El Paso County.
[7] Includes population of Culberson County, organized in 1911 from part of El Paso County.

TABLE 6.—GOVERNMENTAL COST PAYMENTS OF

[For a text discussion

	COUNTY.	Population, estimated as of July 1, 1913.	GOVERNMENTAL COST PAYMENTS.		EXPENSES OF GENERAL DEPARTMENTS.									
					All general departments.		General government.		Protection to person and property.		Conservation of health and sanitation.		Highways.	
			Total.	Per capita.	Total.	Per capita.	Total.	Per capita.	Total.	Per capita.	Total.	Per capita.	Total.	Per capita.
	TEXAS—Continued.													
1	Fannin	[1] 44,801	$115,266	$2.57	$94,536	$2.11	$58,953	$1.32	$5,808	$0.13	$735	$0.02	$17,209	$0.38
2	Fayette	[1] 29,796	64,813	2.18	58,801	1.97	18,981	0.64	2,659	0.09	240	0.01	34,411	1.15
3	Fisher	15,485	36,043	2.33	17,569	1.13	10,194	0.66	220	0.01	432	0.03	5,448	0.35
4	Floyd	5,489	25,198	4.59	23,948	4.36	17,140	3.12	1,250	0.23	833	0.15	3,925	0.72
5	Foard	7,078	21,724	3.07	14,043	1.98	11,167	1.58	506	0.07	202	0.03	1,648	0.23
6	Fort Bend	18,698	148,739	7.95	48,755	2.61	17,681	0.95	3,669	0.20	442	0.02	26,153	1.40
7	Franklin	9,544	19,579	2.05	8,590	0.90	6,851	0.72	237	0.02	14	(2)	971	0.10
8	Freestone	21,092	45,011	2.13	44,336	2.10	21,913	1.04	578	0.03	855	0.04	17,782	0.84
9	Frio	10,420	32,849	3.15	27,076	2.60	10,424	1.00	973	0.09	223	0.02	14,720	1.41
10	Gaines	1,644	7,112	4.33	6,658	4.05	5,401	3.29	306	0.19	131	0.08	.....	.....
11	Galveston	44,596	370,087	8.30	112,767	2.53	72,479	1.63	19,156	0.43	1,200	0.03	4,022	0.09
12	Garza	2,583	12,860	4.98	11,941	4.62	7,445	2.88	1,339	0.52	6	(2)	2,820	1.09
13	Gillespie	9,843	24,246	2.46	22,903	2.33	8,342	0.85	443	0.05	293	0.03	11,607	1.18
14	Glasscock	1,421	9,658	6.80	7,123	5.02	3,817	2.69	622	0.44	.....	.....	2,358	1.66
15	Goliad	10,429	49,168	4.71	41,835	4.01	11,962	1.15	1,648	0.16	971	0.09	24,007	2.30
16	Gonzales	[1] 28,055	80,559	2.87	36,145	1.29	19,720	0.70	2,083	0.07	228	0.01	10,902	0.39
17	Gray	4,356	21,061	4.83	18,461	4.24	10,588	2.43	100	0.02	.....	.....	7,773	1.78
18	Grayson	66,754	523,816	7.85	129,892	1.95	58,877	0.88	10,637	0.16	1,061	0.02	52,482	0.79
19	Gregg	14,724	53,413	3.63	18,288	1.24	7,748	0.53	.....	.....	300	0.02	9,940	0.68
20	Grimes	[1] 21,205	38,201	1.80	37,617	1.77	13,919	0.66	2,314	0.11	360	0.02	18,176	0.86
21	Guadalupe	26,059	58,194	2.23	29,625	1.14	20,337	0.78	1,804	0.07	1,351	0.05	3,892	0.15
22	Hale	9,479	32,008	3.38	25,503	2.69	15,982	1.69	100	0.01	200	0.02	8,221	0.87
23	Hall	10,426	24,497	2.35	20,130	1.93	13,606	1.31	43	(2)	64	0.01	6,409	0.61
24	Hamilton	15,898	41,757	2.63	41,757	2.63	16,068	1.01	3,113	0.20	896	0.06	20,836	1.31
25	Hansford	1,184	4,562	3.85	4,157	3.51	3,657	3.09	500	0.42	.....	.....	.....	.....
26	Hardeman	13,675	33,718	2.47	22,777	1.67	15,107	1.10	854	0.06	131	0.01	3,760	0.28
27	Hardin	15,513	61,034	3.93	20,985	1.35	10,190	0.66	2,199	0.14	2,025	0.13	4,565	0.29
28	Harris	132,557	816,389	6.16	445,619	3.36	217,166	1.64	88,789	0.67	2,400	0.02	82,713	0.62
29	Harrison	38,986	72,926	1.87	63,986	1.64	32,316	0.83	.....	.....	.....	.....	29,389	0.75
30	Hartley	1,597	14,519	9.09	11,744	7.35	7,758	4.86	549	0.34	228	0.14	3,018	1.89
31	Haskell	20,671	33,788	1.63	24,044	1.16	16,038	0.77	3,249	0.16	1,837	0.09	2,056	0.10
32	Hays	15,965	48,375	3.03	39,970	2.50	15,292	0.96	715	0.04	920	0.06	20,568	1.29
33	Hemphill	3,935	24,966	6.34	21,145	5.37	16,169	4.11	506	0.13	500	0.13	3,470	0.88
34	Henderson	20,183	31,558	1.56	30,841	1.53	16,465	0.82	2,875	0.14	536	0.03	7,820	0.39
35	Hidalgo	[3] 15,966	41,900	(4)	32,400	(4)	19,500	(4)	4,900	(4)	.....	.....	7,500	(4)
36	Hill	48,516	92,846	1.91	81,756	1.69	21,814	0.45	8,379	0.17	924	0.02	44,058	0.91
37	Hood	10,288	25,008	2.43	21,955	2.13	12,125	1.18	1,420	0.14	1,129	0.11	5,583	0.54
38	Hopkins	32,040	46,475	1.45	30,813	0.96	19,070	0.60	1,670	0.05	717	0.02	6,397	0.20
39	Houston	30,900	152,123	4.92	32,794	1.06	20,451	0.66	2,404	0.08	.....	.....	5,810	0.19
40	Howard	10,945	127,626	11.66	20,864	1.91	11,404	1.04	1,169	0.11	193	0.02	6,535	0.60
41	Hunt	48,383	127,289	2.63	93,407	1.93	33,989	0.70	4,666	0.10	3,687	0.08	43,832	0.91
42	Hutchinson	1,082	6,043	5.59	6,043	5.59	3,668	3.39	1,775	1.64	.....	.....	.....	.....
43	Irion	1,425	12,537	8.80	10,993	7.71	5,418	3.80	1,151	0.81	174	0.12	3,845	2.70
44	Jack	12,335	48,485	3.93	29,066	2.36	12,159	0.99	3,214	0.26	495	0.04	11,700	0.95
45	Jackson	6,594	99,724	15.12	23,967	3.63	16,740	2.54	1,591	0.24	306	0.05	3,482	0.53
46	Jasper	16,230	42,983	2.65	42,983	2.65	18,906	1.16	.....	.....	1,000	0.06	21,277	1.31
47	Jeff Davis	1,849	14,596	7.89	10,401	5.63	7,324	3.96	1,294	0.70	200	0.11	1,054	0.57
48	Jefferson	45,960	241,133	5.25	148,811	3.24	84,080	1.83	.....	.....	6,027	0.13	55,404	1.21
49	Jim Wells	(5)	18,108	(4)	15,308	(4)	9,160	(4)	1,000	(4)	.....	.....	4,408	(4)
50	Johnson	34,669	96,046	2.77	94,988	2.72	27,864	0.80	4,013	0.12	338	0.01	60,567	1.75
51	Jones	29,902	60,420	2.02	42,501	1.42	24,222	0.81	4,741	0.16	3,094	0.10	8,852	0.30
52	Karnes	16,977	38,696	2.28	25,900	1.53	13,100	0.77	4,771	0.28	234	0.01	6,006	0.35
53	Kaufman	35,956	76,163	2.12	50,897	1.42	27,876	0.78	2,977	0.08	745	0.02	19,164	0.53
54	Kendall	4,652	12,374	2.66	11,379	2.45	5,962	1.28	278	0.06	73	0.02	4,602	0.99
55	Kent	3,225	15,381	4.77	9,185	2.85	7,422	2.30	117	0.04	.....	.....	1,646	0.51
56	Kerr	5,676	18,795	3.31	17,775	3.13	8,501	1.50	2,794	0.49	2	(2)	6,313	1.11
57	Kimble	3,507	11,049	3.15	9,719	2.77	5,469	1.56	1,333	0.38	172	0.05	2,232	0.64
58	King	914	7,752	8.48	7,512	8.22	5,229	5.72	428	0.47	.....	.....	1,855	2.03
59	Kinney	3,710	27,707	7.47	23,102	6.23	14,350	3.87	1,848	0.50	551	0.15	6,208	1.67
60	Knox	11,997	27,132	2.26	17,513	1.46	10,822	0.90	1,115	0.09	864	0.07	3,762	0.31
61	La Salle	5,541	27,059	4.88	24,792	4.47	7,628	1.38	748	0.13	.....	.....	15,962	2.88
62	Lamar	[1] 46,544	161,105	3.46	72,749	1.56	25,358	0.54	4,505	0.10	3,768	0.08	33,482	0.72
63	Lamb	705	5,801	8.23	4,801	6.81	3,743	5.31	58	0.08	5	0.01	945	1.34
64	Lampasas	9,826	36,451	3.71	29,598	3.01	10,223	1.04	1,271	0.13	603	0.06	15,704	1.60
65	Lavaca	[1] 26,418	44,230	1.67	29,564	1.12	16,860	0.64	1,286	0.05	271	0.01	8,370	0.32
66	Lee	[1] 13,132	37,713	2.87	36,753	2.80	16,934	1.29	1,023	0.08	120	0.01	15,452	1.18
67	Leon	[1] 16,583	33,843	2.04	30,515	1.84	17,442	1.05	463	0.03	131	0.01	12,058	0.73
68	Liberty	11,525	217,301	18.85	51,274	4.45	19,490	1.69	3,651	0.32	1,155	0.10	26,603	2.31
69	Limestone	35,286	63,901	1.81	61,776	1.75	17,001	0.48	3,190	0.09	2,366	0.07	38,439	1.09
70	Lipscomb	3,232	18,240	5.64	16,740	5.18	6,573	2.03	600	0.19	526	0.16	8,741	2.70
71	Live Oak	3,824	19,767	5.17	15,030	3.93	6,097	1.59	450	0.12	674	0.18	7,293	1.91
72	Llano	[1] 6,520	22,182	3.40	19,481	2.99	9,892	1.52	1,669	0.26	109	0.02	7,656	1.17
73	Loving	319	186	0.58	186	0.58	134	0.42	.....	.....	.....	.....	52	0.16
74	Lubbock	4,706	18,950	4.03	16,987	3.61	11,323	2.41	1,725	0.37	380	0.08	2,880	0.61
75	Lynn	2,263	8,630	3.81	7,904	3.49	5,307	2.35	299	0.13	26	0.01	856	0.38

[1] Population enumerated as of Apr. 15, 1910; decrease since 1900; no estimate made.
[2] Less than one-half of 1 cent.
[3] Includes part of population of Brooks County, organized in 1911 from parts of Hidalgo, Starr, and Zapata Counties. Also includes part of population of Willacy County, organized in 1911 from parts of Cameron and Hidalgo Counties.

COUNTIES, TOTAL AND PER CAPITA: 1913—Continued.

of this table, see page 74.]

EXPENSES OF GENERAL DEPARTMENTS—continued.										EXPENSES OF PUBLIC SERVICE ENTERPRISES.		INTEREST.		OUTLAYS.		
Charities, hospitals, and corrections.		Education.				Recreation.		Miscellaneous and general.								
		Schools.		Libraries.												
Total.	Per capita.	Total.	Per capita.	Total.	Per capita.	Total.	Per capita.	Total.	Per capita.	Total.	Per capita.	Total.	Per capita.	Total.	Per capita.	
TEXAS—Continued.																
$10,202	$0.23	$479	$0.01					$1,150	$0.03					$20,730	$0.46	1
2,010	0.07	500	0.02									$6,012	$0.20			2
319	0.02	46	(2)					910	0.06			4,046	0.26	14,428	0.93	3
500	0.09	300	0.05											1,250	0.23	4
487	0.07	33	(2)									3,906	0.55	3,775	0.53	5
360	0.02	450	0.02									16,934	0.91	83,050	4.44	6
517	0.05											6,930	0.73	4,059	0.43	7
1,862	0.09	1,346	0.06											675	0.03	8
736	0.07											1,900	0.18	3,873	0.37	9
95	0.06	44	0.03					681	0.41			120	0.07	334	0.20	10
15,910	0.36											102,549	2.30	154,771	3.47	11
63	0.02	22	0.01					246	0.10					919	0.36	12
1,634	0.17	515	0.05					69	0.01					1,343	0.14	13
								326	0.23			2,535	1.78			14
1,392	0.13	1,855	0.18									1,704	0.16	5,629	0.54	15
2,212	0.08	1,000	0.04									2,640	0.09	41,774	1.49	16
														2,600	0.00	17
6,517	0.10	318	(2)									33,724	0.51	360,200	5.40	18
300	0.02											125	0.01	35,000	2.38	19
2,473	0.12	375	0.02											584	0.03	20
1,904	0.07	337	0.01									10,460	0.40	18,109	0.69	21
1,000	0.11											5,505	0.58	1,000	0.11	22
8	(2)											3,021	0.29	1,346	0.13	23
626	0.04	218	0.01													24
												405	0.34			25
2,426	0.18	499	0.04									2,960	0.22	7,981	0.58	26
2,006	0.13											31,211	2.01	8,838	0.57	27
46,521	0.35	8,030	0.06									77,776	0.59	292,994	2.21	28
2,281	0.06											2,940	0.08	6,000	0.15	29
191	0.12													2,775	1.74	30
530	0.03	334	0.02									2,333	0.11	7,411	0.36	31
949	0.06	1,526	0.10									6,284	0.39	2,121	0.13	32
500	0.13											2,273	0.58	1,548	0.39	33
3,051	0.15	94	(2)											717	0.04	34
500	(4)											9,500	(4)			35
6,539	0.13	42	(2)									7,220	0.15	3,870	0.08	36
1,378	0.13	320	0.03									2,049	0.20	1,004	0.10	37
2,607	0.08	352	0.01									3,970	0.12	11,692	0.36	38
3,754	0.12	375	0.01									15,804	0.51	103,525	3.35	39
442	0.04	209	0.02					912	0.08			7,546	0.69	99,216	9.06	40
7,233	0.15											35	(2)	33,847	0.70	41
								600	0.55							42
348	0.24	57	0.04									380	0.27	1,164	0.82	43
1,200	0.10	298	0.02											19,419	1.57	44
1,848	0.28											9,017	1.37	66,740	10.12	45
1,800	0.11															46
529	0.29											2,546	1.38	1,649	0.89	47
3,300	0.07											42,222	0.92	50,100	1.09	48
740	(4)											2,800	(4)			49
2,106	0.06	100	(2)									1,058	0.03			50
1,174	0.04	418	0.01									7,591	0.25	10,328	0.35	51
1,766	0.10	23	(2)									373	0.02	12,423	0.73	52
135	(2)													25,266	0.70	53
464	0.10											350	0.08	645	0.14	54
												1,373	0.43	4,823	1.50	55
165	0.03											645	0.11	375	0.07	56
401	0.11	54	0.02					58	0.02			192	0.05	1,138	0.32	57
												240	0.26			58
45	0.01	100	0.03									3,003	0.81	1,602	0.43	59
525	0.04	425	0.04									1,360	0.11	8,259	0.69	60
454	0.08											2,142	0.39	125	0.02	61
5,171	0.11	465	0.01									8,775	0.19	79,581	1.71	62
50	0.07													1,000	1.42	63
1,492	0.15							305	0.03			1,538	0.16	5,315	0.54	64
1,777	0.07	1,000	0.04									3,450	0.13	11,216	0.42	65
3,224	0.25											960	0.07			66
46	(2)	375	0.02									3,328	0.20			67
375	0.03											4,250	0.37	161,777	14.04	68
725	0.02	55	(2)									2,125	0.06			69
300	0.09													1,500	0.46	70
216	0.06	300	0.08									765	0.20	3,972	1.04	71
155	0.02											1,723	0.26	978	0.15	72
																73
452	0.10							227	0.05			1,305	0.28	658	0.14	74
235	0.10	57	0.03					1,124	0.50					726	0.32	75

[4] Per capita not computed.
[5] Population not estimated; Jim Wells County organized in 1911 from part of Nueces County.

TABLE 6.—GOVERNMENTAL COST PAYMENTS OF

[For a text discussion

	COUNTY.	Population, estimated as of July 1, 1913.	GOVERNMENTAL COST PAYMENTS.		EXPENSES OF GENERAL DEPARTMENTS.									
					All general departments.		General government.		Protection to person and property.		Conservation of health and sanitation.		Highways.	
			Total.	Per capita.	Total.	Per capita.	Total.	Per capita.	Total.	Per capita.	Total.	Per capita.	Total.	Per capita.
	TEXAS—Continued.													
1	McCulloch	16,473	$109,753	$6.66	$21,092	$1.28	$13,874	$0.84	$1,793	$0.11	$11	(1)	$4,248	$0.26
2	McLennan	77,629	184,680	2.38	112,294	1.45	54,569	0.70	14,129	0.18	922	$0.01	34,137	0.44
3	McMullen	1,112	10,003	9.00	8,721	7.84	4,085	3.68	1,255	1.13	84	0.08	3,039	2.73
4	Madison	[2] 10,318	19,244	1.87	18,704	1.81	11,001	1.07	326	0.03	579	0.06	6,379	0.62
5	Marion	[2] 10,472	35,117	3.35	15,424	1.47	9,153	0.87	.....	.....	.....	.....	6,031	0.58
6	Martin	1,945	8,148	4.19	6,148	3.16	5,085	2.61	372	0.19	16	0.01	.....	.....
7	Mason	5,719	23,118	4.04	18,688	3.27	9,504	1.66	612	0.11	40	0.01	7,718	1.35
8	Matagorda	16,030	61,247	3.82	32,394	2.02	21,229	1.32	1,010	0.06	231	0.01	8,985	0.56
9	Maverick	5,504	25,177	4.57	23,543	4.28	14,573	2.65	2,111	0.38	465	0.08	5,068	0.92
10	Medina	15,245	26,257	1.72	23,459	1.54	10,526	0.69	2,732	0.18	458	0.03	9,109	0.60
11	Menard	2,933	7,493	2.55	6,698	2.28	4,031	1.37	377	0.13	64	0.02	1,901	0.65
12	Midland	4,023	13,831	3.44	12,701	3.16	10,106	2.51	578	0.14	342	0.09	583	0.14
13	Milam	[2] 36,780	54,022	1.47	49,161	1.34	12,406	0.34	6,448	0.18	293	0.01	28,498	0.77
14	Mills	10,292	20,164	1.96	20,164	1.96	13,140	1.28	335	0.03	1,266	0.12	4,414	0.43
15	Mitchell	10,939	54,993	5.03	30,354	2.77	11,655	1.07	711	0.07	102	0.01	17,588	1.61
16	Montague	25,228	60,452	2.40	25,176	1.00	17,309	0.69	873	0.03	470	0.02	4,729	0.19
17	Montgomery	[2] 15,679	60,758	3.88	36,674	2.34	18,603	1.19	5,800	0.37	1,737	0.11	6,139	0.39
18	Moore	674	5,969	8.86	5,619	8.34	4,688	6.96	300	0.45	100	0.15	531	0.79
19	Morris	11,100	12,722	1.14	12,722	1.14	9,506	0.85	.....	.....	.....	.....	2,716	0.24
20	Motley	2,766	18,177	6.57	15,353	5.55	11,884	4.30	498	0.18	.....	.....	2,971	1.07
21	Nacogdoches	28,297	56,277	1.99	40,197	1.42	24,082	0.85	3,438	0.12	350	0.01	11,027	0.39
22	Navarro	48,271	102,392	2.12	90,788	1.88	21,525	0.45	9,678	0.20	2,284	0.05	46,158	0.96
23	Newton	12,009	67,035	5.63	67,215	5.60	49,580	4.13	.....	.....	.....	.....	17,200	1.43
24	Nolan	15,048	95,923	6.37	27,590	1.83	13,390	0.89	1,387	0.09	390	0.03	10,787	0.72
25	Nueces	[3] 25,697	89,236	(4)	89,236	(4)	33,083	(4)	2,623	(4)	1,280	(4)	51,250	(4)
26	Ochiltree	2,036	7,039	3.46	6,939	3.41	6,216	3.05	300	0.15	.....	.....	423	0.21
27	Oldham	963	7,790	8.09	7,706	8.00	6,697	6.95	693	0.72	.....	.....	20	0.02
28	Orange	10,704	80,730	7.54	42,723	3.99	12,484	1.17	.....	.....	545	0.05	27,189	2.54
29	Palo Pinto	21,849	54,138	2.48	41,952	1.92	19,209	0.88	3,454	0.16	1,813	0.08	16,035	0.73
30	Panola	[2] 20,424	25,692	1.26	24,942	1.22	13,147	0.64	.....	.....	150	0.01	11,645	0.57
31	Parker	26,496	88,220	3.33	61,114	2.31	16,321	0.62	5,700	0.22	639	0.02	34,157	1.29
32	Parmer	2,050	18,503	9.03	13,345	6.51	9,784	4.77	2,124	1.04	347	0.17	703	0.37
33	Pecos	2,290	104,423	45.60	21,371	9.33	12,013	5.51	2,435	1.06	1,701	0.74	2,794	1.22
34	Polk	18,439	28,716	1.56	21,666	1.18	13,871	0.75	1,057	0.06	208	0.01	3,399	0.18
35	Potter	15,870	58,133	3.66	42,790	2.70	24,964	1.57	7,747	0.49	2,648	0.17	3,213	0.20
36	Presidio	5,720	23,383	4.09	16,993	2.97	11,351	1.98	2,416	0.42	490	0.09	2,172	0.38
37	Rains	7,000	18,573	2.65	15,558	2.22	11,683	1.66	544	0.08	177	0.03	2,326	0.33
38	Randall	4,074	17,706	4.35	12,535	3.08	8,900	2.20	893	0.22	149	0.04	1,993	0.49
39	Reagan	472	6,665	14.12	5,170	10.95	3,826	8.11	399	0.85	84	0.18	861	1.82
40	Red River	[2] 28,564	61,193	2.14	30,778	1.08	19,515	0.68	3,440	0.12	100	(1)	6,272	0.22
41	Reeves	5,218	26,176	5.02	18,914	3.62	12,794	2.45	2,914	0.56	1,061	0.20	2,056	0.39
42	Refugio	3,194	21,526	6.74	15,625	4.89	11,432	3.58	582	0.18	76	0.02	3,348	1.05
43	Roberts	1,056	12,906	12.22	11,694	11.07	8,174	7.74	300	0.28	.....	.....	3,140	2.97
44	Robertson	[2] 27,454	56,419	2.06	53,895	1.96	15,275	0.56	4,134	0.15	538	0.02	28,787	1.05
45	Rockwall	[2] 8,072	25,221	3.12	20,470	2.54	7,902	0.98	1,057	0.13	389	0.05	10,762	1.33
46	Runnels	25,886	35,605	1.38	27,671	1.07	15,972	0.62	1,540	0.06	335	0.01	8,848	0.34
47	Rusk	27,220	36,817	1.35	36,817	1.35	19,517	0.72	.....	.....	.....	.....	16,800	0.62
48	Sabine	9,291	26,508	2.85	26,508	2.85	17,119	1.84	.....	.....	128	0.01	8,216	0.88
49	San Augustine	12,182	45,356	3.72	45,356	3.72	26,810	2.20	.....	.....	196	0.02	16,840	1.38
50	San Jacinto	[2] 9,542	17,981	1.88	14,073	1.47	10,967	1.15	355	0.04	.....	.....	2,233	0.23
51	San Patricia	8,909	66,683	7.48	22,568	2.53	14,005	1.57	2,752	0.31	1,334	0.15	3,763	0.42
52	San Saba	12,439	37,518	3.02	26,602	2.14	13,617	1.09	3,593	0.29	261	0.02	7,399	0.59
53	Schleicher	2,339	10,578	4.52	9,920	4.24	5,243	2.24	1,107	0.47	33	0.01	3,389	1.45
54	Scurry	13,122	19,470	1.48	13,054	0.99	8,046	0.61	221	0.02	61	(1)	4,206	0.32
55	Shackelford	4,766	19,925	4.18	15,863	3.33	8,224	1.73	3,782	0.79	384	0.08	2,737	0.57
56	Shelby	28,361	42,626	1.50	38,624	1.36	17,878	0.63	.....	.....	300	0.01	19,876	0.70
57	Sherman	1,788	7,361	4.12	7,029	3.93	5,588	3.13	817	0.46	63	0.04	340	0.19
58	Smith	43,167	85,935	1.99	58,081	1.35	27,473	0.66	3,145	0.07	866	0.02	18,701	0.43
59	Somervell	4,070	10,166	2.50	8,685	2.13	4,467	1.10	795	0.20	26	0.01	2,080	0.51
60	Starr	[5] 13,696	11,891	(4)	11,491	(4)	5,460	(4)	650	(4)	2,848	(4)	1,042	(4)
61	Stephens	8,471	21,310	2.52	15,467	1.83	9,718	1.15	2,649	0.31	379	0.04	2,351	0.28
62	Sterling	1,612	23,382	14.50	11,675	7.24	6,565	4.04	1,188	0.74	.....	.....	3,936	2.44
63	Stonewall	6,337	39,043	6.16	13,968	2.20	11,500	1.81	308	0.05	334	0.05	1,826	0.29
64	Sutton	[2] 1,569	13,446	8.57	12,611	8.04	6,101	3.89	1,969	1.25	367	0.23	3,742	2.38
65	Swisher	4,917	16,072	3.27	11,049	2.25	8,487	1.73	300	0.06	111	0.02	1,619	0.33
66	Tarrant	126,829	767,149	6.05	301,721	2.38	123,107	0.97	17,212	0.14	4,711	0.04	78,651	0.62
67	Taylor	31,423	57,745	1.84	38,334	1.22	20,874	0.66	3,889	0.12	1,740	0.06	8,742	0.28
68	Terrell	1,581	15,822	10.01	12,103	7.66	7,147	4.52	2,578	1.63	855	0.54	1,325	0.84
69	Terry	1,936	7,195	3.72	6,031	3.12	4,500	2.32	27	0.01	5	(1)	1,109	0.57
70	Throckmorton	5,476	18,942	3.46	10,304	1.88	7,257	1.33	2,341	0.43	207	0.04	482	0.09
71	Titus	17,763	25,679	1.45	23,946	1.35	16,265	0.92	2,181	0.12	52	(1)	2,587	0.15
72	Tom Green	21,527	53,197	2.47	41,514	1.93	21,076	0.98	5,000	0.24	337	0.02	11,239	0.52
73	Travis	58,295	124,033	2.13	96,964	1.66	40,848	0.70	8,956	0.15	1,922	0.03	37,781	0.65
74	Trinity	13,349	21,001	1.62	17,024	1.28	11,782	0.88	815	0.06	150	0.01	2,877	0.22
75	Tyler	[2] 10,250	26,139	2.55	18,635	1.82	10,520	1.03	500	0.05	344	0.03	4,391	0.43

[1] Less than one-half of 1 cent.
[2] Population enumerated as of Apr. 15, 1910; decrease since 1900; no estimate made.
[3] Includes population of Jim Wells County, organized in 1911 from part of Nueces County.

COUNTIES, TOTAL AND PER CAPITA: 1913—Continued.

of this table, see page 74.]

EXPENSES OF GENERAL DEPARTMENTS—continued.										EXPENSES OF PUBLIC SERVICE ENTERPRISES.		INTEREST.		OUTLAYS.		
Charities, hospitals, and corrections.		Education.				Recreation.		Miscellaneous and general.								
		Schools.		Libraries.												
Total.	Per capita.	Total.	Per capita.	Total.	Per capita.	Total.	Per capita.	Total.	Per capita.	Total.	Per capita.	Total.	Per capita.	Total.	Per capita.	
TEXAS—Continued.																
$1,092	$0.07							$74	(1)			$6,730	$0.41	$81,931	$4.97	1
7,541	0.10	$293	(1)					673	$0.01			5,636	0.07	66,750	0.86	2
248	0.22											200	0.18	1,082	0.97	3
419	0.04											540	0.05			4
240	0.02											10,003	0.96	9,690	0.93	5
278	0.14							397	0.20			2,000	1.03			6
332	0.06	447	$0.08					45	0.01			2,178	0.38	2,242	0.39	7
939	0.06											8,850	0.55	20,003	1.25	8
1,326	0.24											1,634	0.30			9
634	0.04											900	0.06	1,898	0.12	10
217	0.07	6	(1)					102	0.03			670	0.23	125	0.04	11
302	0.08	168	0.04					622	0.15			1,130	0.28			12
1,476	0.04	40	(1)									4,861	0.13			13
958	0.09	51	(1)													14
187	0.02							111	0.01			2,991	0.27	21,648	1.98	15
1,795	0.07													35,276	1.40	16
3,895	0.25	500	0.03									743	0.05	23,341	1.49	17
														350	0.52	18
500	0.04															19
												2,824	1.02			20
1,300	0.05											4,505	0.16	11,575	0.41	21
11,143	0.23											11,604	0.24			22
435	0.04											420	0.03			23
339	0.02	373	0.02					924	0.06			8,865	0.59	59,468	3.95	24
1,000	(4)															25
														100	0.05	26
296	0.31													84	0.09	27
2,505	0.23											7,774	0.73	30,233	2.82	28
1,441	0.07											3,513	0.16	8,673	0.40	29
												750	0.04			30
3,268	0.12	1,029	0.04									3,473	0.13	23,633	0.89	31
327	0.16													5,158	2.52	32
1,828	0.80													83,052	36.27	33
2,696	0.15	375	0.02											7,050	0.38	34
3,815	0.24							403	0.03			3,700	0.23	11,643	0.73	35
564	0.10											809	0.14	5,581	0.98	36
238	0.03	600	0.09											3,035	0.43	37
520	0.13							20	(1)			2,798	0.69	2,373	0.58	38
												1,000	2.12	495	1.05	39
801	0.03	400	0.01					250	0.01					30,415	1.06	40
89	0.02											1,710	0.33	5,552	1.06	41
187	0.06													5,901	1.85	42
80	0.08													1,212	1.15	43
4,824	0.18	337	0.01									2,524	0.09			44
360	0.04													4,751	0.59	45
976	0.04											3,583	0.14	4,351	0.17	46
500	0.02															47
1,045	0.11															48
1,510	0.12															49
143	0.01	375	0.04									475	0.05	3,433	0.36	50
314	0.04	400	0.04									6,200	0.70	37,915	4.26	51
1,519	0.12	39	(1)					174	0.01			4,228	0.34	6,688	0.54	52
133	0.06	15	0.01									180	0.08	478	0.20	53
142	0.01							378	0.03			3,893	0.30	2,523	0.19	54
646	0.14	14	(1)					76	0.02			1,336	0.28	2,726	0.57	55
570	0.02											1,603	0.06	2,399	0.08	56
221	0.12											67	0.04	265	0.15	57
6,896	0.16	1,000	0.02									8,557	0.20	19,297	0.45	58
1,317	0.32											1,481	0.36			59
491	(4)							1,000	(4)			400	(4)			60
370	0.04											1,349	0.16	4,494	0.53	61
46	0.03											1,380	0.86	10,327	6.41	62
												5,775	0.91	19,300	3.05	63
428	0.27	4	(1)									770	0.49	65	0.04	64
532	0.11											2,700	0.55	2,323	0.47	65
77,404	0.61	636	0.01									85,992	0.68	379,436	2.99	66
2,674	0.09	415	0.01									178	0.01	19,233	0.61	67
198	0.13											1,106	0.70	2,613	1.65	68
35	0.02	84	0.04					271	0.14					1,164	0.60	69
2	(1)	15	(1)									964	0.17	7,674	1.40	70
1,841	0.10	1,020	0.06											1,733	0.10	71
3,201	0.15	601	0.03									2,128	0.10	9,555	0.44	72
6,217	0.11	933	0.02					307	0.01			24,095	0.41	2,974	0.05	73
800	0.06	600	0.04											4,577	0.34	74
2,880	0.28											72	0.01	7,432	0.73	75

[4] Per capita not computed.
[5] Includes part of population of Brooks County, organized in 1911 from parts of Hidalgo, Starr, and Zapata Counties.

TABLE 6.—GOVERNMENTAL COST PAYMENTS OF

[For a text discussion

	COUNTY.	Population, estimated as of July 1, 1913.	GOVERNMENTAL COST PAYMENTS.		EXPENSES OF GENERAL DEPARTMENTS.									
					All general departments.		General government.		Protection to person and property.		Conservation of health and sanitation.		Highways.	
			Total.	Per capita.	Total.	Per capita.	Total.	Per capita.	Total.	Per capita.	Total.	Per capita.	Total.	Per capita.
	TEXAS—Continued.													
1	Upshur	21,160	$28,287	$1.34	$26,972	$1.27	$17,241	$0.81					$9,031	$0.43
2	Upton	647	5,732	8.86	4,975	7.69	3,864	5.97	$816	$1.26	$63	$0.10	120	0.19
3	Uvalde	13,373	40,131	3.00	40,071	3.00	10,204	0.76	949	0.07	55	(1)	26,400	1.97
4	Valverde	9,701	35,299	3.64	22,911	2.36	13,737	1.42	1,660	0.17	727	0.07	6,267	0.65
5	Van Zandt	25,706	46,196	1.80	29,249	1.14	19,758	0.77	814	0.03	277	0.01	5,564	0.22
6	Victoria	15,415	176,311	11.44	68,713	4.46	22,123	1.44	3,788	0.25	969	0.06	39,955	2.59
7	Walker	16,141	24,718	1.53	17,942	1.11	11,327	0.70	764	0.05	186	0.01	4,262	0.26
8	Waller	[2] 12,138	28,965	2.39	26,218	2.16	13,399	1.10	877	0.07	106	0.01	10,906	0.90
9	Ward	2,694	13,586	5.04	10,348	3.84	6,877	2.55	1,063	0.39	547	0.20	1,478	0.55
10	Washington	[2] 25,561	58,555	2 29	58,555	2.29	15,086	0.59	618	0.02	300	0.01	39,941	1.56
11	Webb	22,715	46,862	2.06	46,444	2.04	23,769	1.05	7,000	0.31	660	0.03	14,895	0.66
12	Wharton	22,480	72,879	3.24	67,906	3.02	17,831	0.79	2,847	0.13	406	0.02	43,626	1.94
13	Wheeler	6,760	20,160	2.98	18,707	2.77	9,481	1.40	259	0.04	8	(1)	8,274	1.22
14	Wichita	19,435	65,915	3.39	35,911	1.85	21,334	1.10	6,451	0.33	787	0.04	3,762	0.19
15	Wilbarger	14,028	46,396	3.31	23,727	1.69	14,721	1.05	1,901	0.14	588	0.04	5,151	0.37
16	Willacy	(3)	9,289	(4)	9,289	(4)	2,685	(4)					6,604	(4)
17	Williamson	43,577	172,814	3.97	112,618	2.58	18,824	0.43	3,962	0.09	294	0.01	83,535	1.92
18	Wilson	18,074	51,936	2.87	33,159	1.83	11,203	0.62			157	0.01	18,049	1.00
19	Winkler	564	4,221	7.48	3,294	5.84	2,773	4.92	56	0.10				
20	Wise	[2] 26,450	63,104	2.39	47,399	1.79	20,098	0.76	3,185	0.12	668	0.03	20,329	0.77
21	Wood	24,186	47,917	1.98	35,446	1.47	15,287	0.63	1,520	0.06	933	0.04	17,053	0.71
22	Yoakum	788	6,520	8.27	5,873	7.45	4,601	5.84	69	0.09			839	1.06
23	Young	15,967	43,041	2.70	26,858	1.68	16,141	1.01	3,741	0.23	778	0.05	5,620	0.35
24	Zapata	[2 5] 3,809	7,236	(4)	6,046	(4)	4,361	(4)	469	(4)	7	(4)	459	(4)
25	Zavalla	2,245	21,602	9.62	11,935	5.31	7,639	3.40	955	0.43			3,341	1.49
	UTAH.													
26	Total	404,735	$2,401,194	$5.93	$1,992,342	$4.92	$610,382	$1.51	$123,597	$0.31	$20,342	$0.05	$520,983	$1.29
27	Beaver	5,075	28,241	5.56	16,033	3.16	9,522	1.88	1,473	0.29	827	0.16	1,409	0.28
28	Boxelder	15,156	219,664	14.49	122,104	8.06	30,602	2.02	13,985	0.92	1,456	0.10	25,503	1.69
29	Cache	24,661	107,571	4.36	79,487	3.22	28,053	1.14	4,027	0.16	1,469	0.06	22,536	0.91
30	Carbon	9,799	95,419	9.74	88,385	9.02	26,333	2.69	4,640	0.47	884	0.09	9,352	0.95
31	Davis	10,904	80,807	7.41	65,181	5.98	12,308	1.13	1,726	0.16	488	0.04	29,992	2.75
32	Emery	7,430	39,221	5.28	37,471	5.04	14,676	1.98	1,617	0.22	642	0.09	15,313	2.06
33	Garfield	3,744	9,735	2.00	9,375	2.50	4,388	1.17	225	0.06	179	0.05	1,777	0.47
34	Grand	1,740	40,431	23.24	26,245	15.08	7,531	4.33	997	0.57	24	0.01	7,425	4.27
35	Iron	4,059	17,510	4.31	17,409	4.30	5,944	1.46	1,449	0.36	178	0.04	3,603	0.89
36	Juab	10,903	42,608	3.91	42,608	3.91	18,767	1.72	4,068	0.37	370	0.03	3,161	0.29
37	Kane	[2] 1,652	7,738	4.68	7,510	4.55	2,476	1.50	659	0.40	56	0.03	1,646	1.00
38	Millard	6,260	26,969	4.31	26,854	4.29	9,940	1.59	2,181	0.35	358	0.06	3,062	0.49
39	Morgan	2,603	15,973	6.14	14,920	5.73	4,283	1.65	448	0.17	59	0.02	3,398	1.31
40	Piute	[2] 1,734	9,974	5.75	9,494	5.48	3,691	2.13	403	0.23	112	0.06	2,252	1.30
41	Rich	[2] 1,883	18,148	9.64	17,758	9.43	3,891	2.07	561	0.30	76	0.04	8,761	4.65
42	Salt Lake	148,874	836,192	5.62	679,717	4.57	213,410	1.43	54,790	0.37	6,316	0.04	127,030	0.85
43	San Juan	2,818	12,481	4.43	12,430	4.41	3,532	1.25	735	0.26	87	0.03	4,183	1.48
44	Sanpete	16,830	71,692	4.26	54,833	3.26	20,967	1.25	2,332	0.14	825	0.05	14,716	0.87
45	Sevier	10,206	80,201	7.86	58,818	5.76	14,841	1.45	1,468	0.14	660	0.06	19,085	1.87
46	Summit	[2] 8,200	88,243	10.76	72,532	8.85	18,833	2.30	2,819	0.34	821	0.10	29,387	3.58
47	Tooele	8,107	46,902	5.79	45,967	5.67	17,671	2.18	3,324	0.41	726	0.09	7,500	0.93
48	Uinta	7,243	47,189	6.51	38,770	5.35	12,620	1.74	1,178	0.16	605	0.08	13,199	1.82
49	Utah	39,723	160,774	4.05	158,172	3.98	43,352	1.09	8,682	0.22	1,308	0.03	52,449	1.32
50	Wasatch	10,277	42,714	4.16	42,573	4.14	13,080	1.27	1,105	0.11	705	0.07	12,433	1.21
51	Washington	5,287	18,002	3.42	18,047	3.41	4,546	0.86	839	0.16	192	0.04	5,613	1.06
52	Wayne	[2] 1,749	13,447	7.68	12,809	7.32	2,759	1.58	174	0.10	79	0.05	8,055	4.60
53	Weber	38,407	223,288	5.81	216,780	5.64	62,366	1.62	7,692	0.20	840	0.02	88,083	2.29
	VERMONT.													
54	Total	359,957	$45,890	$0.13	$24,908	$0.07	$22,323	$0.06	$2,465	$0.01			$120	(1)
55	Addison	[2] 20,010	1,920	0.10	1,783	0.09	1,527	0.08	256	0.01				
56	Bennington	[2] 21,378	1,881	0.09	1,879	0.09	1,712	0.08	167	0.01				
57	Caledonia	26,567	2,355	0.09	1,994	0.08	1,520	0.06	474	0.02				
58	Chittenden	43,371	3,255	0.08	3,130	0.07	2,661	0.06	469	0.01				
59	Essex	[2] 7,384	404	0.05	383	0.05	206	0.03	177	0.02				
60	Franklin	[2] 29,866	5,863	0.20	1,992	0.07	1,479	0.05	393	0.01			120	(1)
61	Grand Isle	[2] 3,761	297	0.08	226	0.06	226	0.06						
62	Lamoille	12,681	17,339	1.37	1,251	0.10	1,136	0.09	115	0.01				
63	Orange	[2] 18,703	1,468	0.08	1,468	0.08	1,436	0.08	32	(1)				
64	Orleans	23,764	1,933	0.08	1,648	0.07	1,266	0.05	382	0.02				
65	Rutland	49,415	2,449	0.05	2,449	0.05	2,449	0.05						
66	Washington	43,358	3,560	0.08	3,539	0.08	3,539	0.08						
67	Windham	27,019	1,854	0.07	1,854	0.07	1,854	0.07						
68	Windsor	34,153	1,312	0.04	1,312	0.04	1,312	0.04						

[1] Less than one-half of 1 cent. [2] Population enumerated as of Apr. 15, 1910; decrease since 1900; no estimate made.
[3] Population not estimated; Willacy County organized in 1911 from parts of Cameron and Hidalgo Counties.

COUNTIES, TOTAL AND PER CAPITA: 1913—Continued.

of this table, see page 74.]

EXPENSES OF GENERAL DEPARTMENTS—continued.										EXPENSES OF PUBLIC SERVICE ENTERPRISES.		INTEREST.		OUTLAYS.		
Charities, hospitals, and corrections.		Education.				Recreation.		Miscellaneous and general.								
		Schools.		Libraries.												
Total.	Per capita.	Total.	Per capita.	Total.	Per capita.	Total.	Per capita.	Total.	Per capita.	Total.	Per capita.	Total.	Per capita.	Total.	Per capita.	
TEXAS—Continued.																
$700	$0.03											$1,315	$0.06			1
112	0.17													$757	$1.17	2
1,551	0.12	$912	$0.07									60	(1)			3
490	0.05	30	(1)									540	0.06	11,848	1.22	4
2,836	0.11											3,930	0.15	13,017	0.51	5
1,428	0.09	450	0.03									4,521	0.29	103,077	6.69	6
603	0.04	800	0.05											6,776	0.42	7
930	0.08											2,747	0.23			8
383	0.14											1,020	0.38	2,218	0.82	9
1,755	0.07	855	0.03													10
120	0.01											418	0.02			11
2,746	0.12	450	0.02									4,973	0.22			12
162	0.02	523	0.08									1,453	0.21			13
3,216	0.17	361	0.02									2,394	0.12	27,610	1.42	14
928	0.07	438	0.03									3,849	0.27	18,820	1.34	15
																16
5,975	0.14	28	(1)									40,664	0.93	19,532	0.45	17
2,173	0.12	1,577	0.09											18,777	1.04	18
								$465	$0.82			300	0.53	627	1.11	19
2,786	0.11	333	0.01									4,285	0.16	11,420	0.43	20
653	0.03											4,920	0.20	7,551	0.31	21
24	0.03	18	0.02					322	0.41			300	0.38	347	0.44	22
578	0.04											1,827	0.11	14,356	0.90	23
		750	(4)									1,190	(4)			24
												2,150	0.96	7,517	3.35	25
UTAH.																
$166,781	$0.41	$528,739	$1.31					$21,518	$0.05	$9,190	$0.02	$54,579	$0.13	$345,083	$0.85	26
1,503	0.30	671	0.13					628	0.12					12,208	2.41	27
3,074	0.20	43,610	2.88					3,814	0.25			6,633	0.44	90,927	6.00	28
9,049	0.37	12,490	0.51					1,863	0.08			2,037	0.08	26,047	1.06	29
2,302	0.23	44,624	4.55					250	0.03			7,034	0.72			30
1,811	0.17	18,000	1.65					856	0.08					15,626	1.43	31
731	0.10	4,492	0.60									1,750	0.24			32
335	0.09	1,967	0.53					504	0.13			360	0.10			33
758	0.44	9,303	5.35					207	0.12	600	0.34	1,082	0.62	12,504	7.19	34
594	0.15	4,863	1.20					838	0.21			41	0.01			35
3,019	0.28	12,104	1.11					1,119	0.10							36
164	0.10	2,432	1.47					77	0.05			22	0.01	206	0.12	37
873	0.14	9,198	1.47					1,242	0.20					115	0.02	38
892	0.33	5,328	2.05					542	0.21			225	0.09	828	0.32	39
604	0.35	2,432	1.40									280	0.16	200	0.12	40
20	0.01	4,449	2.36											390	0.21	41
73,109	0.49	205,062	1.38							8,590	0.06	25,825	0.17	122,060	0.82	42
507	0.18	3,386	1.20									51	0.02			43
5,311	0.32	10,432	0.62					250	0.01					16,859	1.00	44
3,634	0.36	17,273	1.69					1,857	0.18			325	0.03	21,058	2.06	45
8,227	1.00	11,251	1.37					1,194	0.15			254	0.03	15,457	1.88	46
6,306	0.78	10,440	1.29											935	0.12	47
2,663	0.37	8,505	1.17									2,040	0.28	6,379	0.88	48
18,558	0.47	29,961	0.75					3,862	0.10					2,602	0.07	49
1,727	0.17	12,197	1.19					1,326	0.13					141	0.01	50
331	0.06	6,435	1.22					91	0.02			15	(1)			51
5	(1)	1,386	0.79					351	0.20			97	0.06	541	0.31	52
20,704	0.54	36,448	0.95					647	0.02			6,508	0.17			53
VERMONT.																
												$247	(1)	$20,735	$0.06	54
												19	(1)	118	0.01	55
												2	(1)			56
														361	0.01	57
														125	(1)	58
												21	(1)			59
														3,871	0.13	60
														71	0.02	61
												184	$0.01	15,904	1.25	62
																63
														285	0.01	64
																65
												21	(1)			66
																67
																68

[4] Per capita not computed.
[5] Includes part of population of Brooks County, organized in 1911 from parts of Hidalgo, Starr, and Zapata Counties.

TABLE 6.—GOVERNMENTAL COST PAYMENTS OF

[For a text discussion

	COUNTY.	Population, estimated as of July 1, 1913.	GOVERNMENTAL COST PAYMENTS.		EXPENSES OF GENERAL DEPARTMENTS.									
					All general departments.		General government.		Protection to person and property.		Conservation of health and sanitation.		Highways.	
			Total.	Per capita.	Total.	Per capita.	Total.	Per capita.	Total.	Per capita.	Total.	Per capita.	Total.	Per capita.
	VIRGINIA.													
1	Total	1,674,340	$3,564,669	$2.13	$2,372,551	$1.42	$798,214	$0.48	$82,642	$0.05	$35,839	$0.02	$1,192,122	$0.71
2	Accomac	37,976	24,779	0.65	15,427	0.41	1,831	0.05	511	0.01	134	(1)	9,566	0.25
3	Albemarle	30,325	72,639	2.40	68,109	2.25	36,967	1.22	3,100	0.10	200	0.01	24,602	0.81
4	Alexandria	11,467	61,656	5.38	14,345	1.25	10,024	0.87	1,113	0.10	499	0.04	83	0.01
5	Alleghany	14,636	40,492	2.77	21,720	1.48	10,287	0.70	1,342	0.09	710	0.05	3,926	0.27
6	Amelia	[2] 8,720	26,320	3.02	18,549	2.13	6,747	0.77	651	0.07	419	0.05	9,034	1.04
7	Amherst	19,280	59,122	3.07	29,121	1.51	18,184	0.94	611	0.03	403	0.02	7,811	0.41
8	Appomattox	[2] 8,904	20,773	2.33	13,595	1.53	3,874	0.44	481	0.05	5	(1)	5,531	0.62
9	Augusta	33,004	56,966	1.73	45,049	1.36	15,613	0.47	2,172	0.07	599	0.02	22,092	0.67
10	Bath	6,844	25,723	3.76	16,376	2.39	5,157	0.75	610	0.09	40	0.01	9,672	1.41
11	Bedford	[2] 29,549	58,125	1.97	37,043	1.25	8,473	0.29	1,352	0.05	1,067	0.04	23,124	0.78
12	Bland	[2] 5,154	16,087	3.12	13,450	2.61	3,091	0.60	114	0.02	29	0.01	9,448	1.83
13	Botetourt	17,911	42,629	2.38	29,182	1.63	6,476	0.36	195	0.01	350	0.02	20,651	1.15
14	Brunswick	19,579	56,314	2.88	40,563	2.07	7,735	0.40	1,048	0.05	337	0.02	28,483	1.45
15	Buchanan	13,192	14,719	1.12	12,235	0.93	5,385	0.41	.....	.....	.....	.....	5,291	0.40
16	Buckingham	[2] 15,204	15,565	1.02	13,554	0.89	4,751	0.31	321	0.02	81	0.01	6,230	0.41
17	Campbell	24,638	70,788	2.87	30,546	1.24	10,280	0.42	754	0.03	180	0.01	13,481	0.55
18	Caroline	[2] 16,596	31,717	1.91	25,940	1.56	4,884	0.29	135	0.01	169	0.01	19,416	1.17
19	Carroll	21,704	21,318	0.98	19,856	0.91	5,067	0.23	583	0.03	245	0.01	10,609	0.49
20	Charles City	5,322	12,021	2.26	12,021	2.26	4,022	0.76	53	0.01	.....	.....	6,986	1.31
21	Charlotte	15,928	23,773	1.49	13,508	0.85	5,032	0.32	.....	.....	40	(1)	6,631	0.42
22	Chesterfield	22,109	62,587	2.83	47,327	2.14	10,100	0.46	3,340	0.15	983	0.04	28,752	1.30
23	Clarke	[2] 7,468	25,674	3.44	9,301	1.25	5,081	0.68	583	0.08	34	(1)	1,023	0.14
24	Craig	4,847	11,488	2.37	9,788	2.02	3,349	0.69	628	0.13	18	(1)	4,905	1.01
25	Culpeper	[2] 13,472	32,440	2.41	13,203	0.98	8,115	0.60	976	0.07	377	0.03	1,436	0.11
26	Cumberland	9,260	17,301	1.87	12,874	1.39	5,239	0.57	349	0.04	359	0.04	5,482	0.59
27	Dickenson	9,672	15,375	1.59	15,375	1.59	6,010	0.62	106	0.01	186	0.02	7,766	0.80
28	Dinwiddie	15,463	33,322	2.15	24,540	1.59	5,940	0.38	105	0.01	325	0.02	16,020	1.04
29	Elizabeth City	21,797	36,449	1.67	20,856	0.96	9,506	0.44	845	0.04	1,860	0.09	6,100	0.28
30	Essex	[2] 9,105	20,106	2.21	12,246	1.34	7,514	0.83	336	0.04	.....	.....	2,940	0.32
31	Fairfax	21,172	47,429	2.24	38,447	1.82	9,371	0.44	768	0.04	.....	.....	23,114	1.09
32	Fauquier	[2] 22,526	57,778	2.56	8,093	0.36	3,148	0.14	1,733	0.08	.....	.....	.....	.....
33	Floyd	[2] 14,092	15,849	1.12	13,454	0.95	4,404	0.31	305	0.02	449	0.03	6,776	0.48
34	Fluvanna	[2] 8,323	14,636	1.76	10,957	1.32	5,258	0.63	66	0.01	50	0.01	3,445	0.41
35	Franklin	26,651	40,664	1.53	26,273	0.99	7,937	0.30	789	0.03	1,096	0.04	14,876	0.56
36	Frederick	[2] 12,787	18,954	1.48	18,777	1.47	5,643	0.44	844	0.07	.....	.....	9,914	0.78
37	Giles	11,894	22,349	1.88	20,549	1.73	3,589	0.30	225	0.02	40	(1)	14,645	1.23
38	Gloucester	[2] 12,477	13,800	1.11	12,300	0.99	5,554	0.45	341	0.03	40	(1)	4,690	0.38
39	Goochland	[2] 9,237	16,742	1.81	14,026	1.52	4,776	0.52	100	0.01	39	(1)	6,432	0.70
40	Grayson	20,832	26,942	1.29	22,127	1.06	6,868	0.33	343	0.02	.....	.....	12,240	0.59
41	Greene	7,172	7,923	1.10	7,887	1.10	3,760	0.52	182	0.03	871	0.12	3,074	0.43
42	Greensville	12,583	32,673	2.60	18,583	1.48	6,989	0.56	458	0.04	556	0.04	8,828	0.70
43	Halifax	40,968	85,178	2.08	38,439	0.94	12,726	0.31	970	0.02	960	0.02	19,819	0.48
44	Hanover	[2] 17,200	40,676	2.36	37,176	2.16	9,645	0.56	75	(1)	.....	.....	25,642	1.49
45	Henrico	26,405	81,034	3.07	66,725	2.53	20,939	0.79	5,360	0.20	86	(1)	37,669	1.43
46	Henry	[2] 18,459	31,887	1.73	20,247	1.10	6,759	0.37	799	0.04	508	0.03	8,430	0.46
47	Highland	[2] 5,317	19,841	3.73	13,917	2.62	3,048	0.57	375	0.07	57	0.01	10,206	1.92
48	Isle of Wight	15,523	27,794	1.79	17,111	1.10	6,927	0.45	152	0.01	127	0.01	7,508	0.48
49	James City	6,534	11,625	1.78	11,625	1.78	7,192	1.10	53	0.01	79	0.01	3,707	0.57
50	King and Queen	9,676	11,696	1.21	11,696	1.21	5,718	0.59	1,886	0.19	47	(1)	2,612	0.27
51	King George	[2] 6,378	11,660	1.83	8,871	1.39	3,018	0.47	218	0.03	265	0.04	4,024	0.63
52	King William	8,601	18,646	2.17	8,723	1.01	4,757	0.55	446	0.05	7	(1)	2,518	0.29
53	Lancaster	10,012	16,574	1.66	13,360	1.33	6,988	0.70	132	0.01	456	0.05	4,584	0.46
54	Lee	25,133	49,496	1.97	17,476	0.70	9,099	0.36	287	0.01	23	(1)	5,744	0.23
55	Loudoun	[2] 21,167	35,177	1.66	32,726	1.55	6,671	0.32	2,203	0.10	87	(1)	17,946	0.85
56	Louisa	16,597	43,121	2.60	42,621	2.57	13,614	0.82	1,066	0.06	650	0.04	24,574	1.48
57	Lunenburg	13,128	20,889	1.59	16,415	1.25	6,062	0.46	458	0.03	326	0.02	7,168	0.55
58	Madison	[2] 10,055	16,887	1.68	15,387	1.53	4,056	0.40	465	0.05	.....	.....	9,966	0.99
59	Mathews	9,143	8,194	0.90	7,020	0.77	3,723	0.41	4	(1)	31	(1)	3,192	0.35
60	Mecklenburg	29,736	176,504	5.94	74,739	2.51	9,736	0.33	633	0.02	675	0.02	61,736	2.08
61	Middlesex	9,057	10,100	1.12	5,475	0.60	3,147	0.35	27	(1)	196	0.02	1,266	0.14
62	Montgomery	17,727	24,241	1.37	21,910	1.24	6,584	0.37	903	0.05	51	(1)	8,250	0.47
63	Nansemond	28,121	35,706	1.27	29,241	1.04	10,496	0.37	712	0.03	467	0.02	17,352	0.62
64	Nelson	17,062	30,161	1.77	30,161	1.77	8,765	0.51	224	0.01	148	0.01	19,660	1.15
65	New Kent	[2] 4,682	9,704	2.07	9,344	2.00	3,625	0.77	.....	.....	91	0.02	5,208	1.11
66	Norfolk	44,410	185,804	4.18	118,421	2.67	31,790	0.72	17,625	0.40	5,369	0.12	56,876	1.28
67	Northampton	17,614	21,315	1.21	15,343	0.87	6,642	0.38	414	0.02	116	0.01	5,689	0.32
68	Northumberland	11,079	18,975	1.71	15,193	1.37	8,513	0.77	157	0.01	94	0.01	5,466	0.49
69	Nottoway	13,818	35,148	2.54	25,438	1.84	8,478	0.61	200	0.01	340	0.02	14,345	1.04
70	Orange	13,781	25,865	1.88	10,011	0.73	5,499	0.40	894	0.06	87	0.01	2,055	0.15
71	Page	14,260	24,157	1.69	21,197	1.49	5,578	0.39	843	0.06	178	0.01	10,786	0.76
72	Patrick	17,776	21,134	1.19	13,497	0.76	5,707	0.32	781	0.04	563	0.03	5,168	0.29
73	Pittsylvania	52,243	93,363	1.79	52,085	1.00	12,072	0.23	650	0.01	657	0.01	33,127	0.63
74	Powhatan	[2] 6,099	11,872	1.95	10,072	1.65	4,835	0.79	229	0.04	247	0.04	3,453	0.57
75	Prince Edward	[2] 14,266	36,159	2.53	23,159	1.62	8,621	0.60	683	0.05	724	0.05	8,958	0.63
76	Prince George	7,877	21,556	2.74	19,064	2.42	4,492	0.57	499	0.06	259	0.03	12,734	1.62

[1] Less than one-half of 1 cent.

COUNTIES, TOTAL AND PER CAPITA: 1913—Continued.

of this table, see page 74.]

EXPENSES OF GENERAL DEPARTMENTS—continued.										EXPENSES OF PUBLIC SERVICE ENTERPRISES.		INTEREST.		OUTLAYS.		
Charities, hospitals, and corrections.		Education.				Recreation.		Miscellaneous and general.								
		Schools.		Libraries.												
Total.	Per capita.	Total.	Per capita.	Total.	Per capita.	Total.	Per capita.	Total.	Per capita.	Total.	Per capita.	Total.	Per capita.	Total.	Per capita.	
VIRGINIA.																
$226,878	$0.14	$15,629	$0.01					$21,227	$0.01	$1,500	(1)	$279,999	$0.17	$910,619	$0.54	1
2,172	0.06							1,213	0.03			2,028	0.05	7,324	0.19	2
3,240	0.11											1,530	0.05	3,000	0.10	3
1,114	0.10	1,200	0.10					312	0.03					47,311	4.13	4
2,710	0.19							2,745	0.19			4,900	0.33	13,872	0.95	5
1,698	0.19													7,771	0.89	6
2,112	0.11											9,651	0.50	20,350	1.06	7
2,985	0.34	150	0.02					569	0.06					7,178	0.81	8
4,573	0.14													11,917	0.36	9
572	0.08							325	0.05			1,200	0.18	8,147	1.19	10
2,677	0.09	350	0.01									720	0.02	20,362	0.69	11
718	0.14	50	0.01											2,637	0.51	12
1,410	0.08							100	0.01			1,950	0.11	11,497	0.64	13
2,060	0.11	900	0.05									4,707	0.24	11,044	0.56	14
1,159	0.09							400	0.03					2,484	0.19	15
1,954	0.13	217	0.01									170	0.01	1,841	0.12	16
5,842	0.24											4,245	0.17	35,997	1.46	17
1,336	0.08											163	0.01	5,614	0.34	18
3,352	0.15											313	0.01	1,149	0.05	19
960	0.18															20
1,550	0.10	255	0.02									5,915	0.37	4,350	0.27	21
3,306	0.15	575	0.03					271	0.01			330	0.01	14,930	0.68	22
2,425	0.32	155	0.02									3,940	0.53	12,433	1.66	23
665	0.14							223	0.05					1,700	0.35	24
2,299	0.17											2,111	0.16	17,126	1.27	25
1,204	0.13	175	0.02					66	0.01			2,400	0.26	2,027	0.22	26
1,307	0.14															27
2,150	0.14											5,132	0.33	3,650	0.24	28
2,145	0.10							400	0.02			2,393	0.11	13,200	0.61	29
1,068	0.12	388	0.04											7,860	0.86	30
4,096	0.19	1,098	0.05											8,982	0.42	31
3,212	0.14													49,685	2.21	32
1,442	0.10							78	0.01					2,395	0.17	33
2,138	0.26											39	(1)	3,640	0.44	34
1,500	0.06							75	(1)			5,475	0.21	8,916	0.33	35
2,376	0.19											177	0.01			36
2,050	0.17											1,450	0.12	350	0.03	37
900	0.07	500	0.04					275	0.02	1,500	$0.12					38
2,449	0.27	200	0.02					30	(1)					2,716	0.29	39
2,676	0.13											650	0.03	4,165	0.20	40
												36	0.01			41
1,314	0.10	438	0.03									7,146	0.57	6,944	0.55	42
3,041	0.07	923	0.02									4,917	0.12	41,822	1.02	43
1,489	0.09	325	0.02											3,500	0.20	44
2,671	0.10											2,500	0.09	11,809	0.45	45
3,675	0.20							76	(1)			6,350	0.34	5,290	0.29	46
231	0.04											800	0.15	5,124	0.96	47
2,318	0.15							79	0.01			425	0.03	10,258	0.66	48
594	0.09															49
1,396	0.15							37	(1)							50
1,034	0.16							312	0.05					2,789	0.44	51
880	0.10							115	0.01					9,923	1.15	52
783	0.08	417	0.04											3,214	0.32	53
2,315	0.09							8	(1)			20,020	0.80	12,000	0.48	54
5,649	0.27	170	0.01											2,451	0.12	55
2,717	0.16											500	0.03			56
2,401	0.18											450	0.03	4,024	0.31	57
900	0.09													1,500	0.15	58
30	(1)							40	(1)					1,174	0.13	59
1,833	0.06	126	(1)									23,504	0.79	78,261	2.63	60
540	0.06	85	0.01					214	0.02					4,625	0.51	61
5,597	0.32	525	0.03									1,220	0.07	1,111	0.06	62
214	0.01													6,465	0.23	63
1,364	0.08															64
420	0.09											360	0.08			65
4,804	0.11	530	0.01					1,427	0.03			12,750	0.29	54,633	1.23	66
2,482	0.14											412	0.02	5,560	0.32	67
878	0.08	85	0.01											3,782	0.34	68
1,900	0.14	175	0.01									376	0.03	9,334	0.68	69
1,476	0.11											2,215	0.16	13,639	0.99	70
3,812	0.27											2,960	0.21			71
1,128	0.06	150	0.01									3,000	0.17	4,637	0.26	72
5,263	0.10	200	(1)					116	(1)			4,565	0.09	36,713	0.70	73
750	0.12	500	0.08					58	0.01			1,800	0.30			74
3,836	0.27							337	0.02					13,000	0.91	75
930	0.12	150	0.02									137	0.02	2,355	0.30	76

[1] Population enumerated as of Apr. 15, 1910; decrease since 1900; no estimate made.

TABLE 6.—GOVERNMENTAL COST PAYMENTS OF

[For a text discussion

	COUNTY.	Population, estimated as of July 1, 1913.	GOVERNMENTAL COST PAYMENTS.		EXPENSES OF GENERAL DEPARTMENTS.									
					All general departments.		General government.		Protection to person and property.		Conservation of health and sanitation.		Highways.	
			Total.	Per capita.	Total.	Per capita.	Total.	Per capita.	Total.	Per capita.	Total.	Per capita.	Total.	Per capita.
	VIRGINIA—Continued.													
1	Prince William	12,321	$27,523	$2.23	$27,523	$2.23	$8,674	$0.70	$1,092	$0.09	$297	$0.02	$14,129	$1.15
2	Princess Anne	11,633	25,973	2.23	19,337	1.66	5,061	0.44	412	0.04	207	0.02	11,853	1.02
3	Pulaski	18,103	50,789	2.81	23,739	1.31	7,369	0.41	404	0.02	939	0.05	9,992	0.55
4	Rappahannock	[1] 8,044	20,266	2.52	14,351	1.78	4,365	0.54	650	0.08	707	0.09	4,758	0.59
5	Richmond	7,521	9,219	1.23	8,413	1.12	5,098	0.68	356	0.05	41	0.01	1,872	0.25
6	Roanoke	20,852	29,774	1.43	23,057	1.11	9,079	0.44	443	0.02	601	0.03	9,677	0.46
7	Rockbridge	[1] 21,171	45,774	2.16	37,674	1.78	11,059	0.52	1,024	0.05	1,057	0.05	23,004	1.09
8	Rockingham	35,349	89,064	2.52	61,804	1.75	16,016	0.45	1,485	0.04	450	0.01	38,218	1.08
9	Russell	25,242	58,160	2.30	40,980	1.62	14,276	0.57	346	0.01	1,166	0.05	13,745	0.54
10	Scott	24,177	20,137	0.83	20,005	0.83	5,971	0.25	.....	.....	.....	.....	11,321	0.47
11	Shenandoah	21,164	27,808	1.31	27,808	1.31	7,333	0.35	1,361	0.06	21	(2)	15,080	0.71
12	Smyth	21,366	51,983	2.43	23,855	1.12	8,556	0.40	310	0.01	187	0.01	10,224	0.48
13	Southampton	27,423	42,275	1.54	27,691	1.01	10,514	0.38	757	0.03	1,041	0.04	12,648	0.46
14	Spotsylvania	10,160	24,121	2.37	19,121	1.88	4,752	0.47	.....	.....	.....	.....	12,360	1.22
15	Stafford	[1] 8,070	21,860	2.71	16,860	2.09	7,408	0.92	.....	.....	.....	.....	8,746	1.08
16	Surry	10,119	11,267	1.11	8,909	0.88	4,587	0.45	520	0.05	173	0.02	2,541	0.25
17	Sussex	14,177	33,829	2.40	21,021	1.49	8,378	0.59	664	0.05	374	0.03	10,122	0.72
18	Tazewell	25,.53	67,829	2.66	44,359	1.74	20,326	0.80	.....	.....	77	(2)	17,282	0.68
19	Warren	[1] 8,589	24,708	2.88	20,884	2.43	8,190	0.95	176	0.02	.....	.....	9,397	1.09
20	Warwick	6,414	26,679	4.16	23,221	3.62	7,810	1.22	1,983	0.31	1,285	0.20	9,014	1.41
21	Washington	34,075	81,652	2.40	40,119	1.18	11,227	0.33	290	0.01	187	0.01	18,800	0.55
22	Westmoreland	9,335	16,240	1.74	10,790	1.16	6,369	0.68	438	0.05	24	(2)	2,200	0.24
23	Wise	38,875	71,926	1.85	36,926	0.95	16,667	0.43	242	0.01	.....	.....	16,750	0.43
24	Wythe	[1] 20,372	38,773	1.90	21,627	1.06	6,846	0.34	448	0.02	201	0.01	10,792	0.53
25	York	7,845	12,894	1.64	11,420	1.46	4,730	0.60	250	0.03	34	(2)	5,034	0.64
	WASHINGTON.													
26	Total	1,344,686	$12,675,553	$9.43	$9,547,569	$7.10	$3,281,851	$2.44	$193,749	$0.14	$71,662	$0.05	$2,535,169	$1.89
27	Adams	12,894	191,713	14.87	162,805	12.63	48,183	3.73	1,642	0.13	2,330	0.18	42,681	3.31
28	Asotin	6,631	56,124	8.46	48,919	7.38	17,393	2.62	766	0.12	347	0.05	8,848	1.33
29	Benton	9,660	122,588	12.69	108,829	11.27	42,869	4.44	2,430	0.25	169	0.02	35,869	3.71
30	Chehalis	42,239	379,251	8.98	318,294	7.54	125,623	2.97	10,043	0.24	501	0.01	81,370	1.93
31	Chelan	18,734	208,473	11.13	189,994	10.14	62,183	3.32	5,911	0.32	1,067	0.06	67,282	3.59
32	Clallam	7,128	132,104	18.53	102,714	14.41	53,162	7.46	2,584	0.36	820	0.12	22,627	3.17
33	Clarke	30,239	276,108	9.13	240,075	7.94	67,273	2.22	3,111	0.10	816	0.03	88,511	2.93
34	Columbia	[1] 7,042	110,306	15.66	86,513	12.29	28,347	4.03	2,411	0.34	357	0.05	29,479	4.19
35	Cowlitz	14,083	185,705	13.19	161,585	11.48	38,116	2.71	2,291	0.16	465	0.03	71,016	5.04
36	Douglas	11,401	144,482	12.67	129,813	11.39	41,153	3.61	1,451	0.13	4,058	0.36	43,289	3.80
37	Ferry	4,878	79,728	16.34	66,236	13.58	33,250	6.82	1,670	0.34	189	0.04	14,331	2.94
38	Franklin	6,668	188,959	28.34	92,521	13.88	47,839	7.17	3,069	0.46	248	0.04	24,153	3.62
39	Garfield	4,290	61,146	14.25	49,982	11.65	17,727	4.13	1,484	0.35	77	0.02	14,480	3.38
40	Grant	10,748	129,202	12.02	114,213	10.63	38,371	3.57	2,327	0.22	1,969	0.18	45,984	4.28
41	Island	5,626	43,238	7.69	42,951	7.63	13,802	2.45	1,052	0.19	351	0.06	17,702	3.15
42	Jefferson	9,189	117,471	12.78	68,710	7.48	30,243	3.29	2,301	0.25	417	0.05	11,100	1.21
43	King	341,359	3,158,991	9.25	1,781,609	5.24	744,021	2.18	34,296	0.10	26,822	0.08	229,438	0.67
44	Kitsap	21,181	127,797	6.03	117,376	5.54	45,982	2.17	3,442	0.16	503	0.02	30,017	1.42
45	Kittitas	21,439	202,161	9.43	172,053	8.03	55,345	2.58	5,275	0.25	1,032	0.05	49,075	2.29
46	Klickitat	12,390	170,355	13.75	137,475	11.10	36,227	2.92	1,657	0.13	1,298	0.10	64,463	5.20
47	Lewis	37,640	467,784	12.43	332,221	8.83	78,360	2.08	6,323	0.17	733	0.02	139,094	3.70
48	Lincoln	19,350	279,139	14.43	246,450	12.74	55,121	2.85	2,505	0.13	1,017	0.05	107,232	5.54
49	Mason	5,593	119,038	21.28	95,599	17.09	20,318	3.63	2,932	0.52	356	0.06	51,935	9.29
50	Okanogan	15,551	139,875	8.99	117,422	7.55	54,114	3.48	2,330	0.15	1,041	0.07	26,750	1.72
51	Pacific	14,660	206,254	14.07	125,877	8.58	50,391	3.44	3,707	0.25	328	0.02	37,550	2.56
52	Pend Oreille	(3)	108,952	(4)	85,606	(4)	49,225	(4)	934	(4)	321	(4)	16,854	(4)
53	Pierce	142,027	1,175,291	8.28	911,348	6.42	301,752	2.12	15,870	0.11	2,855	0.02	214,463	1.51
54	San Juan	3,822	32,154	8.41	31,994	8.37	9,514	2.49	529	0.14	135	0.04	12,225	3.20
55	Skagit	34,104	315,116	9.24	265,597	7.79	63,100	1.85	7,269	0.21	940	0.03	109,494	3.21
56	Skamania	3,276	58,236	17.78	49,503	15.11	13,954	4.26	492	0.15	314	0.10	23,319	7.12
57	Snohomish	70,664	652,193	9.23	490,929	6.95	129,444	1.83	12,763	0.18	2,431	0.03	167,338	2.37
58	Spokane	166,000	893,412	5.38	764,068	4.60	335,727	2.02	20,760	0.13	3,533	0.02	21,088	0.13
59	Stevens	[5] 30,091	240,564	(4)	216,077	(4)	67,803	(4)	3,340	(4)	716	(4)	94,543	(4)
60	Thurston	20,068	221,851	11.05	186,586	9.30	58,702	2.93	3,634	0.18	1,023	0.05	67,888	3.38
61	Wahkiakum	3,437	42,719	12.43	40,716	11.85	12,857	3.74	439	0.13	235	0.07	15,971	4.65
62	Walla Walla	36,236	306,565	8.46	232,192	6.41	64,298	1.77	3,429	0.09	1,184	0.03	61,723	1.70
63	Whatcom	57,761	400,019	6.93	350,283	6.06	104,804	1.81	5,915	0.10	2,160	0.04	80,626	1.40
64	Whitman	35,854	373,403	10.41	318,272	8.87	86,411	2.41	2,854	0.08	1,569	0.04	84,331	2.35
65	Yakima	50,759	557,086	10.98	494,162	9.75	138,847	2.74	8,511	0.17	6,935	0.14	211,030	4.16

[1] Population enumerated as of Apr. 15, 1910; decrease since 1900; no estimate made.
[2] Less than one-half of 1 cent.
[3] Population not estimated; Pend Oreille County organized in 1911 from part of Stevens County.

COUNTIES, TOTAL AND PER CAPITA: 1913—Continued.

of this table, see page 74.]

EXPENSES OF GENERAL DEPARTMENTS—continued.										EXPENSES OF PUBLIC SERVICE ENTERPRISES.		INTEREST.		OUTLAYS.		
Charities, hospitals, and corrections.		Education.				Recreation.		Miscellaneous and general.								
		Schools.		Libraries.												
Total.	Per capita.	Total.	Per capita.	Total.	Per capita.	Total.	Per capita.	Total.	Per capita.	Total.	Per capita.	Total.	Per capita.	Total.	Per capita.	
VIRGINIA—Continued.																
$3,331	$0.27															1
1,669	0.14	$135	$0.01											$6,636	$0.57	2
5,035	0.28											$6,170	$0.34	20,880	1.15	3
2,130	0.26	1,741	0.22									1,500	0.19	4,415	0.55	4
1,046	0.14													806	0.11	5
2,948	0.14	309	0.01									2,108	0.10	4,609	0.22	6
1,380	0.07							$150	$0.01			3,100	0.15	5,000	0.24	7
5,100	0.14							535	0.02			5,260	0.15	22,000	0.62	8
3,413	0.14							8,034	0.32			15,780	0.63	1,400	0.06	9
2,713	0.11													132	(2)	10
3,830	0.18							183	0.01							11
4,378	0.20	200	0.01									4,687	0.22	23,441	1.10	12
2,219	0.08	350	0.01					162	0.01					14,584	0.53	13
730	0.07							1,279	0.13			5,000	0.49			14
706	0.09											5,000	0.62			15
1,088	0.11											248	0.02	2,110	0.21	16
726	0.05	257	0.02					500	0.04			3,208	0.23	9,600	0.68	17
6,674	0.26											23,250	0.91	220	0.01	18
3,036	0.35	85	0.01									2,550	0.30	1,274	0.15	19
2,721	0.42	150	0.02					258	0.04					3,458	0.54	20
9,290	0.27	325	0.01									8,856	0.26	32,677	0.96	21
1,304	0.14	455	0.05									250	0.03	5,200	0.56	22
3,267	0.08											35,000	0.90			23
2,930	0.14	410	0.02											17,146	0.84	24
947	0.12	200	0.03					225	0.03					1,474	0.19	25
WASHINGTON.																
$520,684	$0.39	$2,909,872	$2.16			$585	(2)	$33,997	$0.03	$46,089	$0.03	$582,260	$0.43	$2,499,635	$1.86	26
2,778	0.22	65,191	5.06									466	0.04	28,442	2.21	27
1,094	0.16	20,471	3.09									3,465	0.52	3,740	0.56	28
2,835	0.29	24,657	2.55									2,495	0.26	11,264	1.17	29
20,142	0.48	80,096	1.90					519	0.01			28,833	0.68	32,124	0.76	30
5,183	0.28	48,368	2.58									2,576	0.14	15,903	0.85	31
7,135	1.00	16,369	2.30					17	(2)			23,575	3.31	5,815	0.82	32
9,820	0.32	70,544	2.33									5,353	0.18	30,680	1.01	33
6,727	0.96	19,192	2.73									1,642	0.23	22,151	3.15	34
3,008	0.21	39,261	2.79					7,428	0.53			10,920	0.78	13,200	0.94	35
1,520	0.13	38,342	3.36									540	0.05	14,129	1.24	36
3,785	0.78	13,011	2.67									11,341	2.32	2,151	0.44	37
3,723	0.56	13,489	2.02									3,108	0.47	93,330	14.00	38
1,382	0.32	14,832	3.46									450	0.10	10,714	2.50	39
492	0.05	25,070	2.33									1,837	0.17	13,152	1.22	40
835	0.15	9,209	1.64									287	0.05			41
3,442	0.37	19,932	2.17					1,275	0.14			29,880	3.25	18,881	2.05	42
168,789	0.49	567,439	1.66			585	(2)	10,219	0.03	46,089	0.14	150,112	0.44	1,181,181	3.46	43
6,426	0.30	30,506	1.44					500	0.02			554	0.03	9,867	0.47	44
10,045	0.47	51,003	2.38					278	0.01			7,862	0.37	22,246	1.04	45
3,569	0.29	30,261	2.44									3,730	0.30	29,150	2.35	46
7,698	0.20	100,013	2.66									35,166	0.93	100,397	2.67	47
7,248	0.37	72,116	3.73					1,211	0.06			4,640	0.24	28,049	1.45	48
3,001	0.54	16,859	3.01					198	0.04			3,103	0.55	20,336	3.64	49
2,149	0.14	30,761	1.98					277	0.02			8,295	0.53	14,158	0.91	50
2,232	0.15	31,305	2.14					364	0.02			27,276	1.86	53,101	3.62	51
1,094	(4)	17,178	(4)									9,409	(4)	13,937	(4)	52
65,201	0.46	311,207	2.19									20,808	0.15	243,135	1.71	53
1,138	0.30	8,453	2.21									160	0.04			54
9,157	0.27	70,637	2.07					5,000	0.15			23,637	0.69	25,882	0.76	55
1,244	0.38	9,956	3.04					224	0.07			776	0.24	7,957	2.43	56
20,320	0.29	155,745	2.20					2,888	0.04			37,436	0.53	123,828	1.75	57
61,931	0.37	320,516	1.93					513	(2)			20,558	0.12	108,786	0.66	58
7,959	(4)	41,716	(4)									15,268	(4)	9,219	(4)	59
3,933	0.20	51,406	2.56									16,640	0.83	18,625	0.93	60
1,446	0.42	9,768	2.84									41	0.01	1,962	0.57	61
12,879	0.36	88,679	2.45									3,200	0.09	71,173	1.96	62
19,414	0.34	136,722	2.37					642	0.01			48,386	0.84	1,350	0.02	63
11,063	0.31	131,150	3.66					894	0.02			3,248	0.09	51,883	1.45	64
13,847	0.37	108,442	2.14					1,550	0.03			15,187	0.30	47,737	0.94	65

[4] Per capita not computed.
[5] Includes population of Pend Oreille County, organized in 1911 from part of Stevens County.

TABLE 6.—GOVERNMENTAL COST PAYMENTS OF

[For a text discussion

	County.	Population, estimated as of July 1, 1913.	Governmental cost payments.		Expenses of general departments.									
					All general departments.		General government.		Protection to person and property.		Conservation of health and sanitation.		Highways.	
			Total.	Per capita.	Total.	Per capita.	Total.	Per capita.	Total.	Per capita.	Total.	Per capita.	Total.	Per capita.
	WEST VIRGINIA.													
1	Total	1,306,345	$4,035,579	$3.09	$3,076,108	$2.35	$1,269,789	$0.97	$215,287	$0.16	$55,184	$0.04	$1,224,765	$0.94
2	Barbour	16,398	58,330	3.56	38,757	2.36	13,139	0.80	348	0.02	2,053	0.13	20,215	1.23
3	Berkeley	22,821	58,935	2.58	58,935	2.58	19,892	0.87	4,450	0.19	6,912	0.30	20,631	0.90
4	Boone	11,025	32,152	2.92	31,602	2.87	11,559	1.05	968	0.09	122	0.01	15,056	1.37
5	Braxton	24,362	37,267	1.53	34,554	1.42	18,278	0.75	2,298	0.09	1,304	0.05	5,685	0.23
6	Brooke	12,358	62,143	5.03	45,672	3.70	15,070	1.22	1,145	0.09	.....	.....	26,073	2.11
7	Cabell	52,349	214,343	4.09	87,733	1.68	45,368	0.87	7,785	0.15	.....	.....	27,448	0.52
8	Calhoun	11,580	24,225	2.09	15,925	1.38	8,699	0.75	508	0.04	217	0.02	5,096	0.44
9	Clay	10,879	22,665	2.08	15,759	1.45	12,018	1.10	150	0.01	71	0.01	2,852	0.26
10	Doddridge	[2] 12,672	61,760	4.87	37,570	2.96	12,476	0.98	1,439	0.11	191	0.02	20,419	1.61
11	Fayette	58,373	123,987	2.12	119,617	2.05	63,483	1.09	8,011	0.14	.....	.....	42,115	0.72
12	Gilmer	[2] 11,379	30,092	2.64	24,906	2.19	11,240	0.99	470	0.04	559	0.05	10,768	0.95
13	Grant	8,022	26,200	3.27	24,781	3.09	8,294	1.03	646	0.08	251	0.03	12,593	1.57
14	Greenbrier	26,182	78,018	2.98	74,765	2.86	16,596	0.63	3,854	0.15	2,533	0.10	45,958	1.76
15	Hampshire	[2] 11,694	43,438	3.71	29,672	2.54	8,734	0.75	568	0.05	480	0.04	16,778	1.43
16	Hancock	11,692	34,455	2.95	26,480	2.26	15,051	1.29	2,586	0.22	.....	.....	6,343	0.54
17	Hardy	9,395	17,593	1.87	17,593	1.87	6,831	0.73	203	0.02	58	0.01	9,071	0.97
18	Harrison	55,104	190,614	3.46	167,146	3.04	65,806	1.19	10,862	0.20	4,218	0.08	75,680	1.37
19	Jackson	[2] 20,956	38,646	1.84	35,795	1.71	15,291	0.73	503	0.02	.....	.....	18,701	0.89
20	Jefferson	[2] 15,889	62,350	3.92	48,289	3.04	13,931	0.88	1,570	0.10	.....	.....	23,654	1.49
21	Kanawha	90,153	175,588	1.95	169,588	1.88	58,745	0.65	39,342	0.44	10,000	0.11	39,570	0.44
22	Lewis	18,703	70,746	3.78	58,382	3.12	15,092	0.81	1,596	0.09	217	0.01	37,024	1.98
23	Lincoln	22,135	74,564	3.37	42,424	1.92	20,184	0.91	978	0.04	.....	.....	19,554	0.88
24	Logan	16,919	54,463	3.22	51,738	3.06	38,758	2.29	3,308	0.20	.....	.....	6,683	0.39
25	McDowell	57,313	150,590	2.63	103,197	1.80	54,275	0.95	28,316	0.49	4,042	0.07	10,500	0.18
26	Marion	46,161	187,590	4.06	146,690	3.18	46,224	1.00	10,798	0.23	1,244	0.03	69,532	1.51
27	Marshall	34,319	96,331	2.81	96,331	2.81	25,541	0.74	4,964	0.14	1,807	0.05	51,583	1.50
28	Mason	[2] 23,019	49,920	2.17	46,205	2.01	22,079	0.96	242	0.01	404	0.02	17,831	0.77
29	Mercer	43,357	102,046	2.35	94,886	2.19	33,022	0.76	3,051	0.07	1,759	0.04	44,785	1.03
30	Mineral	17,905	44,218	2.47	43,098	2.41	13,719	0.77	1,892	0.11	2,995	0.17	15,717	0.88
31	Mingo	22,052	87,648	3.97	64,817	2.94	45,753	2.07	8,970	0.41	.....	.....	7,866	0.36
32	Monongalia	26,051	159,300	6.11	74,327	2.85	32,416	1.24	2,228	0.09	953	0.04	27,528	1.06
33	Monroe	[2] 13,055	35,355	2.71	31,709	2.42	10,117	0.77	1,692	0.13	523	0.04	15,960	1.22
34	Morgan	8,028	43,241	5.39	32,749	4.08	9,928	1.24	1,778	0.22	753	0.09	17,027	2.12
35	Nicholas	19,743	37,373	1.89	37,373	1.89	20,816	1.05	1,996	0.10	.....	.....	11,627	0.59
36	Ohio	60,672	237,669	3.92	189,394	3.12	77,254	1.27	11,017	0.18	933	0.02	57,673	0.95
37	Pendleton	9,407	21,432	2.28	16,332	1.74	6,153	0.65	878	0.09	250	0.03	7,101	0.75
38	Pleasants	[2] 8,074	21,762	2.70	20,730	2.57	8,313	1.03	359	0.04	202	0.03	9,764	1.21
39	Pocahontas	16,742	64,704	3.86	46,905	2.80	17,448	1.04	3,809	0.23	117	0.01	22,883	1.37
40	Preston	27,515	84,283	3.06	42,361	1.54	16,614	0.60	2,940	0.11	164	0.01	22,344	0.81
41	Putnam	18,995	28,348	1.49	27,604	1.45	12,044	0.63	497	0.03	429	0.02	12,489	0.66
42	Raleigh	29,919	62,069	2.07	62,069	2.07	32,914	1.10	5,493	0.18	583	0.02	16,746	0.56
43	Randolph	28,742	76,093	2.65	59,746	2.08	21,507	0.75	3,215	0.11	2,500	0.09	28,749	1.00
44	Ritchie	[2] 17,875	77,874	4.36	58,369	3.27	16,546	0.93	622	0.03	214	0.01	37,934	2.12
45	Roane	22,092	52,339	2.37	36,147	1.64	12,420	0.56	397	0.02	436	0.02	20,797	0.94
46	Summers	19,119	27,416	1.43	27,416	1.43	15,100	0.79	3,213	0.17	356	0.02	6,363	0.33
47	Taylor	17,064	59,411	3.48	59,411	3.48	21,973	1.29	2,577	0.15	350	0.02	29,352	1.72
48	Tucker	20,378	45,817	2.25	32,807	1.61	14,589	0.72	3,350	0.16	743	0.04	10,915	0.54
49	Tyler	[2] 16,211	78,243	4.83	61,361	3.79	19,776	1.22	1,195	0.07	403	0.02	33,629	2.07
50	Upshur	17,255	33,943	1.97	26,770	1.55	14,866	0.86	1,897	0.11	462	0.03	6,281	0.36
51	Wayne	24,230	62,558	2.58	49,616	2.05	27,659	1.14	2,298	0.09	.....	.....	13,737	0.57
52	Webster	9,944	23,130	2.33	20,330	2.04	11,597	1.17	2,576	0.26	25	(1)	4,647	0.47
53	Wetzel	24,171	133,815	5.54	69,125	2.86	25,785	1.07	2,634	0.11	819	0.03	34,258	1.42
54	Wirt	[2] 9,047	22,709	2.51	19,967	2.21	10,138	1.12	431	0.05	206	0.02	7,402	0.82
55	Wood	39,153	211,707	5.41	97,544	2.49	46,894	1.20	5,532	0.14	2,198	0.06	35,530	0.91
56	Wyoming	11,044	24,071	2.18	23,039	2.09	11,774	1.07	842	0.08	128	0.01	8,248	0.75
	WISCONSIN.													
57	Total	2,419,898	$8,143,143	$3.37	$5,317,858	$2.20	$2,173,765	$0.90	$287,137	$0.12	$74,503	$0.03	$193,832	$0.08
58	Adams	[2] 8,604	15,333	1.78	14,107	1.64	6,446	0.75	109	0.01	226	0.03	.....	.....
59	Ashland	22,547	119,998	5.32	60,972	2.70	29,377	1.30	5,264	0.23	536	0.02	.....	.....
60	Barron	30,880	71,914	2.33	34,331	1.11	14,847	0.48	2,986	0.10	696	0.02	667	0.02
61	Bayfield	16,505	84,310	5.11	54,320	3.29	30,004	1.82	6,659	0.40	311	0.02	11,069	0.67
62	Brown	56,611	167,443	2.96	103,907	1.84	50,649	0.89	6,953	0.12	104	(1)	2,480	0.04
63	Buffalo	[2] 16,006	51,659	3.23	22,027	1.38	9,736	0.61	2,043	0.13	396	0.02	.....	.....
64	Burnett	9,528	15,740	1.65	12,961	1.36	7,259	0.76	1,062	0.11	328	0.03	.....	.....
65	Calumet	[2] 16,701	58,271	3.49	18,530	1.11	10,708	0.64	.....	.....	487	0.03	.....	.....
66	Chippewa	[2] 32,103	116,889	3.64	67,745	2.11	25,279	0.79	4,167	0.13	688	0.02	3,664	0.11
67	Clark	31,447	67,665	2.15	43,919	1.40	26,182	0.83	2,638	0.08	816	0.03	.....	.....
68	Columbia	31,131	105,370	3.38	94,583	3.04	30,920	0.99	2,318	0.07	894	0.03	25,038	0.80
69	Crawford	[2] 16,288	36,750	2.26	30,749	1.89	10,769	0.66	2,562	0.16	441	0.03	1,262	0.08
70	Dane	80,035	265,156	3.31	157,554	1.97	59,668	0.75	10,706	0.13	3,028	0.04	2,717	0.03
71	Dodge	47,697	145,041	3.04	93,656	1.96	45,716	0.96	1,047	0.02	1,284	0.03	1,611	0.03
72	Door	19,078	50,266	2.63	29,950	1.57	14,362	0.75	971	0.05	713	0.04	2,741	0.14

[1] Less than one-half of 1 cent.

COUNTIES, TOTAL AND PER CAPITA: 1913—Continued.

of this table, see page 75.]

EXPENSES OF GENERAL DEPARTMENTS—continued.										EXPENSES OF PUBLIC SERVICE ENTERPRISES.		INTEREST.		OUTLAYS.		
Charities, hospitals, and corrections.		Education.				Recreation.		Miscellaneous and general.								
		Schools.		Libraries.												
Total.	Per capita.	Total.	Per capita.	Total.	Per capita.	Total.	Per capita.	Total.	Per capita.	Total.	Per capita.	Total.	Per capita.	Total.	Per capita.	
WEST VIRGINIA.																
$276,394	$0.21					$1,000	(1)	$33,689	$0.03			$96,301	$0.07	$863,170	$0.66	1
720	0.04							2,282	0.14					19,573	1.19	2
5,511	0.24							1,539	0.07							3
2,968	0.27							929	0.08					550	0.05	4
5,556	0.23							1,433	0.06			2,595	0.11	118	(1)	5
2,222	0.18							1,162	0.09			680	0.06	15,791	1.28	6
7,132	0.14											12,982	0.25	113,628	2.17	7
1,405	0.12													8,300	0.72	8
130	0.01							538	0.05			6,906	0.63			9
3,045	0.24											600	0.05	23,590	1.86	10
6,008	0.10											4,370	0.07			11
1,559	0.14							310	0.03					5,186	0.46	12
2,997	0.37											738	0.09	681	0.08	13
4,573	0.17							1,251	0.05					3,253	0.12	14
3,070	0.26							42	(1)					13,766	1.18	15
2,500	0.21											5,975	0.51	2,000	0.17	16
1,430	0.15															17
9,253	0.17							1,327	0.02					23,468	0.43	18
1,300	0.06											351	0.02	2,500	0.12	19
4,886	0.31							4,248	0.27			6,778	0.43	7,283	0.46	20
21,931	0.24											6,000	0.07			21
3,907	0.21							546	0.03					12,364	0.66	22
1,708	0.08											108	(1)	32,032	1.45	23
2,989	0.18											2,725	0.16			24
5,706	0.10							358	0.01			3,750	0.07	43,643	0.76	25
17,716	0.38							1,176	0.03			6,049	0.13	34,851	0.75	26
9,986	0.29							2,450	0.07							27
5,649	0.25													3,715	0.16	28
9,424	0.22							2,845	0.07			2,224	0.05	4,936	0.11	29
8,350	0.47							425	0.02			1,120	0.06			30
1,701	0.08							527	0.02			2,000	0.09	20,831	0.94	31
10,097	0.39							1,105	0.04			4,452	0.17	80,521	3.09	32
3,417	0.26													3,646	0.28	33
3,263	0.41													10,492	1.31	34
2,934	0.15															35
40,045	0.66					1,000	$0.02	1,472	0.02			1,660	0.03	46,615	0.77	36
1,950	0.21													5,100	0.54	37
2,092	0.26											672	0.08	360	0.04	38
1,469	0.09							1,179	0.07					17,799	1.06	39
299	0.01											350	0.01	41,572	1.51	40
2,145	0.11													744	0.04	41
4,239	0.14							2,094	0.07							42
2,182	0.08							1,593	0.06					16,347	0.57	43
2,894	0.16							159	0.01					19,505	1.09	44
2,097	0.09													16,192	0.73	45
2,384	0.12															46
5,159	0.30															47
1,505	0.09							1,405	0.07					13,010	0.64	48
6,358	0.39											505	0.03	16,377	1.01	49
3,264	0.19													7,173	0.42	50
5,922	0.24													12,942	0.53	51
1,485	0.15													2,800	0.28	52
5,629	0.23											74	(1)	64,616	2.67	53
1,790	0.20											2,394	0.26	348	0.04	54
7,390	0.19											20,243	0.52	93,920	2.40	55
753	0.07							1,294	0.12					1,032	0.09	56
WISCONSIN.																
$2,074,388	$0.86	$407,827	$0.17	$2,186	(1)	$2,139	(1)	$102,081	$0.04			$170,071	$0.07	$2,655,214	$1.10	57
4,719	0.55	1,948	0.23					659	0.08					1,226	0.14	58
23,698	1.05	2,060	0.09					37	(1)			7,005	0.31	52,021	2.31	59
8,329	0.27	6,806	0.22											37,583	1.22	60
2,761	0.17	3,516	0.21									4,673	0.28	25,317	1.53	61
40,242	0.71	3,479	0.06									11,423	0.20	52,113	0.92	62
7,275	0.45	2,577	0.16									640	0.04	28,992	1.81	63
3,082	0.32	1,230	0.13											2,779	0.29	64
6,107	0.37	1,228	0.07											39,741	2.38	65
30,088	0.94	3,859	0.12											49,144	1.53	66
11,802	0.38	2,372	0.08					109	(1)					23,746	0.76	67
24,236	0.78	11,177	0.36											10,787	0.35	68
11,168	0.69	4,547	0.28											6,001	0.37	69
69,594	0.87	5,162	0.06					6,679	0.08			175	(1)	107,427	1.34	70
40,345	0.85	2,446	0.05	356	$0.01			851	0.02			1,600	0.03	49,785	1.04	71
7,757	0.41	3,363	0.18					43	(1)			1,635	0.09	18,681	0.98	72

[2] Population enumerated as of Apr. 15, 1910; decrease since 1900; no estimate made.

TABLE 6.—GOVERNMENTAL COST PAYMENTS OF

[For a text discussion

	COUNTY.	Population, estimated as of July 1, 1913.	GOVERNMENTAL COST PAYMENTS.		EXPENSES OF GENERAL DEPARTMENTS.									
					All general departments.		General government.		Protection to person and property.		Conservation of health and sanitation.		Highways.	
			Total.	Per capita.	Total.	Per capita.	Total.	Per capita.	Total.	Per capita.	Total.	Per capita.	Total.	Per capita.
	WISCONSIN—Continued.													
1	Douglas	51,023	$227,013	$4.45	$157,447	$3.09	$76,642	$1.50	$18,985	$0.37	$4,299	$0.08		
2	Dunn	25,332	91,527	3.61	68,851	2.72	15,150	0.60	2,184	0.09	857	0.03	$8,907	$0.35
3	Eau Claire	33,056	134,552	4.07	77,040	2.33	29,578	0.89	2,855	0.09	858	0.03	3,343	0.10
4	Florence	3,440	51,235	14.89	11,070	3.22	8,136	2.37	349	0.10	39	0.01	141	0.04
5	Fond du Lac	52,917	153,849	2.91	102,597	1.94	52,235	0.99	2,015	0.04			2,047	0.04
6	Forest	8,532	58,214	6.82	35,304	4.14	25,547	2.99	1,638	0.19	205	0.02	849	0.10
7	Grant	39,047	102,546	2.63	62,371	1.60	31,231	0.80	2,812	0.07	981	0.03	1,000	0.03
8	Green	[2] 21,641	102,193	4.72	53,521	2.47	23,733	1.10	3,355	0.16	504	0.02	1,297	0.06
9	Green Lake	[2] 15,491	27,605	1.78	18,908	1.22	11,043	0.71	166	0.01	333	0.02	2,035	0.13
10	Iowa	[2] 22,497	62,901	2.80	42,593	1.89	13,576	0.60	1,024	0.05	560	0.02		
11	Iron	8,856	45,015	5.08	41,910	4.73	15,300	1.73	3,305	0.37	249	0.03	15,509	1.75
12	Jackson	[2] 17,075	84,809	4.97	41,062	2.40	16,815	0.98	2,978	0.17	316	0.02	13,287	0.78
13	Jefferson	[2] 34,306	100,074	2.92	75,282	2.19	26,530	0.77	4,059	0.12	810	0.02	1,400	0.04
14	Juneau	[2] 19,569	49,734	2.54	38,218	1.95	18,619	0.95	2,917	0.15	378	0.02	1,765	0.09
15	Kenosha	36,575	59,090	1.62	47,281	1.29	33,310	0.91	5,362	0.15	860	0.02	1,200	0.03
16	Kewaunee	[2] 16,784	38,744	2.31	25,593	1.52	12,782	0.76	1,418	0.08	621	0.04	888	0.05
17	La Crosse	44,320	146,608	3.31	106,836	2.41	39,523	0.89	8,546	0.19	786	0.02	1,960	0.04
18	Lafayette	[2] 20,075	63,770	3.18	38,495	1.92	16,613	0.83	2,442	0.12	761	0.04	840	0.04
19	Langlade	18,525	69,371	3.74	50,592	2.73	34,618	1.87	3,476	0.19	514	0.03	865	0.05
20	Lincoln	19,972	90,077	4.51	52,250	2.62	21,596	1.08	533	0.03	432	0.02	1,456	0.07
21	Manitowoc	45,860	131,563	2.87	92,272	2.01	43,536	0.95	5,329	0.12	1,130	0.02	1,590	0.03
22	Marathon	58,885	150,413	2.55	110,567	1.88	39,748	0.68	3,638	0.06	1,684	0.03	1,508	0.03
23	Marinette	34,782	150,640	4.33	102,032	2.93	36,005	1.04	2,607	0.07	798	0.02	2,571	0.07
24	Marquette	10,815	24,520	2.27	15,786	1.46	9,079	0.84	596	0.06	377	0.03		
25	Milwaukee	466,705	1,909,523	4.09	1,254,263	2.69	444,760	0.95	53,578	0.11	24,035	0.05	21,013	0.05
26	Monroe	29,132	80,796	2.77	63,113	2.17	18,846	0.65	5,069	0.17	635	0.02		
27	Oconto	27,210	93,746	3.45	54,045	1.99	25,325	0.93	5,242	0.19	1,181	0.04	4,765	0.18
28	Oneida	12,264	66,647	5.43	49,275	4.02	26,305	2.14	2,391	0.19	369	0.03	3,484	0.28
29	Outagamie	50,029	97,330	1.95	72,129	1.44	42,492	0.85	1,254	0.03	1,090	0.02	101	(1)
30	Ozaukee	17,369	24,283	1.40	22,238	1.28	16,969	0.98	1,224	0.07	473	0.03		
31	Pepin	[2] 7,577	17,109	2.26	12,648	1.67	6,709	0.89	484	0.06	119	0.02		
32	Pierce	[2] 22,079	72,107	3.27	30,997	1.40	13,949	0.63	421	0.02	537	0.02	1,028	0.05
33	Polk	22,525	78,633	3.49	35,372	1.57	15,467	0.69	2,324	0.10	519	0.02		
34	Portage	31,420	60,305	1.92	30,725	0.98	23,080	0.73	1,826	0.06	699	0.02	868	0.03
35	Price	15,317	49,413	3.23	46,117	3.01	25,915	1.69	4,126	0.27	693	0.05		
36	Racine	61,251	135,723	2.22	128,452	2.10	43,949	0.72	4,604	0.08	1,825	0.03	318	0.01
37	Richland	[2] 18,809	100,723	5.36	63,467	3.37	14,415	0.77	1,240	0.07	539	0.03	1,900	0.10
38	Rock	56,946	130,200	2.29	91,967	1.61	36,176	0.64	7,515	0.13	1,204	0.02	1,882	0.03
39	Rusk	12,017	63,640	5.30	36,033	3.00	15,902	1.32	2,354	0.20	405	0.03		
40	St. Croix	[2] 25,910	73,310	2.83	51,260	1.98	23,258	0.90	3,149	0.12	692	0.03	1,294	0.05
41	Sauk	[2] 32,869	170,108	5.18	64,656	1.97	21,487	0.65	1,431	0.04	678	0.02	2,492	0.08
42	Sawyer	7,082	43,218	6.10	41,931	5.92	20,380	2.88	2,391	0.34	151	0.02	8,997	1.27
43	Shawano	33,315	181,246	5.44	56,754	1.70	23,607	0.71	7,807	0.23	1,070	0.03	1,154	0.03
44	Sheboygan	56,364	102,515	1.82	81,639	1.45	25,753	0.46	11,988	0.21	1,099	0.02	1,500	0.03
45	Taylor	14,414	53,914	3.74	40,795	2.83	20,388	1.41	2,692	0.19	334	0.02	4,343	0.30
46	Trempealeau	[2] 22,928	80,419	3.51	38,373	1.67	16,084	0.70	927	0.04	481	0.02	2,104	0.09
47	Vernon	[2] 28,116	82,343	2.93	66,188	2.35	17,646	0.63	3,505	0.12	608	0.02	1,518	0.05
48	Vilas	6,372	54,562	8.56	32,385	5.08	21,491	3.37	3,476	0.55	114	0.02	5,053	0.79
49	Walworth	29,730	85,721	2.88	61,127	2.06	23,338	0.78	865	0.03	1,151	0.04		
50	Washburn	9,063	19,751	2.18	17,911	1.98	10,048	1.11	1,580	0.17	299	0.03		
51	Washington	23,846	98,767	4.14	52,326	2.19	17,339	0.73	513	0.02	512	0.02	8,995	0.38
52	Waukesha	37,706	152,607	4.05	112,027	2.97	35,937	0.95	8,065	0.21				
53	Waupaca	33,161	85,756	2.59	64,695	1.95	22,194	0.67	2,572	0.08	1,031	0.03		
54	Waushara	19,832	36,489	1.84	24,395	1.23	11,699	0.59	1,278	0.06	392	0.02		
55	Winnebago	63,380	144,223	2.28	127,465	2.01	40,573	0.64	6,290	0.10	1,400	0.02	4,555	0.07
56	Wood	32,114	110,148	3.43	85,901	2.67	29,417	0.92	2,882	0.09	868	0.03	761	0.02
	WYOMING.													
57	Total	163,325	$1,258,739	$7.71	$941,239	$5.76	$480,646	$2.94	$27,275	$0.17	$11,597	$0.07	$174,441	$1.07
58	Albany	[2] 11,574	73,790	6.38	71,155	6.15	36,000	3.11	3,545	0.31	677	0.06	10,876	0.94
59	Big Horn	10,867	107,606	9.90	71,575	6.59	31,929	2.94	952	0.08	1,739	0.16	19,349	1.78
60	Carbon	11,832	142,569	12.05	98,398	8.32	43,500	3.68	2,352	0.20	710	0.06	27,172	2.30
61	Converse	7,254	71,958	9.92	53,223	7.34	28,580	3.94	685	0.09	354	0.05	12,110	1.67
62	Crook	7,581	47,735	6.30	44,235	5.84	27,762	3.66	398	0.05	240	0.03	6,896	0.91
63	Fremont	13,921	83,389	5.99	63,094	4.53	35,444	2.55	1,561	0.11	876	0.06	8,484	0.61
64	Johnson	3,807	53,674	14.10	44,612	11.72	21,936	5.76	1,515	0.40	8	(1)	12,960	3.40
65	Laramie	28,059	165,208	5.89	129,628	4.62	65,034	2.32	4,398	0.16	1,031	0.04	13,221	0.47
66	Natrona	5,735	53,168	9.27	42,133	7.35	25,574	4.46	1,089	0.19	1,061	0.19	2,833	0.49
67	Park	6,004	103,742	17.28	44,695	7.44	22,992	3.83	136	0.02	259	0.04	11,611	1.93
68	Sheridan	19,963	102,178	5.12	77,841	3.90	40,231	2.02	3,129	0.16	1,058	0.05	15,811	0.79
69	Sweetwater	12,590	90,635	7.20	76,796	6.10	34,496	2.74	1,785	0.14	2,359	0.19	13,852	1.10
70	Uinta	18,528	111,434	6.01	76,662	4.14	41,727	2.25	4,846	0.26	596	0.03	6,795	0.37
71	Weston	5,532	51,653	9.34	47,192	8.53	25,441	4.60	884	0.16	629	0.11	12,471	2.25

[1] Less than one-half of 1 cent.

COUNTIES, TOTAL AND PER CAPITA: 1913—Continued.

of this table, see page 75.]

EXPENSES OF GENERAL DEPARTMENTS—continued.										EXPENSES OF PUBLIC SERVICE ENTERPRISES.		INTEREST.		OUTLAYS.		
Charities, hospitals, and corrections.		Education.				Recreation.		Miscellaneous and general.								
		Schools.		Libraries.												
Total.	Per capita.	Total.	Per capita.	Total.	Per capita.	Total.	Per capita.	Total.	Per capita.	Total.	Per capita.	Total.	Per capita.	Total.	Per capita.	
WISCONSIN—Continued.																
$53,288	$1.04	$4,075	$0.08	.....	.....	.....	.....	$158	(1)	.....	.....	$7,313	$0.14	$62,253	$1.22	1
22,231	0.88	19,522	0.77	.....	.....	.....	.....	.....	.....	.....	.....	.....	.....	22,676	0.90	2
30,428	0.92	9,624	0.29	$354	$0.01	.....	.....	.....	.....	.....	.....	.....	.....	57,512	1.74	3
2,011	0.58	350	0.10	.....	.....	$44	$0.01	.....	.....	.....	.....	800	0.23	39,365	11.44	4
40,696	0.77	359	0.01	.....	.....	.....	.....	5,245	$0.10	.....	.....	92	(1)	51,160	0.97	5
4,938	0.58	1,505	0.18	.....	.....	.....	.....	622	0.07	.....	.....	3,906	0.46	19,004	2.23	6
24,847	0.64	1,500	0.04	.....	.....	.....	.....	.....	.....	.....	.....	836	0.02	39,339	1.01	7
23,257	1.07	1,375	0.06	.....	.....	.....	.....	.....	.....	.....	.....	46	(1)	48,626	2.25	8
2,341	0.15	1,550	0.10	.....	.....	.....	.....	1,440	0.09	.....	.....	.....	.....	8,697	0.56	9
25,239	1.12	2,194	0.10	.....	.....	.....	.....	.....	.....	.....	.....	.....	.....	20,308	0.90	10
6,890	0.78	657	0.07	.....	.....	.....	.....	.....	.....	.....	.....	568	0.06	2,537	0.29	11
6,260	0.37	1,406	0.08	.....	.....	.....	.....	.....	.....	.....	.....	108	0.01	43,579	2.55	12
40,753	1.19	1,730	0.05	.....	.....	.....	.....	.....	.....	.....	.....	493	0.01	24,299	0.71	13
11,017	0.56	1,615	0.08	.....	.....	.....	.....	1,907	0.10	.....	.....	83	(1)	11,433	0.58	14
4,974	0.14	1,575	0.04	.....	.....	.....	.....	.....	.....	.....	.....	.....	.....	11,809	0.32	15
6,897	0.41	2,987	0.18	.....	.....	.....	.....	.....	.....	.....	.....	560	0.03	12,591	0.75	16
43,027	0.97	10,567	0.24	.....	.....	.....	.....	2,427	0.05	.....	.....	9,856	0.22	29,916	0.67	17
14,987	0.75	2,852	0.14	.....	.....	.....	.....	.....	.....	.....	.....	33	(1)	25,242	1.26	18
3,378	0.18	7,141	0.39	500	0.03	100	0.01	.....	.....	.....	.....	3,000	0.16	15,779	0.85	19
16,618	0.83	8,443	0.42	.....	.....	.....	.....	3,172	0.16	.....	.....	2,531	0.13	35,296	1.77	20
34,997	0.76	4,948	0.11	.....	.....	.....	.....	742	0.02	.....	.....	5,720	0.12	33,571	0.73	21
46,596	0.79	17,393	0.30	.....	.....	.....	.....	.....	.....	.....	.....	1,772	0.03	38,074	0.65	22
42,877	1.23	16,137	0.46	337	0.01	.....	.....	700	0.02	.....	.....	4,250	0.12	44,358	1.28	23
3,585	0.33	2,149	0.20	.....	.....	.....	.....	.....	.....	.....	.....	40	(1)	8,694	0.80	24
615,733	1.32	36,485	0.08	111	(1)	1,995	(1)	56,553	0.12	.....	.....	43,673	0.09	611,587	1.31	25
31,378	1.08	2,020	0.07	.....	.....	.....	.....	5,165	0.18	.....	.....	.....	.....	17,683	0.61	26
14,718	0.54	2,507	0.09	307	0.01	.....	.....	.....	.....	.....	.....	335	0.01	39,366	1.45	27
8,603	0.71	8,033	0.66	.....	.....	.....	.....	.....	.....	.....	.....	4,491	0.37	12,881	1.05	28
25,067	0.50	864	0.02	.....	.....	.....	.....	1,261	0.03	.....	.....	500	0.01	24,701	0.49	29
1,401	0.08	1,650	0.09	.....	.....	.....	.....	521	0.03	.....	.....	74	(1)	1,971	0.11	30
3,642	0.48	1,481	0.20	.....	.....	.....	.....	213	0.03	.....	.....	.....	.....	4,461	0.59	31
13,144	0.60	1,918	0.09	.....	.....	.....	.....	.....	.....	.....	.....	790	0.04	40,320	1.83	32
11,087	0.49	5,975	0.27	.....	.....	.....	.....	.....	.....	.....	.....	1,000	0.04	42,261	1.88	33
3,101	0.10	1,151	0.04	.....	.....	.....	.....	.....	.....	.....	.....	5,026	0.16	24,554	0.78	34
8,064	0.53	7,319	0.48	.....	.....	.....	.....	.....	.....	.....	.....	931	0.06	2,365	0.15	35
48,415	0.79	29,341	0.48	.....	.....	.....	.....	.....	.....	.....	.....	3,363	0.05	3,908	0.06	36
38,751	2.06	6,622	0.35	.....	.....	.....	.....	.....	.....	.....	.....	1,153	0.06	36,103	1.92	37
41,817	0.73	3,373	0.06	.....	.....	.....	.....	.....	.....	.....	.....	229	(1)	38,004	0.67	38
9,658	0.80	7,714	0.64	.....	.....	.....	.....	.....	.....	.....	.....	1,528	0.13	26,079	2.17	39
19,575	0.76	3,292	0.13	.....	.....	.....	.....	.....	.....	.....	.....	2,500	0.10	19,550	0.75	40
28,679	0.87	9,668	0.29	221	0.01	.....	.....	.....	.....	.....	.....	6,008	0.18	99,444	3.03	41
5,705	0.81	4,307	0.61	.....	.....	.....	.....	.....	.....	.....	.....	1,287	0.18	.....	.....	42
20,630	0.62	2,486	0.07	.....	.....	.....	.....	.....	.....	.....	.....	6,846	0.21	117,646	3.53	43
33,665	0.60	3,521	0.06	.....	.....	.....	.....	4,113	0.07	.....	.....	2,901	0.05	17,975	0.32	44
8,334	0.58	4,704	0.33	.....	.....	.....	.....	.....	.....	.....	.....	1,213	0.08	11,906	0.83	45
16,760	0.73	2,017	0.09	.....	.....	.....	.....	.....	.....	.....	.....	807	0.04	41,239	1.80	46
36,410	1.29	6,289	0.22	.....	.....	.....	.....	212	0.01	.....	.....	420	0.01	15,735	0.56	47
1,221	0.19	1,030	0.16	.....	.....	.....	.....	.....	.....	.....	.....	.....	.....	22,177	3.48	48
32,626	1.10	3,147	0.11	.....	.....	.....	.....	.....	.....	.....	.....	.....	.....	24,594	0.83	49
4,524	0.50	1,261	0.14	.....	.....	.....	.....	199	0.02	.....	.....	779	0.09	1,061	0.12	50
23,059	0.97	1,200	0.05	.....	.....	.....	.....	708	0.03	.....	.....	1,000	0.04	45,441	1.91	51
34,142	0.91	28,573	0.76	.....	.....	.....	.....	5,310	0.14	.....	.....	3,693	0.10	36,887	0.98	52
31,997	0.96	6,486	0.20	.....	.....	.....	.....	415	0.01	.....	.....	1,162	0.04	19,899	0.60	53
6,718	0.34	4,308	0.22	.....	.....	.....	.....	.....	.....	.....	.....	568	0.03	11,526	0.58	54
55,257	0.87	16,770	0.26	.....	.....	.....	.....	2,620	0.04	.....	.....	1,273	0.02	15,515	0.24	55
37,082	1.15	14,891	0.46	.....	.....	.....	.....	.....	.....	.....	.....	7,333	0.23	16,914	0.53	56
WYOMING.																
$76,342	$0.47	$129,441	$0.79	$19,352	$0.12	.....	.....	$22,145	$0.14	.....	.....	$39,812	$0.24	$277,688	$1.70	57
3,976	0.34	11,074	0.96	2,156	0.19	.....	.....	2,851	0.25	.....	.....	957	0.08	1,678	0.14	58
6,295	0.58	8,041	0.74	1,079	0.10	.....	.....	2,191	0.20	.....	.....	4,848	0.45	31,183	2.87	59
11,549	0.98	13,115	1.11	.....	.....	.....	.....	.....	.....	.....	.....	1,519	0.13	42,672	3.61	60
3,024	0.42	6,119	0.84	1,029	0.14	.....	.....	1,322	0.18	.....	.....	902	0.12	17,833	2.46	61
3,365	0.44	4,360	0.58	.....	.....	.....	.....	1,214	0.16	.....	.....	.....	.....	3,500	0.46	62
5,294	0.38	7,669	0.55	1,558	0.11	.....	.....	2,208	0.16	.....	.....	.....	.....	20,295	1.46	63
2,512	0.66	3,553	0.93	1,100	0.29	.....	.....	1,028	0.27	.....	.....	.....	.....	9,062	2.38	64
13,526	0.48	22,418	0.80	4,311	0.15	.....	.....	5,689	0.20	.....	.....	16,968	0.60	18,612	0.66	65
4,288	0.75	6,319	1.10	954	0.17	.....	.....	15	(1)	.....	.....	1,800	0.31	9,235	1.61	66
1,832	0.30	5,538	0.92	.....	.....	.....	.....	2,327	0.39	.....	.....	2,207	0.37	56,840	9.47	67
5,589	0.28	9,264	0.46	2,759	0.14	.....	.....	.....	.....	.....	.....	5,762	0.29	18,575	0.93	68
7,312	0.58	15,828	1.27	1,099	0.09	.....	.....	35	(1)	.....	.....	1,574	0.13	12,265	0.98	69
6,553	0.35	11,997	0.65	1,827	0.10	.....	.....	2,321	0.13	.....	.....	1,954	0.11	32,818	1.77	70
1,197	0.22	4,146	0.75	1,480	0.27	.....	.....	944	0.17	.....	.....	1,321	0.24	3,140	0.57	71

[1] Population enumerated as of Apr. 15, 1910; decrease since 1900; no estimate made.

TABLE 7.—PER CENT DISTRIBUTION, BY PRINCIPAL CLASSES, OF REVENUE RECEIPTS AND GOVERNMENTAL COST PAYMENTS OF COUNTIES, BY GEOGRAPHIC DIVISIONS AND STATES: 1913.

[For a text discussion of this table, see page 75.]

GEOGRAPHIC DIVISION AND STATE.	REVENUE RECEIPTS. Per cent obtained from— Taxes. Property.	Taxes. Poll.	Taxes. Business and non-business license.	Special assessments and charges for outlays.	Fines, forfeits, and escheats.	Highway privileges, interest and rents.	Subventions, grants, donations, and gifts.	Earnings of general departments.	Earnings of public service enterprises.	Per cent required for meeting expenses and interest.	Per cent available for outlays and other purposes.	PER CENT OF GOVERNMENTAL COST PAYMENTS REPRESENTED BY— Payments for— Expenses of general departments.	Expenses of public service enterprises.	Interest.	Outlays.
Total	76.4	1.6	2.7	2.5	1.0	1.5	6.5	7.7	0.1	79.8	20.2	72.1	(1)	4.5	23.3
NEW ENGLAND	73.4	.....	7.0	.....	2.5	1.2	2.2	13.7	.....	89.0	11.0	83.6	.....	5.0	11.4
Maine	76.7	.....	.....	.....	10.6	0.9	.....	11.7	.....	90.7	9.3	89.7	.....	8.3	2.0
New Hampshire	73.0	.....	17.9	.....	0.1	0.7	.....	8.3	.....	94.7	5.3	92.3	.....	3.6	4.1
Vermont	84.4	.....	.....	.....	.....	1.6	4.0	10.0	.....	82.9	17.1	54.3	.....	0.5	45.2
Massachusetts	79.4	.....	4.8	.....	1.5	1.4	(1)	12.9	.....	89.9	10.1	86.4	.....	4.6	9.0
Rhode Island	.....	.....	.....	.....	.....	.....	.....	.....	.....	.....	.....	.....	.....	.....	.....
Connecticut	38.8	.....	15.2	.....	0.2	0.6	18.5	26.6	.....	76.4	23.6	59.0	.....	5.0	36.0
MIDDLE ATLANTIC	73.1	.....	1.2	2.9	0.6	1.4	11.8	9.0	(1)	80.7	19.3	64.7	0.1	7.8	27.4
New York	71.6	.....	(1)	7.7	0.3	0.7	13.6	6.0	.....	76.9	23.1	67.7	.....	6.2	26.1
New Jersey	78.3	.....	(1)	0.1	0.5	2.0	8.3	10.8	.....	89.5	10.5	63.0	.....	11.4	25.6
Pennsylvania	71.2	.....	3.2	.....	0.9	1.6	12.2	10.9	(1)	78.6	21.4	63.2	0.2	6.7	30.0
EAST NORTH CENTRAL	71.9	0.4	3.5	4.9	0.6	2.9	1.8	14.0	(1)	77.1	22.9	72.9	(1)	3.7	23.4
Ohio	65.8	.....	5.1	11.3	0.8	2.7	0.8	13.5	(1)	73.2	26.8	64.4	(1)	5.2	30.4
Indiana	74.6	2.1	.....	0.3	0.9	8.8	.....	13.3	.....	85.6	14.4	83.2	.....	3.4	13.4
Illinois	78.0	.....	0.8	.....	.....	1.1	.....	20.1	.....	84.0	16.0	84.7	.....	3.2	12.1
Michigan	72.9	.....	10.6	6.7	0.9	1.0	1.4	6.6	.....	74.8	25.2	70.1	.....	2.2	27.7
Wisconsin	73.2	.....	1.6	0.2	0.4	0.9	11.1	12.7	.....	66.0	34.0	65.3	.....	2.1	32.6
WEST NORTH CENTRAL	75.5	1.4	3.7	7.2	0.6	2.2	1.6	7.7	0.2	70.8	29.2	67.9	0.1	4.1	27.9
Minnesota	73.8	.....	2.3	12.2	0.6	2.0	2.7	6.3	.....	65.4	34.6	53.8	.....	6.8	39.3
Iowa	68.8	1.1	4.0	15.6	0.2	0.8	2.5	6.9	.....	64.7	35.3	64.0	.....	2.5	33.5
Missouri	70.9	1.7	8.9	2.9	1.0	4.5	2.0	8.1	.....	76.1	23.9	73.8	.....	4.1	22.1
North Dakota	82.3	2.8	0.5	2.1	0.2	2.6	0.5	9.1	.....	78.3	21.7	84.0	.....	3.4	12.6
South Dakota	68.0	2.4	4.3	5.4	1.3	1.6	0.3	14.3	2.3	79.2	20.8	69.6	1.4	3.3	25.6
Nebraska	88.3	2.6	1.2	.....	0.4	1.6	.....	5.9	.....	70.8	29.2	69.3	.....	1.9	28.8
Kansas	87.8	.....	0.7	0.3	0.8	2.7	0.5	7.1	0.1	72.3	27.7	72.6	0.1	7.4	19.8
SOUTH ATLANTIC	77.9	4.2	1.8	0.1	1.5	0.6	10.0	3.4	0.6	85.5	14.5	78.4	(1)	3.4	18.2
Delaware	84.4	1.0	0.1	.....	0.2	0.2	2.7	11.4	.....	86.9	13.1	65.7	.....	6.0	28.2
Maryland	73.5	.....	3.1	0.4	0.6	0.2	20.0	2.3	(1)	85.1	14.9	82.7	(1)	1.9	15.4
District of Columbia	.....	.....	.....	.....	.....	.....	.....	.....	.....	.....	.....	.....	.....	.....	.....
Virginia	84.7	3.1	1.4	0.7	(1)	3.0	4.8	2.3	0.1	74.6	25.4	66.6	(1)	7.9	25.5
West Virginia	93.0	2.5	0.7	.....	0.1	0.6	.....	3.0	.....	79.8	20.2	76.2	.....	2.4	21.4
North Carolina	77.7	8.8	1.3	.....	2.8	0.4	5.2	3.8	.....	87.6	12.4	77.0	.....	4.7	18.3
South Carolina	78.7	6.8	2.0	.....	4.0	0.3	.....	1.6	6.6	89.6	10.4	84.4	.....	3.3	12.3
Georgia	71.4	5.3	0.1	.....	0.8	0.1	17.6	4.7	.....	88.3	11.7	87.0	.....	1.9	11.2
Florida	77.8	1.8	5.2	.....	3.0	0.6	9.2	2.3	0.1	87.0	13.0	68.4	(1)	4.0	27.6
EAST SOUTH CENTRAL	67.4	5.6	3.4	0.6	1.9	0.7	16.4	4.0	(1)	86.2	13.8	72.6	.....	4.5	22.8
Kentucky	61.0	6.4	.....	0.2	.....	0.3	29.7	2.4	(1)	84.9	15.1	80.7	.....	2.4	16.9
Tennessee	74.8	4.8	6.7	(1)	2.0	0.5	9.4	1.8	.....	84.8	15.2	71.8	.....	6.7	21.5
Alabama	82.1	2.0	6.6	0.3	3.7	0.1	2.4	2.8	.....	77.6	22.4	70.9	.....	6.0	23.0
Mississippi	55.8	8.0	0.9	2.1	2.8	2.0	19.1	9.2	.....	95.1	4.9	67.3	.....	3.5	29.1
WEST SOUTH CENTRAL	79.7	2.0	3.4	0.1	2.4	2.1	3.4	6.7	0.1	79.9	20.1	68.4	(1)	5.8	25.8
Arkansas	81.6	6.3	3.7	0.2	4.4	0.4	0.1	3.4	.....	81.0	19.0	75.2	.....	1.2	23.7
Louisiana	69.6	3.0	5.4	.....	1.1	1.0	17.0	2.7	0.2	82.0	18.0	75.6	(1)	2.4	22.0
Oklahoma	78.5	.....	0.6	0.2	1.5	2.5	.....	16.7	.....	81.0	19.0	78.3	.....	7.3	14.4
Texas	84.5	1.3	3.9	(1)	3.0	3.0	.....	4.3	.....	78.0	22.0	59.3	.....	7.8	32.9
MOUNTAIN	82.7	2.4	4.2	(1)	0.6	0.5	1.7	7.8	0.1	86.5	13.5	81.9	0.1	4.4	13.6
Montana	84.1	3.6	6.4	0.1	0.5	0.4	0.6	4.2	(1)	83.9	16.1	75.6	(1)	4.4	19.9
Idaho	78.5	3.4	4.7	0.1	1.3	1.3	2.2	8.6	.....	106.7	(2)	83.6	.....	5.1	11.3
Wyoming	89.8	1.2	0.4	.....	1.1	0.9	0.8	5.9	.....	78.4	21.6	74.8	.....	3.2	22.1
Colorado	86.1	0.4	1.3	(1)	.....	0.2	0.8	11.2	.....	89.2	10.8	84.8	.....	4.0	11.2
New Mexico	80.1	1.7	4.1	.....	0.6	0.5	4.3	8.8	.....	76.2	23.8	79.7	.....	8.9	11.3
Arizona	80.7	3.8	5.1	.....	1.3	0.7	3.3	5.0	0.1	72.8	27.2	86.7	0.1	4.1	9.0
Utah	80.2	1.4	1.2	.....	0.5	0.3	4.1	12.3	0.1	89.1	10.9	83.0	0.4	2.3	14.4
Nevada	78.6	3.7	9.8	.....	0.2	0.1	(1)	7.2	0.4	92.1	7.9	90.6	0.4	4.9	4.2
PACIFIC	84.3	0.3	0.8	0.1	0.5	0.7	9.0	4.4	(1)	80.4	19.6	73.7	0.1	3.3	22.9
Washington	90.0	0.9	.....	0.1	0.5	1.3	0.4	6.6	0.2	77.4	22.6	75.3	0.4	4.6	19.7
Oregon	92.6	.....	0.6	0.2	0.4	0.3	1.6	4.4	(1)	71.0	29.0	67.8	.....	1.2	31.0
California	81.0	0.4	0.7	(1)	0.5	0.6	13.0	3.7	(1)	83.1	16.9	74.4	(1)	3.3	22.4

[1] Less than one-twentieth of 1 per cent.

[2] Payments for expenses and interest are in excess of revenue receipts.

TABLE 8.—NONREVENUE RECEIPTS AND NONGOVERNMENTAL COST PAYMENTS OF COUNTIES, BY GEOGRAPHIC DIVISIONS AND STATES: 1913.

[For a text discussion of this table, see page 76.]

GEOGRAPHIC DIVISION AND STATE.	NONREVENUE RECEIPTS.						NONGOVERNMENTAL COST PAYMENTS.					
	Total.	Classified by source.					Total.	Classified by object.				
		From sales of investments and supplies.	From issue of debt obligations.	From trust and agency transactions.	From counterbalancing transactions.	From general transfers.		For purchase of investments and supplies.	For redemption of debt obligations.	In trust and agency transactions.	In counterbalancing transactions.	By general transfers.
Total	$525,625,406	$3,383,364	$86,051,348	$425,331,927	$3,136,937	$7,721,830	$497,223,413	$5,106,811	$58,965,207	$422,226,435	$3,136,937	$7,788,023
NEW ENGLAND.	2,832,038	30,181	2,619,453	53,372	64,955	64,077	2,769,482	28,150	2,559,726	52,574	64,955	64,077
Maine	254,285	5,905	205,626	7,180	555	35,019	316,077	10,020	264,101	6,382	555	35,019
New Hampshire	265,467	24,276	216,291	.....	1,282	23,618	244,846	14,868	205,078	.....	1,282	23,618
Vermont	2,779	.....	2,753	.....	26	.....	2,034	.....	2,008	.....	26	.....
Massachusetts	2,096,808	.....	1,988,536	46,192	59,640	2,440	2,154,126	10	2,045,844	46,192	59,640	2,440
Rhode Island	.....	.....	.....	.....	.....	.....	.....	.....	.....	.....	.....	.....
Connecticut	212,699	.....	206,247	.....	3,452	3,000	52,399	3,252	42,695	.....	3,452	3,000
MIDDLE ATLANTIC	56,677,600	252,646	21,071,952	31,734,677	510,169	3,108,156	49,812,099	1,227,321	13,675,930	31,258,939	510,169	3,139,740
New York	20,987,095	36,655	7,000,106	13,665,194	200,250	84,890	18,749,086	10,143	5,045,508	13,408,295	200,250	84,890
New Jersey	24,002,800	214,291	8,161,783	14,580,735	83,365	962,626	22,552,724	441,539	6,684,631	14,330,563	83,365	1,012,626
Pennsylvania	11,687,705	1,700	5,910,063	3,488,748	226,554	2,060,640	8,510,289	775,639	1,945,791	3,520,081	226,554	2,042,224
EAST NORTH CENTRAL	164,349,858	1,686,979	15,711,238	145,610,549	402,332	938,760	158,417,261	2,298,493	9,831,591	144,947,819	402,332	937,026
Ohio	75,789,261	.....	8,455,787	66,619,720	151,954	561,800	70,367,506	320,175	3,415,247	65,917,530	151,954	562,600
Indiana	2,971,948	1,651,966	1,240,488	9,664	5,921	63,909	2,743,097	1,825,424	837,755	12,622	5,921	61,375
Illinois	59,324,639	28,201	3,275,870	55,897,271	108,944	14,353	59,788,353	2,993	3,822,224	55,839,839	108,944	14,353
Michigan	16,532,449	6,812	1,691,540	14,615,528	52,600	165,969	15,744,796	138,736	811,794	14,575,697	52,600	165,969
Wisconsin	9,731,561	.....	1,047,553	8,468,366	82,913	132,729	9,773,509	11,165	944,571	8,602,131	82,913	132,729
WEST NORTH CENTRAL	138,338,006	1,051,415	7,676,742	128,531,555	456,287	622,007	138,371,933	1,075,696	7,804,775	128,411,301	456,287	623,874
Minnesota	36,513,691	36,167	3,220,272	33,121,382	85,742	50,128	35,583,820	109,175	2,095,278	33,243,497	85,742	50,128
Iowa	27,149,498	2,864	1,489,087	25,657,377	170	.....	26,657,098	2,864	1,077,482	25,576,582	170	.....
Missouri	12,396,106	561,378	1,780,968	9,843,884	41,561	168,315	12,717,892	652,639	1,906,052	9,946,658	41,561	170,982
North Dakota	13,253,646	377,996	371,604	12,317,562	13,656	172,828	13,597,984	220,539	861,602	12,329,359	13,656	172,828
South Dakota	10,513,864	63,247	248,013	10,178,876	19,750	3,978	10,341,289	64,118	436,694	9,816,749	19,750	3,978
Nebraska	13,612,593	.....	86,479	13,370,215	61,163	94,736	13,874,901	.....	381,269	13,336,077	61,163	96,392
Kansas	24,898,608	9,763	480,319	24,042,259	234,245	132,022	25,598,949	26,361	1,046,398	24,162,379	234,245	129,566
SOUTH ATLANTIC	23,658,819	97,196	9,337,517	12,188,380	243,459	1,792,267	21,204,423	200,536	7,086,362	11,835,522	243,459	1,838,544
Delaware	177,119	.....	162,661	4,252	872	9,334	49,743	.....	36,885	2,652	872	9,334
Maryland	3,095,348	15,639	1,031,263	720,858	29,546	1,298,042	2,973,127	9,404	879,321	716,216	29,546	1,338,640
District of Columbia	.....	.....	.....	.....	.....	.....	.....	.....	.....	.....	.....	.....
Virginia	3,941,341	1,000	400,907	3,351,001	51,521	136,912	3,784,437	29,023	235,580	3,331,401	51,521	136,912
West Virginia	1,520,433	.....	196,098	1,266,452	10,308	47,575	1,425,186	1,126	369,532	996,645	10,308	47 575
North Carolina	2,106,629	68,352	1,448,011	514,265	52,148	23,853	1,441,476	23,944	836,263	500,989	52,148	28,132
South Carolina	2,666,532	.....	1,407,941	1,152,261	8,450	97,880	2,624,419	130,544	1,262,283	1,123,862	8,450	99,280
Georgia	6,519,339	9,305	1,725,550	4,656,561	81,303	46,620	6,242,651	4,947	1,474,907	4,634,874	81,303	46,620
Florida	3,632,078	2,900	2,965,086	522,730	9,311	132,051	2,663,384	1,548	1,991,591	528,883	9,311	132,051
EAST SOUTH CENTRAL	15,914,439	58,474	6,598,536	8,660,355	288,869	308,205	11,819,990	88,083	2,497,359	8,633,933	288,869	311,746
Kentucky	3,378,717	.....	595,652	2,623,080	38,633	121,352	3,428,135	17,600	630,028	2,616,981	38,633	124,893
Tennessee	4,160,907	3,414	1,479,305	2,437,143	157,406	83,639	3,450,891	30,525	769,604	2,409,717	157,406	83,639
Alabama	1,253,403	.....	797,876	411,311	44,216	.....	848,764	.....	395,907	408,641	44,216	.....
Mississippi	7,121,412	55,060	3,725,703	3,188,821	48,614	103,214	4,092,200	39,958	701,820	3,198,594	48,614	103,214
WEST SOUTH CENTRAL	36,150,267	164,979	8,024,970	27,094,414	239,970	625,934	31,668,929	187,956	4,523,207	26,107,133	239,970	610,663
Arkansas	7,808,430	1,300	702,273	7,076,739	9,423	18,695	7,504,587	403	526,479	6,949,587	9,423	18,695
Louisiana	2,448,296	.....	1,839,646	524,095	21,156	63,399	1,782,113	1,500	1,190,036	523,006	21,156	46,415
Oklahoma	17,627,689	121,222	1,735,756	15,407,810	66,989	295,912	16,469,117	75,404	1,401,182	14,629,630	66,989	295,912
Texas	8,265,852	42,457	3,747,295	4,085,770	142,402	247,928	5,913,112	110,649	1,405,510	4,004,910	142,402	249,641
MOUNTAIN	28,986,293	31,861	4,996,451	23,607,035	235,285	115,661	26,709,738	.....	3,779,630	22,579,233	235,285	115,590
Montana	8,024,047	743	2,024,314	5,952,180	32,122	14,688	6,585,042	.....	1,350,267	5,187,965	32,122	14,688
Idaho	4,364,141	10,660	1,334,316	2,989,304	17,053	12,808	4,225,210	.....	947,145	3,248,204	17,053	12,808
Wyoming	2,178,657	2,500	441,719	1,675,379	34,263	24,796	2,062,013	.....	436,888	1,566,137	34,263	24,725
Colorado	8,540,450	8,645	530,338	7,883,875	105,321	12,271	8,346,042	.....	463,685	7,764,765	105,321	12,271
New Mexico	1,672,966	.....	34,323	1,629,439	2,044	7,160	1,696,316	.....	59,670	1,627,442	2,044	7,160
Arizona	1,741,935	445	189,263	1,540,701	11,107	419	1,415,648	.....	104,940	1,299,182	11,107	419
Utah	880,203	8,868	368,836	437,816	21,164	43,519	649,794	.....	162,936	422,175	21,164	43,519
Nevada	1,583,894	.....	73,342	1,498,341	12,211	.....	1,729,673	.....	254,099	1,463,363	12,211	.....
PACIFIC	58,718,086	9,633	10,014,489	47,851,590	695,611	146,763	56,449,558	576	7,206,627	48,399,981	695,611	146,763
Washington	28,942,293	7,698	4,735,363	24,098,990	93,562	6,680	29,691,392	.....	4,513,970	25,077,180	93,562	6,680
Oregon	12,594,072	.....	1,448,802	11,060,560	84,710	.....	12,669,230	576	1,435,376	11,148,568	84,710	.....
California	17,181,721	1,935	3,830,324	12,692,040	517,339	140,083	14,088,936	.....	1,257,281	12,174,233	517,339	140,083

TABLE 9.—NONREVENUE RECEIPTS AND NONGOVERNMENTAL COST PAYMENTS OF COUNTIES: 1913.

[For a text discussion of this table, see page 76.]

COUNTY.	NONREVENUE RECEIPTS.						NONGOVERNMENTAL COST PAYMENTS.					
	Total.	Classified by source.					Total.	Classified by object.				
		From sales of investments and supplies.	From issue of debt obligations.	From trust and agency transactions.	From counterbalancing transactions.	From general transfers.		For purchase of investments and supplies.	For redemption of debt obligations.	In trust and agency transactions.	In counterbalancing transactions.	By general transfers.
ALABAMA.												
Total	$1,253,403		$797,876	$411,311	$44,216		$848,764		$395,907	$408,641	$44,216	
Autauga	148				148		1,733		1,585		148	
Baldwin	126				126		1,826		1,700		126	
Barbour	41,722			41,722			41,996			41,996		
Bibb	9,387		9,387				4,300		4,300			
Blount	105,930		100,000		5,930		5,930				5,930	
Bullock	63,044		32,125	30,919			30,888			30,888		
Butler	31				31		3,031		3,000		31	
Calhoun	15				15		15,737		15,722		15	
Chambers	18,469		18,416		53		15,802		15,749		53	
Cherokee												
Chilton												
Choctaw	72				72		72				72	
Clarke	52				52		2,052		2,000		52	
Clay	23				23		3,023		3,000		23	
Cleburne	160				160		160				160	
Coffee	9,817		9,817									
Colbert	5			5			2,504		2,500	4		
Conecuh							4,235		4,235			
Coosa	150				150		1,150		1,000		150	
Covington	86,831			86,831			89,059			89,059		
Crenshaw	54,487			54,487			54,487			54,487		
Cullman	7,258				7,258		12,276		5,018		7,258	
Dale	22,312			22,312			22,312			22,312		
Dallas												
Dekalb	2,048		2,000		48		17,606		17,558		48	
Elmore	51,750		50,000		1,750		3,750		2,000		1,750	
Escambia	11				11		1,261		1,250		11	
Etowah	26,614			26,523	91		68,376		41,762	26,523	91	
Fayette	6,500		6,500				5,105		5,105			
Franklin	253			250	3		144			141	3	
Geneva	19,000		19,000				19,000		19,000			
Greene												
Hale	77,656		75,000		2,656		5,406		2,750		2,656	
Henry	19,304			19,304			19,238			19,238		
Houston												
Jackson												
Jefferson	101,486		100,473		1,013		51,013		50,000		1,013	
Lamar	7,086		7,000		86		6,086		6,000		86	
Lauderdale	5,676		3,900	1,365	411		6,783		5,000	1,372	411	
Lawrence	113,451		113,120		331		331				331	
Lee	2,526				2,526		2,526				2,526	
Limestone	51				51		51				51	
Lowndes												
Macon	2,041			540	1,501		11,212		9,171	540	1,501	
Madison	1,690			1,560	130		1,690			1,560	130	
Marengo	387				387		5,815		5,428		387	
Marion	220			29	191		200			9	191	
Marshall	2				2		2,002		2,000		2	
Mobile	195,674		193,255		2,419		104,818		102,399		2,419	
Monroe	1,097				1,097		5,597		4,500		1,097	
Montgomery	104				104		104				104	
Morgan	714			264	450		1,257			807	450	
Perry	88				88		88				88	
Pickens												
Pike	114,521		27,000	87,485	36		103,185		19,082	84,067	36	
Randolph	2,913				2,913		11,672		8,759		2,913	
Russell	56,655		20,000	36,655			47,151		12,093	35,058		
St. Clair	9				9		9				9	
Shelby	365		324		41		10,103		10,062		41	
Sumter	2,300				2,300		2,300				2,300	
Talladega	3,155			838	2,317		2,675			358	2,317	
Tallapoosa	6,383		5,000		1,383		6,383		5,000		1,383	
Tuscaloosa	6,312		1,500		4,812		4,812				4,812	
Walker	3,012		2,259		753		5,932		5,179		753	
Washington	68				68		2,068		2,000		68	
Wilcox	1,946		1,800		146		146				146	
Winston	296			222	74		296			222	74	

TABLE 9.—NONREVENUE RECEIPTS AND NONGOVERNMENTAL COST PAYMENTS OF COUNTIES: 1913—Continued.

[For a text discussion of this table, see page 76.]

COUNTY.	NONREVENUE RECEIPTS.						NONGOVERNMENTAL COST PAYMENTS.					
	Total.	Classified by source.					Total.	Classified by object.				
		From sales of investments and supplies.	From issue of debt obligations.	From trust and agency transactions.	From counterbalancing transactions.	From general transfers.		For purchase of investments and supplies.	For redemption of debt obligations.	In trust and agency transactions.	In counterbalancing transactions.	By general transfers.
ARIZONA.												
Total	$1,741,935	$445	$189,263	$1,540,701	$11,107	$419	$1,415,648		$104,940	$1,299,182	$11,107	$419
Apache	33,664		9,581	24,083			18,445		9,581	8,864		
Cochise	229,733			229,326	407		236,533			236,126	407	
Coconino	85,572	45		83,919	1,608		85,236			83,628	1,608	
Gila	70,934			68,798	2,136		73,520		5,000	66,384	2,136	
Graham	35,539			35,539			32,735		1,200	31,535		
Greenlee	197,638		101,383	96,014	241		37,155			36,914	241	
Maricopa	525,371		25,671	499,234	326	140	481,804		1,259	480,079	326	140
Mohave	65,220	400	13,433	51,063	45	279	37,199		18,321	18,554	45	279
Navajo	80,320		2,500	72,893	4,927		63,889		6,500	52,462	4,927	
Pima	81,556			81,556			81,556			81,556		
Pinal	49,302			49,002	300		30,113			29,813	300	
Santa Cruz	51,932		28,535	23,457			69,438		43,781	25,657		
Yavapai	195,208		7,157	187,024	1,117		154,952		10,749	143,086	1,117	
Yuma	39,796		1,003	38,793			13,073		8,549	4,524		
ARKANSAS.												
Total	$7,808,430	$1,300	$702,273	$7,076,739	$9,423	$18,695	$7,504,587	$403	$526,479	$6,949,587	$9,423	$18,695
Arkansas	183,717		61,165	122,173	379		107,616		1,000	106,237	379	
Ashley	99,403			99,403			110,909		11,506	99,403		
Baxter	33,913			33,913			32,083			32,083		
Benton	142,656			142,656			143,197		2,379	140,818		
Boone	52,194			52,194			53,881		3,750	50,131		
Bradley	75,403			75,403			88,038		12,635	75,403		
Calhoun	50,541			50,541			54,156		7,619	46,537		
Carroll	117,365		4,506	112,859			115,839		14,822	101,017		
Chicot	124,921			106,757	164	18,000	122,984			104,820	164	18,000
Clark	99,619		3,137	96,482			96,482			96,482		
Clay	134,633		1,185	133,448			123,106		5,817	117,289		
Cleburne	60,834		21,034	39,800			39,985			39,985		
Cleveland	41,949			41,767	182		48,385		6,060	42,143	182	
Columbia	76,476		478	75,998			75,998			75,998		
Conway	75,041		22,791	52,250			76,484	403	13,560	62,521		
Craighead	157,039		14,386	142,653			138,653		3,000	135,653		
Crawford	104,929			104,297	632		114,368		3,329	110,407	632	
Crittenden	68,820		13,411	54,633	806		66,913		10,265	55,842	800	
Cross	86,580			86,580			70,540		7,674	62,866		
Dallas	89,223		30,058	59,165			57,761		1,500	56,261		
Desha	128,185			128,185			131,389		5,503	125,886		
Drew	72,336			72,336			74,258		1,922	72,336		
Faulkner	78,675		10,516	68,159			68,978			68,978		
Franklin	126,303		18,767	107,536			109,682		35,618	74,064		
Fulton	38,620		2,350	36,270			25,601			25,601		
Garland	213,385		9,704	202,928	753		210,681		7,000	202,928	753	
Grant	43,757			43,633	124		45,975		2,218	43,633	124	
Greene	126,984			126,984			142,594		7,893	134,701		
Hempstead	88,992			88,787	205		89,098		106	88,787	205	
Hot Spring	54,901			54,901			55,092		191	54,901		
Howard	53,796		80	53,716			53,716			53,716		
Independence	84,538		840	83,698			83,800		762	83,038		
Izard	39,312		329	38,983			38,918			38,918		
Jackson	93,345			93,345			104,195		10,850	93,345		
Jefferson	338,997		45,781	290,900	2,316		336,702		37,500	296,886	2,316	
Johnson	66,000		23,213	42,787			53,874		11,087	42,787		
Lafayette	61,256			61,256			66,038		4,842	61,256		
Lawrence	105,434		20,902	84,532			97,666		14,242	83,424		
Lee	89,132			89,132			89,132			89,132		
Lincoln	64,173			64,173			69,084		5,205	63,879		
Little River	66,263			66,263			66,921		658	66,263		
Logan	88,534		2,357	86,034	143		92,055		6,000	85,912	143	
Lonoke	113,258		937	112,321			116,423		1,019	115,404		
Madison	35,889			35,889			37,333		2,558	34,775		
Marion	35,359			35,359			36,712		1,552	35,160		
Miller	66,052			66,052			66,052			66,052		
Mississippi	222,901			222,901			248,829		8,500	240,329		
Monroe	177,817		72,857	104,960			96,449			96,449		
Montgomery	31,062			31,062			31,117		55	31,062		
Nevada	53,495			53,495			58,255		4,760	53,495		
Newton	28,748		4,190	24,558			30,057		4,492	25,565		
Ouachita	93,624			93,183	441		93,624			93,183	441	
Perry	49,604		633	48,971			51,023		3,948	47,075		
Phillips	136,648			136,648			137,013		365	136,648		
Pike	45,583		1,420	44,163			44,163			44,163		

TABLE 9.—NONREVENUE RECEIPTS AND NONGOVERNMENTAL COST PAYMENTS OF COUNTIES: 1913—Continued.

[For a text discussion of this table, see page 76.]

COUNTY.	NONREVENUE RECEIPTS.						NONGOVERNMENTAL COST PAYMENTS.					
	Total.	Classified by source.					Total.	Classified by object.				
		From sales of investments and supplies.	From issue of debt obligations.	From trust and agency transactions.	From counterbalancing transactions.	From general transfers.		For purchase of investments and supplies.	For redemption of debt obligations.	In trust and agency transactions.	In counterbalancing transactions.	By general transfers.
ARKANSAS—Continued.												
Poinsett	$155,469		$22,000	$130,516	$2,953		$156,809		$22,235	$131,621	$2,953	
Polk	47,676		4,083	43,593			50,842		12,256	38,586		
Pope	67,130		6,653	60,477			56,924		3,770	53,154		
Prairie	92,383		22,062	70,321			70,228			70,228		
Pulaski	1,135,837		219,910	915,686	241		1,086,290		145,251	940,798	241	
Randolph	61,948			61,948			68,328			68,328		
St. Francis	52,262			52,262			56,159		7,728	48,431		
Saline	76,226			76,226			76,448		272	76,176		
Scott	49,381		1,313	48,041	27		52,072		4,004	48,041	27	
Searcy	47,236			47,236			36,369			36,369		
Sebastian	253,130	$1,300	3,627	247,463	45	$695	214,286		6,296	207,250	45	$695
Sevier	73,921		161	73,760			73,760			73,760		
Sharp	32,792		1,468	31,324			40,969		7,379	33,590		
Stone	23,395			23,395			22,386			22,386		
Union	104,210			104,210			104,430		220	104,210		
Van Buren	33,219		12,334	20,873	12		32,341		11,607	20,722	12	
Washington	134,100		3,882	130,218			135,137		3,982	131,155		
White	116,003			116,003			125,084		7,000	118,084		
Woodruff	71,628		6,389	65,239			67,541		3,314	64,227		
Yell	92,240		11,364	80,876			88,247		7,403	80,844		
CALIFORNIA.												
Total	$17,181,721	$1,935	$3,830,324	$12,692,040	$517,339	$140,083	$14,088,936		$1,257,281	$12,174,233	$517,339	$140,083
Alameda	609,601		210,571	390,945	8,085		409,157		98,625	302,447	8,085	
Alpine	1,309			1,309			1,505		800	705		
Amador	57,564		49,606	7,493	465		8,482		500	7,517	465	
Butte	74,689		46,716	24,828	3,145		41,893		14,300	24,448	3,145	
Calaveras	11,856			11,856			11,179			11,179		
Colusa	49,688		24,149	21,629	3,910		28,833		5,000	19,923	3,910	
Contra Costa	469,859		17,556	451,850	453		465,731		16,850	448,428	453	
Del Norte	7,699		1,763	5,769	167		3,868		500	3,201	167	
Eldorado	13,530			13,165	365		17,215		924	15,926	365	
Fresno	654,744		74,427	571,256	8,731	330	549,868		61,590	479,217	8,731	330
Glenn	76,508		46,570	29,632	306		35,172		1,120	33,746	306	
Humboldt	128,424			124,448	3,976		148,153		7,700	136,477	3,976	
Imperial	40,233		9,215	25,394	5,624		37,501		6,975	24,902	5,624	
Inyo	20,858		7,098	13,470	290		25,790		7,200	18,300	290	
Kern	291,768		173,340	99,069	19,359		158,647		42,525	96,763	19,359	
Kings	126,893		69,858	52,963	4,072		76,373		6,050	66,251	4,072	
Lake	9,455			8,651	804		12,942		6,425	5,713	804	
Lassen	36,772		3,162	17,780	15,830		33,435		1,420	16,185	15,830	
Los Angeles	6,832,362	1,935	692,110	5,837,767	177,142	123,408	6,280,174		388,068	5,591,556	177,142	123,408
Madera	61,210		31,716	25,911	3,271	312	33,918		4,950	25,385	3,271	312
Marin	76 531			75,333	1,198		96,346		23,150	71,998	1,198	
Mariposa	10,825		4,715	5,633	477		6,110			5,633	477	
Mendocino	60,541		18,052	41,297	1,192		45,097		9,970	33,935	1,192	
Merced	74,364		39,761	20,013	2,590	12,000	57,269		22,430	20,249	2,590	12,000
Modoc	21,495		10,350	11,145			12,342		3,600	8,742		
Mono	1,401			1,401			3,239			3,239		
Monterey	62,745			31,937	30,808		79,102		12,825	35,469	30,808	
Napa	25,458			25,143	315		26,295		4,300	21,680	315	
Nevada	19,861			19,732	129		17,843		750	16,964	129	
Orange	1,107,129		1,027,058	40,284	39,787		123,524		43,453	40,284	39,787	
Placer	40,899		10,680	21,530	8,689		38,285		7,900	21,696	8,689	
Plumas	6,932			6,711	221		6,686		500	5,965	221	
Riverside	332,221		57,888	261,640	12,693		293,700		19,265	261,742	12,693	
Sacramento	310,618		173,717	131,713	5,155	33	159,079		21,590	132,301	5,155	33
San Benito	135,437		125,593	8,833	1,011		24,125		14,400	8,714	1,011	
San Bernardino	351,927		78,962	250,600	22,365		312,226		32,931	256,930	22,365	
San Diego	311,863		156,951	81,751	73,161		206,889		55,711	78,017	73,161	
San Francisco [1]												
San Joaquin	518,291		13,247	501,050	3,994		562,027		61,677	496,356	3,994	
San Luis Obispo	36,628		9,014	27,242	372		36,406		8,978	27,056	372	
San Mateo	139,318		68,368	57,481	13,469		120,767		39,038	68,260	13,469	
Santa Barbara	108,263		50,944	48,646	4,673	4,000	69,283		19,199	41,411	4,673	4,000
Santa Clara	557,806		163,470	390,940	3,396		426,811		39,800	383,615	3,396	
Santa Cruz	40,024		6,500	30,598	2,926		46,745		10,170	33,649	2,926	
Shasta	20,627			20,101	526		28,068		5,910	21,632	526	
Sierra	2,908			2,894	14		4,513		1,200	3,299	14	
Siskiyou	29,162			23,761	5,401		30,605		2,100	23,104	5,401	
Solano	50,770			50,196	574		67,532		17,000	49,958	574	
Sonoma	58,748		1,011	56,881	856		69,105		26,201	42,048	856	
Stanislaus	135,685		109,633	25,370	682		42,486		15,194	26,610	682	

[1] Tabulated as municipal; coextensive with the city of San Francisco.

TABLE 9.—NONREVENUE RECEIPTS AND NONGOVERNMENTAL COST PAYMENTS OF COUNTIES: 1913—Continued.

[For a text discussion of this table, see page 76.]

COUNTY.	NONREVENUE RECEIPTS.						NONGOVERNMENTAL COST PAYMENTS.					
	Total.	Classified by source.					Total.	Classified by object.				
		From sales of investments and supplies.	From issue of debt obligations.	From trust and agency transactions.	From counterbalancing transactions.	From general transfers.		For purchase of investments and supplies.	For redemption of debt obligations.	In trust and agency transactions.	In counterbalancing transactions.	By general transfers.
CALIFORNIA—Continued.												
Sutter	$1,113,680	.....	$23,235	$1,088,634	$1,811	.....	$1,040,431	.....	$2,300	$1,036,320	$1,811	.....
Tehama	27,217	.....	15,283	11,396	538	.....	18,367	.....	4,983	12,846	538	.....
Trinity	8,081	.....	.....	7,703	378	.....	8,862	.....	.....	8,484	378	.....
Tulare	233,869	.....	154,360	64,360	15,149	.....	103,705	.....	25,884	62,672	15,149	.....
Tuolumne	30,235	.....	17,050	12,058	1,127	.....	17,827	.....	2,000	14,700	1,127	.....
Ventura	65,110	.....	33,430	29,313	2,367	.....	48,099	.....	23,225	22,507	2,367	.....
Yolo	1,115,925	.....	3,195	1,111,401	1,329	.....	1,091,127	.....	3,125	1,086,673	1,329	.....
Yuba	364,105	.....	.....	362,134	1,971	.....	368,177	.....	5,000	361,206	1,971	.....
COLORADO.												
Total	$8,540,450	$8,645	$530,338	$7,883,875	$105,321	$12,271	$8,346,042	.....	$463,685	$7,764,765	$105,321	$12,271
Adams	104,086	.....	2	104,887	97	.....	89,280	.....	195	88,988	97	.....
Arapahoe	151,030	.....	10,708	139,117	1,093	112	159,633	.....	19,875	138,553	1,093	112
Archuleta	26,736	.....	.....	26,736	.....	.....	28,007	.....	4,000	24,007	.....	.....
Baca	6,798	.....	.....	6,727	71	.....	6,581	.....	.....	6,510	71	.....
Bent	98,977	.....	24,134	74,833	10	.....	104,772	.....	26,206	78,556	10	.....
Boulder	437,444	.....	29,126	407,419	898	1	418,448	.....	16,373	401,176	898	1
Chaffee	103,521	.....	8,886	94,095	540	.....	99,194	.....	4,015	94,639	540	.....
Cheyenne	65,638	.....	9,628	55,909	101	.....	58,502	.....	6,382	52,019	101	.....
Clear Creek	65,106	.....	5,510	59,531	65	.....	58,574	.....	1,353	57,156	65	.....
Conejos	133,640	.....	.....	132,364	1,276	.....	136,200	.....	5,000	129,924	1,276	.....
Costilla	134,380	.....	.....	134,035	345	.....	119,771	.....	2,000	117,426	345	.....
Crowley	54,017	.....	.....	53,881	136	.....	51,597	.....	.....	51,461	136	.....
Custer	20,319	.....	.....	20,317	2	.....	15,384	.....	.....	15,382	2	.....
Delta	188,580	.....	21,802	166,529	206	43	169,553	.....	8,178	161,126	206	43
Denver [1]	.....	.....	.....	.....	.....	.....	.....	.....	.....	.....	.....	.....
Dolores	7,421	.....	.....	7,406	15	.....	9,087	.....	.....	9,072	15	.....
Douglas	34,693	.....	984	33,659	50	.....	32,941	.....	635	32,256	50	.....
Eagle	33,862	.....	234	33,594	34	.....	32,934	.....	.....	32,900	34	.....
El Paso	845,612	.....	53,267	779,209	13,136	.....	805,238	.....	37,578	754,524	13,136	.....
Elbert	72,779	.....	26,677	45,785	317	.....	53,067	.....	11,599	41,151	317	.....
Fremont	255,628	.....	.....	255,568	60	.....	240,117	.....	.....	240,057	60	.....
Garfield	139,217	.....	28,808	108,429	1,980	.....	112,800	.....	4,000	106,820	1,980	.....
Gilpin	46,198	.....	3,239	42,959	.....	.....	45,975	.....	.....	45,975	.....	.....
Grand	21,438	.....	213	21,225	.....	.....	20,030	.....	1,435	18,595	.....	.....
Gunnison	64,810	.....	2,550	62,260	.....	.....	73,608	.....	15,665	57,943	.....	.....
Hinsdale	13,495	.....	3,160	10,327	8	.....	10,902	.....	1,439	9,455	8	.....
Huerfano	109,655	.....	.....	108,453	1,202	.....	106,594	.....	2,000	103,392	1,202	.....
Jackson	14,715	.....	1,791	12,910	14	.....	14,022	.....	481	13,527	14	.....
Jefferson	169,394	.....	31,225	138,017	152	.....	168,878	.....	36,309	132,417	152	.....
Kiowa	37,344	.....	.....	37,343	1	.....	32,798	.....	.....	32,797	1	.....
Kit Carson	53,913	.....	1,645	52,169	99	.....	50,177	.....	581	49,497	99	.....
La Plata	144,223	.....	.....	144,042	181	.....	141,106	.....	.....	140,925	181	.....
Lake	103,744	.....	.....	86,801	16,943	.....	168,394	.....	57,355	94,096	16,943	.....
Larimer	289,165	.....	1,278	286,363	1,524	.....	286,477	.....	1,000	283,953	1,524	.....
Las Animas	53,919	.....	24,665	27,965	1,289	.....	29,129	.....	464	27,376	1,289	.....
Lincoln	55,099	.....	493	54,395	211	.....	54,121	.....	901	53,009	211	.....
Logan	286,355	.....	.....	285,981	374	.....	297,515	.....	19,346	277,795	374	.....
Mesa	331,261	.....	13,056	317,744	461	.....	316,670	.....	6,209	310,000	461	.....
Mineral	22,018	.....	.....	22,002	16	.....	24,649	.....	400	24,233	16	.....
Moffat	26,094	.....	1,322	24,772	.....	.....	19,256	.....	.....	19,256	.....	.....
Montezuma	127,535	.....	.....	126,335	1,200	.....	131,999	.....	2,000	128,799	1,200	.....
Montrose	169,936	.....	1,186	168,586	164	.....	156,948	.....	193	156,591	164	.....
Morgan	293,056	.....	6,088	286,908	60	.....	292,715	.....	.....	292,655	60	.....
Otero	379,209	.....	91,031	287,521	657	.....	350,846	.....	69,754	280,435	657	.....
Ouray	42,298	.....	.....	42,256	42	.....	57,908	.....	13,000	44,866	42	.....
Park	22,020	.....	.....	22,014	6	.....	21,546	.....	94	21,446	6	.....
Phillips	82,994	.....	.....	82,994	.....	.....	78,617	.....	1,500	77,117	.....	.....
Pitkin	48,031	.....	8,704	39,327	.....	.....	54,642	.....	18,000	36,642	.....	.....
Prowers	89,736	.....	.....	88,906	830	.....	95,741	.....	14,791	80,120	830	.....
Pueblo	912,836	8,645	.....	893,516	.....	10,675	957,016	.....	.....	946,341	.....	10,675
Rio Blanco	30,010	.....	964	28,965	81	.....	28,971	.....	1,000	27,890	81	.....
Rio Grande	73,743	.....	.....	73,461	282	.....	86,117	.....	12,500	73,335	282	.....
Routt	68,052	.....	.....	67,228	796	28	69,909	.....	288	68,797	796	28
Saguache	40,876	.....	337	40,495	44	.....	45,922	.....	6,286	39,592	44	.....
San Juan	24,835	.....	.....	24,835	.....	.....	25,971	.....	.....	25,971	.....	.....
San Miguel	88,330	.....	.....	73,330	15,000	.....	85,674	.....	5,000	65,674	15,000	.....
Sedgwick	115,437	.....	.....	115,437	.....	.....	107,759	.....	1,203	106,556	.....	.....
Summit	38,835	.....	.....	35,290	3,545	.....	41,972	.....	5,161	33,266	3,545	.....
Teller	310,117	.....	11,064	272,075	26,978	.....	305,665	.....	959	277,728	26,978	.....
Washington	67,180	.....	12,772	51,059	1,937	1,412	59,595	.....	3,430	52,816	1,937	1,412
Weld	620,475	.....	93,789	516,283	10,403	.....	556,973	.....	17,552	529,018	10,403	.....
Yuma	71,685	.....	.....	71,296	389	.....	71,555	.....	.....	71,166	389	.....

[1] Tabulated as municipal; coextensive with the city of Denver.

TABLE 9.—NONREVENUE RECEIPTS AND NONGOVERNMENTAL COST PAYMENTS OF COUNTIES: 1913—Continued.

[For a text discussion of this table, see page 70.]

COUNTY.	NONREVENUE RECEIPTS.						NONGOVERNMENTAL COST PAYMENTS.					
	Total.	Classified by source.					Total.	Classified by object.				
		From sales of investments and supplies.	From issue of debt obligations.	From trust and agency transactions.	From counterbalancing transactions.	From general transfers.		For purchase of investments and supplies.	For redemption of debt obligations.	In trust and agency transactions.	In counterbalancing transactions.	By general transfers.
CONNECTICUT.												
Total	$212,699	.....	$206,247	.....	$3,452	$3,000	$52,399	$3,252	$42,695	.....	$3,452	$3,000
Fairfield	3,035	.....	35	.....	.....	3,000	6,252	3,252	.....	.....	.....	3,000
Hartford	29	.....	.....	.....	29	.....	40,029	.....	40,000	.....	29	.....
Litchfield	.....	.....	.....	.....	.....	.....	.....	.....	.....	.....	.....	.....
Middlesex	6	.....	.....	.....	6	.....	6	.....	.....	.....	6	.....
New Haven	200,954	.....	200,712	.....	242	.....	437	.....	195	.....	242	.....
New London	3,000	.....	3,000	.....	.....	.....	.....	.....	.....	.....	.....	.....
Tolland	.....	.....	.....	.....	.....	.....	.....	.....	.....	.....	.....	.....
Windham	5,675	.....	2,500	.....	3,175	.....	5,675	.....	2,500	.....	3,175	.....
DELAWARE.												
Total	$177,119	.....	$162,661	$4,252	$872	$9,334	$49,743	.....	$36,885	$2,652	$872	$9,334
Kent	8,900	.....	1,400	.....	.....	7,500	10,400	.....	2,900	.....	.....	7,500
New Castle	168,219	.....	161,261	4,252	872	1,834	35,658	.....	30,300	2,652	872	1,834
Sussex	.....	.....	.....	.....	.....	.....	3,685	.....	3,685	.....	.....	.....
FLORIDA.												
Total	$3,632,078	$2,900	$2,965,086	$522,730	$9,311	$132,051	$2,663,384	$1,548	$1,991,591	$528,883	$9,311	$132,051
Alachua	19,491	2,600	16,735	.....	156	.....	14,726	.....	12,367	2,203	156	.....
Baker	31,933	.....	20,648	11,259	76	.....	34,871	.....	23,536	11,259	76	.....
Bradford	46,933	.....	46,877	.....	106	.....	43,239	.....	43,133	.....	106	.....
Brevard	18,172	.....	15,828	2,344	.....	.....	7,212	.....	4,868	2,344	.....	.....
Calhoun	17,142	.....	17,142	.....	.....	.....	16,880	.....	16,880	.....	.....	.....
Citrus	34,329	.....	34,323	.....	6	.....	25,707	.....	25,701	.....	6	.....
Clay	7,026	.....	7,022	.....	4	.....	22,241	.....	22,237	.....	4	.....
Columbia	58,150	.....	33,627	24,514	9	.....	61,333	.....	36,810	24,514	9	.....
Dade	313,647	.....	312,635	.....	1,012	.....	176,209	.....	175,197	.....	1,012	.....
De Soto	123,698	.....	123,515	176	7	.....	57,404	.....	50,964	6,433	7	.....
Duval	542,858	.....	175,046	305,522	5	62,285	469,423	.....	101,611	305,522	5	62,285
Escambia	162,532	.....	162,467	.....	115	.....	136,322	.....	136,207	.....	115	.....
Franklin	9,585	.....	9,000	185	400	.....	10,165	.....	9,529	236	400	.....
Gadsden	2,511	.....	2,505	.....	6	.....	3,091	.....	3,085	.....	6	.....
Hamilton	48,402	.....	33,347	14,985	70	.....	48,861	.....	33,806	14,985	70	.....
Hernando	64,521	.....	64,361	.....	160	.....	13,104	.....	12,944	.....	160	.....
Hillsborough	440,590	300	373,710	1,664	138	64,778	464,511	.....	397,931	1,664	138	64,778
Holmes	31,234	.....	23,509	7,711	14	.....	31,588	.....	25,921	5,653	14	.....
Jackson	79,790	.....	76,438	.....	4	3,298	4,480	.....	1,178	.....	4	3,298
Jefferson	41,302	.....	23,592	17,674	36	.....	44,562	.....	26,852	17,674	36	.....
Lafayette	15,771	.....	.....	15,743	28	.....	15,771	.....	.....	15,743	28	.....
Lake	6,300	.....	6,237	.....	63	.....	755	.....	692	.....	63	.....
Lee	85,124	.....	79,866	5,258	.....	.....	68,237	.....	63,029	5,258	.....	.....
Leon	12,660	.....	12,660	.....	.....	.....	23,252	.....	23,252	.....	.....	.....
Levy	3,720	.....	3,650	.....	70	.....	2,932	.....	2,862	.....	70	.....
Liberty	17,586	.....	17,530	56	.....	.....	22,456	.....	22,293	163	.....	.....
Madison	40,933	.....	17,527	23,322	84	.....	39,226	.....	15,820	23,322	84	.....
Manatee	258,301	.....	254,621	3,595	85	.....	87,424	.....	80,846	6,493	85	.....
Marion	48,976	.....	48,834	.....	142	.....	50,838	.....	50,696	.....	142	.....
Monroe	21,821	.....	21,821	.....	.....	.....	14,416	.....	14,416	.....	.....	.....
Nassau	45,220	.....	22,924	22,296	.....	.....	41,644	.....	19,348	22,296	.....	.....
Orange	836	.....	834	.....	2	.....	833	.....	831	.....	2	.....
Osceola	72,326	.....	72,326	.....	.....	.....	67,343	.....	67,343	.....	.....	.....
Palm Beach	159,149	.....	156,293	.....	2,856	.....	44,752	.....	41,896	.....	2,856	.....
Pasco	41,435	.....	41,409	.....	26	.....	26,054	.....	26,028	.....	26	.....
Pinellas	315,767	.....	315,753	.....	14	.....	172,109	.....	172,095	.....	14	.....
Polk	112,356	.....	112,188	.....	168	.....	113,333	.....	110,465	2,750	168	.....
Putnam	19,333	.....	16,622	.....	1,021	1,690	13,695	1,548	9,436	.....	1,021	1,690
St. Johns [1]	.....	.....	.....	.....	.....	.....	.....	.....	.....	.....	.....	.....
St. Lucie	43,112	.....	42,074	1,038	.....	.....	26,312	.....	22,459	3,853	.....	.....
Santa Rosa	65,186	.....	62,548	1,729	909	.....	49,443	.....	46,917	1,617	909	.....
Sumter	16,243	.....	16,208	.....	35	.....	3,326	.....	3,291	.....	35	.....
Suwannee	27,104	.....	5,530	21,574	.....	.....	27,575	.....	6,000	21,575	.....	.....
Taylor	18,753	.....	2,746	14,807	1,200	.....	25,453	.....	9,446	14,807	1,200	.....
Volusia	19,602	.....	1,118	18,484	.....	.....	24,683	.....	11,479	13,204	.....	.....
Wakulla	12,266	.....	12,138	.....	128	.....	9,577	.....	9,449	.....	128	.....
Walton	39,561	.....	39,405	.....	156	.....	503	.....	114	233	156	.....
Washington	18,591	.....	9,797	8,794	.....	.....	5,358	.....	281	5,077	.....	.....

[1] No information; records destroyed by fire.

TABLE 9.—NONREVENUE RECEIPTS AND NONGOVERNMENTAL COST PAYMENTS OF COUNTIES: 1913—Continued.

[For a text discussion of this table, see page 76.]

COUNTY.	NONREVENUE RECEIPTS.						NONGOVERNMENTAL COST PAYMENTS.					
	Total.	Classified by source.					Total.	Classified by object.				
		From sales of investments and supplies.	From issue of debt obligations.	From trust and agency transactions.	From counterbalancing transactions.	From general transfers.		For purchase of investments and supplies.	For redemption of debt obligations.	In trust and agency transactions.	In counterbalancing transactions.	By general transfers.
GEORGIA.												
Total	$6,519,339	$9,305	$1,725,550	$4,656,561	$81,303	$46,620	$6,242,651	$4,947	$1,474,907	$4,634,874	$81,303	$46,620
Appling	28,764		3,682	20,675	1,181	3,226	39,899	1,500	13,317	20,675	1,181	3,226
Baker	20,916		13,754	7,162			10,162		3,000	7,162		
Baldwin	14,592			14,592			19,592		5,000	14,592		
Banks	8,334			8,334			14,334		6,000	8,334		
Bartow	46,057		6,300	39,699	58		39,757			39,699	58	
Ben Hill	20,471		3,857	16,614			19,114		2,500	16,614		
Berrien	54,207		19,027	35,156	24		72,703		37,523	35,156	24	
Bibb	210,752			210,718	34		210,752			210,718	34	
Brooks	32,761			32,761			32,761			32,761		
Bryan	17,224		3,916	13,308			15,023		1,715	13,308		
Bulloch	37,005		1,474	35,531			35,531			35,531		
Burke	24,123			24,123			24,123			24,123		
Butts	12,940			12,940			12,940			12,940		
Calhoun	17,939		4,336	13,603			18,148		4,545	13,603		
Camden	12,553		3,620	8,933			30,602		21,669	8,933		
Campbell	28,954			28,954			28,044			28,044		
Carroll	80,539		20,000	60,539			82,319		21,780	60,539		
Catoosa	9,107			9,107			9,107			9,107		
Charlton	7,047			7,047			7,047			7,047		
Chatham	653,668		153,000	500,668			655,668		155,000	500,668		
Chattahoochee	4,492			4,492			4,492			4,492		
Chattooga	26,316			22,666		3,650	28,316		2,000	22,666		3,650
Cherokee	20,257			20,257			20,257			20,257		
Clarke	274,493		214,870	59,623			102,386		42,763	59,623		
Clay	23,860		14,759	9,093	8		25,551		16,450	9,093	8	
Clayton	11,698			11,698			11,698			11,698		
Clinch	17,354		5,000	12,354			21,054		8,700	12,354		
Cobb	43,545		192	43,103	250		43,353			43,103	250	
Coffee	53,354		26,904	26,450			52,120		25,670	26,450		
Colquitt	54,343		22,186	32,157			32,157			32,157		
Columbia	23,468		14,855	8,481	132		19,320		10,707	8,481	132	
Coweta	97,898		41,604	56,253	41		93,794		37,500	56,253	41	
Crawford	6,820			6,820			10,620		3,800	6,820		
Crisp	22,748			22,748			22,748			22,748		
Dade	10,819		1,876	8,943			9,915		972	8,943		
Dawson	4,989			4,989			4,989			4,989		
Decatur	88,128		48,870	39,258			84,258		45,000	39,258		
Dekalb	49,754			49,754			85,703		35,949	49,754		
Dodge	23,571			23,571			23,571			23,571		
Dooly	23,954			23,954			23,954			23,954		
Dougherty	60,503		22,500	37,804	199		70,603		32,600	37,804	199	
Douglas	10,986			10,986			10,986			10,986		
Early	38,449		10,000	28,449			29,449		1,000	28,449		
Echols	7,664		4,000	3,664			7,664		4,000	3,664		
Effingham	20,393			20,393			27,004		6,611	20,393		
Elbert	20,896			20,896			22,896		2,000	20,896		
Emanuel	27,000			27,000			27,000			27,000		
Fannin	8,975			8,975			9,975		1,000	8,975		
Fayette	12,251			12,251			12,251			12,251		
Floyd	79,123			78,532	76	515	79,623		500	78,532	76	515
Forsyth	12,750			12,750			12,750			12,750		
Franklin	16,890			16,890			20,890		4,000	16,890		
Fulton	694,775		60,000	591,952	42,823		684,775		50,000	591,952	42,823	
Gilmer	6,838			6,838			6,838			6,838		
Glascock	3,848			3,848			3,848			3,848		
Glynn	36,237	5,000	8,000	23,237			46,737		23,500	23,237		
Gordon	27,341		5,200	22,138	3		28,941		6,800	22,138	3	
Grady	30,905		9,200	21,705			35,408		13,703	21,705		
Greene	31,924		14,673	17,251			30,524		13,273	17,251		
Gwinnett	36,924		5,741	31,183			55,683		24,500	31,183		
Habersham	17,370		5,868	11,502			17,370		5,868	11,502		
Hall	43,095		3,337	39,758			39,758			39,758		
Hancock	25,986		8,940	15,428	1,618		25,986		8,940	15,428	1,618	
Haralson	15,042			15,042			18,224		3,171	15,053		
Harris	15,558		2,000	13,558			15,558		2,000	13,558		
Hart	16,882		4,800	12,082			16,882		4,800	12,082		
Heard	26,530		17,337	9,193			23,309		14,116	9,193		
Henry	50,027			50,027			48,817			48,817		
Houston	83,800		28,796	55,004			74,212		28,797	45,415		
Irwin	38,417		16,982	14,112		7,323	32,435		11,000	14,112		7,323
Jackson	30,961			30,961			30,961			30,961		
Jasper	20,575		6,301	14,274			26,302		12,028	14,274		
Jeff Davis	19,197			17,803	394	1,000	20,197		1,000	17,803	394	1,000
Jefferson	35,622		12,833	22,789			26,242		3,453	22,789		
Jenkins	18,323		3,600	14,723			28,625		13,902	14,723		

TABLE 9.—NONREVENUE RECEIPTS AND NONGOVERNMENTAL COST PAYMENTS OF COUNTIES: 1913—Continued.

[For a text discussion of this table, see page 76.]

COUNTY.	NONREVENUE RECEIPTS.						NONGOVERNMENTAL COST PAYMENTS.					
	Total.	Classified by source.					Total.	Classified by object.				
		From sales of investments and supplies.	From issue of debt obligations.	From trust and agency transactions.	From counterbalancing transactions.	From general transfers.		For purchase of investments and supplies.	For redemption of debt obligations.	In trust and agency transactions.	In counterbalancing transactions.	By general transfers.
GEORGIA—Continued.												
Johnson	$35,929			$14,164	$224	$21,541	$33,864			$12,099	$224	$21,541
Jones	30,360			30,337	23		30,360			30,337	23	
Laurens	39,744			38,725	1,019		44,556		$4,812	38,725	1,019	
Lee	18,374		$4,500	13,872	2		16,374		2,500	13,872	2	
Liberty	14,389			14,389			14,389			14,389		
Lincoln	10,500		4,000	6,500			6,500			6,500		
Lowndes	92,458	$4,105	25,692	41,762	20,899		97,161		34,500	41,762	20,899	
Lumpkin	6,015			6,015			6,015			6,015		
McDuffie	22,014		10,300	11,714			20,667		8,952	11,715		
McIntosh	23,850		17,577	4,052		2,221	15,567		9,294	4,052		2,221
Macon	16,510			16,510			18,510		2,000	16,510		
Madison	13,255			13,255			13,422		167	13,255		
Marion	13,118		3,995	9,123			10,469		1,346	9,123		
Meriwether	86,497		30,883	55,015	599		88,907		33,293	55,015	599	
Miller	27,482		14,961	12,521			37,381		24,860	12,521		
Milton	7,832		617	7,215			7,215			7,215		
Mitchell	41,251	200	10,313	30,738			31,590		852	30,738		
Monroe	48,209		23,631	24,578			61,077		36,499	24,578		
Montgomery	56,304			53,910	2,394		52,624			50,230	2,394	
Morgan	29,645		6,964	22,367	314		22,681			22,367	314	
Murray	13,419		567	12,852			12,852			12,852		
Muscogee	118,448			118,448			118,448			118,448		
Newton	52,155		27,466	24,689			45,275		20,586	24,689		
Oconee	9,598			9,098		500	9,598			9,098		500
Oglethorpe	13,614			13,267	347		22,614		9,000	13,267	347	
Paulding	27,123			27,123			27,259			27,259		
Pickens	7,586			7,586			7,586			7,586		
Pierce	20,348			20,348			20,348			20,348		
Pike	20,762			20,762			20,762			20,762		
Polk	57,176			57,147	29		56,802			56,773	29	
Pulaski	50,741		9,667	40,912	162		49,132		9,090	39,880	162	
Putnam	14,692			14,692			14,692			14,692		
Quitman	6,161		2,500	3,657	4		6,161		2,500	3,657	4	
Rabun	6,578			6,578			7,678	$1,100		6,578		
Randolph	37,059		13,482	18,248	185	5,144	38,289		14,712	18,248	185	5,144
Richmond	401,401		211,250	190,151			399,713		209,562	190,151		
Rockdale	12,896		614	12,282			12,282			12,282		
Schley	6,697			6,697			6,697			6,697		
Screven	30,919			30,919			30,919			30,919		
Spalding	27,807			27,796	11		29,807		2,000	27,796	11	
Stephens	41,546		30,500	11,039	7		36,046		25,000	11,039	7	
Stewart	14,200			13,839	361		14,200			13,839	361	
Sumter	79,231		34,342	43,877	1,012		85,350		40,461	43,877	1,012	
Talbot	26,476		15,776	10,700			14,866		4,166	10,700		
Taliaferro	6,495			6,493	2		6,495			6,493	2	
Tattnall	36,825		8,000	28,812	13		30,325		1,500	28,812	13	
Taylor	9,159			9,159			9,159			9,159		
Telfair	23,366		2,762	14,125	4,979	1,500	28,715		8,111	14,125	4,979	1,500
Terrell	36,144		13,000	23,135	9		42,644		19,500	23,135	9	
Thomas	59,905		18,300	41,395	210		50,605		9,000	41,395	210	
Tift	107,275		80,058	26,007	1,210		80,226		53,010	26,006	1,210	
Toombs	32,413		9,528	22,885			22,885			22,885		
Towns	4,121			4,121			4,387		266	4,121		
Troup	157,430		116,681	40,429	320		57,691		16,942	40,429	320	
Turner	15,400			15,400			15,400			15,400		
Twiggs	15,329			15,329			21,589		6,520	15,069		
Union	4,982			4,982			4,982			4,982		
Upson	42,994			42,954	40		42,994			42,954	40	
Walker	28,874			28,874			28,874			28,874		
Walton	54,142		28,467	25,675			55,473		29,798	25,675		
Ware	80,142		40,289	39,853			62,637	2,347	20,437	39,853		
Warren	9,659			9,659			10,659		1,000	9,659		
Washington	50,959		16,972	33,941	46		39,176		7,903	31,227	46	
Wayne	19,764			19,764			19,764			19,764		
Webster	11,027		5,118	5,899	10		11,027		5,118	5,899	10	
White	5,478			5,478			5,478			5,478		
Whitfield	39,062		4,588	34,474			39,062		4,588	34,474		
Wilcox	14,832			14,832			14,832			14,832		
Wilkes	22,515			22,484	31		23,455		940	22,484	31	
Wilkinson	10,974		3,000	7,974			7,974			7,974		
Worth	27,833		5,000	22,833			22,833			22,833		

TABLE 9.—NONREVENUE RECEIPTS AND NONGOVERNMENTAL COST PAYMENTS OF COUNTIES: 1913—Continued.

[For a text discussion of this table, see page 76.]

COUNTY.	NONREVENUE RECEIPTS.						NONGOVERNMENTAL COST PAYMENTS.					
	Total.	Classified by source.					Total.	Classified by object.				
		From sales of investments and supplies.	From issue of debt obligations.	From trust and agency transactions.	From counterbalancing transactions.	From general transfers.		For purchase of investments and supplies.	For redemption of debt obligations.	In trust and agency transactions.	In counterbalancing transactions.	By general transfers.
IDAHO.												
Total	$4,364,141	$10,660	$1,334,316	$2,989,304	$17,053	$12,808	$4,225,210	.....	$947,145	$3,248,204	$17,053	$12,808
Ada	474,869	.....	118,726	355,161	982	.....	461,112	.....	77,023	383,107	982	.....
Adams	29,089	.....	7,489	21,600	.....	.....	20,829	.....	.....	20,829	.....	.....
Bannock	274,035	.....	63,058	209,585	1,392	.....	230,586	.....	25,569	203,625	1,392	.....
Bear Lake	104,261	.....	54,709	48,967	.....	585	100,808	.....	45,309	54,914	.....	585
Bingham	240,309	.....	88,209	152,100	.....	.....	199,323	.....	46,957	152,366	.....	.....
Blaine	113,026	50	40,921	71,175	880	.....	126,600	.....	18,495	107,225	880	.....
Boise	108,476	.....	74,191	33,208	1,077	.....	87,934	.....	45,408	41,449	1,077	.....
Bonner	306,027	.....	159,960	145,424	643	.....	315,652	.....	156,816	158,193	643	.....
Bonneville	154,351	.....	40,434	113,752	165	.....	121,213	.....	18,881	102,167	165	.....
Canyon	338,472	.....	73,959	264,513	.....	.....	286,314	.....	21,477	264,837	.....	.....
Cassia	104,232	.....	39,453	62,985	.....	1,794	87,724	.....	23,134	62,796	.....	1,794
Clearwater	98,585	.....	60,486	37,983	116	.....	69,059	.....	34,162	34,781	116	.....
Custer	50,296	309	29,874	20,113	.....	.....	40,311	.....	15,805	24,506	.....	.....
Elmore	57,952	.....	23,215	33,646	1,091	.....	72,967	.....	27,569	44,307	1,091	.....
Fremont	280,245	.....	45,481	233,627	1,137	.....	259,255	.....	40,543	217,575	1,137	.....
Idaho	138,574	.....	70,941	67,207	426	.....	119,620	.....	51,946	67,248	426	.....
Kootenai	309,137	.....	88,678	219,402	1,057	.....	309,812	.....	58,037	250,718	1,057	.....
Latah	80,434	.....	23,423	55,842	1,169	.....	63,229	.....	6,355	55,705	1,169	.....
Lemhi	103,502	3,500	54,388	45,614	.....	.....	92,699	.....	43,782	48,917	.....	.....
Lewis	36,952	.....	14,421	22,183	348	.....	25,801	.....	2,556	22,897	348	.....
Lincoln	321,748	.....	50,764	270,589	395	.....	405,039	.....	48,523	356,121	395	.....
Nez Perce	74,505	.....	14,055	58,533	1,917	.....	76,032	.....	15,837	58,278	1,917	.....
Oneida	114,107	.....	11,696	101,911	500	.....	127,327	.....	376	126,451	500	.....
Owyhee	47,976	.....	26,227	21,696	53	.....	55,243	.....	13,499	41,691	53	.....
Shoshone	153,075	.....	39,190	102,548	908	10,429	227,265	.....	83,632	132,296	908	10,429
Twin Falls	167,962	.....	20,229	145,324	2,409	.....	169,489	.....	24,102	142,978	2,409	.....
Washington	81,944	6,801	139	74,616	388	.....	73,967	.....	1,352	72,227	388	.....
ILLINOIS.												
Total	$59,324,639	$28,201	$3,275,870	$55,897,271	$108,944	$14,353	$59,788,353	$2,993	$3,822,224	$55,839,839	$108,944	$14,353
Adams	4,917	.....	.....	4,607	310	.....	2,865	.....	.....	2,555	310	.....
Alexander	4,073	.....	3,462	609	2	.....	11,463	.....	10,852	609	2	.....
Bond	1,006	.....	.....	.....	1,006	.....	2,006	.....	1,000	.....	1,006	.....
Boone	297,312	.....	.....	297,312	.....	.....	298,154	.....	.....	298,154	.....	.....
Brown	40	.....	.....	.....	40	.....	40	.....	.....	.....	40	.....
Bureau	245,758	.....	37,500	206,351	1,907	.....	234,155	.....	28,154	204,094	1,907	.....
Calhoun	6,213	.....	5,542	631	40	.....	5,103	.....	4,531	532	40	.....
Carroll	76,170	.....	439	75,731	.....	.....	76,224	.....	449	75,775	.....	.....
Cass	41,526	.....	39,182	1,084	1,260	.....	58,825	.....	56,771	794	1,260	.....
Champaign	5,300	.....	.....	5,291	9	.....	4,086	.....	.....	4,077	9	.....
Christian	17	.....	.....	.....	17	.....	17	.....	.....	.....	17	.....
Clark	225,550	.....	.....	225,550	.....	.....	223,013	.....	.....	223,013	.....	.....
Clay	142,428	.....	.....	142,428	.....	.....	142,428	.....	.....	142,428	.....	.....
Clinton	8,582	.....	21	8,561	.....	.....	8,666	.....	105	8,561	.....	.....
Coles	1,359	.....	.....	1,350	9	.....	12,859	.....	11,500	1,350	9	.....
Cook	49,555,694	.....	2,649,338	46,841,084	65,272	.....	49,897,474	1,315	3,010,182	46,820,705	65,272	.....
Crawford	342,130	.....	.....	341,930	200	.....	342,120	.....	.....	341,920	200	.....
Cumberland	118,233	.....	.....	118,233	.....	.....	118,178	.....	.....	118,178	.....	.....
Dekalb	357,363	.....	20,000	337,363	.....	.....	357,363	.....	20,000	337,363	.....	.....
Dewitt	.....	.....	.....	.....	.....	.....	.....	.....	.....	.....	.....	.....
Douglas	5,154	.....	.....	1,523	3,631	.....	5,154	.....	.....	1,523	3,631	.....
Dupage	85	.....	.....	71	14	.....	85	.....	.....	71	14	.....
Edgar	671	.....	.....	.....	671	.....	671	.....	.....	.....	671	.....
Edwards	58,593	.....	.....	58,593	.....	.....	58,593	.....	.....	58,593	.....	.....
Effingham	126,352	.....	.....	126,307	45	.....	126,352	.....	.....	126,307	45	.....
Fayette	18	.....	.....	.....	18	.....	18	.....	.....	.....	18	.....
Ford	33	.....	.....	30	3	.....	33	.....	.....	30	3	.....
Franklin	59,069	.....	34,262	2,880	21,927	.....	69,192	.....	44,385	2,880	21,927	.....
Fulton	153,250	.....	20,000	132,940	310	.....	151,597	.....	22,000	129,287	310	.....
Gallatin	107,388	.....	.....	107,338	50	.....	127,388	.....	20,000	107,338	50	.....
Greene	9,613	.....	378	9,235	.....	.....	10,452	.....	1,017	9,435	.....	.....
Grundy	41,317	.....	38,000	.....	3,317	.....	3,317	.....	.....	.....	3,317	.....
Hamilton	111,550	.....	.....	111,548	2	.....	139,298	.....	28,000	111,296	2	.....
Hancock	16,251	.....	16,000	204	47	.....	36,013	.....	33,817	2,149	47	.....
Hardin	23,435	.....	.....	23,429	6	.....	23,435	.....	.....	23,429	6	.....
Henderson	123	.....	.....	123	.....	.....	423	.....	.....	423	.....	.....
Henry	170,996	.....	52	170,389	555	.....	171,932	.....	10	171,367	555	.....
Iroquois	37	.....	.....	.....	37	.....	71	.....	34	.....	37	.....
Jackson	55,184	.....	3,881	51,035	268	.....	78,205	.....	28,427	49,510	268	.....
Jasper	111,868	.....	.....	111,868	.....	.....	111,868	.....	.....	111,868	.....	.....

TABLE 9.—NONREVENUE RECEIPTS AND NONGOVERNMENTAL COST PAYMENTS OF COUNTIES: 1913—Continued.

[For a text discussion of this table, see page 76.]

COUNTY.	NONREVENUE RECEIPTS.						NONGOVERNMENTAL COST PAYMENTS.					
	Total.	Classified by source.					Total.	Classified by object.				
		From sales of investments and supplies.	From issue of debt obligations.	From trust and agency transactions.	From counterbalancing transactions.	From general transfers.		For purchase of investments and supplies.	For redemption of debt obligations.	In trust and agency transactions.	In counterbalancing transactions.	By general transfers.
ILLINOIS—Continued.												
Jefferson	$12,977		$10,475	$2,439	$63		$23,891		$21,057	$2,771	$63	
Jersey	4,764		377	4,387			4,954		494	4,460		
Jo Daviess	65,966		4,313	61,430	223		60,974		503	60,248	223	
Johnson	3,436		2,862	572	2		4,489		3,915	572	2	
Kane	1,382,418			1,382,363	55		1,394,017			1,393,962	55	
Kankakee	26,364		18,894	7,114	356		13,644		6,179	7,109	356	
Kendall	5,036		5,000		36		5,036		5,000		36	
Knox	382,764			382,227	537		357,952			357,415	537	
La Salle	2,665			25	140	$2,500	2,640				140	$2,500
Lake	877,991			877,991			877,991			877,991		
Lawrence	302,079			302,079			308,079		6,000	302,079		
Lee	176,222			176,222			185,530		10,000	175,530		
Livingston	10,197			19	178	10,000	10,191			13	178	10,000
Logan	523			58	465		492			27	465	
McDonough	2,494			2,349	145		530			385	145	
McHenry	111,750		6,000	105,736	14		111,533		6,000	105,519	14	
McLean	53,204	$28,201	25,000		3		25,003		25,000		3	
Macon	50				50		50				50	
Macoupin	33,891		9,599	23,768	524		36,176		11,882	23,770	524	
Madison	145,693		1,094	144,514	85		145,703		1,257	144,361	85	
Marion	25,272		7,643	17,615	14		27,851		9,002	18,835	14	
Marshall	61,529		308	61,128	93		62,064		1,278	60,693	93	
Mason	2,295		1,485	611	199		2,328		1,396	733	199	
Massac	78,670			78,670			78,670			78,670		
Menard	1,926		605	1,321			6,935		6,381	554		
Mercer	3,041		3,000	34	7		3,041		3,000	34	7	
Monroe	8,290		7,608	678	4		14,950		14,268	678	4	
Montgomery	5				5		5				5	
Morgan	12,720		1,470	11,240	10		19,237		8,463	10,764	10	
Moultrie												
Ogle	117,381		1,035	116,343	3		115,951		867	115,081	3	
Peoria	29,782		2,473	26,619	690		37,475		12,558	24,227	690	
Perry	39,315		29,633	9,682			39,220		29,540	9,680		
Piatt	57				57		10,057		10,000		57	
Pike	780			200	580		580				580	
Pope	51,611		10,087	41,524			41,524			41,524		
Pulaski	46,928		43,887	2,474	567		8,681		6,131	1,983	567	
Putnam	29,495		208	29,287			29,497		210	29,287		
Randolph	33,108		21,715	11,393			32,386		18,962	13,424		
Richland	129,497			129,497			129,497			129,497		
Rock Island	372,323		78,010	294,277	36		398,833		104,408	294,389	36	
St. Clair	282,117			281,840	67	210	282,397			282,120	67	210
Saline	236,581			236,495	86		244,581		8,000	236,495	86	
Sangamon	112,308		71,131	40,105	1,072		121,158		92,793	27,293	1,072	
Schuyler	6,290		5,841	398	51		7,904		7,379	474	51	
Scott	424			28	3	393	419			23	3	393
Shelby	20				20		20				20	
Stark	54,530		15,004	39,526			54,961		15,435	39,526		
Stephenson	132,870		4,196	128,645	29		136,159	$1,678	2,000	132,452	29	
Tazewell	8,544		3,078	5,395	71		7,383		1,727	5,585	71	
Union	3,624		953	2,600	71		3,235		1,868	1,296	71	
Vermilion												
Wabash	108,461			108,437	24		108,441			108,417	24	
Warren	3,553		1,679	1,874			2,674			2,674		
Washington	8,794		212	8,582			8,692		103	8,589		
Wayne	153,410			153,410			153,410			153,410		
White	230,116			230,106	10		265,206		35,090	230,106	10	
Whiteside	194,042		321	193,625	96		199,789		3,544	196,149	96	
Will	5,082			3,773	59	1,250	5,042			3,733	59	1,250
Williamson	54,361		12,395	41,960	6		50,685		9,053	41,626	6	
Winnebago	597,871			597,625	246		597,216			596,970	246	
Woodford	2,474		222	1,333	919		2,188		247	1,022	919	
INDIANA.												
Total	$2,971,948	$1,651,966	$1,240,488	$9,664	$5,921	$63,909	$2,743,097	$1,825,424	$837,755	$12,622	$5,921	$61,375
Adams	11,912	11,625				287	13,153	13,000				153
Allen	47,033	44,991				2,042	88,526	62,935	21,000			4,591
Bartholomew	8,712	8,712					8,525	8,525				
Benton	14,136	14,136					15,924	15,924				
Blackford	6,115	5,296	142		181	496	16,651	5,750	10,224		181	496
Boone	46,203	46,140		63			66,265	46,196	20,000	69		
Brown	8,386	6,620	1,692			74	7,145	7,085				60
Carroll	29,247	21,850	7,031	201		165	29,837	28,900	728	44		165
Cass	40,222	38,010	234		568	1,410	75,774	42,541	31,255		568	1,410
Clark	16,869	16,810				59	25,649	17,965	7,625			59

TABLE 9.—NONREVENUE RECEIPTS AND NONGOVERNMENTAL COST PAYMENTS OF COUNTIES: 1913—Continued.

[For a text discussion of this table, see page 76.]

COUNTY.	NONREVENUE RECEIPTS.						NONGOVERNMENTAL COST PAYMENTS.					
	Total.	Classified by source.					Total.	Classified by object.				
		From sales of investments and supplies.	From issue of debt obligations.	From trust and agency transactions.	From counterbalancing transactions.	From general transfers.		For purchase of investments and supplies.	For redemption of debt obligations.	In trust and agency transactions.	In counterbalancing transactions.	By general transfers.
INDIANA—Continued.												
Clay	$204,898	$8,352	$196,120	$426			$12,221	$8,991	$2,807	$423		
Clinton	27,547	27,545	2				27,042	27,042				
Crawford	9,025	8,674		126		$225	9,067	8,440	311	91		$225
Daviess	52,236	50,835			$510	891	60,473	49,935	9,137		$510	891
Dearborn	6,097	6,010		87			5,929	3,170		35		2,724
Decatur	11,046	11,018	15	13			9,219	9,150	19	50		
Dekalb	198,631	18,262	180,328		41		17,639	17,598			41	
Delaware	36,652	36,413	215			24	42,803	40,392	2,387			24
Dubois	12,020	11,382	422		54	162	17,243	12,970	4,219		54	
Elkhart	18,575	18,575					42,180	16,865	22,750			2,565
Fayette	6,361	5,635	723		3		5,822	5,499	270		3	50
Floyd	18,727	6,352			232	12,143	43,674	9,200	33,475		232	767
Fountain	18,311	6,146	12,159	6			17,802	5,220	12,390	192		
Franklin	35,856	6,628	27,036		92	2,100	13,502	8,210	5,200		92	
Fulton	6,357	6,113	163			81	5,568	5,363	124			81
Gibson	23,650	23,023	496	131			27,358	24,650	2,418	290		
Grant	51,182	49,942	257		175	808	57,356	47,520	8,853		175	808
Greene	11,518	5,972	2,142	3,404			9,422	5,000	675	3,747		
Hamilton	15,514	14,934	437			143	18,306	17,175	979	9		143
Hancock	12,796	11,926	339	472		59	24,860	12,015	12,217	544		84
Harrison	81,749	17,961	50,000			13,788	73,200	42,945	16,328	139		13,788
Hendricks	239,154	13,850	225,225		29	50	12,871	12,816			29	26
Henry	28,919	16,228	12,647	44			19,203	18,603	519	81		
Howard	17,769	17,769					18,679	18,675				4
Huntington	18,303	17,699		257		347	22,395	14,220	7,529	501		145
Jackson	26,805	24,180	2,599			26	30,265	25,795	4,444			26
Jasper	16,677	15,454	484		171	568	25,648	20,400	5,000		171	77
Jay	22,988	22,988					24,349	24,030	19			300
Jefferson	9,586	9,350				236	23,691	16,455	7,000			236
Jennings	6,431	6,431					39,850	7,350	32,500			
Johnson	8,849	8,425	408		16		11,316	10,775	519	6	16	
Knox	23,642	22,907				735	45,319	27,799	16,785			735
Kosciusko	25,510	24,904	430	176			22,989	22,000	645	344		
Lagrange	15,112	15,112					12,310	12,310				
Lake	277,763	22,403	255,360				53,030	29,530	23,500			
Laporte	30,013	27,675	1,009			1,329	86,211	30,500	48,175			7,536
Lawrence	15,340	15,340					18,229	14,229	4,000			
Madison	39,545	34,145	4,132	1,268			40,415	33,681	5,605	1,129		
Marion	81,984	72,347	5,350		2,827	1,460	145,629	89,620	51,722		2,827	1,460
Marshall	11,713	11,658	55				12,429	12,350	27	52		
Martin	25,067	13,860	11,000		21	186	24,707	24,460			21	226
Miami	33,843	32,487	959	397			54,969	29,179	24,612	1,178		
Monroe	14,390	14,390					17,368	12,805	4,000			563
Montgomery	7,810	7,436	352	22			27,059	26,905	149	5		
Morgan	11,196	10,225	63	255		653	19,920	10,960	8,453	185		322
Newton	7,708	7,600			11	97	15,343	10,635	4,600		11	97
Noble	18,704	18,680				24	20,647	20,200	39	384		24
Ohio	2,664	2,392			18	254	3,383	1,445	1,920		18	
Orange	9,944	9,890			54		10,789	10,735			54	
Owen	19,139	7,000	11,532	3		604	13,868	8,385	5,247	143		93
Parke	17,193	17,181	4			8	17,618	16,110	622			886
Perry	17,845	17,835			10		23,808	17,466	6,332		10	
Pike	17,076	16,479	457	140			19,875	12,564	7,197	114		
Porter	11,842	11,588		254			33,092	13,150	19,655	287		
Posey	26,431	19,040	7,235		156		33,183	25,772	7,255		156	
Pulaski	4,042	4,042					3,700	3,700				
Putnam	43,131	42,881	3	225		22	51,528	43,174	8,090	242		22
Randolph	34,660	33,693	689	278			37,196	33,369	2,660	346		821
Ripley	10,195	10,195					10,230	10,230				
Rush	31,060	30,639	97		292	32	50,421	30,097	20,000		292	32
St. Joseph	10,604	10,450			154		53,849	11,350	41,844	501	154	
Scott	5,910	3,170	2,500			240	7,893	5,893	2,000			
Shelby	29,407	29,349	58				34,626	29,235	5,391			
Spencer	25,507	8,086	17,350			71	16,335	8,335	8,000			
Starke	24,128	15,275	8,853				35,150	24,292	10,858			
Steuben	10,299	10,255	5	39			10,461	9,300		79		1,082
Sullivan	11,677	11,677					13,952	13,952				
Switzerland	7,768	7,551				217	11,520	8,503	2,800			217
Tippecanoe	145,468	32,116	112,703	633		16	55,890	34,800	20,464	610		16
Tipton	16,641	15,297		226		1,118	17,007	15,206	327	356		1,118
Union	7,567	6,550	1,017				9,972	8,368	1,604			
Vanderburg	17,540	16,297	193		172	878	105,850	32,000	73,197		172	481
Vermilion	21,262	20,085	1,055	122			26,444	23,800	2,504	140		
Vigo	34,898	26,439	3,959			4,500	70,506	28,273	39,530			2,703

TABLE 9.—NONREVENUE RECEIPTS AND NONGOVERNMENTAL COST PAYMENTS OF COUNTIES: 1913—Continued.

[For a text discussion of this table, see page 76.]

COUNTY.	NONREVENUE RECEIPTS.						NONGOVERNMENTAL COST PAYMENTS.					
	Total.	Classified by source.					Total.	Classified by object.				
		From sales of investments and supplies.	From issue of debt obligations.	From trust and agency transactions.	From counterbalancing transactions.	From general transfers.		For purchase of investments and supplies.	For redemption of debt obligations.	In trust and agency transactions.	In counterbalancing transactions.	By general transfers.
INDIANA—Continued.												
Wabash	$26,149	$18,789	$7,094			$266	$30,052	$26,339	$3,713			
Warren	43,190	12,075	30,988		$127		28,734	11,450	17,157		$127	
Warrick	11,928	11,753	48			127	19,731	12,919	6,685			$127
Washington	14,495	14,491			4		13,414	11,601	1,793		4	16
Wayne	58,825	50,152	1,523	$183		6,967	82,227	39,330	36,424	$190		6,283
Wells	13,687	13,190		213		284	12,055	11,655		116		284
White	56,881	16,145	33,099			7,637	35,773	20,200	9,253			6,320
Whitley	10,491	10,488			3		9,989	9,973			3	13
IOWA.												
Total	$27,149,498	$2,864	$1,489,087	$25,657,377	$170		$26,657,098	$2,864	$1,077,482	$25,576,582	$170	
Adair	162,911			162,911			162,911			162,911		
Adams	122,104			122,104			120,604			120,604		
Allamakee	149,136			149,136			143,390			143,390		
Appanoose	276,020	1,681	24,345	249,994			290,109	1,681	39,000	249,428		
Audubon	148,366		3,529	144,837			147,105			147,105		
Benton	276,111			276,111			295,611		20,000	275,611		
Blackhawk	981,089		6,844	974,245			994,245		20,000	974,245		
Boone	318,050		25,587	292,463			314,901		21,988	292,913		
Bremer	164,782			164,782			162,457			162,457		
Buchanan	197,730			197,730			198,135		355	197,780		
Buena Vista	225,049			225,049			224,624			224,624		
Butler	185,299			185,299			171,573			171,573		
Calhoun	216,075			216,075			248,340		32,265	216,075		
Carroll	234,246			234,246			188,209		2,462	185,747		
Cass	351,097		63,000	288,097			354,257		68,860	285,397		
Cedar	244,347		23,000	221,347			244,347		23,000	221,347		
Cerro Gordo	350,076			350,076			353,126			353,126		
Cherokee	213,317			213,317			214,540		73	214,467		
Chickasaw	131,400			131,400			133,155		3,855	129,300		
Clarke	126,168		1,478	124,690			132,977		8,332	124,645		
Clay	197,993		20,741	177,252			177,252			177,252		
Clayton	186,810			186,810			186,410			186,410		
Clinton	505,785			505,785			505,785			505,785		
Crawford	230,550		3,995	226,555			253,873		26,868	227,005		
Dallas	293,655		7,000	286,655			312,496		26,863	285,633		
Davis	109,478			109,478			113,978		4,500	109,478		
Decatur	179,970			179,970			220,325		40,327	179,998		
Delaware	153,588		5,624	147,964			148,091			148,091		
Des Moines	452,748		150,052	302,696			302,696			302,696		
Dickinson	160,711		35,234	125,477			129,527		5,000	124,527		
Dubuque	307,573			307,573			327,005		19,432	307,573		
Emmet	145,546			145,546			152,138		4,000	148,138		
Fayette	261,856		10,432	251,424			255,264		5,000	250,264		
Floyd	245,315		9,502	235,813			235,184			235,184		
Franklin	208,058		35,451	172,607			172,807			172,807		
Fremont	281,458		90,000	191,458			188,969		1,000	187,969		
Greene	208,839		23,551	185,288			208,839		23,551	185,288		
Grundy	170,584		2,939	167,645			163,945			163,945		
Guthrie	214,168			214,168			210,293			210,293		
Hamilton	306,713		61,810	244,903			271,203		30,000	241,203		
Hancock	158,725			158,725			158,725			158,725		
Hardin	203,820			203,820			202,995			202,995		
Harrison	250,042			250,042			255,610		6,000	249,610		
Henry	337,942		100,000	237,942			237,737			237,737		
Howard	126,846			126,846			121,773			121,773		
Humboldt	147,640			147,640			163,187		16,804	146,383		
Ida	134,560			134,560			137,569			137,569		
Iowa	172,431			172,431			172,521		890	171,631		
Jackson	218,056		15,177	202,879			203,844			203,844		
Jasper	349,217		48,021	301,196			337,152		23,256	313,896		
Jefferson	170,873			170,873			170,143			170,143		
Johnson	295,654			295,654			295,874			295,874		
Jones	209,131		2,867	206,264			205,453			205,453		
Keokuk	210,085		4,918	205,167			201,667			201,667		
Kossuth	224,899		9,148	215,751			237,882		18,231	219,651		
Lee	415,331			415,164	167		429,933		18,000	411,766	167	
Linn	885,627			885,627			885,627			885,627		
Louisa	145,850			145,850			155,235		15,000	140,235		
Lucas	135,010			135,010			142,630		9,205	133,425		
Lyon	191,939			191,939			200,775		9,180	191,595		

TABLE 9.—NONREVENUE RECEIPTS AND NONGOVERNMENTAL COST PAYMENTS OF COUNTIES: 1913—Continued.

[For a text discussion of this table, see page 76.]

COUNTY.	NONREVENUE RECEIPTS.						NONGOVERNMENTAL COST PAYMENTS.					
	Total.	Classified by source.					Total.	Classified by object.				
		From sales of investments and supplies.	From issue of debt obligations.	From trust and agency transactions.	From counterbalancing transactions.	From general transfers.		For purchase of investments and supplies.	For redemption of debt obligations.	In trust and agency transactions.	In counterbalancing transactions.	By general transfers.
IOWA—Continued.												
Madison	$184,152	.....	$10,170	$173,982	.....	.....	$175,040	.....	$3,578	$171,462	.....	.....
Mahaska	278,374	.....	.....	278,374	.....	.....	292,197	.....	15,058	277,139	.....	.....
Marion	290,296	.....	23,038	267,258	.....	.....	280,953	.....	14,000	266,953	.....	.....
Marshall	324,487	.....	.....	324,487	.....	.....	322,892	.....	.....	322,892	.....	.....
Mills	173,888	.....	.....	173,888	.....	.....	174,611	.....	4,000	170,611	.....	.....
Mitchell	136,265	.....	1,263	135,002	.....	.....	137,810	.....	2,808	135,002	.....	.....
Monona	252,235	.....	66,462	185,770	$3	.....	235,500	.....	49,738	185,759	$3	.....
Monroe	190,261	.....	.....	190,261	.....	.....	201,486	.....	11,000	190,486	.....	.....
Montgomery	233,687	.....	.....	233,687	.....	.....	233,512	.....	.....	233,512	.....	.....
Muscatine	233,815	.....	22,531	211,284	.....	.....	246,361	.....	35,077	211,284	.....	.....
O'Brien	203,756	$1,183	.....	202,573	.....	.....	204,989	$1,183	2,361	201,445	.....	.....
Osceola	155,445	.....	40,678	114,767	.....	.....	132,167	.....	12,000	120,167	.....	.....
Page	371,000	.....	.....	371,000	.....	.....	373,840	.....	.....	373,840	.....	.....
Palo Alto	165,700	.....	11,467	154,233	.....	.....	152,924	.....	.....	152,924	.....	.....
Plymouth	282,264	.....	222	282,042	.....	.....	288,792	.....	4,000	284,792	.....	.....
Pocahontas	170,444	.....	.....	170,444	.....	.....	221,121	.....	54,377	166,744	.....	.....
Polk	1,947,214	.....	61,718	1,885,496	.....	.....	1,981,496	.....	96,000	1,885,496	.....	.....
Pottawattamie	739,759	.....	10,669	729,090	.....	.....	726,200	.....	.....	726,200	.....	.....
Poweshiek	256,173	.....	.....	256,173	.....	.....	255,723	.....	.....	255,723	.....	.....
Ringgold	144,556	.....	.....	144,556	.....	.....	145,101	.....	3,000	142,101	.....	.....
Sac	242,475	.....	49,515	192,960	.....	.....	213,310	.....	20,600	192,710	.....	.....
Scott	501,632	.....	.....	501,632	.....	.....	507,908	.....	6,276	501,632	.....	.....
Shelby	189,845	.....	2,519	187,326	.....	.....	186,576	.....	.....	186,576	.....	.....
Sioux	279,070	.....	.....	279,070	.....	.....	285,070	.....	6,000	279,070	.....	.....
Story	364,376	.....	36,344	328,032	.....	.....	333,119	.....	7,454	325,665	.....	.....
Tama	251,577	.....	.....	251,577	.....	.....	281,377	.....	.....	281,377	.....	.....
Taylor	179,416	.....	4,114	175,302	.....	.....	174,942	.....	.....	174,942	.....	.....
Union	215,517	.....	16,897	198,620	.....	.....	199,970	.....	4,000	195,970	.....	.....
Van Buren	149,860	.....	40,000	109,860	.....	.....	174,487	.....	63,371	111,116	.....	.....
Wapello	432,720	.....	32,652	400,068	.....	.....	408,257	.....	9,000	399,257	.....	.....
Warren	188,569	.....	.....	188,569	.....	.....	204,519	.....	18,000	186,519	.....	.....
Washington	209,831	.....	.....	209,831	.....	.....	208,281	.....	.....	208,281	.....	.....
Wayne	174,206	.....	.....	174,206	.....	.....	173,006	.....	.....	173,006	.....	.....
Webster	422,673	.....	51,264	371,409	.....	.....	381,305	.....	10,000	371,305	.....	.....
Winnebago	147,192	.....	.....	147,192	.....	.....	146,817	.....	2,000	144,817	.....	.....
Winneshiek	176,039	.....	.....	176,039	.....	.....	189,052	.....	10,639	178,413	.....	.....
Woodbury	952,674	.....	61,307	891,367	.....	.....	952,565	.....	60,348	892,217	.....	.....
Worth	96,542	.....	.....	96,542	.....	.....	103,642	.....	6,500	97,142	.....	.....
Wright	363,064	.....	162,012	201,052	.....	.....	203,152	.....	3,000	200,152	.....	.....
KANSAS.												
Total	$24,898,608	$9,763	$480,319	$24,042,259	$234,245	$132,022	$25,598,949	$26,361	$1,046,398	$24,162,379	$234,245	$129,566
Allen	388,977	.....	.....	378,488	10,489	.....	383,341	.....	5,000	367,852	10,489	.....
Anderson	179,748	.....	.....	176,370	3,378	.....	190,197	.....	8,000	178,819	3,378	.....
Atchison	389,167	.....	7,377	381,769	21	.....	378,166	4,712	908	372,525	21	.....
Barber	145,607	.....	.....	145,355	252	.....	156,004	.....	11,057	144,695	252	.....
Barton	250,965	.....	.....	250,333	632	.....	258,098	.....	7,188	250,278	632	.....
Bourbon	311,022	.....	.....	305,666	5,356	.....	310,317	.....	.....	304,961	5,356	.....
Brown	305,385	.....	2,831	302,515	39	.....	289,326	.....	240	289,047	39	.....
Butler	354,419	.....	.....	346,678	7,741	.....	354,303	.....	.....	346,562	7,741	.....
Chase	110,243	.....	.....	106,128	115	4,000	116,042	4,789	.....	107,138	115	4,000
Chautauqua	166,839	4,558	.....	145,596	7,991	8,694	179,941	4,558	18,000	140,698	7,991	8,694
Cherokee	294,247	.....	7,708	269,705	76	16,758	303,662	.....	16,878	269,969	76	16,739
Cheyenne	43,453	.....	.....	42,313	1,140	.....	50,443	.....	1,200	48,103	1,140	.....
Clark	80,030	.....	.....	80,016	14	.....	85,030	.....	3,001	82,015	14	.....
Clay	194,239	.....	521	193,464	254	.....	199,937	.....	8,645	191,038	254	.....
Cloud	253,548	2,430	.....	239,437	168	11,513	287,885	.....	37,500	238,704	168	11,513
Coffey	185,590	.....	.....	180,255	5,335	.....	183,421	.....	1,000	177,086	5,335	.....
Comanche	69,310	.....	273	68,707	330	.....	75,402	.....	8,000	67,072	330	.....
Cowley	460,737	.....	.....	455,565	5,172	.....	467,494	.....	10,274	452,048	5,172	.....
Crawford	578,594	.....	15,104	563,407	83	.....	567,327	.....	.....	567,244	83	.....
Decatur	91,803	.....	392	91,107	304	.....	96,653	.....	.....	96,349	304	.....
Dickinson	339,438	.....	9,151	298,686	15,101	16,500	326,438	.....	5,445	292,392	15,101	13,500
Doniphan	191,290	.....	2,147	188,687	148	308	217,273	.....	23,162	193,655	148	308
Douglas	378,198	.....	8,747	369,321	130	.....	398,305	.....	29,830	368,345	130	.....
Edwards	106,465	.....	.....	106,268	197	.....	116,465	.....	10,000	106,268	197	.....
Elk	116,308	.....	315	115,837	156	.....	117,939	.....	.....	117,783	156	.....
Ellis	124,978	.....	6,790	114,840	3,348	.....	119,393	.....	.....	116,045	3,348	.....
Ellsworth	162,191	750	.....	161,040	401	.....	160,872	.....	.....	160,471	401	.....
Finney	114,414	.....	.....	114,385	29	.....	120,273	.....	6,310	113,934	29	.....
Ford	171,179	.....	.....	167,167	4,012	.....	172,093	.....	2,209	165,872	4,012	.....
Franklin	268,876	.....	823	267,677	376	.....	269,589	.....	13,373	255,840	376	.....

TABLE 9.—NONREVENUE RECEIPTS AND NONGOVERNMENTAL COST PAYMENTS OF COUNTIES: 1913—Continued.

[For a text discussion of this table, see page 76.]

COUNTY.	NONREVENUE RECEIPTS.						NONGOVERNMENTAL COST PAYMENTS.					
	Total.	Classified by source.					Total.	Classified by object.				
		From sales of investments and supplies.	From issue of debt obligations.	From trust and agency transactions.	From counterbalancing transactions.	From general transfers.		For purchase of investments and supplies.	For redemption of debt obligations.	In trust and agency transactions.	In counterbalancing transactions.	By general transfers.
KANSAS—Continued.												
Geary	$139,927		$4,430	$135,495	$2		$138,515		$2,229	$136,284	$2	
Gove	66,078			64,794	1,284		66,612			65,328	1,284	
Graham	103,532		292	92,576	10,664		99,312			88,648	10,664	
Grant	21,580		4,350	17,230			23,830		7,099	16,731		
Gray	53,767			53,595	172		56,267		2,500	53,595	172	
Greeley	21,550			21,522	28		32,510		9,890	22,592	28	
Greenwood	248,153		93	210,439	7,001	$30,620	276,338		21,293	217,424	7,001	$30,620
Hamilton	52,915			52,911	4		60,044		12,490	47,550	4	
Harper	209,560			202,001	847	6,712	215,856		6,000	201,734	847	7,275
Harvey	281,327			271,329	9,998		288,434		1,233	277,203	9,998	
Haskell	30,933		10,946	19,987			30,271		10,080	20,191		
Hodgeman	40,251			40,250	1		45,934		5,000	40,933	1	
Jackson	229,126			228,875	248	3	223,094		5,130	217,713	248	3
Jefferson	313,034		18,996	293,520	518		246,043		21,770	223,755	518	
Jewell	261,165		500	260,567	98		268,238		500	267,640	98	
Johnson	299,595		47,149	252,325	121		260,707		12,050	248,536	121	
Kearny	50,709		2,444	46,135	129	2,001	46,979	$2,001		42,848	129	2,001
Kingman	166,040			165,894	146		186,717		20,350	166,221	146	
Kiowa	91,910	$25	91,040		845		113,081		21,700	90,536	845	
Labette	367,632			360,915	6,717		363,519			356,802	6,717	
Lane	39,350			39,343	7		38,919		104	38,808	7	
Leavenworth	412,011			411,316	216	479	512,699		123,342	388,662	216	479
Lincoln	126,595			123,717	2,878		130,529		4,000	123,651	2,878	
Linn	164,043			160,689	3,354		150,491			147,137	3,354	
Logan	59,766			59,635	131		57,717		1,000	56,586	131	
Lyon	374,731		12,454	349,722	12,555		355,190		10,021	332,614	12,555	
McPherson	289,783			281,588	8,195		279,205			271,010	8,195	
Marion	279,926			272,411	7,515		302,521		32,250	262,756	7,515	
Marshall	342,021		47,715	294,092	214		355,814		59,220	296,380	214	
Meade	80,106			79,575	531		75,016		1,000	73,485	531	
Miami	227,749		273	227,184	292		222,741		89	222,360	292	
Mitchell	196,820			193,221	3,599		201,518			197,919	3,599	
Montgomery	838,233			837,427	806		867,382		18,360	848,216	806	
Morris	161,764			157,942	3,822		162,878		4,500	154,556	3,822	
Morton	14,587			14,587			14,500			14,500		
Nemaha	288,300		1,575	286,588	137		280,123			279,986	137	
Neosho	306,749			306,585	164		305,560			305,396	164	
Ness	80,592			75,944	212	4,436	89,236	5,201	2,000	77,387	212	4,436
Norton	133,337		280	132,941	110		154,442		1,000	153,332	110	
Osage	243,563		233	236,195	7,135		247,060		2,381	237,544	7,135	
Osborne	175,221			175,064	157		179,037			178,880	157	
Ottawa	176,481			172,436	4,045		163,985			159,940	4,045	
Pawnee	135,212			132,158	3,054		136,527		500	132,973	3,054	
Phillips	186,817			186,154	663		185,238		1,758	182,817	663	
Pottawatomie	261,234		7,617	253,487	130		263,149		10,683	252,336	130	
Pratt	171,126			170,309	817		182,580		15,320	166,443	817	
Rawlins	69,886			69,488	398		71,635		2,000	69,237	398	
Reno	663,480	2,000		630,663	23,037	7,780	666,589	5,100	2,357	628,315	23,037	7,780
Republic	214,872			214,805	67		222,658			222,591	67	
Rice	212,009			206,683	5,326		204,447			199,121	5,326	
Riley	240,420		95	239,963	362		258,021		20,015	237,644	362	
Rooks	144,589			144,514	75		151,969		3,000	148,894	75	
Rush	107,852			107,852			108,888		3,270	105,618		
Russell	163,802			159,550	4,252		145,137		351	140,534	4,252	
Saline	340,192			332,144	8,048		316,818		6,000	302,770	8,048	
Scott	45,107			45,072	35		56,107		11,000	45,072	35	
Sedgwick	1,636,740		4,000	1,621,603	65	11,072	1,659,730			1,648,593	65	11,072
Seward	55,411			55,379	32		57,355		5,000	52,323	32	
Shawnee	1,225,991		16,690	1,197,025	1,146	11,130	1,257,981		30,814	1,214,891	1,146	11,130
Sheridan	67,178			65,625	1,553		69,815			68,262	1,553	
Sherman	67,792		1,607	63,179	3,006		72,264		3,760	65,498	3,006	
Smith	206,632		85	206,068	479		191,607			191,128	479	
Stafford	171,762			170,599	1,163		185,341		12,000	172,178	1,163	
Stanton	20,602		5,988	14,579	35		21,659		8,125	13,499	35	
Stevens	25,879			25,786	93		26,369		1,241	25,035	93	
Sumner	293,870			293,491	379		301,174		10,000	290,795	379	
Thomas	76,668			75,237	1,431		70,811		1,000	68,380	1,431	
Trego	97,969		24,822	71,330	1,817		79,784		4,877	73,090	1,817	
Wabaunsee	177,935		313	172,520	5,102		186,858		5,848	175,908	5,102	
Wallace	38,870			37,159	1,711		39,387		335	37,341	1,711	
Washington	302,071		27,480	274,237	354		299,489		33,711	265,424	354	
Wichita	22,808			22,803	5		22,788			22,783	5	
Wilson	290,474		1,135	289,205	134		278,071		3,666	274,271	134	
Woodson	112,011		1,277	110,669	49	16	110,367			110,302	49	16
Wyandotte	2,163,575		84,255	2,077,579	1,741		2,557,843		203,966	2,352,136	1,741	

TABLE 9.—NONREVENUE RECEIPTS AND NONGOVERNMENTAL COST PAYMENTS OF COUNTIES: 1913—Continued.

[For a text discussion of this table, see page 76.]

COUNTY.	NONREVENUE RECEIPTS.						NONGOVERNMENTAL COST PAYMENTS.					
	Total.	Classified by source.					Total.	Classified by object.				
		From sales of investments and supplies.	From issue of debt obligations.	From trust and agency transactions.	From counterbalancing transactions.	From general transfers.		For purchase of investments and supplies.	For redemption of debt obligations.	In trust and agency transactions.	In counterbalancing transactions.	By general transfers.
KENTUCKY.												
Total	$3,378,717		$595,652	$2,623,080	$38,633	$121,352	$3,428,135	$17,600	$630,028	$2,616,981	$38,633	$124,893
Adair	3,771			3,034	37	700	3,771			3,034	37	700
Allen	1,000		1,000				11,000		11,000			
Anderson	9				9		2,232		2,223		9	
Ballard	23,345		245	23,014	86		23,362		262	23,014	86	
Barren	12,402		4,000	8,346	56		8,402			8,346	56	
Bath	8,333			7,690	643		10,833		2,500	7,690	643	
Bell												
Boone	25,803			11,612	7	14,184	23,704			11,252	7	12,445
Bourbon	2,292		2,263		29		21,529		21,500		29	
Boyd	30,091		13,567	16,187	337		19,807		3,283	16,187	337	
Boyle	13,490		1,850	11,640			16,999		5,359	11,640		
Bracken	13,505		1,005	10,500		2,000	18,500		6,000	10,500		2,000
Breathitt	15,946		1,000	11,003	546	3,397	17,952		4,401	11,003	546	2,002
Breckinridge	15,734		6,314	9,420			9,130			9,130		
Bullitt	23,363		1,970	21,393			24,401		5,000	19,401		
Butler	15,123			8,345	6,778		15,123			8,345	6,778	
Caldwell	34,037		14,000	19,596	441		23,637		3,600	19,596	441	
Calloway	41,917		1,052	39,622	1,243		40,748		700	38,805	1,243	
Campbell	34,804			34,569	235		34,804			34,569	235	
Carlisle	24,752			24,573	179		25,050			24,871	179	
Carroll	5				5		3,147		3,142		5	
Carter	20,146			17,265	269	2,612	20,756			17,265	269	3,222
Casey												
Christian	174,544		20,478	154,066			176,842		20,000	156,842		
Clark	17				17		10,017		10,000		17	
Clay												
Clinton												
Crittenden	20,822			20,822			20,822			20,822		
Cumberland	3,343		2,939		404		2,203		1,799		404	
Daviess	109,862			109,242	620		110,172		310	109,242	620	
Edmondson	153				153		153				153	
Elliott	7,792		4,446		586	2,760	6,992		3,646		586	2,760
Estill	99				99		3,099		3,000		99	
Fayette	11,739		9,355		884	1,500	23,849		21,465		884	1,500
Fleming	687				3	684	3,313		2,626		3	684
Floyd												
Franklin	14,604				1,821	12,783	16,519		2,000		1,821	12,698
Fulton	72,974		6,905	62,046	4,023		70,044		4,000	62,021	4,023	
Gallatin	475					475	1,586		700			886
Garrard							4,197		4,197			
Grant	1,141		801		340		8,523		8,183		340	
Graves	140,589		1,140	139,385	64		139,449			139,385	64	
Grayson												
Green	6,661		2,141	4,411	109		4,520			4,411	109	
Greenup							449		449			
Hancock	12,303		235	11,633	435		12,781		713	11,633	435	
Hardin	29,732		15,500	11,375	57	2,800	13,642		910	9,875	57	2,800
Harlan												
Harrison	110				110		17,010	16,900			110	
Hart	7,516		6,998		518		6,398		5,880		518	
Henderson	121,359		26,000	95,329	30		117,854		26,000	91,824	30	
Henry	31,113		11,200	19,108		805	24,957		5,200	19,108		649
Hickman	75,106		33,511	39,188	2,407		71,127		29,532	39,188	2,407	
Hopkins	99,373		42,868	56,454	51		78,662		20,900	57,711	51	
Jackson	253				253		253				253	
Jefferson	1,132,848		249	1,131,795	104	700	1,133,299	700		1,131,795	104	700
Jessamine	10,056		10,000		56		11,883		11,827		56	
Johnson	11,669		2,500	8,002	42	1,125	12,042		3,063	8,000	42	937
Kenton	7,773		6,006		1,767		1,767				1,767	
Knott	1,021					1,021	1,500					1,500
Knox												
Larue	13,644			7,000	64	6,580	12,534			7,000	64	5,470
Laurel	847			847			4,847		4,000	847		
Lawrence												
Lee	7,906		7,104		2	800	7,802		7,000		2	800
Leslie	610					610	2,013		114			1,899
Letcher												
Lewis	733					733	3,883		3,150			733
Lincoln							9,499		9,499			
Livingston	32,312		3,905	27,332	250	825	29,584		2,002	27,332	250	
Logan	38,674			38,325	349		58,665		19,991	38,325	349	
Lyon	12,650			12,541	109		12,650			12,541	109	
McCracken	193,786		78,000	97,080	16	18,690	161,286		45,500	97,080	16	18,690
McCreary												
McLean	2,621		2,621				4,000		4,000			

TABLE 9.—NONREVENUE RECEIPTS AND NONGOVERNMENTAL COST PAYMENTS OF COUNTIES: 1913—Continued.

[For a text discussion of this table, see page 76.]

COUNTY.	NONREVENUE RECEIPTS.						NONGOVERNMENTAL COST PAYMENTS.					
	Total.	Classified by source.					Total.	Classified by object.				
		From sales of investments and supplies.	From issue of debt obligations.	From trust and agency transactions.	From counterbalancing transactions.	From general transfers.		For purchase of investments and supplies.	For redemption of debt obligations.	In trust and agency transactions.	In counterbalancing transactions.	By general transfers.
KENTUCKY—Continued.												
Madison	$1,451				$101	$1,350	$8,991		$7,540		$101	$1,350
Magoffin												
Marion	4,627		$2,566		2,061		2,061				2,061	
Marshall	37,157		8,105	$28,788	264		33,470		4,418	$28,788	264	
Martin	12				12		12				12	
Mason	29,072		28,956		116		28,686		28,570		116	
Meade	16,277			16,134	143		19,303		3,026	16,134	143	
Menifee												
Mercer	15,088		15,000		88		19,088		19,000		88	
Metcalfe	773			707	66		773			707	66	
Monroe	2,650			2,168	107	375	2,650			2,168	107	375
Montgomery	19,656		23	11,561	44	8,028	19,904		271	11,561	44	8,028
Morgan	1,962		1,962				1,840		1,840			
Muhlenberg	10,473			8,821	1,652		10,473			8,821	1,652	
Nelson	15,727		8,090	7,637			10,650		3,013	7,637		
Nicholas	1,525					1,525	1,525					1,525
Ohio	13,476		5,126	8,350			13,350		5,000	8,350		
Oldham	1,362				550	812	1,150				550	600
Owen	15,550		6,553	8,000	8	989	14,795		7,548	6,250	8	989
Owsley	22				22		22				22	
Pendleton	56,904		56,000	79	25	800	71,404		70,500	79	25	806
Perry	2,426		345			2,081	7,595		41			7,554
Pike	17,090			17,090			17,090			17,090		
Powell	1,664			1,664			1,664			1,664		
Pulaski	40,365		17,865	22,500			33,444		10,944	22,500		
Robertson	9,252		9,150		102		11,102		11,000		102	
Rockcastle												
Rowan	1,194			1,178	16		3,267		2,073	1,178	16	
Russell	770			756	14		770			756	14	
Scott	4,933		4,871		62		14,889		14,827		62	
Shelby	9,405				31	9,374	14,036		3,642		31	10,363
Simpson	2,015			2,015			699			699		
Spencer	4,470		4,000		20	450	1,142		672		20	450
Taylor	195				195		195				195	
Todd	15,439		220	3,449	1,971	9,799	15,219			3,449	1,971	9,799
Trigg	38,272		15,117	23,131	24		29,158		6,003	23,131	24	
Trimble	4,373				5	4,368	7,373		3,000		5	4,368
Union	57,521		8,190	49,329	2		62,355		13,024	49,329	2	
Warren	61,015		23,530	32,680	15	4,790	61,485		24,000	32,680	15	4,790
Washington	20,928		12,340	7,358	403	827	19,588		11,000	7,358	403	827
Wayne							683		683			
Webster	61,975		24,475	37,451	49		61,394		22,767	38,578	49	
Whitley												
Wolfe	4,189			499	3,690		4,189			499	3,690	
Woodford	8,077			7,945	132		13,077		5,000	7,945	132	
LOUISIANA.												
Total	$2,448,296		$1,839,646	$524,095	$21,156	$63,399	$1,782,113	$1,500	$1,190,036	$523,006	$21,156	$46,415
Acadia	54,137		54,137				46,500		46,500			
Allen	73				73		73				73	
Ascension	73,967		73,967				77,944		77,944			
Assumption	25,090		25,090				22,381		22,381			
Avoyelles	194,879		119,105	75,221	553		166,818		91,044	75,221	553	
Beauregard	230,435		230,407		28		28				28	
Bienville	10,187		10,168		19		8,166		8,147		19	
Bossier	28,917		27,512		1,405		30,821		29,416		1,405	
Caddo	67,848		67,341		507		45,866		45,359		507	
Calcasieu	73,242		73,242				53,500		53,500			
Caldwell	18,057		6,466	11,434	157		16,918		5,327	11,434	157	
Cameron												
Catahoula	3,049		2,755		294		6,893		6,599		294	
Claiborne	44				44		44				44	
Concordia	31,626		12,800	18,320	506		31,231		12,405	18,320	506	
De Soto	42,749		35,891		6,858		43,501		36,643		6,858	
East Baton Rouge	28,858		28,689		169		6,359		6,190		169	
East Carroll	17,232		17,232				10,205		10,205			
East Feliciana	11,997		11,980		17		13,587		13,570		17	
Evangeline	23,031		22,230		801		5,901		5,100		801	
Franklin	11,009		10,985		24		9,957		9,933		24	
Grant	79,878		43,340	26,838	99	9,601	57,305		20,767	26,838	99	9,601
Iberia	22,955		22,955				26,100	1,500	24,600			
Iberville	33,505		33,433		72		21,572		21,500		72	
Jackson	98,374		97,833		541		17,970		17,429		541	

TABLE 9.—NONREVENUE RECEIPTS AND NONGOVERNMENTAL COST PAYMENTS OF COUNTIES: 1913—Continued.

[For a text discussion of this table, see page 76.]

COUNTY.	NONREVENUE RECEIPTS.						NONGOVERNMENTAL COST PAYMENTS.					
	Total.	Classified by source.					Total.	Classified by object.				
		From sales of investments and supplies.	From issue of debt obligations.	From trust and agency transactions.	From counterbalancing transactions.	From general transfers.		For purchase of investments and supplies.	For redemption of debt obligations.	In trust and agency transactions.	In counterbalancing transactions.	By general transfers.
LOUISIANA—Continued.												
Jefferson	.....	.....	.....	.....	.....	.....	$19,000	.....	$19,000	.....	.....	.....
Jefferson Davis	$14,007	.....	$14,007	.....	.....	.....	12,400	.....	12,400	.....	.....	.....
La Salle	47,204	.....	26,042	$21,151	$11	.....	46,867	.....	25,705	$21,151	$11	.....
Lafayette	36,456	.....	36,456	.....	.....	.....	39,551	.....	39,551	.....	.....	.....
Lafourche	9,229	.....	9,198	.....	31	.....	4,092	.....	4,061	.....	31	.....
Lincoln	6,427	.....	6,427	.....	.....	.....	1,000	.....	1,000	.....	.....	.....
Livingston	15,467	.....	15,467	.....	.....	.....	14,016	.....	14,016	.....	.....	.....
Madison	30,275	.....	30,256	.....	19	.....	25,278	.....	25,259	.....	19	.....
Morehouse	16,600	.....	14,618	1,982	.....	.....	1,982	.....	.....	1,982	.....	.....
Natchitoches	124,564	.....	81,809	41,988	767	.....	77,864	.....	35,109	41,988	767	.....
Orleans [1]	.....	.....	.....	.....	.....	.....	.....	.....	.....	.....	.....	.....
Ouachita	26,042	.....	26,000	.....	42	.....	16,662	.....	16,620	.....	42	.....
Plaquemines	.....	.....	.....	.....	.....	.....	.....	.....	.....	.....	.....	.....
Pointe Coupee	1,468	.....	1,468	.....	.....	.....	.....	.....	.....	.....	.....	.....
Rapides	178,336	.....	46,431	130,922	517	$466	179,912	.....	48,007	130,922	517	$466
Red River	953	.....	866	.....	87	.....	87	.....	.....	.....	87	.....
Richland	2,985	.....	2,985	.....	.....	.....	3,454	.....	3,454	.....	.....	.....
Sabine	149,054	.....	63,774	84,574	287	419	95,746	.....	10,466	84,574	287	419
St. Bernard	10,870	.....	5,657	.....	.....	5,213	3,727	.....	.....	.....	.....	3,727
St. Charles	300	.....	202	.....	98	.....	98	.....	.....	.....	98	.....
St. Helena	1,615	.....	1,600	.....	15	.....	15	.....	.....	.....	15	.....
St. James	11,505	.....	2,000	.....	5	9,500	23,505	.....	14,000	.....	5	9,500
St. John the Baptist	8,050	.....	8,050	.....	.....	.....	15,650	.....	15,650	.....	.....	.....
St. Landry	114,048	.....	75,791	.....	57	38,200	31,790	.....	9,031	.....	57	22,702
St. Martin	18,395	.....	18,390	.....	5	.....	19,305	.....	19,300	.....	5	.....
St. Mary	38,896	.....	38,896	.....	.....	.....	16,000	.....	16,000	.....	.....	.....
St. Tammany	14,977	.....	14,975	.....	2	.....	11,094	.....	11,092	.....	2	.....
Tangipahoa	76,534	.....	73,537	.....	2,997	.....	74,750	.....	71,753	.....	2,997	.....
Tensas	17,637	.....	17,600	.....	37	.....	19,837	.....	19,800	.....	37	.....
Terrebonne	13,368	.....	13,368	.....	.....	.....	12,900	.....	12,900	.....	.....	.....
Union	7,438	.....	7,412	.....	26	.....	3,626	.....	3,600	.....	26	.....
Vermilion	53,506	.....	53,506	.....	.....	.....	55,787	.....	55,787	.....	.....	.....
Vernon	133,689	.....	73,901	58,809	979	.....	112,522	.....	52,723	58,820	979	.....
Washington	20,689	.....	20,000	.....	689	.....	45,656	.....	44,967	.....	689	.....
Webster	26,286	.....	.....	26,286	.....	.....	28,153	.....	2,967	25,186	.....	.....
West Baton Rouge	5	.....	.....	.....	5	.....	4,338	.....	4,333	.....	5	.....
West Carroll	5,899	.....	5,899	.....	.....	.....	4,663	.....	4,663	.....	.....	.....
West Feliciana	1,181	.....	1,178	.....	3	.....	6,262	.....	6,259	.....	3	.....
Winn	33,202	.....	4,322	26,570	2,310	.....	34,884	.....	6,004	26,570	2,310	.....
MAINE.												
Total	$254,285	$5,905	$205,626	$7,180	$555	$35,019	$316,077	$10,020	$264,101	$6,382	$555	$35,019
Androscoggin	46,000	.....	46,000	.....	.....	.....	43,000	.....	43,000	.....	.....	.....
Aroostook	5,756	.....	.....	556	200	5,000	10,505	5,000	.....	305	200	5,000
Cumberland	65,406	5,405	35,000	.....	1	25,000	79,849	.....	54,848	.....	1	25,000
Franklin	3,000	.....	3,000	.....	.....	.....	15,000	.....	15,000	.....	.....	.....
Hancock	3,004	.....	3,000	.....	4	.....	3,004	.....	3,000	.....	4	.....
Kennebec	22,057	.....	21,278	715	64	.....	21,780	.....	21,520	196	64	.....
Knox	16,907	.....	16,848	.....	59	.....	15,125	.....	15,066	.....	59	.....
Lincoln	4,000	.....	4,000	.....	.....	.....	4,000	.....	4,000	.....	.....	.....
Oxford	756	.....	.....	756	.....	.....	5,877	.....	5,149	728	.....	.....
Penobscot	5,706	500	.....	5,153	53	.....	10,206	.....	5,000	5,153	53	.....
Piscataquis	.....	.....	.....	.....	.....	.....	.....	.....	.....	.....	.....	.....
Sagadahoc	14,161	.....	14,000	.....	161	.....	18,161	.....	18,000	.....	161	.....
Somerset	4,000	.....	4,000	.....	.....	.....	15,800	.....	15,800	.....	.....	.....
Waldo	3,508	.....	3,500	.....	8	.....	12,008	.....	12,000	.....	8	.....
Washington	15,019	.....	10,000	.....	.....	5,019	20,039	5,020	10,000	.....	.....	5,019
York	45,005	.....	45,000	.....	5	.....	41,723	.....	41,718	.....	5	.....
MARYLAND.												
Total	$3,095,348	$15,639	$1,031,263	$720,858	$29,546	$1,298,042	$2,973,127	$9,404	$879,321	$716,216	$29,546	$1,338,640
Allegany	187,635	763	44,000	142,760	112	.....	260,747	1,379	117,000	142,256	112	.....
Anne Arundel	200,265	10,373	80,716	31,669	1,700	75,807	218,847	7,950	95,442	31,668	1,700	82,087
Baltimore	436,707	.....	.....	.....	14,530	422,177	504,530	.....	85,000	.....	14,530	405,000
Calvert	17,813	.....	2,500	9,386	70	5,857	16,268	.....	955	9,386	70	5,857
Caroline	98,830	.....	35,149	23,412	769	39,500	87,451	.....	25,771	21,411	769	39,500
Carroll	111,618	1,343	48,500	60,483	1,292	.....	100,220	.....	38,445	60,483	1,292	.....
Cecil	148,898	.....	80,309	.....	89	68,500	93,589	.....	25,000	.....	89	68,500
Charles	17,335	.....	6,360	10,600	375	.....	22,335	.....	11,360	10,600	375	.....
Dorchester	149,890	117	74,589	35,939	1,245	38,000	143,490	.....	68,306	35,939	1,245	38,000
Frederick	425,035	800	224,657	71,684	1,924	125,970	417,025	75	155,653	71 547	1,924	187,826

[1] Tabulated as municipal; coextensive with the city of New Orleans.

TABLE 9.—NONREVENUE RECEIPTS AND NONGOVERNMENTAL COST PAYMENTS OF COUNTIES: 1913—Continued.

[For a text discussion of this table, see page 76.]

COUNTY.	NONREVENUE RECEIPTS.						NONGOVERNMENTAL COST PAYMENTS.					
	Total.	Classified by source.					Total.	Classified by object.				
		From sales of investments and supplies.	From issue of debt obligations.	From trust and agency transactions.	From counterbalancing transactions.	From general transfers.		For purchase of investments and supplies.	For redemption of debt obligations.	In trust and agency transactions.	In counterbalancing transactions.	By general transfers.
MARYLAND—Continued.												
Garrett	$75,207	.....	$39,564	$35,550	$93	.....	$58,967	.....	$23,324	$35,550	$93	.....
Harford	132,846	.....	38,000	38,116	730	$56,000	142,385	.....	47,539	38,116	730	$56,000
Howard	24,385	.....	4,500	.....	1,576	18,309	35,290	.....	13,314	.....	1,576	20,400
Kent	50,934	.....	15,895	.....	39	35,000	62,770	.....	27,731	.....	39	35,000
Montgomery	174,779	$583	57,472	66,232	492	50,000	131,325	.....	19,100	64,233	492	47,500
Prince Georges	123,869	.....	.....	53,881	596	69,392	125,482	.....	11,265	53,881	596	59,740
Queen Annes	150,364	.....	94,229	.....	235	55,900	81,635	.....	19,500	.....	235	61,900
St. Marys	9,309	.....	2,000	.....	134	7,175	13,084	.....	5,400	.....	134	7,550
Somerset	58,326	.....	9,000	22,804	1,022	25,500	64,926	.....	17,000	22,804	1,022	24,100
Talbot	66,124	1,000	36,228	.....	221	28,675	35,539	.....	2,000	.....	221	33,318
Washington	182,502	.....	14,221	66,000	1,051	101,230	162,971	.....	15,165	66,000	1,051,	80,755
Wicomico	136,571	660	80,979	18,688	1,194	35,050	104,032	.....	38,543	18,688	1,194	45,607
Worcester	116,106	.....	42,395	33,654	57	40,000	90,219	.....	16,508	33,654	57	40,000
MASSACHUSETTS.												
Total	$2,096,808	.....	$1,988,536	$46,192	$59,640	$2,440	$2,154,126	$10	$2,045,844	$46,192	$59,640	$2,440
Barnstable	21,025	.....	21,000	.....	25	.....	23,025	.....	23,000	.....	25	.....
Berkshire	57,012	.....	57,000	.....	12	.....	67,012	.....	67,000	.....	12	.....
Bristol	330,735	.....	330,535	200	.....	.....	290,200	.....	290,000	200	.....	.....
Dukes	2,013	.....	2,000	.....	13	.....	2,013	.....	2,000	.....	13	.....
Essex	549,436	.....	530,000	.....	19,436	.....	536,280	.....	516,844	.....	19,436	.....
Franklin	28,000	.....	28,000	.....	.....	.....	28,000	.....	28,000	.....	.....	.....
Hampden	125,000	.....	125,000	.....	.....	.....	145,010	10	145,000	.....	.....	.....
Hampshire	1,925	.....	.....	.....	.....	1,925	1,925	.....	.....	.....	.....	1,925
Middlesex	445,992	.....	400,000	45,992	.....	.....	495,992	.....	450,000	45,992	.....	.....
Nantucket	161	.....	.....	.....	161	.....	161	.....	.....	.....	161	.....
Norfolk	190,508	.....	150,000	.....	39,993	515	252,508	.....	212,000	.....	39,993	515
Plymouth	170,001	.....	170,001	.....	.....	.....	137,000	.....	137,000	.....	.....	.....
Suffolk [1]	.....	.....	.....	.....	.....	.....	.....	.....	.....	.....	.....	.....
Worcester	175,000	.....	175,000	.....	.....	.....	175,000	.....	175,000	.....	.....	.....
MICHIGAN.												
Total	$16,532,449	$6,812	$1,691,540	$14,615,528	$52,600	$165,969	$15,744,796	$138,736	$811,794	$14,575,697	$52,600	$165,969
Alcona	21,670	.....	.....	21,670	.....	.....	21,629	.....	.....	21,629	.....	.....
Alger	82,523	.....	32,000	50,460	63	.....	91,150	.....	44,297	46,790	63	.....
Allegan	177,055	.....	.....	176,868	187	.....	177,354	.....	.....	177,167	187	.....
Alpena	136,415	.....	27,590	108,817	8	.....	132,471	.....	44,285	88,178	8	.....
Antrim	59,508	.....	242	59,261	5	.....	58,543	.....	.....	58,538	5	.....
Arenac	47,077	.....	.....	47,062	15	.....	49,066	.....	.....	49,051	15	.....
Baraga	78,103	.....	19,500	58,583	20	.....	61,165	.....	5,500	55,645	20	.....
Barry	113,896	.....	10,500	102,942	454	.....	114,483	.....	10,000	104,029	454	.....
Bay	473,759	.....	50,000	394,505	.....	29,254	467,584	.....	58,920	379,410	.....	29,254
Benzie	55,525	.....	10,000	45,525	.....	.....	54,525	.....	9,000	45,525	.....	.....
Berrien	286,466	.....	.....	286,435	31	.....	286,257	.....	.....	286,226	31	.....
Branch	131,745	.....	.....	131,728	17	.....	141,314	.....	9,000	132,297	17	.....
Calhoun	266,817	.....	.....	266,791	26	.....	284,589	.....	13,431	271,132	26	.....
Cass	93,342	.....	.....	93,296	46	.....	99,523	.....	5,371	94,106	46	.....
Charlevoix	78,233	.....	333	77,873	27	.....	77,559	.....	.....	77,532	27	.....
Cheboygan	87,047	.....	140	86,394	513	.....	90,363	.....	2,385	87,465	513	.....
Chippewa	175,254	.....	14,639	152,306	486	7,823	175,530	7,894	17,513	141,814	486	7,823
Clare	96,239	.....	.....	96,239	.....	.....	95,129	.....	.....	95,129	.....	.....
Clinton	119,478	.....	.....	119,478	.....	.....	119,565	.....	.....	119,565	.....	.....
Crawford	24,822	.....	3,000	21,681	141	.....	22,809	.....	1,047	21,621	141	.....
Delta	331,393	.....	132,431	195,242	3,720	.....	247,901	.....	36,876	207,305	3,720	.....
Dickinson	151,602	.....	6,428	142,627	2,547	.....	157,741	.....	12,881	142,313	2,547	.....
Eaton	135,743	.....	.....	135,743	.....	.....	136,829	.....	.....	136,829	.....	.....
Emmet	105,091	.....	521	104,570	.....	.....	100,259	.....	6,506	93,753	.....	.....
Genesee	408,927	.....	115,421	280,558	12,948	.....	310,550	.....	14,296	283,306	12,948	.....
Gladwin	32,103	.....	.....	32,103	.....	.....	32,103	.....	.....	32,103	.....	.....
Gogebic	290,801	.....	83,362	207,410	29	.....	220,074	.....	12,909	207,136	29	.....
Grand Traverse	158,618	.....	44,691	112,580	1,347	.....	145,913	.....	31,985	112,581	1,347	.....
Gratiot	131,520	.....	.....	131,455	65	.....	133,296	.....	.....	133,231	65	.....
Hillsdale	127,208	.....	.....	127,206	2	.....	141,676	.....	14,469	127,205	2	.....
Houghton	597,440	6,812	4,148	586,337	143	.....	585,088	.....	249	584,696	143	.....
Huron	141,192	.....	.....	141,192	.....	.....	141,192	.....	.....	141,192	.....	.....
Ingham	290,942	.....	.....	289,860	1,082	.....	292,925	.....	6,000	285,843	1,082	.....
Ionia	163,624	.....	25,954	137,670	.....	.....	169,498	.....	31,828	137,670	.....	.....
Iosco	32,045	.....	2,200	29,845	.....	.....	30,765	.....	.....	30,765	.....	.....

[1] Tabulated as municipal; comprises Boston, Chelsea, Revere town, and Winthrop town.

TABLE 9.—NONREVENUE RECEIPTS AND NONGOVERNMENTAL COST PAYMENTS OF COUNTIES: 1913—Continued.

[For a text discussion of this table, see page 76.]

COUNTY.	NONREVENUE RECEIPTS.						NONGOVERNMENTAL COST PAYMENTS.					
	Total.	Classified by source.					Total.	Classified by object.				
		From sales of investments and supplies.	From issue of debt obligations.	From trust and agency transactions.	From counterbalancing transactions.	From general transfers.		For purchase of investments and supplies.	For redemption of debt obligations.	In trust and agency transactions.	In counterbalancing transactions.	By general transfers.
MICHIGAN—Continued.												
Iron	$143,177	.....	$4,525	$138,652	.....	.....	$145,131	.....	$642	$144,489	.....	.....
Isabella	91,998	.....	4,000	87,982	$16	.....	90,091	.....	2,500	87,575	$16	.....
Jackson	313,606	.....	61,000	252,601	5	.....	298,263	.....	40,000	258,258	5	.....
Kalamazoo	324,608	.....	.....	324,535	73	.....	324,608	.....	.....	324,535	73	.....
Kalkaska	36,049	.....	.....	36,034	15	.....	36,007	.....	.....	35,992	15	.....
Kent	1,037,741	.....	201,500	834,154	2,087	.....	840,634	.....	.....	838,547	2,087	.....
Keweenaw	50,748	.....	750	49,979	19	.....	50,604	.....	.....	50,585	19	.....
Lake	28,605	.....	.....	28,533	72	.....	32,007	.....	.....	31,935	72	.....
Lapeer	121,973	.....	9,000	112,905	68	.....	118,973	.....	6,000	112,905	68	.....
Leelanau	41,720	.....	.....	41,720	.....	.....	42,473	.....	1,000	41,473	.....	.....
Lenawee	246,629	.....	.....	246,629	.....	.....	246,636	.....	.....	246,636	.....	.....
Livingston	90,612	.....	.....	89,523	1,089	.....	95,547	.....	4,743	89,715	1,089	.....
Luce	26,258	.....	.....	26,258	.....	.....	24,721	.....	115	24,606	.....	.....
Mackinac	113,660	.....	1,488	112,172	.....	.....	120,789	.....	10,247	110,542	.....	.....
Macomb	210,816	.....	29,000	181,731	85	.....	210,660	.....	29,000	181,575	85	.....
Manistee	123,651	.....	.....	123,635	16	.....	123,651	.....	.....	123,635	16	.....
Marquette	328,150	.....	.....	327,916	234	.....	348,198	.....	17,351	330,613	234	.....
Mason	108,082	.....	.....	108,080	[illegible]	.....	115,082	.....	7,000	108,080	[illegible]	.....
Mecosta	70,699	.....	.....	70,468	231	.....	69,901	.....	.....	69,670	231	.....
Menominee	202,078	.....	37,173	164,905	.....	.....	213,790	.....	47,464	166,326	.....	.....
Midland	61,618	.....	.....	56,597	21	$5,000	61,143	.....	.....	56,122	21	$5,000
Missaukee	54,595	.....	8,500	46,069	26	.....	54,642	.....	8,547	46,069	26	.....
Monroe	156,818	.....	.....	156,688	130	.....	156,938	.....	.....	156,808	130	.....
Montcalm	121,486	.....	7,000	114,450	36	.....	121,486	.....	7,000	114,450	36	.....
Montmorency	20,431	.....	.....	20,431	.....	.....	22,729	.....	14	22,715	.....	.....
Muskegon	210,319	.....	.....	210,256	63	.....	210,407	.....	.....	210,344	63	.....
Newaygo	78,792	.....	4,000	74,792	.....	.....	83,008	.....	8,000	75,008	.....	.....
Oakland	262,045	.....	3,417	248,077	1,959	8,592	268,628	.....	10,000	248,077	1,959	8,592
Oceana	91,289	.....	.....	91,234	55	.....	81,441	.....	.....	81,386	55	.....
Ogemaw	26,045	.....	.....	25,990	55	.....	26,419	.....	.....	26,364	55	.....
Ontonagon	108,151	.....	25,982	82,029	140	.....	104,339	.....	28,803	75,396	140	.....
Osceola	63,273	.....	.....	63,198	75	.....	63,273	.....	.....	63,198	75	.....
Oscoda	11,014	.....	.....	11,014	.....	.....	11,010	.....	.....	11,010	.....	.....
Otsego	34,241	.....	49	34,192	.....	.....	34,314	.....	17	34,297	.....	.....
Ottawa	324,341	.....	100,000	223,451	890	.....	232,745	.....	7,000	224,855	890	.....
Presque Isle	41,558	.....	.....	41,344	214	.....	50,549	.....	4,650	45,685	214	.....
Roscommon	14,276	.....	2,000	11,962	14	300	12,255	.....	.....	11,941	14	300
Saginaw	430,134	.....	.....	430,078	56	.....	437,839	.....	.....	437,783	56	.....
St. Clair	2,712	.....	.....	2,247	465	.....	871	.....	406	.....	465	.....
St. Joseph	133,409	.....	10,000	123,341	68	.....	131,798	.....	8,500	123,230	68	.....
Sanilac	160,216	.....	.....	160,216	.....	.....	160,216	.....	.....	160,216	.....	.....
Schoolcraft	93,136	.....	33,966	59,076	94	.....	69,106	.....	8,125	60,887	94	.....
Shiawassee	215,359	.....	.....	215,359	.....	.....	236,319	.....	15,263	221,056	.....	.....
Tuscola	131,375	.....	.....	131,375	.....	.....	134,849	.....	8,000	126,849	.....	.....
Van Buren	204,750	.....	39,000	161,467	4,283	.....	204,913	.....	40,000	160,630	4,283	.....
Washtenaw	264,031	.....	385	263,640	[illegible]	.....	249,786	.....	1,159	248,621	6	.....
Wayne	3,684,040	.....	502,205	3,050,859	15,976	115,000	3,412,677	$130,842	100,000	3,050,859	15,976	115,000
Wexford	118,912	.....	23,500	95,372	40	.....	96,912	.....	1,500	95,372	40	.....
MINNESOTA.												
Total	$36,513,691	$36,167	$3,220,272	$33,121,382	$85,742	$50,128	$35,583,820	$109,175	$2,095,278	$33,243,497	$85,742	$50,128
Aitkin	280,006	.....	60,706	218,377	923	.....	265,475	.....	49,407	215,145	923	.....
Anoka	155,682	.....	24,810	130,816	56	.....	133,358	.....	.....	133,302	56	.....
Becker	234,211	.....	5,654	226,743	243	1,571	224,005	.....	5,974	216,217	243	1,571
Beltrami	758,508	.....	435,011	320,646	2,851	.....	419,228	.....	86,562	329,815	2,851	.....
Benton	103,082	.....	991	101,808	283	.....	107,032	.....	1,800	104,949	283	.....
Big Stone	157,534	.....	26,073	131,328	133	.....	139,069	.....	8,968	129,968	133	.....
Blue Earth	470,489	.....	101,374	367,328	1,787	.....	386,795	.....	11,300	373,708	1,787	.....
Brown	204,613	.....	186	204,137	290	.....	211,007	.....	6,314	204,403	290	.....
Carlton	271,985	.....	17,144	254,783	58	.....	274,235	.....	21,919	252,258	58	.....
Carver	148,393	.....	2,499	145,700	194	.....	147,167	.....	1,512	145,461	194	.....
Cass	197,012	.....	17,240	178,403	1,369	.....	206,310	.....	25,152	179,789	1,369	.....
Chippewa	203,500	.....	27,112	175,990	398	.....	213,626	.....	39,531	173,697	398	.....
Chisago	120,354	.....	844	119,450	60	.....	128,331	.....	11,177	117,094	60	.....
Clay	289,982	.....	[illegible]	289,736	238	.....	305,466	.....	13,014	292,214	238	.....
Clearwater	143,356	.....	60,025	82,448	883	.....	138,764	.....	57,038	80,843	883	.....
Cook	150,297	.....	78,606	71,334	357	.....	93,393	.....	29,523	63,513	357	.....
Cottonwood	178,945	.....	.....	177,566	179	1,200	177,555	.....	1,900	174,276	179	1,200
Crow Wing	376,378	.....	101,547	274,593	238	.....	385,404	.....	112,330	272,836	238	.....
Dakota	324,688	.....	27,459	296,390	839	.....	308,536	.....	12,220	295,477	839	.....
Dodge	159,361	.....	1,362	157,956	43	.....	175,643	.....	904	174,696	43	.....

TABLE 9.—NONREVENUE RECEIPTS AND NONGOVERNMENTAL COST PAYMENTS OF COUNTIES: 1913—Continued.

[For a text discussion of this table, see page 76.]

COUNTY.	NONREVENUE RECEIPTS.						NONGOVERNMENTAL COST PAYMENTS.					
	Total.	Classified by source.					Total.	Classified by object.				
		From sales of investments and supplies.	From issue of debt obligations.	From trust and agency transactions.	From counterbalancing transactions.	From general transfers.		For purchase of investments and supplies.	For redemption of debt obligations.	In trust and agency transactions.	In counterbalancing transactions.	By general transfers.
MINNESOTA—Continued.												
Douglas	$177,858	.....	$948	$176,910	.....	.....	$183,380	.....	$3,828	$179,552	.....	.....
Faribault	398,395	.....	111,000	286,692	$703	.....	300,241	.....	15,000	284,538	$703	.....
Fillmore	327,485	.....	1,876	325,135	474	.....	338,947	.....	1,193	337,280	474	.....
Freeborn	348,182	.....	54,611	293,482	89	.....	374,189	.....	86,203	287,897	89	.....
Goodhue	357,027	.....	6,490	350,129	408	.....	356,534	.....	6,490	349,636	408	.....
Grant	137,578	.....	14,921	122,650	7	.....	135,697	.....	12,503	123,187	7	.....
Hennepin	7,908,956	$34,631	17,069	7,832,161	5,095	$20,000	7,944,106	$88,605	17,829	7,812,577	5,095	$20,000
Houston	84,380	.....	5,969	78,401	10	.....	77,479	.....	3,790	73,679	10	.....
Hubbard	193,358	.....	35,836	155,790	1,732	.....	188,094	.....	31,844	154,518	1,732	.....
Isanti	62,232	.....	5,400	56,750	82	.....	55,670	.....	6,400	49,188	82	.....
Itasca	814,589	.....	5,938	804,457	4,194	.....	808,205	.....	6,573	797,438	4,194	.....
Jackson	323,428	.....	102,493	220,334	601	.....	243,688	.....	22,712	220,375	601	.....
Kanabec	100,855	.....	3,124	97,692	39	.....	103,058	.....	7,207	95,812	39	.....
Kandiyohi	349,192	.....	105,038	243,754	400	.....	287,823	.....	32,883	254,540	400	.....
Kittson	250,901	.....	87,166	163,634	101	.....	183,713	.....	8,357	175,255	101	.....
Koochiching	339,458	.....	98,212	239,515	1,731	.....	303,386	.....	62,935	238,720	1,731	.....
Lac qui Parle	189,983	.....	.....	189,916	67	.....	208,233	.....	.....	208,166	67	.....
Lake	114,961	.....	10,564	104,214	183	.....	110,448	.....	5,415	104,850	183	.....
Le Sueur	230,141	.....	44,843	185,101	197	.....	183,282	.....	373	182,712	197	.....
Lincoln	128,245	.....	.....	128,033	212	.....	134,098	.....	6,000	127,886	212	.....
Lyon	242,520	.....	.....	242,362	158	.....	235,343	.....	.....	235,185	158	.....
McLeod	237,082	.....	54,199	182,872	11	.....	231,692	.....	46,054	185,627	11	.....
Mahnomen	54,796	.....	10,272	43,499	1,025	.....	50,892	.....	7,469	42,398	1,025	.....
Marshall	607,147	.....	330,067	269,205	7,875	.....	368,619	.....	92,748	267,996	7,875	.....
Martin	473,222	.....	223,237	249,171	814	.....	291,810	.....	37,930	253,066	814	.....
Meeker	221,876	.....	12,816	208,840	220	.....	222,373	.....	7,711	214,442	220	.....
Mille Lacs	155,235	730	12,791	141,408	306	.....	139,946	.....	2,437	137,203	306	.....
Morrison	256,275	.....	12,646	242,625	1,004	.....	248,032	.....	11,012	236,016	1,004	.....
Mower	351,701	.....	63,212	287,825	664	.....	337,029	.....	53,113	283,252	664	.....
Murray	219,643	.....	59,233	160,195	215	.....	169,328	.....	5,744	163,369	215	.....
Nicollet	148,486	.....	.....	148,381	105	.....	152,191	.....	2,000	150,086	105	.....
Nobles	274,797	.....	48,987	225,524	286	.....	243,823	.....	17,500	226,037	286	.....
Norman	211,757	.....	18,826	192,512	419	.....	227,216	.....	35,550	191,247	419	.....
Olmsted	340,756	.....	1,869	337,996	891	.....	334,910	.....	602	333,417	891	.....
Otter Tail	422,968	.....	11,503	411,352	113	.....	475,365	.....	48,131	427,121	113	.....
Pennington	443,460	.....	322,174	115,545	5,741	.....	290,053	.....	173,729	110,583	5,741	.....
Pine	272,234	.....	7,548	264,234	452	.....	266,708	.....	4,836	261,420	452	.....
Pipestone	163,074	.....	32	158,994	71	3,977	174,653	.....	4,644	165,961	71	3,977
Polk	531,692	.....	14,013	517,148	531	.....	518,794	.....	39,050	479,213	531	.....
Pope	143,793	.....	1,914	141,829	50	.....	145,703	.....	6,158	139,495	50	.....
Ramsey	3,895,985	.....	29,135	3,850,742	16,108	.....	4,013,516	.....	145,843	3,851,565	16,108	.....
Red Lake	104,820	.....	3,726	99,330	1,764	.....	167,387	.....	44,839	120,784	1,764	.....
Redwood	250,508	.....	3,229	247,097	182	.....	244,753	.....	465	244,106	182	.....
Renville	315,409	.....	15,930	299,335	144	.....	303,339	.....	6,492	296,703	144	.....
Rice	300,386	.....	9,804	289,488	1,094	.....	280,902	.....	7,563	272,245	1,094	.....
Rock	186,621	.....	16,800	169,531	290	.....	176,036	.....	.....	175,746	290	.....
Roseau	321,308	.....	110,220	210,507	581	.....	245,096	.....	34,944	209,571	581	.....
St. Louis	3,845,402	.....	55,228	3,758,769	13,025	18,380	4,295,303	8,570	321,531	3,933,797	13,025	18,880
Scott	115,968	.....	.....	115,834	134	.....	115,091	.....	.....	114,957	134	.....
Sherburne	85,239	.....	.....	84,964	275	.....	83,997	.....	4,410	79,312	275	.....
Sibley	164,538	.....	1,398	163,013	127	.....	166,613	.....	3,453	163,033	127	.....
Stearns	463,469	.....	1,336	461,651	482	.....	486,092	.....	17,951	467,659	482	.....
Steele	201,225	.....	.....	201,128	97	.....	198,367	.....	1,902	196,368	97	.....
Stevens	155,355	700	8,876	140,740	39	5,000	158,505	12,000	3,653	137,813	39	5,000
Swift	178,401	.....	4,654	173,679	68	.....	179,921	.....	10,180	169,673	68	.....
Todd	234,240	106	681	233,170	283	.....	239,062	.....	4,742	234,037	283	.....
Traverse	165,709	.....	27,042	138,489	178	.....	142,646	.....	4,703	137,765	178	.....
Wabasha	218,852	.....	218	218,358	276	.....	221,451	.....	2,818	218,357	276	.....
Wadena	104,306	.....	3,700	100,330	276	.....	115,800	.....	11,200	104,324	276	.....
Waseca	148,579	.....	.....	148,513	66	.....	149,781	.....	.....	149,715	66	.....
Washington	282,088	.....	2,386	279,401	301	.....	279,004	.....	2,000	276,703	301	.....
Watonwan	143,719	.....	485	142,787	447	.....	144,313	.....	471	143,395	447	.....
Wilkin	183,459	.....	270	182,938	251	.....	190,876	.....	13,819	176,806	251	.....
Winona	448,352	.....	7,242	440,996	114	.....	436,135	.....	9,058	426,963	114	.....
Wright	274,115	.....	10,132	263,593	390	.....	267,761	.....	9,617	257,754	390	.....
Yellow Medicine	187,544	.....	2,292	185,200	52	.....	196,923	.....	3,126	193,745	52	.....
MISSISSIPPI.												
Total	$7,121,412	$55,060	$3,725,703	$3,188,821	$48,614	$103,214	$4,092,200	$39,958	$701,820	$3,198,594	$48,614	$103,214
Adams	215,212	346	154,435	60,328	103	.....	66,065	.....	5,634	60,328	103	.....
Alcorn	41,902	.....	4,526	36,133	.....	1,243	37,376	.....	.....	36,133	.....	1,243
Amite	31,298	.....	.....	30,382	51	865	33,727	.....	2,429	30,382	51	865
Attala	71,381	.....	32,000	38,525	176	680	62,312	1,292	21,639	38,525	176	680
Benton	15,600	.....	885	14,715	.....	.....	14,715	.....	.....	14,715	.....	.....

TABLE 9.—NONREVENUE RECEIPTS AND NONGOVERNMENTAL COST PAYMENTS OF COUNTIES: 1913—Continued.

[For a text discussion of this table, see page 76.]

COUNTY.	NONREVENUE RECEIPTS.						NONGOVERNMENTAL COST PAYMENTS.					
	Total.	Classified by source.					Total.	Classified by object.				
		From sales of investments and supplies.	From issue of debt obligations.	From trust and agency transactions.	From counterbalancing transactions.	From general transfers.		For purchase of investments and supplies.	For redemption of debt obligations.	In trust and agency transactions.	In counterbalancing transactions.	By general transfers.
MISSISSIPPI—Continued.												
Bolivar	$287,732		$145,697	$141,959	$76		$148,885		$6,850	$141,959	$76	
Calhoun	67,696		46,429	21,102	141	$24	36,767		15,500	21,102	141	$24
Carroll	46,760		14,000	32,214	59	487	39,795	$1,360	5,675	32,214	59	487
Chickasaw	96,465		53,527	42,852	86		44,042		1,104	42,852	86	
Choctaw	24,209		5,382	18,599	32	196	18,827			18,599	32	196
Claiborne	36,818		11,196	25,525	97		25,622			25,525	97	
Clarke	6,500		6,500				6,500		6,500			
Clay	183,628		146,631	36,997			44,823		2,013	42,810		
Coahoma	142,027			139,365	2,662		142,027			139,365	2,662	
Copiah	169,227		117,124	50,634	612	857	57,280	205	5,000	50,606	612	857
Covington	107,493		75,614	31,110	30	739	31,937	58		31,110	30	739
De Soto	52,951		7,300	45,418	233		45,651			45,418	233	
Forrest	111,427	$10,340	101,000		87		7,107	7,020			87	
Franklin	73,996		52,506	20,917	49	524	28,274	118	7,175	20,408	49	524
George	32,143	1,703	30,301		139		2,369	1,230	1,000		139	
Greene	26,355		26,050	262	43		1,212		1,100	69	43	
Grenada	89,421		53,590	33,011	9	2,811	35,831			33,011	9	2,811
Hancock	61,585		57,000		4,585		6,985		2,400		4,585	
Harrison							1,000		1,000			
Hinds	249,193		101,963	146,272	260	698	153,008		5,500	146,550	260	698
Holmes	167,787		110,806	54,133	208	2,640	120,268		63,704	53,716	208	2,640
Issaquena	39,642			36,378	10	3,254	39,642			36,378	10	3,254
Itawamba	54,081		38,593	15,444		44	15,488			15,444		44
Jackson	18,241	18,241					4,134	3,134	1,000			
Jasper	2,934			2,579	355		5,263		4,500	408	355	
Jefferson	35,319		14,424	19,653		1,242	22,014	119	1,000	19,653		1,242
Jefferson Davis	25,218			23,985	6	1,227	32,580		6,859	24,488	6	1,227
Jones	62,926	1,837	60,312			777	59,199	2,422	56,000			777
Kemper	170,816		139,052	28,016	3,535	213	31,753			28,005	3,535	213
Lafayette	220,412		184,398	33,193	2,821		36,014			33,193	2,821	
Lamar	191				191		4,191		4,000		191	
Lauderdale	172,233	2,095	101,437	36,597	1,951	30,153	70,265	1,600		36,561	1,951	30,153
Lawrence	47,516		22,554	23,857	10	1,095	25,440			24,335	10	1,095
Leake	23,208		6,216	16,733	24	235	18,552		1,537	16,756	24	235
Lee	222,549		168,387	54,162			59,921		5,759	54,162		
Leflore	322,606		117,997	184,508	1,151	18,950	255,171		51,249	183,821	1,151	18,950
Lincoln	162,062		101,868	58,281		1,913	100,694		40,500	58,281		1,913
Lowndes	122,458		65,000	56,868	50	540	73,782		16,324	56,868	50	540
Madison	67,443		6,000	60,733	24	686	69,140		8,000	60,430	24	686
Marion	50,620		3,648	46,130		842	48,169	1,197		46,130		842
Marshall	49,805		8,066	41,727	12		42,739		1,000	41,727	12	
Monroe	198,885		148,057	50,828			50,828			50,828		
Montgomery	71,439		40,289	31,090	60		31,150			31,090	60	
Neshoba	119,338		102,279	16,636	315	108	21,986		5,000	16,563	315	108
Newton	37,222		297	36,425	56	444	36,915			36,415	56	444
Noxubee	191,527	500	139,734	40,934	7,762	2,597	53,023		1,557	41,107	7,762	2,597
Oktibbeha	45,442		21,547	23,522	232	141	23,895			23,522	232	141
Panola	103,993		51,178	52,772	43		72,866	1,988	18,063	52,772	43	
Pearl River	29,789	3,603	26,000		186		3,924	3,738			186	
Perry	18,360	6,025	12,000		335		16,035	9,200	6,500		335	
Pike	90,270		19,413	70,785	72		80,857		10,000	70,785	72	
Pontotoc	36,727		5,303	28,424		3,000	32,905			29,905		3,000
Prentiss	97,037		72,985	23,559		493	24,052			23,559		493
Quitman	115,123		56,411	56,747	45	1,920	106,264		47,552	56,747	45	1,920
Rankin	40,271			40,203	68		40,219			40,151	68	
Scott	51,722		26,503	22,985	1,367	867	26,271			24,037	1,367	867
Sharkey	79,023		15,290	58,470	5,263		78,733		15,000	58,470	5,263	
Simpson	64,233		26,373	36,029	11	1,820	38,860		1,000	36,029	11	1,820
Smith	55,903	3,680	44,254		7,969		11,882	3,902		11	7,969	
Sunflower	140,960		7,700	131,357	1,034	869	143,260		10,000	131,357	1,034	869
Tallahatchie	116,274	273	56,444	56,676	283	2,598	59,557			56,676	283	2,598
Tate	67,399		33,904	33,470	25		45,495		12,000	33,470	25	
Tippah	19,134		3,852	15,282			22,382		2,500	19,882		
Tishomingo	22,906			22,906			25,062		2,156	22,906		
Tunica	123,164		49,967	70,808	2,389		73,197			70,808	2,389	
Union	33,970			32,526		1,444	46,630		12,660	32,526		1,444
Warren	181,084		90,676	88,853	80	1,475	134,465		44,065	88,845	80	1,475
Washington	298,830		89,670	199,124	31	10,005	290,721		81,561	199,124	31	10,005
Wayne	8,447		8,000		447		447				447	
Webster	29,356		7,485	21,700	19	152	21,871			21,700	19	152
Wilkinson	6,565	6,417			148		2,023	1,375	500		148	
Winston	42,793		20,147	22,213	241	192	34,022		11,512	22,077	241	192
Yalobusha	83,454		48,565	34,861	28		34,889			34,861	28	
Yazoo	221,686		108,966	110,339	227	2,154	180,958		68,243	110,334	227	2,154

TABLE 9.—NONREVENUE RECEIPTS AND NONGOVERNMENTAL COST PAYMENTS OF COUNTIES: 1913—Continued.

[For a text discussion of this table, see page 76.]

COUNTY.	NONREVENUE RECEIPTS.						NONGOVERNMENTAL COST PAYMENTS.					
	Total.	Classified by source.					Total.	Classified by object.				
		From sales of investments and supplies.	From issue of debt obligations.	From trust and agency transactions.	From counterbalancing transactions.	From general transfers.		For purchase of investments and supplies.	For redemption of debt obligations.	In trust and agency transactions.	In counterbalancing transactions.	By general transfers.
MISSOURI.												
Total	$12,396,106	$561,378	$1,780,968	$9,843,884	$41,561	$168,315	$12,717,892	$652,639	$1,906,052	$9,946,658	$41,561	$170,982
Adair	31,942	9,958	262	18,293	740	2,689	34,734	12,825	187	18,293	740	2,689
Andrew	129,399	380	61	128,313	645	.....	130,133	190	0	129,292	645	.....
Atchison	52,171	6,686	10,720	34,605	160	.....	57,171	.....	22,406	34,605	160	.....
Audrain	35,624	7,000	.....	27,862	105	657	34,925	3,301	3,000	27,862	105	657
Barry	10,528	.....	.....	10,427	101	.....	10,528	.....	.....	10,427	101	.....
Barton	67,740	15,395	26,605	25,740	.....	.....	64,888	16,920	22,212	25,756	.....	.....
Bates	104,870	13,984	17,020	61,599	2,630	9,637	116,453	9,532	30,233	64,421	2,630	9,637
Benton	44,413	.....	.....	44,141	272	.....	44,413	.....	.....	44,141	272	.....
Bollinger	38,753	.....	10,457	28,274	22	.....	32,379	.....	4,000	28,357	22	.....
Boone	107,997	21,313	33,549	42,181	98	10,856	95,880	27,475	15,270	42,181	98	10,856
Buchanan	743,790	9,210	79,572	643,357	11,651	.....	754,748	9,890	86,404	646,803	11,651	.....
Butler	103,028	8,036	1,584	93,402	6	.....	106,461	10,576	.....	95,879	6	.....
Caldwell	126,187	2,385	.....	123,750	48	4	129,269	4,875	.....	124,342	48	4
Callaway	58,110	5,913	27,667	23,709	49	772	49,752	8,732	16,490	23,709	49	772
Camden	122	.....	.....	49	73	.....	73	.....	.....	.....	73	.....
Cape Girardeau	30,053	.....	.....	30,053	.....	.....	44,066	.....	14,000	30,066	.....	.....
Carroll	207,922	12,210	14,513	180,939	260	.....	278,064	15,213	14,995	247,596	260	.....
Carter	102	.....	.....	37	65	.....	2,643	2,541	.....	37	65	.....
Cass	94,537	20,221	10,311	64,005	.....	.....	287,196	35,975	187,282	63,939	.....	.....
Cedar	8,617	.....	8,429	.....	188	.....	8,617	.....	.....	8,429	188	.....
Chariton	222,164	16,072	.....	201,967	4,125	.....	227,195	21,103	.....	201,967	4,125	.....
Christian	7,574	.....	.....	7,186	388	.....	7,574	.....	.....	7,186	388	.....
Clark	12,836	.....	.....	12,478	.....	358	50,132	796	37,000	11,978	.....	358
Clay	117,799	.....	1,619	115,795	385	.....	116,355	.....	.....	115,970	385	.....
Clinton	103,966	6,528	6,788	90,520	.....	130	96,270	2,000	7,620	86,520	.....	130
Cole	63,247	146	.....	62,942	159	.....	69,601	.....	6,500	62,942	159	.....
Cooper	112,427	22,499	.....	89,928	.....	.....	112,518	20,590	2,000	89,928	.....	.....
Crawford	1,724	.....	1,505	199	20	.....	8,814	7,825	770	199	20	.....
Dade	19,025	.....	10,512	8,270	243	.....	8,513	.....	.....	8,270	243	.....
Dallas	37,674	.....	.....	37,674	.....	.....	37,674	.....	.....	37,674	.....	.....
Daviess	129,854	5,002	570	124,036	246	.....	129,220	5,560	1,278	122,136	246	.....
Dekalb	107,341	8,520	3,373	95,365	83	.....	106,921	5,901	4,874	96,063	83	.....
Dent	161	.....	.....	.....	161	.....	15,986	15,825	.....	.....	161	.....
Douglas	4,798	.....	4,727	52	19	.....	18,300	8,351	9,930	.....	19	.....
Dunklin	113,940	.....	12,574	101,128	238	.....	124,843	12,449	.....	112,156	238	.....
Franklin	14,862	1,500	1,386	100	307	11,569	11,937	.....	61	.....	307	11,569
Gasconade	221	.....	.....	3	218	.....	218	.....	.....	.....	218	.....
Gentry	139,439	13,120	9,616	116,517	186	.....	136,738	12,985	11,506	112,061	186	.....
Greene	50,751	.....	.....	48,468	2,283	.....	50,751	.....	.....	48,468	2,283	.....
Grundy	106,101	22,192	.....	82,855	54	1,000	101,100	11,255	13,831	74,960	54	1,000
Harrison	174,066	15,293	28	158,209	536	.....	218,005	15,444	23	202,002	536	.....
Henry	137,233	16,446	74,253	46,451	83	.....	135,200	13,980	74,686	46,451	83	.....
Hickory	34,062	.....	.....	34,062	.....	.....	34,062	.....	.....	34,062	.....	.....
Holt	30,328	.....	.....	30,319	9	.....	32,521	2,193	.....	30,319	9	.....
Howard	24,768	4,105	.....	19,853	22	788	23,145	2,150	332	19,853	22	788
Howell	32,558	.....	30,863	1,186	15	494	13,479	11,678	759	533	15	494
Iron	3,712	.....	3,654	.....	58	.....	1,200	146	996	.....	58	.....
Jackson	3,979,014	67,331	706,132	3,169,182	203	36,166	4,020,618	38,500	776,428	3,169,321	203	36,166
Jasper	625,419	34,660	82,277	508,482	.....	.....	623,815	45,600	72,548	505,667	.....	.....
Jefferson	87,587	.....	.....	87,587	.....	.....	94,943	.....	.....	94,943	.....	.....
Johnson	212,892	18,830	47,049	145,514	73	1,426	165,313	18,300	.....	145,514	73	1,426
Knox	19,843	4,067	.....	14,538	27	1,211	22,161	6,375	10	14,538	27	1,211
Laclede	42,941	.....	.....	42,941	.....	.....	52,941	.....	10,000	42,941	.....	.....
Lafayette	94,287	.....	.....	94,287	.....	.....	104,287	.....	10,000	94,287	.....	.....
Lawrence	12,925	.....	.....	12,329	596	.....	12,925	.....	.....	12,329	596	.....
Lewis	22,703	1,990	.....	19,968	320	425	36,644	1,581	14,350	19,968	320	425
Lincoln	20,636	4,414	.....	16,222	.....	.....	32,755	7,534	8,999	16,222	.....	.....
Linn	45,721	8,277	.....	36,963	404	77	41,244	3,800	.....	36,963	404	77
Livingston	131,597	12,173	20,330	98,954	9	131	138,834	14,725	25,015	98,954	9	131
McDonald	45,486	4,403	4,023	37,060	.....	.....	46,600	4,656	4,884	37,060	.....	.....
Macon	73,285	9,065	5,049	32,185	.....	26,986	75,030	11,049	4,810	32,185	.....	26,986
Madison	33,440	.....	.....	33,440	.....	.....	40,541	.....	.....	40,541	.....	.....
Maries	201	.....	.....	162	39	.....	170	.....	.....	131	39	.....
Marion	123,774	7,094	.....	113,150	5	3,525	139,028	11,348	11,000	113,150	5	3,525
Mercer	58,524	1,850	.....	56,674	.....	.....	59,392	3,859	.....	55,533	.....	.....
Miller	2	.....	.....	.....	2	.....	2	.....	.....	.....	2	.....
Mississippi	276,107	7,225	.....	268,284	598	.....	283,263	8,555	.....	274,110	598	.....
Moniteau	67,738	205	2,818	64,502	213	.....	65,907	.....	1,192	64,502	213	.....
Monroe	36,410	16,669	.....	19,313	204	224	40,550	14,308	6,500	19,314	204	224
Montgomery	30,904	6,500	7,770	16,401	233	.....	30,652	7,697	6,321	16,401	233	.....
Morgan	3,049	.....	3,049	.....	.....	.....	12,638	.....	12,638	.....	.....	.....
New Madrid	103,156	.....	23,181	77,005	2,970	.....	75,674	.....	.....	72,704	2,970	.....
Newton	160,350	6,131	57,428	96,566	225	.....	122,145	5,129	19,287	97,504	225	.....
Nodaway	108,378	10,797	.....	97,371	210	.....	109,431	11,850	.....	97,371	210	.....
Oregon	15,841	.....	5,166	10,569	106	.....	20,852	8,188	2,356	10,202	106	.....

TABLE 9.—NONREVENUE RECEIPTS AND NONGOVERNMENTAL COST PAYMENTS OF COUNTIES: 1913—Continued.

[For a text discussion of this table, see page 76.]

COUNTY.	NONREVENUE RECEIPTS.						NONGOVERNMENTAL COST PAYMENTS.					
	Total.	Classified by source.					Total.	Classified by object.				
		From sales of investments and supplies.	From issue of debt obligations.	From trust and agency transactions.	From counterbalancing transactions.	From general transfers.		For purchase of investments and supplies.	For redemption of debt obligations.	In trust and agency transactions.	In counterbalancing transactions.	By general transfers.
MISSOURI—Continued.												
Osage	.....	.....	.....	.....	.....	.....	.....	.....	.....	.....	.....	.....
Ozark	$1,495	.....	$163	$606	$726	.....	$10,574	$9,611	$237	.....	$726	.....
Pemiscot	73,099	.....	.....	73,099	.....	.....	107,929	.....	25,500	$82,429	.....	.....
Perry	40,214	$400	.....	39,735	79	.....	40,253	2,320	3,500	34,354	79	.....
Pettis	480,567	4,365	202,011	238,975	2,706	$32,510	289,777	2,600	10,000	239,294	2,706	$35,177
Phelps	1,160	.....	.....	906	254	.....	1,002	.....	.....	748	254	.....
Pike	33,563	1,500	19	31,580	76	388	33,344	1,300	.....	31,580	76	388
Platte	54,647	.....	.....	54,305	342	.....	54,648	.....	.....	54,306	342	.....
Polk	77,923	.....	.....	77,923	.....	.....	82,423	.....	4,500	77,923	.....	.....
Pulaski	35,713	.....	.....	35,713	.....	.....	35,713	.....	.....	35,713	.....	.....
Putnam	42,058	7,263	23,349	11,140	.....	306	32,195	5,814	14,899	11,176	.....	306
Ralls	19,713	6,264	.....	12,839	.....	610	27,224	6,774	7,000	12,840	.....	610
Randolph	52,124	2,564	19,846	28,473	133	1,108	44,487	2,400	12,389	28,457	133	1,108
Ray	82,893	.....	.....	82,893	.....	.....	82,893	.....	.....	82,893	.....	.....
Reynolds	4,413	.....	4,411	.....	2	.....	3,574	120	3,452	.....	2	.....
Ripley	6,769	.....	.....	6,769	.....	.....	6,769	.....	.....	6,769	.....	.....
St. Charles	69,394	8,893	906	59,222	373	.....	68,772	9,100	523	58,776	373	.....
St. Clair	6,921	.....	.....	6,734	187	.....	6,921	.....	.....	6,734	187	.....
St. Francois	1,622	.....	.....	840	782	.....	782	.....	.....	.....	782	.....
St. Louis	1,822	.....	.....	1,822	.....	.....	1,822	.....	.....	1,822	.....	.....
Ste. Genevieve	351	.....	50	287	14	.....	512	.....	211	287	14	.....
Saline	173,366	.....	204	173,162	.....	.....	182,849	.....	9,687	173,162	.....	.....
Schuyler	41,585	5,539	5,197	29,984	197	668	83,847	6,975	46,023	29,984	197	668
Scotland	111,936	5,062	34,877	49,857	41	22,099	153,044	6,650	74,397	49,857	41	22,099
Scott	227,493	6,752	11,441	208,067	1,233	.....	172,508	6,529	.....	164,746	1,233	.....
Shannon	5,169	.....	5,169	.....	.....	.....	9,950	4,074	5,876	.....	.....	.....
Shelby	33,062	6,110	1,100	25,506	76	270	31,555	5,200	503	25,506	76	270
Stoddard	105,863	.....	6,293	99,494	76	.....	110,300	.....	.....	110,224	76	.....
Stone	4,443	.....	.....	4,432	11	.....	4,443	.....	.....	4,432	11	.....
Sullivan	72,572	3,288	21,453	46,593	25	1,213	75,085	5,853	21,453	46,541	25	1,213
Taney	7,042	.....	.....	7,027	15	.....	12,608	850	5,673	6,070	15	.....
Texas	554	.....	473	.....	81	.....	12,076	11,485	510	.....	81	.....
Vernon	114,447	8,498	54,069	51,880	.....	.....	107,593	2,588	53,210	51,795	.....	.....
Warren	29,615	3,168	226	26,177	44	.....	29,990	3,445	28	26,473	44	.....
Washington	9,155	.....	1,673	7,450	32	.....	14,869	387	7,000	7,450	32	.....
Wayne	41,009	.....	.....	41,009	.....	.....	28,821	84	.....	28,737	.....	.....
Webster	7,687	.....	.....	7,048	639	.....	7,687	.....	.....	7,048	639	.....
Worth	51,535	5,917	9,972	35,628	.....	18	73,975	7,150	22,214	44,593	.....	18
Wright	42,366	.....	11,576	30,761	29	.....	36,058	.....	2,278	33,751	29	.....
MONTANA.												
Total	$8,024,047	$743	$2,024,314	$5,952,180	$32,122	$14,688	$6,585,042	.....	$1,350,267	$5,187,965	$32,122	$14,688
Beaverhead	103,015	.....	1,207	101,263	545	.....	40,581	.....	642	39,394	545	.....
Blaine	128,806	.....	43,564	85,228	14	.....	28,259	.....	.....	28,245	14	.....
Broadwater	53,505	.....	318	53,016	171	.....	54,921	.....	263	54,487	171	.....
Carbon	266,733	.....	66,575	197,274	2,884	.....	271,378	.....	68,377	200,117	2,884	.....
Cascade	717,441	.....	10,980	704,792	1,669	.....	505,015	.....	30,956	472,390	1,669	.....
Chouteau	116,530	3	5,288	109,861	1,343	.....	229,393	.....	3,475	224,575	1,343	.....
Custer	493,864	8	244,380	247,406	2,078	.....	409,119	.....	174,243	232,798	2,078	.....
Dawson	199,618	.....	39,854	156,428	336	3,000	139,678	.....	13,008	123,334	336	3,000
Deer Lodge	191,033	.....	39,638	150,297	1,098	.....	202,756	.....	39,025	162,633	1,098	.....
Fergus	296,425	.....	50,545	243,446	2,434	.....	265,760	.....	2,881	260,445	2,434	.....
Flathead	435,276	.....	175,424	257,064	1,038	1,750	320,777	.....	75,904	242,085	1,038	1,750
Gallatin	221,732	.....	1,296	220,146	290	.....	206,656	.....	1,678	204,688	290	.....
Granite	188,560	705	144,608	41,997	125	1,125	116,996	.....	79,823	35,923	125	1,125
Hill	281,883	.....	67,827	212,843	1,213	.....	107,267	.....	.....	106,054	1,213	.....
Jefferson	57,394	.....	88	55,701	1,605	.....	51,980	.....	64	50,311	1,605	.....
Lewis and Clark	336,341	.....	17,408	317,826	857	250	242,549	.....	30,541	210,901	857	250
Lincoln	254,683	.....	167,602	86,746	335	.....	100,142	.....	22,465	77,342	335	.....
Madison	81,740	.....	1,095	79,608	1,037	.....	93,435	.....	11,146	81,252	1,037	.....
Meagher	73,296	.....	1,834	63,501	461	7,500	96,037	.....	11,345	76,731	461	7,500
Missoula	445,809	.....	182,774	260,960	2,075	.....	469,481	.....	243,448	223,958	2,075	.....
Musselshell	274,090	.....	165,490	108,077	523	.....	158,711	.....	74,912	83,276	523	.....
Park	124,214	.....	1,200	120,437	2,577	.....	122,205	.....	.....	119,628	2,577	.....
Powell	74,644	.....	457	73,098	26	1,063	87,991	.....	12,394	74,518	26	1,063
Ravalli	282,314	.....	97,172	184,698	444	.....	244,550	.....	92,099	152,007	444	.....
Rosebud	357,734	.....	131,150	226,319	265	.....	228,766	.....	71,947	156,554	265	.....
Sanders	149,741	.....	74,749	74,808	184	.....	125,898	.....	63,718	61,996	184	.....
Silver Bow	579,454	.....	25,876	550,337	3,241	.....	523,989	.....	35,298	485,450	3,241	.....
Sweet Grass	95,802	.....	658	93,903	1,241	.....	100,080	.....	368	98,471	1,241	.....
Teton	201,090	.....	1,417	198,653	1,020	.....	181,048	.....	848	179,180	1,020	.....
Valley	351,580	.....	170,228	180,687	665	.....	311,705	.....	135,732	175,308	665	.....
Yellowstone	589,700	.....	93,612	495,760	328	.....	547,919	.....	53,677	493,914	328	.....

TABLE 9.—NONREVENUE RECEIPTS AND NONGOVERNMENTAL COST PAYMENTS OF COUNTIES: 1913—Continued.

[For a text discussion of this table, see page 76.]

COUNTY.	NONREVENUE RECEIPTS.						NONGOVERNMENTAL COST PAYMENTS.					
	Total.	Classified by source.					Total.	Classified by object.				
		From sales of investments and supplies.	From issue of debt obligations.	From trust and agency transactions.	From counterbalancing transactions.	From general transfers.		For purchase of investments and supplies.	For redemption of debt obligations.	In trust and agency transactions.	In counterbalancing transactions.	By general transfers.
NEBRASKA.												
Total	$13,612,593		$86,479	$13,370,215	$61,163	$94,736	$13,874,901		$381,269	$13,336,077	$61,163	$96,392
Adams	274,864			274,864			299,773			299,773		
Antelope	185,554			184,694	860		185,556			184,696	860	
Banner	13,595			13,595			14,108			14,108		
Blaine	17,874			17,874			15,489			15,489		
Boone	155,193			155,193			155,193			155,193		
Box Butte	79,752			79,752			87,347			87,347		
Boyd	131,646			131,631	15		128,094		3,200	124,879	15	
Brown	61,801			61,564	237		57,568			57,331	237	
Buffalo	359,832			359,803	29		369,889		2,500	367,360	29	
Burt	204,966			195,515	1,325	8,126	208,899		11,464	186,725	1,325	9,385
Butler	204,683			203,033	1,650		210,138		5,400	203,088	1,650	
Cass	197,263			197,144	119		197,886			197,767	119	
Cedar	192,374			191,949		425	192,374			191,949		425
Chase	41,272			41,272			46,932		4,932	42,000		
Cherry	128,675			128,133	542		112,773			112,231	542	
Cheyenne	73,291			73,291			78,840		2,950	75,890		
Clay	225,581			225,551	30		225,581			225,551	30	
Colfax	136,941			136,941			137,069			137,069		
Cuming	184,337		16,021	167,743	573		175,303		6,090	168,640	573	
Custer	336,062			334,970	1,092		359,516			358,424	1,092	
Dakota	101,610			101,610			105,622		4,000	101,622		
Dawes	90,043			90,043			92,394			92,394		
Dawson	243,110			242,610	500		242,145		11,000	230,645	500	
Deuel	35,708			35,686	22		33,772			33,750	22	
Dixon	134,448			134,448			134,597			134,597		
Dodge	311,566			307,907	3,659		312,775			309,116	3,659	
Douglas	564,279		2,558	460,395	30,355	70,971	650,767		102,000	447,441	30,355	70,971
Dundy	50,944			50,814	130		48,315		600	47,585	130	
Fillmore	188,544			188,384	160		188,655			188,495	160	
Franklin	138,436			137,948	488		130,875			130,387	488	
Frontier	100,440			100,303	137		94,803			94,666	137	
Furnas	125,650			124,847	803		122,267			121,464	803	
Gage	389,346			389,311	35		419,287		30,000	389,252	35	
Garden	32,990			32,827	163		35,551			35,388	163	
Garfield	20,679			20,679			24,679		4,000	20,679		
Gosper	61,802			61,674	128		57,948			57,820	128	
Grant	17,593			17,525	68		17,439			17,371	68	
Greeley	69,571			69,571			69,200			69,200		
Hall	253,430			253,430			261,653		9,000	252,653		
Hamilton	164,808			164,705	103		160,151		3,500	156,548	103	
Harlan	118,997			118,754	243		130,125		9,000	120,882	243	
Hayes	25,634			25,634			26,463			26,463		
Hitchcock	84,559			84,488	71		67,579		5,475	62,033	71	
Holt	191,234			190,781	453		207,110			206,657	453	
Hooker	12,975			12,975			14,041			14,041		
Howard	95,949			95,949			95,949			95,949		
Jefferson	192,590			192,590			202,520		9,898	192,622		
Johnson	131,674		12,539	118,931	204		119,135			118,931	204	
Kearney	109,286			109,286			116,489		5,500	110,989		
Keith	90,016			89,343	673		91,100		2,000	88,427	673	
Keyapaha	53,314		16,000	36,704	610		38,847			38,237	610	
Kimball	56,172			56,172			60,657			60,657		
Knox	194,515			194,398	117		188,208			188,091	117	
Lancaster	884,367			884,340	27		954,694		70,000	884,667	27	
Lincoln	228,918			228,459	459		249,614			249,155	459	
Logan	11,353			11,353			10,575			10,575		
Loup	17,812			17,812			17,812			17,812		
McPherson	20,741			20,709	32		19,345			19,313	32	
Madison	211,390		2	211,256	132		211,143		2	211,009	132	
Merrick	162,682			162,682			172,676		10,000	162,676		
Morrill	58,462			58,177	285		58,341			58,056	285	
Nance	186,191		9,683	176,508			176,466			176,466		
Nemaha	166,423			166,133	290		201,490			201,200	290	
Nuckolls	142,998			142,924	74		144,445		1,645	142,726	74	
Otoe	210,477			210,477			212,135			212,135		
Pawnee	115,235			115,133	102		127,789		18,000	109,687	102	
Perkins	32,852			32,852			34,121		1,325	32,796		
Phelps	132,220			132,220			127,709		13,200	114,509		
Pierce	122,937			117,719	5,218		120,221			115,003	5,218	
Platte	258,500			258,500			258,579			258,579		
Polk	129,975			129,975			130,193			130,193		
Redwillow	138,134			138,111	23		134,625			134,602	23	
Richardson	220,398			218,927	1,471		191,879			190,408	1,471	
Rock	44,360			44,356	4		46,684			46,680	4	
Saline	191,234		1,250	189,295	189	500	189,994			189,305	189	500

TABLE 9.—NONREVENUE RECEIPTS AND NONGOVERNMENTAL COST PAYMENTS OF COUNTIES: 1913—Continued.

[For a text discussion of this table, see page 76.]

COUNTY.	NONREVENUE RECEIPTS.						NONGOVERNMENTAL COST PAYMENTS.					
	Total.	Classified by source.					Total.	Classified by object.				
		From sales of investments and supplies.	From issue of debt obligations.	From trust and agency transactions.	From counterbalancing transactions.	From general transfers.		For purchase of investments and supplies.	For redemption of debt obligations.	In trust and agency transactions.	In counterbalancing transactions.	By general transfers.
NEBRASKA—Continued.												
Sarpy	$114,379			$114,323	$56		$139,104			$139,048	$56	
Saunders	219,633			219,538	95		218,770		$5,000	213,675	95	
Scotts Bluff	202,619		$12,025	184,888	5,706		184,089			178,383	5,706	
Seward	202,159			201,980	179		211,149		9,000	201,970	179	
Sheridan	129,125			129,107	18		128,776			128,758	18	
Sherman	118,551			118,551			118,526			118,526		
Sioux	46,678			46,355	323		40,048			39,725	323	
Stanton	78,475			78,456	19		81,405			81,386	19	
Thayer	169,345		8,340	160,875	130		161,158			161,028	130	
Thomas	20,658			20,658			17,873			17,873		
Thurston	89,323		7,436	78,285	368	$3,234	89,548		6,088	79,461	368	$3,631
Valley	150,261			146,812		3,449	152,856			149,407		3,449
Washington	160,663		625	151,750	257	8,031	177,721		12,000	157,433	257	8,031
Wayne	131,665			131,665			134,089		2,500	131,589		
Webster	178,677			178,677			160,411			160,411		
Wheeler	19,020			19,013	7		19,020			19,013	7	
York	236,235			236,130	105		230,382			230,277	105	
NEVADA.												
Total	$1,583,894		$73,342	$1,498,341	$12,211		$1,729,673		$254,099	$1,463,363	$12,211	
Churchill	60,841		10,877	49,936	28		62,709		13,092	49,589	28	
Clark	60,032			59,786	246		61,525			61,279	246	
Douglas	19,561			19,561			22,448		2,000	20,448		
Elko	282,110			282,014	96		348,218		65,000	283,122	96	
Esmeralda	139,068		47,505	91,559	4		133,550		55,611	77,935	4	
Eureka	25,308		157	25,151			24,911		51	24,860		
Humboldt	125,928		2,094	123,415	419		192,139		49,864	141,856	419	
Lander	33,361			33,192	169		38,467		11,816	26,482	169	
Lincoln	54,777			44,235	10,542		55,140			44,598	10,542	
Lyon	94,053		12,500	81,414	139		92,605		5,000	87,466	139	
Mineral	17,636			17,585	51		19,185		1,621	17,513	51	
Nye	116,984			116,717	267		132,341			132,074	267	
Ormsby	41,849			41,836	13		46,497		2,500	43,984	13	
Storey	53,018			52,981	37		51,960			51,923	37	
Washoe	346,292			346,292			323,776		36,500	287,276		
White Pine	113,076		209	112,667	200		124,202		11,044	112,958	200	
NEW HAMPSHIRE.												
Total	$265,467	$24,276	$216,291		$1,282	$23,618	$244,846	$14,868	$205,078		$1,282	$23,618
Belknap	12,118	500				11,618	11,618					11,618
Carroll	16,164		16,164				18,750		18,750			
Cheshire	20,382		20,000		382		25,382		25,000		382	
Coos	8,872		8,562		310		13,790		13,480		310	
Grafton	23,565		23,565				23,848		23,848			
Hillsborough	112,528		100,000		528	12,000	78,396	14,868	51,000		528	12,000
Merrimack	10,032		10,000		32		16,032		16,000		32	
Rockingham	25,019		25,000		19		30,019		30,000		19	
Strafford	23,787	23,776			11		14,011		14,000		11	
Sullivan	13,000		13,000				13,000		13,000			
NEW JERSEY.												
Total	$24,002,800	$214,291	$8,161,783	$14,580,735	$83,365	$962,626	$22,552,724	$441,539	$6,684,631	$14,330,563	$83,365	$1,012,626
Atlantic	708,428		230,300	477,648	480		658,128		180,000	477,648	480	
Bergen	1,257,098		950,456	306,491	151		1,016,215		693,523	322,541	151	
Burlington	415,603		218,053	196,764	786		400,999		203,450	196,763	786	
Camden	843,274		291,012	481,374	26	70,862	915,094		369,746	474,460	26	70,862
Cape May	702,102		544,791	156,987	324		637,768		480,492	156,952	324	
Cumberland	281,280		122,542	152,864	108	5,766	276,894	2,000	116,156	152,864	108	5,766
Essex	3,998,291	5,370	1,177,006	2,244,874	74,662	496,379	3,996,791	352,006	778,870	2,244,874	74,662	546,379
Gloucester	384,382		321,049	62,967	366		318,780		255,447	62,967	366	
Hudson	4,242,146	208,294	930,107	2,782,923	2,322	318,500	4,286,736		735,923	3,229,991	2,322	318,500
Hunterdon	397,628	627	72,000	324,688	313		319,740		23,300	296,127	313	
Mercer	901,204		338,500	529,954		32,750	933,704	83,500	287,500	529,954		32,750
Middlesex	829,356		460,492	364,675	156	4,033	754,996	4,033	382,100	364,674	156	4,033
Monmouth	881,853		377,810	504,033	10		877,502		372,942	504,550	10	

TABLE 9.—NONREVENUE RECEIPTS AND NONGOVERNMENTAL COST PAYMENTS OF COUNTIES: 1913—Continued.

[For a text discussion of this table, see page 76.]

COUNTY.	NONREVENUE RECEIPTS.						NONGOVERNMENTAL COST PAYMENTS.					
	Total.	Classified by source.					Total.	Classified by object.				
		From sales of investments and supplies.	From issue of debt obligations.	From trust and agency transactions.	From counterbalancing transactions.	From general transfers.		For purchase of investments and supplies.	For redemption of debt obligations.	In trust and agency transactions.	In counterbalancing transactions.	By general transfers.
NEW JERSEY—Continued.												
Morris	$636,469	.....	$343,244	$283,014	$211	$10,000	$561,225	.....	$268,000	$283,014	$211	$10,000
Ocean	301,871	.....	53,323	248,488	60	.....	292,573	.....	53,322	239,191	60	.....
Passaic	2,936,540	.....	746,866	2,189,335	339	.....	2,941,372	.....	752,000	2,189,033	339	.....
Salem	154,915	.....	47,000	98,873	.....	9,042	159,915	.....	52,000	98,873	.....	9,042
Somerset	344,001	.....	162,275	181,726	.....	.....	345,451	.....	163,725	181,726	.....	.....
Sussex	240,980	.....	99,104	138,082	.....	3,794	247,780	.....	147,000	96,986	.....	3,794
Union	3,184,574	.....	527,853	2,642,170	3,051	11,500	2,250,257	.....	221,135	2,014,571	3,051	11,500
Warren	360,805	.....	148,000	212,805	.....	.....	360,804	.....	148,000	212,804	.....	.....
NEW MEXICO.												
Total	$1,672,966	.....	$34,323	$1,629,439	$2,044	$7,160	$1,696,316	.....	$59,670	$1,627,442	$2,044	$7,160
Bernalillo	231,509	.....	8,151	223,247	111	.....	203,448	.....	.....	203,337	111	.....
Chaves	131,138	.....	.....	129,534	1,604	.....	123,968	.....	.....	122,364	1,604	.....
Colfax	143,071	.....	3,508	139,505	58	.....	132,879	.....	1,500	131,321	58	.....
Curry	49,819	.....	.....	49,819	.....	.....	70,280	.....	.....	70,280	.....	.....
Dona Ana	75,763	.....	.....	75,706	57	.....	67,193	.....	.....	67,136	57	.....
Eddy	58,817	.....	.....	58,817	.....	.....	58,961	.....	2,422	56,539	.....	.....
Grant	81,307	.....	.....	81,307	.....	.....	81,373	.....	.....	81,373	.....	.....
Guadalupe	48,704	.....	4,381	44,292	31	.....	55,317	.....	8,000	47,286	31	.....
Lincoln	57,829	.....	5,293	45,376	.....	7,160	71,578	.....	15,239	49,179	.....	7,160
Luna	46,674	.....	.....	46,674	.....	.....	60,286	.....	.....	60,286	.....	.....
McKinley	35,784	.....	.....	35,784	.....	.....	33,425	.....	.....	33,425	.....	.....
Mora	28,921	.....	.....	28,921	.....	.....	32,982	.....	795	32,187	.....	.....
Otero	51,524	.....	.....	51,524	.....	.....	51,042	.....	2,000	49,042	.....	.....
Quay	72,800	.....	.....	72,800	.....	.....	81,156	.....	3,692	77,464	.....	.....
Rio Arriba	27,484	.....	.....	27,484	.....	.....	29,510	.....	.....	29,510	.....	.....
Roosevelt	36,232	.....	.....	36,232	.....	.....	39,122	.....	2,000	37,122	.....	.....
San Juan	53,239	.....	.....	53,126	113	.....	52,665	.....	.....	52,552	113	.....
San Miguel	110,104	.....	.....	110,104	.....	.....	101,959	.....	436	101,523	.....	.....
Sandoval	12,546	.....	.....	12,546	.....	.....	20,350	.....	.....	20,350	.....	.....
Santa Fe	50,864	.....	.....	50,864	.....	.....	66,531	.....	6,189	60,342	.....	.....
Sierra	24,455	.....	.....	24,455	.....	.....	28,812	.....	.....	28,812	.....	.....
Socorro	80,424	.....	11,000	69,412	12	.....	74,169	.....	11,000	63,157	12	.....
Taos	34,784	.....	.....	34,784	.....	.....	31,669	.....	.....	31,669	.....	.....
Torrance	28,349	.....	.....	28,349	.....	.....	25,982	.....	84	25,898	.....	.....
Union	62,381	.....	278	62,070	33	.....	64,987	.....	5,513	59,441	33	.....
Valencia	38,444	.....	1,712	36,707	25	.....	36,672	.....	800	35,847	25	.....
NEW YORK.												
Total	$20,987,095	$36,655	$7,000,106	$13,665,194	$200,250	$84,890	$18,749,086	$10,143	$5,045,508	$13,408,295	$200,250	$84,890
Albany	478,298	.....	124,233	333,763	20,302	.....	442,434	.....	91,250	330,882	20,302	.....
Allegany	188,906	.....	.....	185,697	3,209	.....	181,329	.....	.....	178,120	3,209	.....
Broome	375,316	.....	43,501	328,993	2,822	.....	287,350	.....	25,000	259,528	2,822	.....
Cattaraugus	336,127	.....	25,000	306,655	4,472	.....	290,102	.....	6,049	279,581	4,472	.....
Cayuga	339,673	.....	55,000	282,167	2,506	.....	358,051	.....	76,500	279,045	2,506	.....
Chautauqua	321,297	.....	85,509	232,990	2,798	.....	277,725	.....	38,500	236,427	2,798	.....
Chemung	277,198	.....	50,380	221,574	5,244	.....	277,151	.....	47,530	224,377	5,244	.....
Chenango	177,082	.....	26,385	150,159	538	.....	173,947	.....	21,651	151,758	538	.....
Clinton	207,739	.....	40,922	166,340	477	.....	210,907	.....	43,865	166,565	477	.....
Columbia	306,628	875	158,925	142,956	2,997	875	289,927	.....	139,786	146,269	2,997	875
Cortland	169,335	10,790	46,594	100,837	.....	11,114	141,951	.....	30,000	100,837	.....	11,114
Delaware	410,842	.....	22,001	388,655	186	.....	397,393	.....	10,000	387,207	186	.....
Dutchess	412,539	24,506	109,630	244,515	9,382	24,506	470,462	.....	136,337	300,237	9,382	24,506
Erie	1,072,118	48	43,709	955,126	33,264	39,971	1,155,776	.....	144,052	938,489	33,264	39,971
Essex	162,266	.....	20,100	142,078	88	.....	172,508	.....	33,001	139,419	88	.....
Franklin	565,363	.....	363,528	197,939	3,896	.....	185,109	.....	7,000	174,213	3,896	.....
Fulton	220,027	.....	54,955	164,578	494	.....	182,154	.....	10,000	171,660	494	.....
Genesee	134,223	.....	.....	133,338	877	8	155,906	.....	22,000	133,021	877	8
Greene	162,817	.....	52,500	105,101	5,216	.....	119,188	.....	10,000	103,972	5,216	.....
Hamilton	73,738	.....	10,037	63,701	.....	.....	76,319	.....	13,568	62,751	.....	.....
Herkimer	365,779	.....	157,560	207,199	1,020	.....	248,852	.....	91,265	156,567	1,020	.....
Jefferson	276,152	.....	.....	271,895	4,257	.....	284,988	.....	15,000	265,731	4,257	.....
Kings[1]	.....	.....	.....	.....	.....	.....	.....	.....	.....	.....	.....	.....
Lewis	135,075	.....	25,891	108,957	227	.....	125,600	.....	17,400	107,973	227	.....
Livingston	149,683	.....	7,000	141,840	843	.....	154,033	.....	11,385	141,805	843	.....
Madison	166,859	.....	39,484	124,486	2,889	.....	126,023	.....	.....	123,134	2,889	.....
Monroe	499,270	.....	.....	495,681	3,589	.....	559,522	1,178	50,000	504,755	3,589	.....
Montgomery	348,201	.....	133,513	214,475	213	.....	305,821	.....	93,090	212,518	213	.....
Nassau	830,503	.....	305,659	510,848	13,996	.....	641,656	2,737	126,271	498,652	13,996	.....
New York[1]	.....	.....	.....	.....	.....	.....	.....	.....	.....	.....	.....	.....

[1] Tabulated as municipal; included in the city of (Greater) New York.

TABLE 9.—NONREVENUE RECEIPTS AND NONGOVERNMENTAL COST PAYMENTS OF COUNTIES: 1913—Continued.

[For a text discussion of this table, see page 76.]

COUNTY.	NONREVENUE RECEIPTS.						NONGOVERNMENTAL COST PAYMENTS.					
	Total.	Classified by source.					Total.	Classified by object.				
		From sales of investments and supplies.	From issue of debt obligations.	From trust and agency transactions.	From counterbalancing transactions.	From general transfers.		For purchase of investments and supplies.	For redemption of debt obligations.	In trust and agency transactions.	In counterbalancing transactions.	By general transfers.
NEW YORK—Continued.												
Niagara	$229,635			$218,617	$10,864	$154	$249,004		$6,520	$231,466	$10,864	$154
Oneida	604,017		$232,507	370,559	951		620,015		260,917	358,147	951	
Onondaga	622,688		200,000	419,245	1,443	2,000	544,069		135,000	405,626	1,443	2,000
Ontario	322,403		127,783	193,242	1,225	153	331,581		136,478	193,725	1,225	153
Orange	536,241	$436	275,200	259,004	1,601		455,272		186,736	266,935	1,601	
Orleans	177,653		45,670	127,644	1,039	3,300	187,762	$3,300	40,983	139,140	1,039	3,300
Oswego	589,857		71,599	516,617	1,641		488,793		16,000	471,152	1,641	
Otsego	235,880		18,001	217,818	61		235,974		15,000	220,913	61	
Putnam	85,947		40,397	45,142	408		65,338		19,000	45,930	408	
Queens [1]												
Rensselaer	782,360		544,617	225,939	11,804		505,121		276,389	216,928	11,804	
Richmond [1]												
Rockland	181,497		25,000	156,497			245,281		88,000	157,281		
St. Lawrence	390,869		75,000	315,869			329,697		15,000	314,697		
Saratoga	286,224		25,500	254,459	4,601	1,664	269,906	2,928	20,532	240,181	4,601	1,664
Schenectady	188,912		10,000	176,728	2,184		194,807		22,000	170,623	2,184	
Schoharie	101,377		13,651	87,687	39		102,868		13,650	89,179	39	
Schuyler	67,733		16,800	50,909	24		52,771			52,747	24	
Seneca	210,315		8,900	200,894	521		208,278		6,654	201,103	521	
Steuben	313,399		60,014	244,160	9,225		249,528		15,000	225,303	9,225	
Suffolk	700,489		258,767	439,257	1,320	1,145	584,613		179,600	402,548	1,320	1,145
Sullivan	336,871		27,308	300,470	9,093		344,462		34,637	300,732	9,093	
Tioga	113,444		14,019	99,425			119,532		20,107	99,425		
Tompkins	134,169		37,200	96,025	944		108,824		11,294	96,586	944	
Ulster	302,732			302,490	242		403,489		93,500	309,747	242	
Warren	246,162		85,725	159,822	615		228,790		68,000	160,175	615	
Washington	186,596		7,450	177,999	1,147		200,651		22,313	177,191	1,147	
Wayne	154,943			154,642	301		179,946		25,000	154,645	301	
Westchester	3,566,502		2,776,982	776,589	12,931		2,792,075		2,004,698	774,446	12,931	
Wyoming	92,575			92,404	171		95,127		2,000	92,956	171	
Yates	62,551			62,498	53		63,328			63,275	53	
NORTH CAROLINA.												
Total	$2,106,629	$68,352	$1,448,011	$514,265	$52,148	$23,853	$1,441,476	$23,944	$836,263	$500,989	$52,148	$28,132
Alamance	45,489	2,770	39,531	140	48	3,000	28,660	6,500	18,618	494	48	3,000
Alexander	6,937		1,000	5,937			6,801		864	5,937		
Alleghany	1,976		1,916		60		5,986		5,896	30	60	
Anson	112,721		98,550	13,844	327		19,342		5,171	13,844	327	
Ashe	1,197		1,001		196		5,252		5,056		196	
Avery	10,323	4,328	5,000		995		995				995	
Beaufort	25,793		6,000	19,628	165		25,559		5,767	19,627	165	
Bertie	17,855		2,000	15,590	265		19,855		4,000	15,590	265	
Bladen	66				66		603		537		66	
Brunswick	4,379		3,090	1,264	25		6,576		4,474	1,537	25	540
Buncombe	144,920	600	142,290		2,030		87,590		85,560		2,030	
Burke	40,301		30,743	9,526	32		26,049		16,491	9,526	32	
Cabarrus	57,342		36,080	21,217	45		41,588		20,326	21,217	45	
Caldwell	13,602		2,892	10,476	234		14,710		4,000	10,476	234	
Camden	5,978			3,674	2,304		7,278		1,300	3,674	2,304	
Carteret	7,461			7,461			9,030	715	854	7,461		
Caswell	456			456			1,907		1,463	444		
Catawba	23,122		4,938	17,979	205		19,372		1,188	17,979	205	
Chatham	1,126		725		401		1,164		763		401	
Cherokee	968		959		9		7,629		7,620		9	
Chowan	9,272		1,000	8,161	111		8,322		50	8,161	111	
Clay												
Cleveland	67,509		46,000	20,787	722		58,017		36,508	20,787	722	
Columbus	31,084		28,663	2,008	413		28,783		28,370		413	
Craven	38,520		10,280	24,029	332	3,879	41,548		13,308	24,029	332	3,879
Cumberland	26,491	2,350	21,321		2,300	520	13,795	520	10,455		2,300	520
Currituck	9,548		3,838	5,710			12,377		6,667	5,710		
Dare	4,610		2,400	2,156	54		3,450		1,240	2,156	54	
Davidson	6,094		5,525		569		3,045		2,476		569	
Davie	190			160	30		2,896		2,866		30	
Duplin	7,444		3,688	1,930	1,327	499	5,018	450	2,161	632	1,327	448
Durham	44,719		39,500	925	1,025	3,269	49,521		43,756	1,471	1,025	3,269
Edgecombe	18,026		17,388		638		15,137		14,499		638	
Forsyth	16,104		14,550	846	708		20,887		20,047	132	708	
Franklin	4,762		2,508	2,209	45		9,941		8,267	1,629	45	

[1] Tabulated as municipal; included in the city of (Greater) New York.

TABLE 9.—NONREVENUE RECEIPTS AND NONGOVERNMENTAL COST PAYMENTS OF COUNTIES: 1913—Continued.

[For a text discussion of this table, see page 76.]

COUNTY.	NONREVENUE RECEIPTS.						NONGOVERNMENTAL COST PAYMENTS.					
	Total.	Classified by source.					Total.	Classified by object.				
		From sales of investments and supplies.	From issue of debt obligations.	From trust and agency transactions.	From counterbalancing transactions.	From general transfers.		For purchase of investments and supplies.	For redemption of debt obligations.	In trust and agency transactions.	In counterbalancing transactions.	By general transfers.
NORTH CAROLINA—Continued.												
Gaston	$68,582	$7,500	$32,500	$28,520	$62	.....	$28,732	.....	$150	$28,520	62	.....
Gates	6,765	.....	.....	6,765	.....	.....	7,465	.....	700	6,765	.....	.....
Graham	730	.....	712	.....	18	.....	3,646	.....	3,628	.....	18	.....
Granville	27,028	.....	26,667	232	129	.....	10,492	.....	10,242	121	129	.....
Greene	217	.....	.....	217	.....	.....	543	.....	326	217	.....	.....
Guilford	22,374	.....	17,550	631	1,213	$2,980	23,743	.....	22,492	38	1,213	.....
Halifax	2,165	.....	1,532	.....	633	.....	742	.....	109	.....	633	.....
Harnett	560	.....	500	.....	60	.....	3,350	.....	3,290	.....	60	.....
Haywood	31,221	.....	31,157	.....	64	.....	30,966	.....	30,902	.....	64	.....
Henderson	23,078	.....	22,019	.....	559	500	15,261	.....	14,702	.....	559	.....
Hertford	12,229	.....	1,770	10,445	14	.....	11,074	.....	615	10,445	14	.....
Hoke	6,644	.....	5,154	1,451	39	.....	5,564	.....	5,525	.....	39	.....
Hyde	6,743	.....	2,240	4,503	.....	.....	4,707	.....	204	4,503	.....	.....
Iredell	191,916	.....	165,609	25,138	1,169	.....	36,969	.....	10,662	25,138	1,169	.....
Jackson	1,410	.....	940	.....	470	.....	9,600	.....	9,130	.....	470	.....
Johnston	1,550	.....	1,550	.....	.....	.....	1,104	.....	1,104	.....	.....	.....
Jones	91	.....	.....	.....	91	.....	357	.....	266	.....	91	.....
Lee	2,363	.....	2,325	.....	38	.....	2,639	.....	2,601	.....	38	.....
Lenoir	39,873	37,750	1,904	146	73	.....	2,029	.....	248	1,708	73	.....
Lincoln	19,065	.....	7,900	11,135	30	.....	14,816	.....	3,923	10,863	30	.....
McDowell	15,570	.....	8,559	7,011	.....	.....	18,460	.....	11,449	7,011	.....	.....
Macon	.....	.....	.....	.....	.....	.....	.....	.....	.....	.....	.....	.....
Madison	4,240	.....	1,007	3,233	.....	.....	3,233	.....	.....	3,233	.....	.....
Martin	7,665	.....	3,211	.....	41	4,413	5,227	.....	773	.....	41	$4,413
Mecklenburg	149,814	.....	83,000	57,112	9,702	.....	96,647	.....	29,833	57,112	9,702	.....
Mitchell	7,369	.....	3,600	3,769	.....	.....	6,327	.....	2,558	3,769	.....	.....
Montgomery	14	.....	.....	.....	14	.....	267	.....	253	.....	14	.....
Moore	10,521	.....	10,500	.....	21	.....	1,459	.....	1,438	.....	21	.....
Nash	8,571	.....	7,305	.....	1,266	.....	11,153	.....	9,887	.....	1,266	.....
New Hanover	26,937	800	14,204	11,395	538	.....	17,572	.....	16,930	104	538	.....
Northampton	6,019	.....	6,019	.....	.....	.....	.....	.....	.....	.....	.....	.....
Onslow	17,511	.....	6,509	11,002	.....	.....	14,787	.....	3,785	11,002	.....	.....
Orange	10,492	.....	10,212	135	145	.....	7,792	.....	7,352	295	145	.....
Pamlico	6,989	.....	1,100	4,701	1,188	.....	8,218	.....	2,328	4,702	1,188	.....
Pasquotank	14,549	.....	.....	14,549	.....	.....	23,164	.....	1,345	14,549	.....	7,270
Pender	4,307	.....	3,783	514	10	.....	2,226	.....	1,565	651	10	.....
Perquimans	10,524	.....	2,380	7,233	911	.....	10,362	.....	2,218	7,233	911	.....
Person	2,942	.....	2,603	339	.....	.....	419	.....	.....	419	.....	.....
Pitt	14,263	.....	12,512	.....	1,751	.....	21,558	.....	19,807	.....	1,751	.....
Polk	1,437	.....	1,359	.....	78	.....	715	.....	54	583	78	.....
Randolph	5,866	.....	5,523	.....	223	120	5,988	.....	5,645	.....	223	120
Richmond	15,432	.....	14,900	185	347	.....	18,681	.....	17,589	745	347	.....
Robeson	57,047	4,698	42,406	489	9,454	.....	41,778	$5,193	24,602	2,529	9,454	.....
Rockingham	48,275	.....	41,736	1,255	611	4,673	29,383	.....	23,532	567	611	4,673
Rowan	115,300	.....	115,250	.....	50	.....	13,752	.....	13,702	.....	50	.....
Rutherford	23,544	.....	8,540	15,004	.....	.....	32,323	.....	17,319	15,004	.....	.....
Sampson	15,350	.....	12,800	515	2,035	.....	9,441	.....	6,835	571	2,035	.....
Scotland	1,401	.....	1,000	358	43	.....	1,438	.....	1,001	394	43	.....
Stanly	17,534	.....	5,000	12,517	17	.....	15,671	.....	3,137	12,517	17	.....
Stokes	7,433	.....	1,050	6,278	105	.....	7,664	.....	2,926	4,633	105	.....
Surry	1,617	.....	500	576	541	.....	1,825	.....	822	462	541	.....
Swain	6,954	500	6,353	.....	101	.....	8,949	4,000	4,848	.....	101	.....
Transylvania	5,234	.....	5,234	.....	.....	.....	4,402	.....	4,402	.....	.....	.....
Tyrrell	8,109	.....	179	7,886	44	.....	11,487	.....	3,390	8,053	44	.....
Union	32,270	2,056	9,951	20,263	.....	.....	25,226	.....	4,963	20,263	.....	.....
Vance	17,081	.....	.....	16,692	389	.....	17,081	.....	.....	16,692	389	.....
Wake	78,727	5,000	73,338	.....	389	.....	50,686	5,178	45,119	.....	389	.....
Warren	12,867	.....	.....	12,817	50	.....	12,867	.....	.....	12,817	50	.....
Washington	8,531	.....	1,500	6,064	967	.....	7,527	.....	496	6,064	967	.....
Watauga	3,132	.....	1,516	1,429	187	.....	3,616	1,388	2,000	41	187	.....
Wayne	16,313	.....	14,670	1,241	402	.....	25,739	.....	21,714	3,623	402	.....
Wilkes	2,548	.....	2,500	23	25	.....	8,914	.....	8,887	2	25	.....
Wilson	9,802	.....	9,795	.....	7	.....	8,971	.....	8,964	.....	7	.....
Yadkin	469	.....	337	.....	132	.....	378	.....	142	104	132	.....
Yancey	5,070	.....	665	4,384	21	.....	5,621	.....	1,216	4,384	21	.....
NORTH DAKOTA.												
Total	$13,253,646	$377,996	$371,604	$12,317,562	$13,656	$172,828	$13,597,984	$220,539	$861,602	$12,329,359	$13,656	$172,828
Adams	172,043	35,215	.....	101,000	613	35,215	168,125	.....	25,000	107,297	613	35,215
Barnes	408,356	.....	.....	408,265	91	.....	410,714	.....	.....	410,623	91	.....
Benson	284,496	.....	165	284,331	.....	.....	289,237	.....	1,114	288,123	.....	.....
Billings	220,287	.....	38,604	170,642	.....	11,041	192,382	4,623	12,047	164,671	.....	11,041
Bottineau	491,166	.....	682	490,431	53	.....	472,248	.....	1,063	471,132	53	.....

TABLE 9.—NONREVENUE RECEIPTS AND NONGOVERNMENTAL COST PAYMENTS OF COUNTIES: 1913—Continued.

[For a text discussion of this table, see page 76.]

COUNTY.	NONREVENUE RECEIPTS.						NONGOVERNMENTAL COST PAYMENTS.					
	Total.	Classified by source.					Total.	Classified by object.				
		From sales of investments and supplies.	From issue of debt obligations.	From trust and agency transactions.	From counterbalancing transactions.	From general transfers.		For purchase of investments and supplies.	For redemption of debt obligations.	In trust and agency transactions.	In counterbalancing transactions.	By general transfers.
NORTH DAKOTA—Continued.												
Bowman	$170,287	$36,274	$17,095	$116,324	$594	.....	$155,366	$37,778	.....	$116,994	$594	.....
Burke	231,811	7,955	.....	193,930	14	$29,912	245,046	.....	$37,489	177,631	14	$29,912
Burleigh	270,578	6,946	.....	257,049	83	6,500	346,514	.....	73,771	266,160	83	6,500
Cass	858,026	.....	5,000	852,514	512	.....	872,952	.....	32,948	839,492	512	.....
Cavalier	476,352	.....	300	475,807	245	.....	478,757	.....	5,857	472,655	245	.....
Dickey	267,048	.....	.....	266,816	232	.....	261,983	.....	5,000	256,751	232	.....
Divide	156,255	19,882	2,657	133,590	126	.....	143,543	4,942	.....	138,475	126	.....
Dunn	56,262	804	2,562	50,345	2,551	.....	53,921	.....	.....	51,370	2,551	.....
Eddy	122,056	200	848	120,960	48	.....	120,393	.....	3,088	117,257	48	.....
Emmons	143,473	24,956	.....	93,561	.....	24,956	164,111	.....	45,346	93,809	.....	24,956
Foster	196,934	233	372	196,044	52	233	199,518	.....	6,279	192,954	52	233
Grand Forks	733,068	.....	50,496	682,141	431	.....	658,060	.....	4,919	652,710	431	.....
Griggs	171,779	.....	53	171,726	.....	.....	180,688	.....	327	180,361	.....	.....
Hettinger	144,061	29,827	.....	114,121	113	.....	134,230	3,834	3,895	126,388	113	.....
Kidder	104,398	.....	.....	104,314	84	.....	104,773	.....	1,088	103,601	84	.....
Lamoure	290,119	.....	.....	289,694	425	.....	299,642	.....	.....	299,217	425	.....
Logan	88,999	100	542	88,257	.....	100	99,356	.....	5,000	94,256	.....	100
McHenry	405,413	.....	14,113	390,446	854	.....	383,259	.....	6,832	375,573	854	.....
McIntosh	94,181	.....	.....	94,181	.....	.....	99,138	.....	5,142	93,996	.....	.....
McKenzie	89,415	.....	.....	87,377	38	2,000	94,075	712	7,261	84,064	38	2,000
McLean	284,589	.....	26,650	257,922	17	.....	307,054	.....	47,832	259,205	17	.....
Mercer	64,091	.....	.....	64,088	3	.....	74,605	.....	10,938	63,664	3	.....
Morton	319,082	.....	15,706	303,336	40	.....	343,466	.....	85,282	258,144	40	.....
Mountrail	209,643	6,314	21,838	181,487	4	.....	196,699	898	11,000	184,797	4	.....
Nelson	248,404	200	149	247,936	119	.....	250,342	.....	107	250,116	119	.....
Oliver	49,719	.....	.....	49,598	121	.....	52,073	.....	2,543	49,409	121	.....
Pembina	336,197	.....	100,000	236,091	106	.....	310,773	.....	57,553	253,114	106	.....
Pierce	264,169	.....	1,320	262,849	.....	.....	278,089	.....	13,923	264,166	.....	.....
Ramsey	434,956	.....	671	432,824	1,461	.....	449,128	.....	3,907	443,760	1,461	.....
Ransom	225,110	.....	.....	224,228	882	.....	264,875	.....	.....	263,993	882	.....
Renville	177,503	18,371	2,150	156,865	117	.....	256,462	40,131	48,457	167,757	117	.....
Richland	387,280	.....	8	386,781	491	.....	384,608	.....	8	384,109	491	.....
Rolette	155,541	.....	1,000	154,505	36	.....	156,422	.....	761	155,625	36	.....
Sargent	165,917	.....	.....	164,826	46	1,045	165,321	.....	.....	164,230	46	1,045
Sheridan	172,294	31,666	450	138,676	18	1,484	178,945	31,666	1,000	144,777	18	1,484
Stark	278,442	53,322	.....	178,662	65	46,395	293,878	7,215	62,013	178,190	65	46,395
Steele	158,529	.....	.....	158,387	142	.....	157,521	.....	.....	157,379	142	.....
Stutsman	428,317	.....	926	426,617	774	.....	454,820	.....	36,264	417,782	774	.....
Towner	313,503	.....	324	312,403	76	700	316,469	.....	1,395	314,298	76	700
Traill	229,445	.....	2,339	226,726	380	.....	237,344	.....	8,567	228,397	380	.....
Walsh	313,943	.....	2,901	310,981	61	.....	326,515	.....	4,547	321,907	61	.....
Ward	663,096	34,796	61,478	566,803	19	.....	763,921	54,518	118,016	591,368	19	.....
Wells	288,593	.....	205	288,387	1	.....	306,438	.....	433	306,004	1	.....
Williams	438,418	70,935	.....	352,718	1,518	13,247	444,185	34,222	63,590	331,608	1,518	13,247
OHIO.												
Total	$75,789,261	.....	$8,455,787	$66,619,720	$151,954	$561,800	$70,367,506	$320,175	$3,415,247	$65,917,530	$151,954	$562,600
Adams	153,569	.....	61,971	89,126	2,472	.....	136,564	.....	15,270	118,822	2,472	.....
Allen	690,209	.....	53,932	636,277	.....	.....	640,752	.....	10,000	630,752	.....	.....
Ashland	327,818	.....	60,292	267,432	94	.....	270,684	.....	18,000	252,590	94	.....
Ashtabula	875,337	.....	197,237	678,100	.....	.....	682,156	.....	29,009	653,147	.....	.....
Athens	351,318	.....	4,272	347,046	.....	.....	346,514	.....	3,000	343,514	.....	.....
Auglaize	469,230	.....	114,881	354,349	.....	.....	445,649	.....	91,400	354,249	.....	.....
Belmont	1,013,869	.....	353,410	660,459	.....	.....	693,923	.....	39,700	654,223	.....	.....
Brown	142,518	.....	82	142,436	.....	.....	148,062	.....	.....	148,062	.....	.....
Butler	1,026,585	.....	1,038	1,025,547	.....	.....	1,025,519	.....	15,500	1,010,019	.....	.....
Carroll	125,242	.....	540	124,702	.....	.....	124,473	.....	.....	124,473	.....	.....
Champaign	380,979	.....	65,688	315,291	.....	.....	361,054	.....	41,054	320,000	.....	.....
Clark	891,315	.....	26,369	864,896	50	.....	913,065	.....	17,000	896,015	50	.....
Clermont	197,517	.....	13,592	183,848	77	.....	194,047	.....	10,600	183,370	77	.....
Clinton	246,548	.....	76	246,472	.....	.....	238,792	.....	.....	238,792	.....	.....
Columbiana	1,026,376	.....	228,500	797,876	.....	.....	799,613	.....	.....	799,613	.....	.....
Coshocton	330,695	.....	68,274	262,421	.....	.....	287,850	.....	3,500	284,350	.....	.....
Crawford	476,039	.....	46,249	429,734	56	.....	435,673	.....	7,000	428,617	56	.....
Cuyahoga	15,290,292	.....	1,873,713	13,328,455	88,124	.....	14,062,053	.....	675,550	13,298,379	88,124	.....
Darke	511,890	.....	13,284	498,606	.....	.....	600,023	.....	102,000	498,023	.....	.....
Defiance	280,264	.....	19,017	261,198	49	.....	275,783	.....	13,500	262,234	49	.....
Delaware	464,969	.....	154,084	310,885	.....	.....	425,325	.....	131,380	293,945	.....	.....
Erie	699,475	.....	173,811	525,664	.....	.....	522,703	.....	.....	522,703	.....	.....
Fairfield	418,613	.....	12,186	406,422	5	.....	397,788	.....	.....	397,783	5	.....
Fayette	221,732	.....	233	221,499	.....	.....	221,210	.....	.....	221,210	.....	.....
Franklin	4,849,520	.....	437,488	4,411,289	743	.....	4,476,683	.....	255,592	4,220,348	743	.....

TABLE 9.—NONREVENUE RECEIPTS AND NONGOVERNMENTAL COST PAYMENTS OF COUNTIES: 1913—Continued.

[For a text discussion of this table, see page 76.]

COUNTY.	NONREVENUE RECEIPTS.						NONGOVERNMENTAL COST PAYMENTS.					
	Total.	Classified by source.					Total.	Classified by object.				
		From sales of investments and supplies.	From issue of debt obligations.	From trust and agency transactions.	From counterbalancing transactions.	From general transfers.		For purchase of investments and supplies.	For redemption of debt obligations.	In trust and agency transactions.	In counterbalancing transactions.	By general transfers.
OHIO—Continued.												
Fulton	$272,206	.....	$26,154	$246,052	.....	.....	$330,161	.....	$45,000	$285,161	.....	.....
Gallia	112,605	.....	6,604	106,001	.....	.....	114,658	.....	10,000	104,658	.....	.....
Geauga	142,033	.....	7,564	134,469	.....	.....	136,800	.....	3,200	133,600	.....	.....
Greene	472,868	.....	130,834	342,034	.....	.....	367,420	.....	23,000	344,420	.....	.....
Guernsey	309,958	.....	5,250	304,708	.....	.....	303,806	.....	.....	303,806	.....	.....
Hamilton	10,091,179	.....	324,297	9,205,022	$60	$561,800	10,173,427	$320,175	201,402	9,089,190	$60	$562,600
Hancock	654,390	.....	218,308	435,986	96	.....	469,754	.....	27,550	442,108	96	.....
Hardin	662,757	.....	388,412	273,911	434	.....	391,223	.....	116,880	273,909	434	.....
Harrison	190,413	.....	900	189,410	103	.....	197,287	.....	7,200	189,984	103	.....
Henry	232,218	.....	1,694	230,524	.....	.....	228,673	.....	.....	228,673	.....	.....
Highland	189,018	.....	3,178	185,840	.....	.....	187,853	.....	2,000	185,853	.....	.....
Hocking	193,696	.....	11,353	182,343	.....	.....	241,741	.....	2,500	239,241	.....	.....
Holmes	172,634	.....	13,181	159,453	.....	.....	182,308	.....	.....	182,308	.....	.....
Huron	451,108	.....	55,861	395,157	90	.....	404,074	.....	9,000	394,984	90	.....
Jackson	176,005	.....	228	175,777	.....	.....	199,866	.....	24,000	175,866	.....	.....
Jefferson	881,553	.....	4,157	877,396	.....	.....	504,169	.....	21,500	482,669	.....	.....
Knox	279,231	.....	7,501	271,730	.....	.....	316,786	.....	13,000	303,786	.....	.....
Lake	312,438	.....	13,577	298,796	65	.....	315,773	.....	17,500	298,208	65	.....
Lawrence	396,685	.....	102,175	294,510	.....	.....	285,461	.....	13,000	272,461	.....	.....
Licking	856,874	.....	235,039	621,835	.....	.....	664,357	.....	14,500	649,857	.....	.....
Logan	379,922	.....	83,670	295,991	261	.....	316,161	.....	36,000	279,900	261	.....
Lorain	1,342,198	.....	175,348	1,166,387	463	.....	1,196,621	.....	28,000	1,168,158	463	.....
Lucas	4,086,444	.....	214,759	3,871,685	.....	.....	3,940,285	.....	96,336	3,843,949	.....	.....
Madison	340,662	.....	74,764	265,659	239	.....	290,213	.....	32,210	257,764	239	.....
Mahoning	2,179,498	.....	210,718	1,968,530	250	.....	2,154,520	.....	164,000	1,990,270	250	.....
Marion	475,722	.....	31,328	444,364	30	.....	460,935	.....	57,116	403,789	30	.....
Medina	314,650	.....	57,362	257,288	.....	.....	257,082	.....	.....	257,082	.....	.....
Meigs	172,090	.....	1,159	170,931	.....	.....	181,524	.....	2,000	179,524	.....	.....
Mercer	407,735	.....	137,820	269,915	.....	.....	342,318	.....	61,400	280,918	.....	.....
Miami	540,463	.....	71,031	469,279	153	.....	518,607	.....	49,883	468,571	153	.....
Monroe	182,673	.....	28,592	154,081	.....	.....	170,656	.....	14,000	156,656	.....	.....
Montgomery	2,576,909	.....	47,422	2,529,480	7	.....	2,542,146	.....	73,518	2,468,621	7	.....
Morgan	133,086	.....	9,482	123,604	.....	.....	128,115	.....	4,500	123,615	.....	.....
Morrow	231,549	.....	83,209	147,953	387	.....	181,270	.....	32,940	147,943	387	.....
Muskingum	753,180	.....	179,962	568,721	4,497	.....	593,028	.....	20,000	568,531	4,497	.....
Noble	118,950	.....	297	118,653	.....	.....	120,558	.....	.....	120,558	.....	.....
Ottawa	286,701	.....	909	285,792	.....	.....	291,435	.....	12,350	279,085	.....	.....
Paulding	236,411	.....	94,309	142,055	47	.....	247,124	.....	105,600	141,477	47	.....
Perry	345,196	.....	54,330	290,866	.....	.....	286,393	.....	.....	286,393	.....	.....
Pickaway	288,850	.....	37,121	251,709	20	.....	255,728	.....	4,000	251,708	20	.....
Pike	97,047	.....	22,262	74,785	.....	.....	73,603	.....	.....	73,603	.....	.....
Portage	494,870	.....	126,674	368,196	.....	.....	262,030	.....	7,230	254,800	.....	.....
Preble	302,258	.....	22,877	279,381	.....	.....	293,308	.....	18,890	274,418	.....	.....
Putnam	458,096	.....	134,291	323,491	314	.....	363,059	.....	39,962	322,783	314	.....
Richland	632,662	.....	2,553	630,109	.....	.....	625,340	.....	14,500	610,840	.....	.....
Ross	371,424	.....	41,146	330,278	.....	.....	460,360	.....	14,000	446,360	.....	.....
Sandusky	473,563	.....	12,701	460,862	.....	.....	513,527	.....	33,400	480,127	.....	.....
Scioto	654,642	.....	165,989	488,653	.....	.....	484,263	.....	14,000	470,263	.....	.....
Seneca	554,896	.....	10,034	544,862	.....	.....	544,471	.....	.....	544,471	.....	.....
Shelby	275,085	.....	21,131	253,954	.....	.....	297,448	.....	27,150	270,298	.....	.....
Stark	1,190,512	.....	.....	1,190,512	.....	.....	1,202,144	.....	22,300	1,179,844	.....	.....
Summit	1,812,251	.....	58,087	1,701,571	52,593	.....	1,763,263	.....	66,300	1,644,370	52,593	.....
Trumbull	674,539	.....	674	673,865	.....	.....	701,865	.....	28,000	673,865	.....	.....
Tuscarawas	578,892	.....	17,863	561,029	.....	.....	564,303	.....	4,000	560,303	.....	.....
Union	433,717	.....	207,859	225,758	100	.....	289,330	.....	61,460	227,770	100	.....
Van Wert	309,687	.....	12,138	297,549	.....	.....	328,617	.....	30,000	298,617	.....	.....
Vinton	96,214	.....	18,205	78,009	.....	.....	103,059	.....	2,000	101,059	.....	.....
Warren	256,342	.....	790	255,552	.....	.....	256,114	.....	.....	256,114	.....	.....
Washington	413,955	.....	20,850	393,105	.....	.....	394,941	.....	9,525	385,416	.....	.....
Wayne	420,257	.....	8,395	411,862	.....	.....	433,334	.....	7,200	426,134	.....	.....
Williams	259,577	.....	4,120	255,457	.....	.....	255,380	.....	.....	255,380	.....	.....
Wood	775,347	.....	310,205	465,067	75	.....	683,821	.....	183,190	500,556	75	.....
Wyandot	348,751	.....	106,865	241,886	.....	.....	257,652	.....	8,000	249,652	.....	.....
OKLAHOMA.												
Total	$17,627,689	$121,222	$1,735,756	$15,407,810	$66,989	$295,912	$16,469,117	$75,404	$1,401,182	$14,629,630	$66,989	$295,912
Adair	50,202	.....	13,173	33,200	.....	3,829	48,614	.....	11,585	33,200	.....	3,829
Alfalfa	93,928	.....	2,168	90,519	15	1,226	95,764	.....	4,006	90,517	15	1,226
Atoka	172,298	.....	65,650	93,041	.....	13,607	186,394	23,763	43,273	105,751	.....	13,607
Beaver	87,505	.....	.....	64,556	.....	23,249	90,305	.....	2,500	64,556	.....	23,249
Beckham	197,293	.....	.....	185,144	.....	12,149	197,097	.....	.....	184,948	.....	12,149

TABLE 9.—NONREVENUE RECEIPTS AND NONGOVERNMENTAL COST PAYMENTS OF COUNTIES: 1913—Continued.

[For a text discussion of this table, see page 76.]

COUNTY.	NONREVENUE RECEIPTS.						NONGOVERNMENTAL COST PAYMENTS.					
	Total.	Classified by source.					Total.	Classified by object.				
		From sales of investments and supplies.	From issue of debt obligations.	From trust and agency transactions.	From counterbalancing transactions.	From general transfers.		For purchase of investments and supplies.	For redemption of debt obligations.	In trust and agency transactions.	In counterbalancing transactions.	By general transfers.
OKLAHOMA—Continued.												
Blaine	$179,772			$179,633	$139		$179,772			$179,633	$139	
Bryan	253,314	$14,480		238,834			220,307	$24,409	$10,907	184,991		
Caddo	263,152		$3,430	259,636	86		301,962		42,612	259,264	86	
Canadian	310,141		15,048	295,090	3		295,093			295,090	3	
Carter	276,027		49,970	225,830	227		259,062		43,240	215,595	227	
Cherokee	144,106		72,132	71,974			66,502		6,805	59,697		
Choctaw	203,612		33,820	169,612	180		214,590		27,533	186,877	180	
Cimarron							8,000		8,000			
Cleveland	172,245		6,517	165,001	727		167,021		20,842	145,452	727	
Coal	141,826	2,485	14,539	124,689	113		140,717	2,485	18,825	119,294	113	
Comanche	355,967		115	350,160	5,692		385,317		7,956	371,669	5,692	
Cotton	4,153		4,153									
Craig	158,917		33,886	125,028	3		140,720		29,948	110,769	3	
Creek	501,575		49,891	451,649	35		427,344		77,255	350,054	35	
Custer	307,804		20,723	274,758	688	$11,635	316,201		28,345	275,533	688	$11,635
Delaware	59,886		12,720	31,375	492	15,299	59,961	1,700		42,470	492	15,299
Dewey	69,354		532	68,559	263		75,315		2,032	73,020	263	
Ellis	108,041		22,655	78,267	19	7,100	107,641		22,255	78,267	19	7,100
Garfield	165,870		9,656	156,094	120		156,211			156,091	120	
Garvin	272,734		46,000	226,734			256,330		44,980	211,350		
Grady	316,444		26,422	290,022			283,845		21,119	262,726		
Grant	125,371		17,379	107,953	39		121,594		13,602	107,953	39	
Greer	159,192		9,131	150,061			172,426		22,365	150,061		
Harmon	95,019		5,754	88,056		1,209	96,110		6,845	88,056		1,209
Harper	69,656		27,899	41,509	248		41,757			41,509	248	
Haskell	94,427	250	46,300	11,429	305	36,143	78,082	4,476	25,729	11,429	305	36,143
Hughes	200,375			200,375			193,787		6,391	187,396		
Jackson	275,545		1,064	249,046		25,435	278,852		4,371	249,046		25,435
Jefferson	199,306		19,122	179,747	437		166,617		14,800	151,380	437	
Johnston	175,859		26,671	149,188			175,036		6,716	168,320		
Kay	200,229			200,226	3		200,229			200,226	3	
Kingfisher	211,471		9,737	195,414	510	5,810	203,215		1,522	195,373	510	5,810
Kiowa	348,564		13,248	335,316			334,164			334,164		
Latimer	60,773		19,240	41,533			44,143		2,610	41,533		
Le Flore	179,857		46,974	132,883			164,643		31,760	132,883		
Lincoln	464,551		42,604	413,332	7,144	1,471	408,439		62,000	337,824	7,144	1,471
Logan	147,886		8,965	96,713	252	41,956	191,592		52,671	96,713	252	41,956
Love	96,409		15,444	80,965			104,224		13,143	91,081		
McClain	120,318		18,389	101,774	155		141,689	9,075	34,227	98,232	155	
McCurtain	102,873		6,707	96,022	144		105,925		19,847	85,934	144	
McIntosh	6,302		4,487			1,815	5,025		3,210			1,815
Major	61,749		6,024	55,725			50,903			50,903		
Marshall	100,655			100,655			101,419		7,100	94,319		
Mayes	128,266		23,146	105,116	4		103,726		16,854	86,868	4	
Murray	126,822		30,849	95,973			112,334		8,297	104,037		
Muskogee	200,083		146,939	29,193	15,334	8,617	133,907		80,280	29,676	15,334	8,617
Noble	261,505		25,000	236,505			284,763		35,000	249,763		
Nowata	178,652		33,778	143,966	908		188,965	9,496	34,595	143,966	908	
Okfuskee	181,315	10,406	3,364	167,006	216	323	181,943		16,709	164,695	216	323
Oklahoma	2,558,943		111,246	2,401,360	21,563	24,774	2,226,200		48,138	2,131,725	21,563	24,774
Okmulgee	362,360	17,601	41,325	303,434			328,323		54,935	273,388		
Osage	374,455		99,162	273,883	1,365	45	343,997		71,431	271,156	1,365	45
Ottawa	182,411		23,673	158,122	616		177,840		20,254	156,970	616	
Pawnee	199,841		14,034	185,468	339		182,759		18,622	163,798	339	
Payne	256,811		17,440	238,875	88	408	220,883		16,382	204,005	88	408
Pittsburg	478,260			476,000	2,260		460,380		15,781	442,339	2,260	
Pontotoc	252,875			252,875			212,171		8,854	203,317		
Pottawatomie	624,377		7,978	616,174	225		633,334		11,202	621,907	225	
Pushmataha	50,695			50,695			53,013		2,355	50,658		
Roger Mills	100,477			96,722	138	3,617	99,352			95,597	138	3,617
Rogers	223,820		27,468	196,352			256,673		18,760	237,913		
Seminole	159,716			159,364	352		146,684		13,179	133,153	352	
Sequoyah	47,983		22,696	15,705		9,582	39,427		14,139	15,706		9,582
Stephens	169,921		13,421	156,446	54		174,361		20,130	154,177	54	
Texas	60,482			60,482			68,623		4,000	64,623		
Tillman	259,496		5,902	253,594			253,865			253,865		
Tulsa	699,268		984	679,118	506	18,660	639,495			620,329	506	18,660
Wagoner	195,647	76,000	47,518	62,285	2,174	7,670	140,415		35,884	94,687	2,174	7,670
Washington	531,778		129,505	399,465	2,808		373,073		4,105	366,160	2,808	
Washita	202,539		23,520	168,341		10,678	179,019			168,341		10,678
Woods	110,700		38,469	71,592		639	107,952		28,369	78,944		639
Woodward	85,338			76,372		8,966	85,684			76,718		8,966

TABLE 9.—NONREVENUE RECEIPTS AND NONGOVERNMENTAL COST PAYMENTS OF COUNTIES: 1913—Continued.

[For a text discussion of this table, see page 76.]

COUNTY.	NONREVENUE RECEIPTS.						NONGOVERNMENTAL COST PAYMENTS.					
	Total.	Classified by source.					Total.	Classified by object.				
		From sales of investments and supplies.	From issue of debt obligations.	From trust and agency transactions.	From counterbalancing transactions.	From general transfers.		For purchase of investments and supplies.	For redemption of debt obligations.	In trust and agency transactions.	In counterbalancing transactions.	By general transfers.
OREGON.												
Total	$12,594,072	.....	$1,448,802	$11,060,560	$84,710	.....	$12,669,230	$576	$1,435,376	$11,148,568	$84,710	.....
Baker	169,388	.....	11,568	157,398	422	.....	212,346	.....	21,577	190,347	422	.....
Benton	209,576	.....	71,119	138,047	410	.....	153,139	.....	11,323	141,406	410	.....
Clackamas	390,054	.....	106,703	282,769	582	.....	400,376	.....	108,733	291,061	582	.....
Clatsop	360,689	.....	136,232	224,175	282	.....	372,189	.....	155,581	216,326	282	.....
Columbia	169,808	.....	3,897	165,305	606	.....	161,227	.....	2,931	157,690	606	.....
Coos	368,055	.....	112,628	249,176	6,251	.....	348,485	.....	88,623	253,611	6,251	.....
Crook	149,630	.....	.....	143,583	6,047	.....	223,663	.....	82,040	135,576	6,047	.....
Curry	41,059	.....	19,274	21,615	170	.....	38,505	.....	17,970	20,365	170	.....
Douglas	215,695	.....	957	213,924	814	.....	251,067	.....	16,722	233,531	814	.....
Gilliam	73,799	.....	5,062	67,892	845	.....	62,842	.....	1,683	60,314	845	.....
Grant	39,906	.....	533	39,122	251	.....	51,407	.....	14,435	36,721	251	.....
Harney	135,112	.....	96,737	37,406	969	.....	124,127	.....	94,485	28,673	969	.....
Hood River	136,447	.....	3,871	132,297	279	.....	150,070	.....	28,347	121,444	279	.....
Jackson	695,118	.....	149,610	543,324	2,184	.....	663,253	576	150,475	510,018	2,184	.....
Josephine	229,724	.....	110,154	119,179	391	.....	187,821	.....	65,456	121,974	391	.....
Klamath	333,053	.....	145,077	168,872	19,104	.....	308,201	.....	123,574	165,523	19,104	.....
Lake	35,299	.....	6,285	28,897	117	.....	29,261	.....	524	28,620	117	.....
Lane	506,870	.....	95,277	410,965	628	.....	438,856	.....	38,305	399,923	628	.....
Lincoln	219,556	.....	119,536	99,875	145	.....	222,246	.....	120,224	101,877	145	.....
Linn	296,830	.....	19,693	268,103	9,034	.....	278,794	.....	16,000	253,760	9,034	.....
Malheur	158,446	.....	34,146	121,829	2,471	.....	124,767	.....	18,000	104,296	2,471	.....
Marion	385,482	.....	7,883	376,485	1,114	.....	412,833	.....	4,953	406,766	1,114	.....
Morrow	95,140	.....	24,753	70,161	226	.....	106,123	.....	39,437	66,460	226	.....
Multnomah	5,369,397	.....	8,082	5,352,279	9,036	.....	5,361,537	.....	12,296	5,340,205	9,036	.....
Polk	187,675	.....	50,394	137,134	147	.....	191,758	.....	64,655	126,956	147	.....
Sherman	45,662	.....	982	44,680	.....	.....	57,103	.....	1,473	55,630	.....	.....
Tillamook	182,809	.....	18,166	164,525	118	.....	181,264	.....	17,940	163,206	118	.....
Umatilla	417,718	.....	39,774	376,641	1,303	.....	436,016	.....	54,103	380,610	1,303	.....
Union	176,268	.....	745	175,266	257	.....	293,108	.....	1,889	290,962	257	.....
Wallowa	124,856	.....	9,003	112,497	3,356	.....	121,866	.....	11,469	107,041	3,356	.....
Wasco	264,158	.....	2,001	246,702	15,455	.....	266,150	.....	3,017	247,678	15,455	.....
Washington	151,036	.....	.....	149,597	1,439	.....	177,415	.....	30,345	145,631	1,439	.....
Wheeler	34,684	.....	11,931	22,715	38	.....	44,659	.....	16,791	27,830	38	.....
Yamhill	225,073	.....	26,729	198,125	219	.....	216,756	.....	.....	216,537	219	.....
PENNSYLVANIA.												
Total	$11,687,705	$1,700	$5,910,063	$3,488,748	$226,554	$2,060,640	$8,510,289	$775,639	$1,945,791	$3,520,081	$226,554	$2,042,224
Adams	50,656	.....	27,000	10,927	29	12,700	49,156	.....	25,500	10,927	29	12,700
Allegheny	6,374,521	.....	4,060,583	842,971	123,103	1,347,864	3,137,163	700,000	123,224	842,972	123,103	1,347,864
Armstrong	16,310	.....	.....	16,255	55	.....	16,665	.....	.....	16,610	55	.....
Beaver	44,523	.....	156	40,310	4,057	.....	61,406	.....	17,039	40,310	4,057	.....
Bedford	19,147	.....	7,042	12,058	47	.....	17,768	.....	6,500	11,221	47	.....
Berks	511,037	.....	337,194	104,131	857	68,855	173,843	.....	.....	104,131	857	68,855
Blair	28,620	.....	58	28,353	209	.....	24,569	.....	860	23,500	209	.....
Bradford	56,376	.....	39,242	17,090	44	.....	43,776	.....	26,642	17,090	44	.....
Bucks	164,285	.....	95,000	62,599	6,686	.....	162,767	.....	91,000	65,081	6,686	.....
Butler	86,740	.....	.....	41,955	273	44,512	114,880	.....	27,045	43,050	273	44,512
Cambria	152,976	.....	115,000	37,388	588	.....	135,269	.....	96,747	37,934	588	.....
Cameron	7,263	.....	5,583	1,670	10	.....	17,419	.....	15,738	1,671	10	.....
Carbon	68,981	.....	57,104	11,788	89	.....	58,236	.....	46,359	11,788	89	.....
Center	114,471	.....	30,965	39,820	41,486	2,200	128,679	.....	51,600	33,393	41,486	2,200
Chester	182,236	.....	.....	71,139	69	111,028	163,504	.....	.....	71,139	69	92,296
Clarion	11,075	.....	.....	10,953	122	.....	16,105	.....	5,000	10,983	122	.....
Clearfield	28,673	.....	194	24,286	69	4,124	31,291	.....	2,812	24,286	69	4,124
Clinton	67,199	.....	57,600	8,126	333	1,140	10,809	.....	.....	9,336	333	1,140
Columbia	20,269	.....	12,000	7,513	756	.....	36,269	.....	28,000	7,513	756	.....
Crawford	40,802	.....	.....	39,820	982	.....	40,803	.....	1	39,820	982	.....
Cumberland	50,441	.....	14,000	22,006	1,435	13,000	60,441	.....	24,000	22,006	1,435	13,000
Dauphin	104,836	.....	45,293	40,217	1,065	18,261	140,214	.....	80,725	40,163	1,065	18,261
Delaware	79,949	.....	68	79,327	554	.....	99,807	.....	20,001	79,252	554	.....
Elk	3,083	.....	.....	3,056	27	.....	3,022	.....	.....	2,995	27	.....
Erie	162,998	.....	23,193	85,512	2,293	52,000	154,240	.....	14,435	85,512	2,293	52,000
Fayette	59,573	.....	24,250	35,323	.....	.....	68,889	.....	33,250	35,323	.....	316
Forest	3,810	.....	.....	3,764	46	.....	3,345	.....	35	3,264	46	.....
Franklin	55,055	.....	13,000	24,769	222	17,064	78,055	.....	36,000	24,769	222	17,064
Fulton	7,702	.....	6,061	1,633	8	.....	6,615	.....	4,974	1,633	8	.....
Greene	22,516	.....	.....	21,875	641	.....	22,516	.....	.....	21,875	641	.....
Huntingdon	28,153	.....	18,778	9,263	112	.....	33,143	.....	23,768	9,263	112	.....
Indiana	63,621	.....	11,400	14,458	263	37,500	75,971	.....	23,750	14,458	263	37,500
Jefferson	32,575	.....	20,221	12,348	6	.....	30,081	.....	17,728	12,347	6	.....
Juniata	5,389	.....	1,167	3,949	273	.....	14,040	.....	10,184	3,583	273	.....
Lackawanna	148,976	.....	90,000	53,633	5,343	.....	143,922	.....	85,000	53,579	5,343	.....

TABLE 9.—NONREVENUE RECEIPTS AND NONGOVERNMENTAL COST PAYMENTS OF COUNTIES: 1913—Continued.

[For a text discussion of this table, see page 76.]

COUNTY.	NONREVENUE RECEIPTS.						NONGOVERNMENTAL COST PAYMENTS.					
	Total.	Classified by source.					Total.	Classified by object.				
		From sales of investments and supplies.	From issue of debt obligations.	From trust and agency transactions.	From counterbalancing transactions.	From general transfers.		For purchase of investments and supplies.	For redemption of debt obligations.	In trust and agency transactions.	In counterbalancing transactions.	By general transfers.
PENNSYLVANIA—Continued.												
Lancaster	$119,033	.....	.....	$1,014	$565	$117,454	$180,533	$61,500	$1,014	.....	$565	$117,454
Lawrence	34,068	.....	.....	33,979	89	.....	34,068	.....	33,979	.....	89	.....
Lebanon	88,274	.....	$32,500	26,785	6,989	22,000	90,169	.....	34,200	$26,980	6,989	22,000
Lehigh	188,569	.....	65,000	75,082	138	48,349	189,408	.....	66,005	74,916	138	48,349
Luzerne	489,481	.....	172,294	316,361	826	.....	435,050	.....	97,256	336,968	826	.....
Lycoming	72,945	.....	.....	72,742	203	.....	103,492	.....	26,500	76,789	203	.....
McKean	28,381	.....	8,381	19,983	17	.....	25,913	.....	6,150	19,746	17	.....
Mercer	64,532	.....	32,061	31,669	802	.....	94,016	.....	61,545	31,669	802	.....
Mifflin	5,418	.....	298	4,979	141	.....	8,047	.....	2,928	4,978	141	.....
Monroe	19,815	.....	5,000	12,408	2,407	.....	25,674	.....	10,000	13,267	2,407	.....
Montgomery	284,436	.....	.....	276,275	5,964	2,197	406,695	.....	130,000	268,534	5,964	2,197
Montour	7,556	.....	5,000	2,556	.....	.....	7,555	.....	5,000	2,555	.....	.....
Northampton	130,491	.....	50,073	66,294	1,679	12,445	90,377	10,000	.....	66,253	1,679	12,445
Northumberland	125,989	.....	10,290	115,531	168	.....	140,382	.....	24,500	115,714	168	.....
Perry	41,270	.....	38,550	2,699	21	.....	62,420	.....	59,700	2,699	21	.....
Philadelphia [1]	.....	.....	.....	.....	.....	.....	.....	.....	.....	.....	.....	.....
Pike	2,010	.....	.....	1,966	44	.....	2,010	.....	.....	1,966	44	.....
Potter	6,038	.....	.....	5,711	327	.....	11,001	.....	5,000	5,674	327	.....
Schuylkill	380,168	.....	135,015	223,771	795	20,587	350,098	.....	58,400	270,316	795	20,587
Snyder	5,824	.....	2,214	3,445	165	.....	5,872	.....	2,262	3,445	165	.....
Somerset	27,251	.....	6,386	19,652	1,213	.....	64,259	.....	36,775	26,271	1,213	.....
Sullivan	12,368	.....	10,706	1,395	267	.....	6,095	.....	4,450	1,378	267	.....
Susquehanna	21,212	.....	9,021	12,009	182	.....	21,212	.....	9,021	12,009	182	.....
Tioga	89,758	.....	55,222	33,630	906	.....	96,587	.....	62,067	33,614	906	.....
Union	15,514	.....	8,000	7,514	.....	.....	17,559	.....	10,000	7,559	.....	.....
Venango	39,985	.....	.....	39,911	74	.....	79,631	.....	40,000	39,557	74	.....
Warren	24,486	$1,700	.....	22,450	336	.....	33,657	4,000	7,000	22,321	336	.....
Washington	143,638	.....	71,088	72,001	549	.....	156,091	.....	83,541	72,001	549	.....
Wayne	13,779	.....	5,000	6,321	2,458	.....	15,779	.....	7,000	6,321	2,458	.....
Westmoreland	58,652	.....	.....	50,774	6,619	1,259	115,259	.....	52,560	54,821	6,619	1,259
Wyoming	45,130	.....	40,104	4,872	154	.....	21,613	139	17,021	4,299	154	.....
York	226,797	.....	35,708	84,684	304	106,101	245,089	.....	54,000	84,684	304	106,101
SOUTH CAROLINA.												
Total	$2,666,532	.....	$1,407,941	$1,152,261	$8,450	$97,880	$2,624,419	$130,544	$1,262,283	$1,123,862	$8,450	$99,280
Abbeville	72,810	.....	69,500	3,310	.....	.....	89,653	.....	89,653	.....	.....	.....
Aiken	71,890	.....	.....	70,910	980	.....	65,656	.....	.....	64,676	980	.....
Anderson	80,076	.....	80,050	.....	26	.....	93,632	.....	93,606	.....	26	.....
Bamberg	18,281	.....	.....	18,006	275	.....	25,506	.....	.....	25,231	275	.....
Barnwell	87,021	.....	51,340	35,581	100	.....	47,880	.....	12,000	35,780	100	.....
Beaufort	59,517	.....	33,521	25,996	.....	.....	49,626	.....	21,000	28,626	.....	.....
Berkeley	39,958	.....	18,000	19,880	2,078	.....	33,867	.....	12,000	19,789	2,078	.....
Calhoun	32,106	.....	17,250	14,856	.....	.....	30,106	.....	15,250	14,856	.....	.....
Charleston	181,236	.....	27,885	153,351	.....	.....	190,926	.....	37,785	153,141	.....	.....
Cherokee	76,500	.....	62,250	14,250	.....	.....	81,957	.....	63,500	18,457	.....	.....
Chester	39,135	.....	10,700	23,164	.....	5,271	43,366	.....	8,000	30,095	.....	5,271
Chesterfield	2,952	.....	2,952	.....	.....	.....	11,960	.....	10,560	.....	.....	1,400
Clarendon	27,023	.....	.....	24,423	.....	2,600	33,123	.....	6,100	24,423	.....	2,600
Colleton	52,325	.....	28,500	23,825	.....	.....	51,135	.....	27,495	23,640	.....	.....
Darlington	5,232	.....	2,500	2,732	.....	.....	5,231	.....	2,500	2,731	.....	.....
Dillon	204,185	.....	172,228	23,016	1,441	7,500	31,957	.....	.....	23,016	1,441	7,500
Dorchester	37,198	.....	18,500	18,098	600	.....	30,698	.....	12,000	18,098	600	.....
Edgefield	72,553	.....	26,200	46,353	.....	.....	57,904	.....	33,704	24,200	.....	.....
Fairfield	37,251	.....	22,000	15,251	.....	.....	44,560	14,703	29,857	.....	.....	.....
Florence	43,160	.....	.....	43,160	.....	.....	46,054	.....	.....	46,054	.....	.....
Georgetown	43,234	.....	15,000	28,234	.....	.....	53,234	.....	25,000	28,234	.....	.....
Greenville	116,498	.....	86,575	.....	358	29,565	141,412	.....	111,489	.....	358	29,565
Greenwood	42,939	.....	41,786	.....	1,153	.....	57,008	.....	55,855	.....	1,153	.....
Hampton	28,816	.....	11,500	17,316	.....	.....	17,316	.....	.....	17,316	.....	.....
Horry	10,705	.....	10,000	500	205	.....	15,438	.....	15,000	233	205	.....
Jasper	32,691	.....	18,930	13,761	.....	.....	29,245	.....	15,625	13,620	.....	.....
Kershaw	2,430	.....	.....	2,430	.....	.....	2,430	.....	.....	2,430	.....	.....
Lancaster	163,642	.....	107,998	25,744	.....	29,900	173,582	.....	120,300	23,382	.....	29,900
Laurens	50,863	.....	35,261	.....	.....	15,602	37,445	.....	21,843	.....	.....	15,602
Lee	39,979	.....	20,328	19,635	16	.....	52,198	.....	32,792	19,390	16	.....
Lexington	44,190	.....	.....	44,190	.....	.....	54,292	.....	.....	54,292	.....	.....
Marion	37,341	.....	14,812	22,316	213	.....	32,529	.....	10,000	22,316	213	.....
Marlboro	43,051	.....	15,000	28,035	16	.....	27,740	.....	.....	27,724	16	.....
Newberry	30,818	.....	28,755	1,092	971	.....	15,521	.....	13,458	1,092	971	.....
Oconee	42,209	.....	40,050	2,159	.....	.....	41,757	2,612	39,145	.....	.....	.....

[1] Tabulated as municipal; coextensive with the city of Philadelphia.

TABLE 9.—NONREVENUE RECEIPTS AND NONGOVERNMENTAL COST PAYMENTS OF COUNTIES: 1913—Continued.

[For a text discussion of this table, see page 76.]

COUNTY.	NONREVENUE RECEIPTS.						NONGOVERNMENTAL COST PAYMENTS.					
	Total.	Classified by source.					Total.	Classified by object.				
		From sales of investments and supplies.	From issue of debt obligations.	From trust and agency transactions.	From counterbalancing transactions.	From general transfers.		For purchase of investments and supplies.	For redemption of debt obligations.	In trust and agency transactions.	In counterbalancing transactions.	By general transfers.
SOUTH CAROLINA—Continued.												
Orangeburg	$110,764	.....	$59,500	$51,264	.....	.....	$112,264	.....	$61,000	$51,264	.....	.....
Pickens	32,861	.....	28,545	1,482	.....	$2,834	39,346	$2,834	32,197	1,481	.....	$2,834
Richland	11,628	.....	10,000	1,628	.....	.....	26,953	.....	25,325	1,628	.....	.....
Saluda	69,062	.....	35,196	33,866	.....	.....	75,849	.....	43,056	32,793	.....	.....
Spartanburg	194,028	.....	100,858	93,170	.....	.....	188,903	.....	100,000	88,903	.....	.....
Sumter	55,983	.....	10,899	45,066	$18	.....	45,983	.....	899	45,066	$18	.....
Union	62,186	.....	53,679	7,107	.....	1,400	141,165	94,765	45,000	.....	.....	1,400
Williamsburg	26,204	.....	.....	26,204	.....	.....	26,045	.....	.....	26,045	.....	.....
York	134,001	.....	19,893	110,900	.....	3,208	151,967	15,630	19,289	113,840	.....	3,208
SOUTH DAKOTA.												
Total	$10,513,864	$63,247	$248,013	$10,178,876	$19,750	$3,978	$10,341,289	$64,118	$436,694	$9,816,749	$19,750	$3,978
Aurora	136,424	755	185	135,484	.....	.....	123,817	755	348	122,714	.....	.....
Beadle	282,188	861	944	280,383	.....	.....	266,363	861	9,813	255,689	.....	.....
Bennett	5,208	.....	143	5,065	.....	.....	4,391	.....	.....	4,391	.....	.....
Bon Homme	129,423	.....	15,083	114,340	.....	.....	107,142	.....	13,056	94,086	.....	.....
Brookings	248,175	.....	.....	246,744	1,431	.....	227,547	.....	.....	226,116	1,431	.....
Brown	716,007	2,033	.....	703,334	10,640	.....	736,397	1,732	10,000	714,025	10,640	.....
Brule	123,245	.....	202	123,043	.....	.....	117,424	473	408	116,543	.....	.....
Buffalo	44,675	336	2,186	42,153	.....	.....	45,124	336	2,636	42,152	.....	.....
Butte	104,309	3,500	.....	100,809	.....	.....	100,387	.....	.....	100,387	.....	.....
Campbell	87,665	514	.....	87,058	93	.....	98,901	768	4,500	93,540	93	.....
Charles Mix	236,632	5,487	17,214	213,931	.....	.....	231,231	5,487	11,700	214,044	.....	.....
Clark	283,398	.....	.....	283,354	44	.....	264,980	2,481	.....	262,455	44	.....
Clay	84,042	1,524	7,658	74,860	.....	.....	76,659	1,524	12,918	62,217	.....	.....
Codington	288,969	3,991	.....	284,945	33	.....	279,246	5,169	.....	274,044	33	.....
Corson	75,588	402	8,944	66,135	107	.....	65,222	277	.....	64,838	107	.....
Custer	54,504	.....	761	53,743	.....	.....	54,350	.....	613	53,737	.....	.....
Davison	229,600	1,090	546	227,964	.....	.....	221,523	1,090	14,193	206,240	.....	.....
Day	257,742	1,923	1,615	248,163	2,063	3,978	293,757	.....	20,000	267,716	2,063	3,978
Deuel	134,022	2,369	.....	131,612	41	.....	132,842	2,301	500	130,000	41	.....
Dewey	54,913	237	.....	54,667	9	.....	48,611	.....	.....	48,602	9	.....
Douglas	97,535	649	8,915	87,971	.....	.....	93,878	649	16,393	76,836	.....	.....
Edmunds	158,540	1,055	.....	157,147	338	.....	158,314	.....	.....	157,976	338	.....
Fall River	134,406	1,335	23,265	109,806	.....	.....	110,902	1,335	372	109,195	.....	.....
Faulk	177,719	.....	.....	177,708	11	.....	179,308	.....	2,000	177,297	11	.....
Grant	177,265	3,505	.....	173,745	15	.....	186,345	4,285	8,000	174,045	15	.....
Gregory	196,854	341	4,255	192,258	.....	.....	197,081	341	4,382	192,358	.....	.....
Hamlin	160,475	1,589	.....	158,878	8	.....	158,771	1,651	.....	157,112	8	.....
Hand	187,460	221	351	186,888	.....	.....	183,263	221	11,151	171,891	.....	.....
Hanson	86,840	985	236	85,619	.....	.....	78,691	985	337	77,369	.....	.....
Harding	89,292	.....	.....	89,224	68	.....	89,790	1,228	.....	88,494	68	.....
Hughes	182,280	856	421	181,003	.....	.....	202,247	856	22,173	179,218	.....	.....
Hutchinson	88,414	.....	2,125	86,289	.....	.....	81,436	.....	7,407	74,029	.....	.....
Hyde	84,337	564	291	83,482	.....	.....	86,785	564	8,491	77,730	.....	.....
Jerauld	100,265	711	231	99,323	.....	.....	94,811	711	2,627	91,473	.....	.....
Kingsbury	231,572	1,869	.....	229,703	.....	.....	218,057	.....	.....	218,057	.....	.....
Lake	193,786	47	.....	193,623	116	.....	187,605	1,043	.....	186,446	116	.....
Lawrence	361,813	1,219	.....	360,594	.....	.....	413,517	1,219	52,868	359,430	.....	.....
Lincoln	147,523	.....	19,612	127,911	.....	.....	123,075	.....	22,724	100,351	.....	.....
Lyman	164,514	877	15,148	148,489	.....	.....	155,501	877	24,557	130,067	.....	.....
McCook	115,572	.....	4,609	110,963	.....	.....	98,566	.....	1,403	97,163	.....	.....
McPherson	126,449	494	.....	125,395	560	.....	121,394	484	.....	120,350	560	.....
Marshall	194,604	1,390	.....	190,614	2,600	.....	210,283	1,289	21,189	185,205	2,600	.....
Meade	180,237	437	1,443	178,357	.....	.....	182,313	437	2,962	178,914	.....	.....
Mellette	23,869	.....	277	23,592	.....	.....	20,621	279	.....	20,342	.....	.....
Miner	151,351	.....	.....	151,331	20	.....	153,415	.....	.....	153,395	20	.....
Minnehaha	595,137	6,136	26,500	562,501	.....	.....	576,031	6,136	26,173	543,722	.....	.....
Moody	138,249	1,800	.....	136,378	71	.....	131,340	2,633	.....	128,636	71	.....
Pennington	220,346	214	3,352	216,780	.....	.....	220,668	214	3,161	217,293	.....	.....
Perkins	205,235	619	6,351	197,415	850	.....	211,171	.....	.....	210,321	850	.....
Potter	122,323	1,105	.....	121,123	95	.....	129,760	700	.....	128,965	95	.....
Roberts	243,073	63	.....	242,766	244	.....	247,939	.....	.....	247,695	244	.....
Sanborn	101,912	786	13,750	87,376	.....	.....	92,130	786	10,131	81,213	.....	.....
Spink	414,523	2,228	.....	412,011	284	.....	409,043	4,483	.....	404,276	284	.....
Stanley	348,880	1,500	2,615	344,765	.....	.....	351,653	1,500	19,733	330,420	.....	.....
Sully	92,033	277	16,457	75,299	.....	.....	84,184	277	11,182	72,725	.....	.....
Tripp	124,091	1,123	12,692	110,276	.....	.....	121,862	1,123	10,463	110,276	.....	.....
Turner	121,095	.....	13,054	108,041	.....	.....	105,631	.....	17,150	88,481	.....	.....
Union	112,937	.....	1,102	111,835	.....	.....	100,787	.....	1,153	99,634	.....	.....
Walworth	115,806	391	.....	115,410	5	.....	121,360	769	.....	120,586	5	.....
Yankton	129,834	3,789	15,480	110,565	.....	.....	121,410	3,789	27,827	89,794	.....	.....
Ziebach	38,689	50	.....	38,635	4	.....	34,437	.....	.....	34,433	4	.....

TABLE 9.—NONREVENUE RECEIPTS AND NONGOVERNMENTAL COST PAYMENTS OF COUNTIES: 1913—Continued.

[For a text discussion of this table, see page 76.]

COUNTY.	NONREVENUE RECEIPTS.						NONGOVERNMENTAL COST PAYMENTS.					
	Total.	Classified by source.					Total.	Classified by object.				
		From sales of investments and supplies.	From issue of debt obligations.	From trust and agency transactions.	From counterbalancing transactions.	From general transfers.		For purchase of investments and supplies.	For redemption of debt obligations.	In trust and agency transactions.	In counterbalancing transactions.	By general transfers.
TENNESSEE.												
Total	$4,160,907	$3,414	$1,479,305	$2,437,143	$157,406	$83,639	$3,450,891	$30,525	$769,604	$2,409,717	$157,406	$83,639
Anderson	8,861			8,719	142		33,861		25,000	8,719	142	
Bedford	156				156		156				156	
Benton	6,027			4,941	1,086		6,027			4,941	1,086	
Bledsoe	1,711			783	928		2,639		1,000	711	928	
Blount							21,900		21,900			
Bradley	14,363			10,905	3,458		14,363			10,905	3,458	
Campbell	12,251				12,251		18,251		6,000		12,251	
Cannon	595				595		595				595	
Carroll	17,543			15,312	376	1,855	22,431		4,888	15,312	376	1,855
Carter	3,543			2,341	1,202		3,543			2,341	1,202	
Cheatham	11,118		3,064	6,222	1,832		17,053		10,030	5,191	1,832	
Chester	6,045			5,117	928		6,045			5,117	928	
Claiborne	7,971				7,971		19,471		11,500		7,971	
Clay												
Cocke	14,853			10,269	4,584		21,353		6,500	10,269	4,584	
Coffee	11,327		3,500	7,796	31		11,327		3,500	7,796	31	
Crockett	36,404		25,814	8,906	1,684		33,479		22,889	8,906	1,684	
Cumberland	8,652			4,707	3,945		8,652			4,707	3,945	
Davidson	554,041	3,414	81,000	442,934	1,693	25,000	543,367		92,999	423,675	1,693	25,000
Decatur	3,652			3,652			3,652			3,652		
Dekalb	18				18		18				18	
Dickson	8,521			6,241	2,280		8,521			6,241	2,280	
Dyer	35,548		4,355	31,193			35,193		4,000	31,193		
Fayette	34,836		17,070	17,663	103		17,516			17,413	103	
Fentress	6,586		6,586				4,350		4,350			
Franklin	15,596			12,374	3,222		15,581			12,359	3,222	
Gibson	52,336		1,517	36,533	14,286		56,982		6,313	36,383	14,286	
Giles							20,600	14,600	6,000			
Grainger	6,866			5,341	1,525		6,866			5,341	1,525	
Greene	20,127		2,450	12,219	5,458		25,177		7,500	12,219	5,458	
Grundy	4,959		2,000	2,959			4,700			4,700		
Hamblen	18,599			17,142	1,457		23,099		4,500	17,142	1,457	
Hamilton	318,568		167,083	136,413	10,072	5,000	204,191		52,706	136,413	10,072	5,000
Hancock	2,596			2,058	538		3,596		1,000	2,058	538	
Hardeman	18,866		1,544	15,631	1,691		16,380			14,689	1,691	
Hardin	8,688			8,444	244		9,188		500	8,444	244	
Hawkins	11,000			8,587	2,413		18,500		7,500	8,587	2,413	
Haywood	23,651		7,399	16,252			15,390			15,390		
Henderson	8,566			6,975	1,591		8,566			6,975	1,591	
Henry	62,327		43,333	18,923	71		65,450		39,890	25,489	71	
Hickman	10,899			10,899			11,899		1,000	10,899		
Houston	4,554			3,653	901		4,439			3,538	901	
Humphreys	8,816			7,954	862		8,816			7,954	862	
Jackson												
James	13,643			5,785	7,858		13,643			5,785	7,858	
Jefferson	10,114			9,512	602		12,212		2,098	9,512	602	
Johnson	4,732			4,015	717		4,732			4,015	717	
Knox	43,051		43,000		51		61,051		61,000		51	
Lake	10,850		327	10,508	15		10,323			10,308	15	
Lauderdale	25,265		1,733	18,839	4,693		22,982			18,289	4,693	
Lawrence	18,571		14,806		3,765		3,765				3,765	
Lewis	10,000					10,000	10,000					10,000
Lincoln	1,009		1,000		9		9				9	
Loudon												
McMinn	12,888			9,108	3,780		12,813			9,033	3,780	
McNairy	9,572			6,746	2,826		9,572			6,746	2,826	
Macon	25				25		25				25	
Madison	224,165		110,526	112,860	779		205,879		92,791	112,309	779	
Marion	3,117			1,393	1,386	338	3,347		230	1,393	1,386	338
Marshall	1,576				1,576		1,576				1,576	
Maury	66,373		8,225	41,950	10,698	5,500	71,373	8,225	5,000	41,950	10,698	5,500
Meigs	3,592			3,408	184		3,592			3,408	184	
Monroe	529				529		529				529	
Montgomery	140,680		73,578	57,068	659	9,375	114,731		48,660	56,037	659	9,375
Moore	4,199		1,400	2,748	51		2,799			2,748	51	
Morgan	5,352			5,352			6,063		1,000	5,063		
Obion	58,925		9,000	49,234	691		59,307		9,732	48,884	691	
Overton							4,000		4,000			
Perry	4,739			4,002	737		4,739			4,002	737	
Pickett												
Polk	94,055		92,695		1,360		5,360		4,000		1,360	
Putnam	1,397				1,397		1,397				1,397	
Rhea	33,404		23,730	8,243	1,431		9,674			8,243	1,431	
Roane	216,836		177,901	12,133	1,781	25,021	128,784		89,849	12,133	1,781	25,021
Robertson	149,881		125,384	21,677	2,820		35,677		11,180	21,677	2,820	
Rutherford	26,372			26,022	350		22,145			21,795	350	

TABLE 9.—NONREVENUE RECEIPTS AND NONGOVERNMENTAL COST PAYMENTS OF COUNTIES: 1913—Continued.

[For a text discussion of this table, see page 76.]

COUNTY.	NONREVENUE RECEIPTS.						NONGOVERNMENTAL COST PAYMENTS.					
	Total.	Classified by source.					Total.	Classified by object.				
		From sales of investments and supplies.	From issue of debt obligations.	From trust and agency transactions.	From counterbalancing transactions.	From general transfers.		For purchase of investments and supplies.	For redemption of debt obligations.	In trust and agency transactions.	In counterbalancing transactions.	By general transfers.
TENNESSEE—Continued.												
Scott												
Sequatchie	$14				$14		$14				$14	
Sevier	10,155			$8,894	1,261		10,155			$8,894	1,261	
Shelby	1,223,076		$224,219	998,857			1,085,375		$90,564	994,811		
Smith												
Stewart	8,688			8,674	14		8,236			8,222	14	
Sullivan	229,068		202,953	25,669	446		33,388	$7,700		25,242	446	
Sumner	1,767				1,767		1,767				1,767	
Tipton	18,452			17,604	848		18,427			17,579	848	
Trousdale	17				17		17				17	
Unicoi	2,240			1,847	393		2,240			1,847	393	
Union	2,900			2,900			2,900			2,900		
Van Buren	232				232		232				232	
Warren	1,725				175	$1,550	9,760		8,035		175	$1,550
Washington	19,596			15,534	4,062		19,596			15,534	4,062	
Wayne	6,861			5,694	1,167		6,861			5,694	1,167	
Weakley	32,599			30,449	2,150		31,785			29,635	2,150	
White	1,799				1,799		1,799				1,799	
Williamson	5,118		2,113	360	2,645		3,005			360	2,645	
Wilson	52				52		52				52	
TEXAS.												
Total	$8,265,852	$42,457	$3,747,295	$4,085,770	$142,402	$247,928	$5,913,112	$110,649	$1,405,510	$4,004,910	$142,402	$249,641
Anderson	151,458		150,000		1,458		1,458				1,458	
Andrews	5,656			5,487	169		5,656			5,487	169	
Angelina	29,077			28,865	212		29,017			28,805	212	
Aransas	257			257			257			257		
Archer	2,576		2,000	576			4,263		3,687	576		
Armstrong	61,463		60,000			1,463	1,463					1,463
Atascosa	63,205		62,921		14	270	284				14	270
Austin	176,679		175,000		1,679		1,679				1,679	
Bandera	9,856			9,277	31	548	13,684			13,105	31	548
Bastrop							2,004	600	1,404			
Baylor	103,462		100,825	1,201	1,436		4,637		2,000	1,201	1,436	
Bee	24,034		15,279	8,744	11		8,754			8,743	11	
Bell	163,849		23,695	139,685	326	143	153,969		13,815	139,685	326	143
Bexar	107,270	3,500	10		38	103,722	169,982	34,000	32,222		38	103,722
Blanco	144				26	118	1,144		1,000		26	118
Borden	15,886			13,367	19	2,500	16,387		500	13,368	19	2,500
Bosque	91,090		39,918	51,147	25		51,172			51,147	25	
Bowie	1,906	1,000		629	137	140	1,906		1,000	629	137	140
Brazoria	5,521	513	4,754		254		15,568	2,057	13,257		254	
Brazos	45,237			45,227	10		45,237			45,227	10	
Brewster	24,683		2,000	22,683			25,683		3,000	22,683		
Briscoe	12,759			12,759			10,137			10,137		
Brooks	5,578			5,578			3,759			3,759		
Brown	1,963			1,338	625		5,765		3,802	1,338	625	
Burleson	38,157			37,997	160		43,157		5,000	37,997	160	
Burnet	721		533		188		488		300		188	
Caldwell	31,345	5,411	22,000	1,877	1,348	709	6,535	3,978	500		1,348	709
Calhoun	103,343		100,000	1,189	2,154		3,343			1,189	2,154	
Callahan							2,500		2,500			
Cameron	12,154		11,710		444		3,553		3,109		444	
Camp	30,530		30,530									
Carson	11,697			11,697			14,603		4,000	10,603		
Cass												
Castro	1,320		148	1,172			1,172			1,172		
Chambers	30,636		30,322		85	229	4,814	1,500	3,000		85	229
Cherokee	55,217			55,179	38		55,121			55,083	38	
Childress	32,813		32,813				29,883		6,000	23,883		
Clay							3,000		3,000			
Coke	6,250			6,250			6,250			6,250		
Coleman	8,350		4,195	4,155			7,116		2,961	4,155		
Collin	97,941			97,508	433		96,137			95,704	433	
Collingsworth	5,588		1,000	4,588			4,588			4,588		
Colorado	16,000		16,000				12,000		12,000			
Comal	13,547			13,515	32		14,047		500	13,515	32	
Comanche	541		7	534			10,534		10,000	534		
Concho	846			846			1,026		180	846		
Cooke	112,480		105,000	2,513	466	4,501	18,650		11,170	2,513	466	4,501
Coryell	37,586			37,586			40,586		3,000	37,586		
Cottle	1,462		1,462				3,700		3,700			
Crockett												

TABLE 9.—NONREVENUE RECEIPTS AND NONGOVERNMENTAL COST PAYMENTS OF COUNTIES: 1913—Continued.

[For a text discussion of this table, see page 76.]

COUNTY.	NONREVENUE RECEIPTS.						NONGOVERNMENTAL COST PAYMENTS.					
	Total.	Classified by source.					Total.	Classified by object.				
		From sales of investments and supplies.	From issue of debt obligations.	From trust and agency transactions.	From counterbalancing transactions.	From general transfers.		For purchase of investments and supplies.	For redemption of debt obligations.	In trust and agency transactions.	In counterbalancing transactions.	By general transfers.
TEXAS—Continued.												
Crosby	$722			$722			$722			$722		
Culberson	59,255		$59,255									
Dallam	43				$43		15,043		$15,000		$43	
Dallas	449,247			444,070	5,177		547,248		98,000	444,071	5,177	
Dawson	7,198			7,130	68		7,185			7,117	68	
De Witt												
Deaf Smith	885			885			4,385		3,500	885		
Delta	41				41		3,041		3,000		41	
Denton	25,554			23,612	1,942		37,554		12,000	23,612	1,942	
Dickens	3,826			3,254	572		7,826	$1,000	3,000	3,254	572	
Dimmit	12,314		12,000		114	$200	314				114	$200
Donley	13,801			13,801			15,876		4,000	11,876		
Duval	500				500		500				500	
Eastland	16,376			16,372	4		16,466		90	16,372	4	
Ector	14,620			14,585	35		14,620			14,585	35	
Edwards	34				34		16,491	16,457			34	
El Paso	107,340		100,279	5,706	1,355		46,535		39,474	5,706	1,355	
Ellis	340,363		195,908	144,178	27	250	176,455		32,000	144,178	27	250
Erath	14,449		1,550	12,788	111		18,405		5,506	12,788	111	
Falls	84,879			84,850	29		106,650		21,771	84,850	29	
Fannin	348		314		34		34				34	
Fayette	5,176	$5,000				176	5,176		5,000			176
Fisher	39,218			33,632	86	5,500	40,818	1,600		33,632	86	5,500
Floyd	4,323		4,323				10,488		10,488			
Foard	5,184			5,039	73	72	2,645		2,500		73	72
Fort Bend	70,346		69,000		1,346		2,347		1,001		1,346	
Franklin							5,307		5,307			
Freestone	57,191		23,721	31,470	2,000		57,191		23,721	31,470	2,000	
Frio	341				10	331	7,341		7,000		10	331
Gaines	13,730			13,729	1		15,230		1,500	13,729	1	
Galveston	73,515	25,033	924		1,505	46,053	193,046	25,000	120,488		1,505	46,053
Garza	8,922			8,871	51		8,922			8,871	51	
Gillespie	19,300			19,267	33		21,544			21,511	33	
Glasscock	6,115			6,091	20	4	7,415	1,300		6,091	20	4
Goliad	2,035		2,000		35		2,035		2,000		35	
Gonzales	153,000		153,000									
Gray	12,696			12,696			12,227			12,227		
Grayson	70,960		65,245		90	5,625	87,310		81,595		90	5,625
Gregg	44,000		44,000									
Grimes	35,434		25,000		838	9,596	14,434		4,000		838	9,596
Guadalupe	8,998		7,567		1,431		6,431	5,000			1,431	
Hale	13,770			10,970		2,800	14,285		1,000	10,485		2,800
Hall	19,049			19,049			19,524		1,000	18,524		
Hamilton	45,006			45,001	5		45,006			45,001	5	
Hansford	7,082			6,191		891	7,269			6,378		891
Hardeman	187			150	37		37				37	
Hardin	47,703		681	46,947	75		47,022			46,947	75	
Harris	555,561		555,490		71		347,571		347,500		71	
Harrison												
Hartley	991			991			991			991		
Haskell	26,174			26,174			26,678		504	26,174		
Hays	27,827			26,135	32	1,660	30,844		2,000	27,152	32	1,660
Hemphill	16,458			15,878		580	16,308		1,000	14,728		580
Henderson	37,874			37,794	80		37,874			37,794	80	
Hidalgo	37,250			37,250			41,155			41,155		
Hill	117,746		1,651	116,068	27		117,242		1,147	116,068	27	
Hood	342			338	4		842		500	338	4	
Hopkins	14,171		141	14,027	3		14,030			14,027	3	
Houston	9,671		8,836			835	4,835		4,000			835
Howard	123,026		100,000	20,795	141	2,090	23,026			20,795	141	2,090
Hunt	85,588		444	85,069	75		86,242		1,098	85,069	75	
Hutchinson	6,677			6,677			6,292			6,292		
Iron	6,298			6,298			7,298		1,000	6,298		
Jack	27,677		16,980	10,669	28		13,285		2,588	10,669	28	
Jackson	1,603			1,603			1,603			1,603		
Jasper	44,299			44,299			44,299			44,299		
Jeff Davis	11,768			11,768			21,268		9,500	11,768		
Jefferson	53,098			53,098			53,098			53,098		
Jim Wells	5,843			5,843			5,352			5,352		
Johnson	322,473		197,778	70,267	54,428		167,822		43,126	70,268	54,428	
Jones	17,789		2,650	15,078	61		17,899	206	2,554	15,078	61	
Karnes	7				7		7				7	
Kaufman	60,283			60,253	30		66,349		6,001	60,318	30	
Kendall	11,397			11,197	200		11,727			11,527	200	
Kent	4,915			4,915			4,915			4,915		

TABLE 9.—NONREVENUE RECEIPTS AND NONGOVERNMENTAL COST PAYMENTS OF COUNTIES: 1913—Continued.

[For a text discussion of this table, see page 76.]

COUNTY.	NONREVENUE RECEIPTS.						NONGOVERNMENTAL COST PAYMENTS.					
	Total.	Classified by source.					Total.	Classified by object.				
		From sales of investments and supplies.	From issue of debt obligations.	From trust and agency transactions.	From counterbalancing transactions.	From general transfers.		For purchase of investments and supplies.	For redemption of debt obligations.	In trust and agency transactions.	In counterbalancing transactions.	By general transfers.
TEXAS—Continued.												
Kerr	$2,035		$1,960		$53	$22	$1,053		$1,000		$53	
Kimble	4				4		13,272		13,268		4	
King	531			$531			531			$531		
Kinney							9,600		9,600			
Knox	1,151		276	875			3,000		3,000			
La Salle	3,997				3	3,994	8,997		5,000		3	$3,994
Lamar	193				40	153	4,279		4,086		40	153
Lamb	1,581			1,581			1,735			1,735		
Lampasas	8,584		8,468	3	113		13,113		13,000		113	
Lavaca	245		245				4,245		4,000	245		
Lee	1,000					1,000	2,000		1,000			1,000
Leon							2,000		2,000			
Liberty	225,525		100,000	125,000	525		33,902			33,377	525	
Limestone	80,447			80,447			84,447		4,000	80,447		
Lipscomb	19,544			14,454		5,090	16,090			11,000		5,090
Live Oak												
Llano	13				13		1,013		1,000		13	
Loving							1,962			1,962		
Lubbock	22,299			20,087	157	2,055	22,298			20,086	157	2,055
Lynn	10,468			10,464	4		11,088		620	10,464	4	
McCulloch	1,899			12	887	1,000	1,887				887	1,000
McLennan	183,999			183,586	413		192,999		9,000	183,586	413	
McMullen	606					606	606					606
Madison												
Marion												
Martin	9,039			8,958		81	9,039			8,958		81
Mason	642			557		85	2,596		2,000	511		85
Matagorda	1,797			1,797								
Maverick												
Medina	745				745		2,745		2,000		745	
Menard	4,194		2,393		78	1,723	4,694		2,893		78	1,723
Midland	26,908			26,903	5		30,908		4,000	26,903	5	
Milam	81,880		400	81,414	66		81,880		400	81,414	66	
Mills	77,763		56,342	1,921	19,500		20,421			921	19,500	
Mitchell	26,876			26,848	28		30,876		4,000	26,848	28	
Montague	4,833			1,493	3,036	304	3,340				3,036	304
Montgomery												
Moore	3,076			3,076			5,791			5,791		
Morris												
Motley	10,837		3,955	6,882			7,279		397	6,882		
Nacogdoches	60,364			51,209	6,000	3,155	60,364			51,209	6,000	3,155
Navarro	110,196		6,000	104,196			115,066	$1,010	12,000	102,056		
Newton	41,548			41,548			41,548			41,548		
Nolan	47,316		6,532	40,672	112		40,797			40,685	112	
Nueces	22,113			12,849	9,264		22,113			12,849	9,264	
Ochiltree	11,654			11,654			10,973			10,973		
Oldham	1,862			1,862			1,862			1,862		
Orange												
Palo Pinto	10,602		4,307		184	6,111	12,245		5,950		184	6,111
Panola	39,406			39,406			44,296			44,296		
Parker	62,089		62,050		39		44,956		44,917		39	
Parmer	3,764			3,764			3,764			3,764		
Pecos	106,694		78,300	28,381	13		28,394			28,381	13	
Polk												
Potter	722			722			722			722		
Presidio	18,037			18,037			23,037		5,000	18,037		
Rains	30,454			29,524	209	721	31,581			30,651	209	721
Randall	886			800	86		886			800	86	
Reagan	3,639		97	3,542			3,542			3,542		
Red River	2,016			1,573	443		2,016			1,573	443	
Reeves	650			650			650			650		
Refugio	25,630		25,000	590	40		1,630		1,000	590	40	
Roberts	11,759			11,759			13,623			13,623		
Robertson	53,249			53,092	157		55,964		2,715	53,092	157	
Rockwall	15,453			15,451	2		16,753		1,300	15,451	2	
Runnels	427			427			5,427		5,000	427		
Rusk	63,144			63,144			61,172			61,172		
Sabine	21,507			21,507			21,507			21,507		
San Augustine	24,945			24,945			28,656			28,656		
San Jacinto	564				564		564				564	
San Patricio	475			475			1,475		1,000	475		
San Saba	12,017	$2,000	9,562	9	172	274	6,446	2,000	4,000		172	274
Schleicher	4,711			4,711			4,711			4,711		
Scurry	23,653		2,455	21,097	49	52	27,137		5,950	21,086	49	52
Shackelford	5,245		340	4,905			10,839		5,934	4,905		

TABLE 9.—NONREVENUE RECEIPTS AND NONGOVERNMENTAL COST PAYMENTS OF COUNTIES: 1913—Continued.

[For a text discussion of this table, see page 76.]

COUNTY.	NONREVENUE RECEIPTS.						NONGOVERNMENTAL COST PAYMENTS.					
	Total.	Classified by source.					Total.	Classified by object.				
		From sales of investments and supplies.	From issue of debt obligations.	From trust and agency transactions.	From counterbalancing transactions.	From general transfers.		For purchase of investments and supplies.	For redemption of debt obligations.	In trust and agency transactions.	In counterbalancing transactions.	By general transfers.
TEXAS—Continued.												
Shelby												
Sherman	$2,730			$2,730			$3,730		$1,000	$2,730		
Smith	116,665		$362	115,156	$1,147		126,843	$10,441		115,255	$1,147	
Somervell	2,357			2,357			2,357			2,357		
Starr	19,586			19,586			19,994			19,994		
Stephens	10,662			10,525	12	$125	11,662		1,000	10,525	12	$125
Sterling	10,345		10,345				1,735					1,735
Stonewall	4,827			4,750	77		4,827			4,750	77	
Sutton	1,187			1,187			2,300		2,000	300		
Swisher	17,181			12,981		4,200	17,520			13,320		4,200
Tarrant	492,460		470,138	15,000	7,322		38,148		21,529	9,297	7,322	
Taylor	352			352			4,352		4,000	352		
Terrell	14,909			14,909			18,909		4,000	14,909		
Terry	7,938			7,930	8		7,938			7,930	8	
Throckmorton	12,167		41	12,126			13,126		1,000	12,126		
Titus	1,100					1,100	1,600		500			1,100
Tom Green	3,814			3,064	750		8,314		4,500	3,064	750	
Travis	880			16	864		22,389		21,525		864	
Trinity	600			600								
Tyler	25,865			25,865			27,460		1,600	25,860		
Upshur												
Upton												
Uvalde												
Val Verde	33,400		9,252	24,148			33,851		9,703	24,148		
Van Zandt	29,866			29,640	226		35,841	3,000	3,000	29,615	226	
Victoria	211,470		200,000	1,712	657	9,101	9,758				657	9,101
Walker												
Waller	7,794					7,794	7,794					7,794
Ward	14,211			14,211			15,711		1,500	14,211		
Washington												
Webb	20,997			20,997			20,997			20,997		
Wharton							9,000		9,000			
Wheeler	11,199			10,465	8	726	14,422		3,000	10,688	8	726
Wichita	510				400	110	2,010	1,500			400	110
Wilbarger	3,203		2,198	980	25		2,505		1,500	980	25	
Willacy												
Williamson	136,798		13,696	113,559	2,703	6,840	147,808		24,706	113,559	2,703	6,840
Wilson	7,651		7,641		10		10				10	
Winkler	2,801			2,770	31		2,800			2,769	31	
Wise	13,118			12,409	209	500	15,118		2,000	12,409	209	500
Wood	44,112		14,011	30,012	89		48,832		18,731	30,012	89	
Yoakum	6,212			6,212			6,212			6,212		
Young	33,312		10,070	23,165	77		38,751		15,510	23,164	77	
Zapata							110		110			
Zavalla	56				56		56				56	
UTAH.												
Total	$880,203	$8,868	$368,836	$437,816	$21,164	$43,519	$649,794		$162,936	$422,175	$21,164	$43,519
Beaver	441		16	341	84		630		205	341	84	
Box Elder	180,588		178,626		1,962		32,201		30,239		1,962	
Cache	40,804		34,776	5,737	371		23,837		17,720	5,737	371	
Carbon	197,699	1,325	40,812	138,407	4,292	12,863	182,677		37,062	128,460	4,292	12,863
Davis	1,941			1,888	53		1,737			1,684	53	
Emery	6,447		4,516	1,842	89		10,751		3,924	6,738	89	
Garfield	2,516		113	2,377	26		2,516		113	2,377	26	
Grand	22,037	1,925	15,996	3,861	255		5,377		5,000	122	255	
Iron	11,189		1,131	9,940	118		12,900		2,922	9,940	118	
Juab	80,757		411	79,994	352		74,300		192	73,756	352	
Kane	1,976		1,544	402	30		1,139		835	274	30	
Millard	470		200	120	150		270			120	150	
Morgan	822					822	822					822
Piute	4,507		4,503		4		3,919		3,915		4	
Rich	12,644		1,654	10,951	39		13,916		2,927	10,950	39	
Salt Lake	87,018		7,367	54,885	4,044	20,722	92,247		13,160	54,321	4,044	20,722
San Juan	13,912		1,000	12,912			15,241		1,000	14,241		
Sanpete	2,158			1,726	432		2,158			1,726	432	
Sevier	3,154		2,685		469		873		404		469	
Summit	42,293		23,500	17,903	890		31,913		14,034	16,989	890	
Tooele	1,226		626	130	470		1,272		103	669	470	
Uinta	80,575		1,626	67,912	1,925	9,112	82,527			71,490	1,925	9,112
Utah	6,865	5,618	904		343		4,456		1,734	2,379	343	

TABLE 9.—NONREVENUE RECEIPTS AND NONGOVERNMENTAL COST PAYMENTS OF COUNTIES: 1913—Continued.

[For a text discussion of this table, see page 76.]

COUNTY.	NONREVENUE RECEIPTS.						NONGOVERNMENTAL COST PAYMENTS.					
	Total.	Classified by source.					Total.	Classified by object.				
		From sales of investments and supplies.	From issue of debt obligations.	From trust and agency transactions.	From counterbalancing transactions.	From general transfers.		For purchase of investments and supplies.	For redemption of debt obligations.	In trust and agency transactions.	In counterbalancing transactions.	By general transfers.
UTAH—Continued.												
Wasatch	$6,080		$22	$3,667	$2,391		$5,072			$2,681	$2,391	
Washington	5,577		1,350	4,024	203		5,927		$1,700	4,024	203	
Wayne	2,027		2,000	27			3,677		3,650	27		
Weber	64,400		43,458	18,770	2,172		37,389		22,088	13,129	2,172	
VERMONT.												
Total	$2,779		$2,753		$26		$2,034		$2,008		$26	
Addison	233		233				157		157			
Bennington	314		314				164		164			
Caledonia	77		77									
Chittenden												
Essex	210		210				330		330			
Franklin												
Grand Isle												
Lamoille	19		19				25		25			
Orange	200		200				30		30			
Orleans	21				21		21				21	
Rutland							102		102			
Washington	1,700		1,700				1,200		1,200			
Windham												
Windsor	5				5		5				5	
VIRGINIA.												
Total	$3,941,341	$1,000	$400,907	$3,351,001	$51,521	$136,912	$3,784,437	$29,023	$235,580	$3,331,401	$51,521	$136,912
Accomac	81,846			80,846		1,000	94,815		14,594	79,221		1,000
Albemarle	59,626		4,000	55,626			55,626			55,626		
Alexandria	42,700		2,155	40,446	99		40,545			40,446	99	
Alleghany	62,390			61,716	674		62,210			61,536	674	
Amelia	17,082			17,082			17,082			17,082		
Amherst	91,247			59,671	773	30,803	91,247			59,671	773	30,803
Appomattox	20,832			20,832			21,048		216	20,832		
Augusta	157,707		18,175	138,320	1,212		139,532			138,320	1,212	
Bath	28,690			18,590	10,100		29,756		777	18,879	10,100	
Bedford	31,903			31,169	734		33,903		2,000	31,169	734	
Bland	10,363				10,363		10,363				10,363	
Botetourt	43,099			43,099			46,791		1,000	45,791		
Brunswick	107,617		84,955	21,527	1,135		22,662			21,527	1,135	
Buchanan	26,892			26,482	410		26,892			26,482	410	
Buckingham	12,808			12,808			12,808			12,808		
Campbell	98,795			98,387	48	360	97,764			97,356	48	360
Caroline	24,138			24,005	133		26,638		2,500	24,005	133	
Carroll	29,568		3,221	26,347			26,503		156	26,347		
Charles City	5,027			5,027			4,766			4,766		
Charlotte	21,776		243	21,533			21,864		331	21,533		
Chesterfield	42,995			42,982	13		42,995			42,982	13	
Clarke	16,666		500	15,624	542		17,625		1,459	15,624	542	
Craig	12,346			12,346			13,396			13,396		
Culpeper	28,794		4,583	24,160	51		26,170	1,959		24,160	51	
Cumberland	8,948			8,195	753		8,948			8,195	753	
Dickenson	36,311			36,311			31,492			31,492		
Dinwiddie	26,629			26,622	7		28,629		2,000	26,622	7	
Elizabeth City	44,387			44,387			47,846		3,500	44,346		
Essex	12,651		3,589	9,062			10,094		1,032	9,062		
Fairfax	66,501			66,491	10		67,100		599	66,491	10	
Fauquier	62,465			62,465			55,000			55,000		
Floyd	8,154			7,852	302		8,154			7,852	302	
Fluvanna	18,053		1,176	16,877			16,949		72	16,877		
Franklin	15,181			13,016		2,165	22,346	2,165	5,000	13,016		2,165
Frederick	21,951		2,700	19,112	139		24,815		1,700	22,976	139	
Giles	17,406			17,406			21,393		3,987	17,406		
Gloucester	23,908			23,908			23,032			23,032		
Goochland	19,831			16,978	2,853		19,450			16,597	2,853	
Grayson	9,985		2,000	7,985			7,985			7,985		
Greene	6,172			6,172			6,172			6,172		
Greensville	34,215			31,141	1,074	2,000	29,015			25,941	1,074	2,000
Halifax	85,491		5,000	80,491			80,491			80,491		
Hanover	30,896			30,896			30,896			30,896		
Henrico	99,994			98,796	299	899	102,102		2,108	98,796	299	899
Henry	94,140		60,600	31,540		2,000	97,495	2,000	61,400	32,095		2,000

TABLE 9.—NONREVENUE RECEIPTS AND NONGOVERNMENTAL COST PAYMENTS OF COUNTIES: 1913—Continued.

[For a text discussion of this table, see page 76.]

COUNTY.	NONREVENUE RECEIPTS.						NONGOVERNMENTAL COST PAYMENTS.					
	Total.	Classified by source.					Total.	Classified by object.				
		From sales of investments and supplies.	From issue of debt obligations.	From trust and agency transactions.	From counterbalancing transactions.	From general transfers.		For purchase of investments and supplies.	For redemption of debt obligations.	In trust and agency transactions.	In counterbalancing transactions.	By general transfers.
VIRGINIA—Continued.												
Highland	$14,120			$14,116	$4		$14,120			$14,116	$4	
Isle of Wight	34,562			33,496	316	$750	35,405	$843		33,496	316	$750
James City	8,286			7,988	298		8,286			7,988	298	
King and Queen	14,354			14,354			14,978			14,978		
King George	7,974			7,503	471		7,974			7,503	471	
King William	17,351			17,240	111		17,785			17,674	111	
Lancaster	12,876		$1,219	11,657			13,473		$1,816	11,657		
Lee	55,085			55,085			54,451			54,451		
Loudoun	58,989			58,989			58,989			58,989		
Louisa	54,832			54,832			54,832			54,832		
Lunenburg	30,035			27,887	2,148		30,035			27,887	2,148	
Madison	12,876			12,876			12,876			12,876		
Mathews	19,761			19,761			19,261			19,261		
Mecklenburg	65,030			61,331	3,699		72,730		10,000	59,031	3,699	
Middlesex	19,371			19,275	96		21,138			21,042	96	
Montgomery	44,925	$1,000		43,542	383		46,519		4,000	42,136	383	
Nansemond	23,254			23,141	113		23,254			23,141	113	
Nelson	55,517			55,517			55,517			55,517		
New Kent	5,155			5,155			6,155		1,000	5,155		
Norfolk	155,207			73,847	382	80,978	153,490			72,130	382	80,978
Northampton	34,764			33,413		1,351	35,046		282	33,413		1,351
Northumberland	17,384		178	17,206			17,380		174	17,206		
Nottoway	53,718		10,000	43,718			53,718		10,000	43,718		
Orange	36,954			36,696	258		36,954			36,696	258	
Page	20,989			20,989			20,989			20,989		
Patrick	24,271			24,168	103		34,271		27,690	6,478	103	
Pittsylvania	92,263		50,793	35,165	325	5,980	49,130	7,660		35,165	325	5,980
Powhatan	13,706			10,107	383	3,216	16,922	3,216		10,107	383	3,216
Prince Edward	24,765		140	24,625			24,258			24,258		
Prince George	16,753		1,350	15,392	11		15,316			15,305	11	
Prince William	44,208			44,208			44,208			44,208		
Princess Anne	18,552			18,417	135		17,797			17,662	135	
Pulaski	138,705		100,000	38,468	237		38,705			38,468	237	
Rappahannock	18,024			18,024			18,024			18,024		
Richmond	11,676		925	10,730	21		12,001		1,250	10,730	21	
Roanoke	56,382		3,500	52,610	272		59,382		6,500	52,610	272	
Rockbridge	52,233			52,233			61,165		10,400	50,765		
Rockingham	93,840			88,135	5,705		102,350		6,500	90,145	5,705	
Russell	21,869			21,752	117		30,760		8,000	22,643	117	
Scott	40,874			40,835	39		40,097			40,058	39	
Shenandoah	27,373			26,698	675		27,373			26,698	675	
Smyth	43,651		869	42,157	261	364	44,664	1,013	869	42,157	261	364
Southampton	33,198			32,194	1,004		33,198			32,194	1,004	
Spotsylvania	24,193		5,000	16,193		3,000	27,193	8,000		16,193		3,000
Stafford	26,237			26,237			51,237		25,000	26,237		
Surry	25,103			25,103			27,103		2,000	25,103		
Sussex	32,671			30,038	633	2,000	30,273	2,167		25,473	633	2,000
Tazewell	67,880			67,880			70,338		7,000	63,338		
Warren	11,295			11,295			12,383		1,087	11,296		
Warwick	14,755			14,755			19,083			19,083		
Washington	95,160		31,046	63,330	784		70,975		6,861	63,330	784	
Westmoreland	38,801			38,744	11	46	40,138		293	39,788	11	46
Wise	73,213			73,213			89,469			89,469		
Wythe	53,398		2,990	49,606	802		50,835		427	49,606	802	
York	14,747			14,747			18,029			18,029		
WASHINGTON.												
Total	$28,942,293	$7,698	$4,735,363	$24,098,990	$93,562	$6,680	$29,691,392		$4,513,970	$25,077,180	$93,562	$6,680
Adams	360,234		12,081	347,071	1,082		335,369		15,594	318,693	1,082	
Asotin	78,404		28,883	48,770	771		89,382		39,770	48,841	771	
Benton	359,076		31,619	321,717	5,740		376,206		89,888	280,578	5,740	
Chehalis	977,370		366,051	607,741	3,578		1,132,072		507,109	621,385	3,578	
Chelan	431,213		27,812	401,285	98	2,018	450,756		22,712	425,928	98	2,018
Clallam	265,257		86,515	178,738	4		339,162		157,678	181,480	4	
Clarke	447,841		40,202	404,591	3,048		401,284		13,366	384,870	3,048	
Columbia	105,697		27,403	75,566	2,728		103,336		20,767	79,841	2,728	
Cowlitz	283,621		107,713	175,384	524		321,662		148,004	173,134	524	
Douglas	258,190		7,852	248,306	2,032		260,014		9,844	248,138	2,032	
Ferry	205,362	3,877	132,128	67,337	2,020		202,444		131,394	69,030	2,020	
Franklin	315,056		152,423	159,494	639	2,500	229,970		30,300	196,531	639	2,500
Garfield	43,771		4,792	37,944	1,035		47,124		7,271	38,818	1,035	
Grant	288,667		27,988	259,391	1,288		269,662		31,268	237,106	1,288	
Island	79,743		3,620	76,122	1		79,424		11,314	68,109	1	

TABLE 9.—NONREVENUE RECEIPTS AND NONGOVERNMENTAL COST PAYMENTS OF COUNTIES: 1913—Continued.

[For a text discussion of this table, see page 76.]

COUNTY.	NONREVENUE RECEIPTS.						NONGOVERNMENTAL COST PAYMENTS.					
	Total.	Classified by source.					Total.	Classified by object.				
		From sales of investments and supplies.	From issue of debt obligations.	From trust and agency transactions.	From counterbalancing transactions.	From general transfers.		For purchase of investments and supplies.	For redemption of debt obligations.	In trust and agency transactions.	In counterbalancing transactions.	By general transfers.
WASHINGTON—Continued.												
Jefferson	$230,412		$117,799	$112,515	$98		$242,503		$129,927	$112,478	$98	
King	8,380,105		1,160,189	7,194,014	25,902		8,520,708		185,479	8,309,327	25,902	
Kitsap	175,173		17,634	157,337	202		183,005		23,645	159,158	202	
Kittitas	307,574	$1,321	13,392	290,341	2,520		396,157		34,765	358,872	2,520	
Klickitat	174,594		15,529	157,483	1,582		240,440		37,574	201,284	1,582	
Lewis	806,545		385,034	417,531	3,980		758,503		337,855	416,668	3,980	
Lincoln	437,798		14,200	423,105	393		444,341		15,044	428,914	383	
Mason	83,505		6,508	76,703	294		95,708		16,104	79,250	294	
Okanogan	373,047		178,757	194,242	48		338,363		169,463	168,852	48	
Pacific	592,049		329,262	259,169	3,618		625,198		353,801	267,779	3,618	
Pend Oreille	271,742		139,312	130,371	1,215	$844	260,899		132,798	126,042	1,215	$844
Pierce	3,031,462		20,754	2,999,218	11,490		3,043,618		61,286	2,970,842	11,490	
San Juan	33,209		4,087	31,781	341		36,217		3,922	31,954	341	
Skagit	856,619		197,305	658,481	833		932,464		292,652	638,979	833	
Skamania	74,005		7,175	65,765	1,065		71,561		5,295	65,201	1,065	
Snohomish	1,375,280		437,372	934,427	3,481		1,345,511		454,234	887,796	3,481	
Spokane	3,177,475		19,725	3,156,731	1,019		3,222,547		124,785	3,096,743	1,019	
Stevens	370,020	2,500	43,831	319,577	4,020	152	344,195		65,139	274,884	4,020	152
Thurston	339,152		23,815	344,761	576		390,344		54,430	335,338	576	
Wahkiakum	31,670		4,238	25,779	1,653		32,466		5,061	25,752	1,653	
Walla Walla	175,302		2,323	172,259		720	212,064		29,858	181,486		720
Whatcom	1,166,472		447,380	718,325	767		1,256,136		509,605	745,764	767	
Whitman	728,736		9,061	719,615	60		812,236		65,366	746,810	60	
Yakima	1,217,725		83,489	1,129,903	3,827	446	1,248,341		169,543	1,074,525	3,827	446
WEST VIRGINIA.												
Total	$1,520,433		$196,098	$1,266,452	$10,308	$47,575	$1,425,186	$1,126	$369,532	$996,645	$10,308	$47,575
Barbour	6,790					6,790	6,910			120		6,790
Berkeley	2,603		1,304	1,339	40		7,731		6,352	1,339	40	
Boone	243		228		18		271		253		18	
Braxton	14,596		14,145		451		18,236		17,785		451	
Brooke	14,401				389	14,012	32,901		18,500		389	14,012
Cabell	2,483		2,343		140		18,125		17,985		140	
Calhoun	25,772		384	25,348	40		26,053			26,013	40	
Clay	552		552				4,000		4,000			
Doddridge	53,038			52,913	125		54,406		720	53,561	125	
Fayette	71,798		71,798				84,093		84,093			
Gilmer	38,826		1,000	37,712	114		35,071			34,957	114	
Grant	21,996		627	20,280	249	840	21,911		542	20,280	249	840
Greenbrier												
Hampshire	1,691		1,666		25		2,526		2,501		25	
Hancock	61,950		768	58,941	2,241		55,428		773	52,414	2,241	
Hardy	27,919		1,513	26,100	306		27,629		1,223	26,100	306	
Harrison	712,109			711,664	445		452,104		15	451,644	445	
Jackson	55,411			55,324	87		62,211		6,800	55,324	87	
Jefferson	940				940		940				940	
Kanawha	13,826			13,826			15,527		1,781	13,746		
Lewis	244				244		244				244	
Lincoln	6,813		2,491			4,322	7,980		3,658			4,322
Logan	13,905		7,905			6,000	20,054		14,054			6,000
McDowell	21,626		21,626				20,068		20,068			
Marion	640			50	590		57,198		56,608		590	
Marshall	896		852		44		44				44	
Mason	1,103		987		116		116				116	
Mercer							27,039		27,039			
Mineral	38				38		38				38	
Mingo	7,347		1,771			5,576	5,576					5,576
Monongalia	160			115	45		15,595		15,435	115	45	
Monroe	9				9		9				9	
Morgan	2,796		2,796				7,344		7,344			
Nicholas	1,162		1,162									
Ohio	10,174		10,132		42		3,542		3,500		42	
Pendleton	33,364			32,988	376		31,556			31,180	376	
Pleasants	35				35		35				35	
Pocahontas	5,071		5,049		22		22				22	
Preston	2,783		2,542		241		241				241	
Putnam	2,110		887		80	1,143	3,845		2,622		80	1,143
Raleigh												
Randolph	116		116				2,955		2,955			
Ritchie	402		200		202		202				202	
Roane	1,401			1,315	86		1,401			1,315	86	
Summers	7,122		7,122				6,902		6,902			

TABLE 9.—NONREVENUE RECEIPTS AND NONGOVERNMENTAL COST PAYMENTS OF COUNTIES: 1913—Continued.

[For a text discussion of this table, see page 76.]

COUNTY.	NONREVENUE RECEIPTS.						NONGOVERNMENTAL COST PAYMENTS.					
	Total.	Classified by source.					Total.	Classified by object.				
		From sales of investments and supplies.	From issue of debt obligations.	From trust and agency transactions.	From counterbalancing transactions.	From general transfers.		For purchase of investments and supplies.	For redemption of debt obligations.	In trust and agency transactions.	In counterbalancing transactions.	By general transfers.
WEST VIRGINIA—Continued.												
Taylor	$62				$62		$1,188	$1,126			$62	
Tucker	4				4		4				4	
Tyler	19,371		$19,348		23		6,665		$6,642		23	
Upshur	136				136		136				136	
Wayne	37				37		671		634		37	
Webster												
Wetzel	1,599		1,470		129		343		214		129	
Wirt	29,012			$26,094	26	$2,892	29,012			$26,094	26	$2,892
Wood	222,732		13,224	202,443	1,065	6,000	239,121		29,613	202,443	1,065	6,000
Wyoming	956				956		9,877		8,921		956	
WISCONSIN.												
Total	$9,731,561		$1,047,553	$8,468,366	$82,913	$132,729	$9,773,509	$11,165	$944,571	$8,602,131	$82,913	$132,729
Adams	23,715			22,830	835		23,706			22,831	835	
Ashland	105,567		25,439	77,073	3,055		100,874		21,392	76,377	3,055	
Barron	113,412		1,832	111,400	180		110,411			110,231	180	
Bayfield	81,468		6,364	74,350	754		96,795		22,636	73,405	754	
Brown	192,695		77,000	115,281	414		205,375		90,500	114,461	414	
Buffalo	40,620			40,620			42,191		1,000	41,191		
Burnett	26,858			26,330	528		27,939			27,461	523	
Calumet	117,074		61,101	55,778	195		60,358		4,000	56,163	195	
Chippewa	79,098		1,486	77,352	260		86,766		4,109	82,357	260	
Clark	99,992			96,032	3,960		101,016			97,056	3,960	
Columbia	184,481		15,000	166,250	3,231		173,304		15,000	155,073	3,231	
Crawford	40,924			40,892	32		40,997			40,965	32	
Dane	367,069			366,268	801		453,135		5,000	452,334	801	
Dodge	141,135			141,135			149,269		10,279	138,990		
Door	53,421			53,260	161		56,311		3,010	53,140	161	
Douglas	187,064		9,440	175,783	1,841		203,848		25,282	176,725	1,841	
Dunn	60,392			60,211	181		60,350			60,169	181	
Eau Claire	129,248			128,759	489		126,376			125,837	489	
Florence	91,457		11,571	79,336	550		83,030		2,824	79,606	550	
Fond du Lac	238,512		35,000	203,282	230		221,544		18,943	202,371	230	
Forest	62,967		23,875	34,116	4,976		59,694		20,484	34,234	4,976	
Grant	169,671			140,618	29,053		204,223		10,634	164,536	29,053	
Green	115,681		7,000	106,719	1,962		114,853		7,000	105,891	1,962	
Green Lake	66,024			65,816	203		65,357			65,149	203	
Iowa	80,430			80,430			80,013			80,013		
Iron	93,785		65,400	27,346	1,039		44,323		16,843	26,441	1,039	
Jackson	71,241		5,000	66,159	82		73,019		5,250	67,687	82	
Jefferson	138,401		12,500	124,924	977		144,491		15,500	128,014	977	
Juneau	63,956		5,000	57,910	1,046		70,223		5,000	64,177	1,046	
Kenosha	245,581			245,581			245,531			245,581		
Kewaunee	54,252		7,751	46,501			50,268		2,196	48,072		
La Crosse	183,676			137,061	9	46,606	216,605		20,000	149,990	9	46,606
Lafayette	87,493		6,000	81,493			87,213		6,000	81,213		
Langlade	79,251		109	78,631	511		79,139		223	78,400	511	
Lincoln	46,493			46,259	234		52,293		6,000	46,059	234	
Manitowoc	44,852			44,852			56,556		9,000	47,556		
Marathon	187,478		28,396	158,594	483		182,799		25,203	157,103	483	
Marinette	126,421			125,569	852		137,450		11,304	125,294	852	
Marquette	33,215		4,283	28,932			32,679		4,204	28,475		
Milwaukee	2,280,972		288,029	1,987,881	5,062		2,179,605		181,952	1,992,591	5,062	
Monroe	75,015			74,882	133		74,397			74,264	133	
Oconto	105,064		34,510	70,179	375		84,909		14,747	69,847	375	
Oneida	56,194		6,906	46,768	2,520		61,650		12,654	46,476	2,520	
Outagamie	160,297		20,000	140,172	125		154,067		5,828	148,114	125	
Ozaukee	81,503		9,700	71,803			81,196		9,952	71,244		
Pepin	18,482		142	18,340			18,469			18,469		
Pierce	45,878			45,878			53,373		7,500	45,873		
Polk	53,493			53,434	59		53,910		1,250	52,601	59	
Portage	181,753		100,165	81,585	3		181,910		100,000	81,907	3	
Price	51,242		30	49,241	1,971		55,247		3,421	49,855	1,971	
Racine	162,934			161,723	1,211		169,477		9,168	159,093	1,211	
Richland	67,663		17,000	50,663			53,732		9,774	43,958		
Rock	231,675		9,000	219,587	533	2,550	238,154		15,668	219,393	533	2,550
Rusk	62,363		14,745	46,389	1,229		64,246		17,227	45,790	1,229	
St. Croix	88,484			88,445	39		93,277		5,311	92,927	39	
Sauk	141,536		32,000	107,840	1,696		108,741		5,000	102,045	1,696	
Sawyer	34,435		8,576	25,698	161		57,405		27,727	29,517	161	
Shawano	174,280		18,922	71,289	496	83,573	178,312	11,165	12,700	70,378	493	83,573
Sheboygan	194,919			194,382	537		203,335		9,000	193,798	537	

TABLE 9.—NONREVENUE RECEIPTS AND NONGOVERNMENTAL COST PAYMENTS OF COUNTIES: 1913—Continued.

[For a text discussion of this table, see page 76.]

COUNTY.	NONREVENUE RECEIPTS.						NONGOVERNMENTAL COST PAYMENTS.					
	Total.	Classified by source.					Total.	Classified by object.				
		From sales of investments and supplies.	From issue of debt obligations.	From trust and agency transactions.	From counterbalancing transactions.	From general transfers.		For purchase of investments and supplies.	For redemption of debt obligations.	In trust and agency transactions.	In counterbalancing transactions.	By general transfers.
WISCONSIN—Continued.												
Taylor	$45,616	.....	$193	$45,172	$246	.....	$61,036	.....	$16,417	$44,423	$246	.....
Trempealeau	84,506	.....	5,030	73,436	1,000	.....	95,793	.....	16,224	73,569	1,000	.....
Vernon	77,854	.....	89	77,454	311	.....	82,218	.....	4,093	77,814	311	.....
Vilas	85,261	.....	55,877	24,869	4,515	.....	32,671	.....	3,190	24,966	4,515	.....
Walworth	118,350	.....	.....	118,041	309	.....	117,141	.....	.....	116,832	309	.....
Washburn	35,429	.....	111	35,099	219	.....	41,287	.....	3,884	37,184	219	.....
Washington	92,896	.....	.....	92,851	45	.....	96,823	.....	5,000	91,778	45	.....
Waukesha	115,517	.....	.....	115,502	15	.....	119,850	.....	5,000	114,835	15	.....
Waupaca	88,851	.....	.....	88,223	628	.....	94,140	.....	4,150	89,362	628	.....
Waushara	48,712	.....	.....	48,712	.....	.....	51,168	.....	2,000	49,168	.....	.....
Winnebago	253,289	.....	15,242	237,829	218	.....	272,147	.....	33,761	238,168	218	.....
Wood	91,968	.....	1,684	90,216	68	.....	108,314	.....	13,112	95,134	68	.....
WYOMING.												
Total	$2,178,657	$2,500	$441,719	$1,675,379	$34,263	$24,796	$2,062,013	.....	$436,833	$1,566,137	$34,263	$24,725
Albany	156,153	.....	345	152,353	455	3,000	150,044	.....	15,137	131,452	455	3,000
Big Horn	191,939	.....	62,919	117,519	9,548	2,003	185,068	.....	65,144	108,373	9,548	2,003
Carbon	124,157	.....	8,361	100,273	15,523	.....	127,075	.....	14,031	97,471	15,523	.....
Converse	111,073	.....	28,854	80,347	572	1,300	81,243	.....	.....	79,371	572	1,300
Crook	86,841	.....	.....	86,841	.....	.....	86,841	.....	.....	86,841	.....	.....
Fremont	127,930	.....	33,660	88,817	3,268	2,185	132,673	.....	35,140	92,080	3,268	2,185
Johnson	56,979	.....	4,334	52,057	533	.....	54,356	.....	1,761	52,057	538	.....
Laramie	489,023	.....	124,331	356,031	2,171	6,500	455,746	.....	160,516	286,559	2,171	6,500
Natrona	59,152	.....	2,934	54,372	111	1,735	56,351	.....	1,052	53,453	111	1,735
Park	171,373	.....	87,414	82,196	1,768	.....	107,740	.....	34,396	71,576	1,768	.....
Sheridan	164,529	.....	318	164,211	.....	.....	172,769	.....	8,558	164,211	.....	.....
Sweetwater	163,870	.....	62,568	93,358	309	2,635	169,510	.....	71,608	95,029	309	2,564
Uinta	210,965	.....	17,091	191,154	.....	2,720	221,973	.....	22,509	196,714	.....	2,720
Weston	64,558	2,500	8,490	50,850	.....	2,718	60,654	.....	6,986	50,950	.....	2,718

TABLE 10.—VALUE AT CLOSE OF FISCAL YEAR OF PUBLIC PROPERTIES AND ASSETS OF FUNDS, OTHER THAN SINKING FUNDS, OF COUNTIES, BY GEOGRAPHIC DIVISIONS AND STATES: 1913.

[For a text discussion of this table, see page 76.]

GEOGRAPHIC DIVISION AND STATE.	Total.	LANDS, BUILDINGS, AND EQUIPMENT OF GENERAL DEPARTMENTS.					Lands, buildings, and equipment of public service enterprises.	Assets of investment and public trust funds.
		Courthouses.	Jails.	Charities, hospitals, and corrections.	Schools and libraries.	All other.		
Total	$586,003,475	$293,294,882	$56,422,505	$92,645,836	$96,568,847	$35,598,935	$2,125,710	$9,346,760
NEW ENGLAND	18,690,814	11,109,474	4,822,145	2,689,867	.....	10,400	.....	58,928
Maine	2,524,338	1,966,000	487,300	29,000	.....	500	.....	41,538
New Hampshire	2,098,516	676,961	384,088	1,036,167	.....	1,300	.....	.....
Vermont	561,600	397,950	163,650	.....	.....	.....	.....	.....
Massachusetts	10,972,871	6,904,658	2,769,523	1,288,700	.....	8,600	.....	1,390
Rhode Island	.....	.....	.....	.....	.....	.....	.....	.....
Connecticut	2,533,489	1,163,905	1,017,584	336,000	.....	.....	.....	16,000
MIDDLE ATLANTIC	108,356,982	51,299,694	13,588,920	28,644,524	.....	13,123,093	1,665,260	35,491
New York	25,166,232	13,914,129	3,498,430	7,293,377	.....	443,189	.....	17,707
New Jersey	33,089,885	12,466,279	1,538,925	8,736,394	.....	10,348,287	.....	.....
Pennsylvania	50,100,265	24,919,286	8,551,565	12,614,753	.....	2,331,617	1,665,260	17,784
EAST NORTH CENTRAL	129,189,947	81,600,033	9,811,141	29,875,485	494,422	6,351,865	250,000	807,001
Ohio	38,749,343	24,467,718	1,955,286	8,126,919	.....	3,927,120	250,000	22,300
Indiana	26,178,512	18,790,432	2,410,644	3,876,398	.....	506,060	.....	594,978
Illinois	37,981,721	25,733,985	2,948,721	8,303,753	.....	816,899	.....	178,363
Michigan	13,352,111	7,999,202	1,286,040	3,435,126	.....	631,743	.....	.....
Wisconsin	12,928,260	4,608,696	1,210,450	6,133,289	494,422	470,043	.....	11,360
WEST NORTH CENTRAL	62,701,675	38,683,867	4,950,649	11,728,514	27,000	1,765,214	.....	5,546,431
Minnesota	12,455,972	9,042,031	1,411,753	1,827,465	.....	167,223	.....	7,500
Iowa	13,950,114	8,561,588	1,082,458	3,945,356	.....	360,712	.....	.....
Missouri	16,005,218	6,846,675	993,000	2,354,143	.....	601,323	.....	5,210,077
North Dakota	2,933,378	2,194,715	222,182	256,467	.....	100,059	.....	159,955
South Dakota	3,192,277	2,376,807	224,609	492,806	.....	98,055	.....	.....
Nebraska	6,221,143	4,291,422	225,283	1,397,790	.....	306,648	.....	.....
Kansas	7,943,573	5,370,629	791,364	1,454,487	27,000	131,194	.....	168,899
SOUTH ATLANTIC	66,793,935	26,464,826	7,299,676	6,042,158	21,031,860	4,443,956	79,600	1,431,859
Delaware	894,000	287,000	61,500	514,500	.....	31,000	.....	.....
Maryland	8,573,532	1,435,500	368,875	716,200	5,885,287	118,270	9,000	40,400
District of Columbia	.....	.....	.....	.....	.....	.....	.....	.....
Virginia	6,280,287	2,820,500	822,450	867,766	.....	707,859	15,000	1,046,712
West Virginia	6,805,165	4,454,350	1,168,450	923,805	.....	117,528	.....	141,032
North Carolina	12,793,802	4,098,892	1,065,800	1,097,353	5,839,104	490,486	.....	202,167
South Carolina	4,803,666	2,591,037	716,125	762,527	.....	733,977	.....	.....
Georgia	17,198,221	7,340,994	1,966,446	950,007	5,148,680	1,792,094	.....	.....
Florida	9,445,262	3,436,553	1,130,030	210,000	4,158,789	452,742	55,600	1,548
EAST SOUTH CENTRAL	52,013,328	21,144,916	5,702,201	3,759,951	17,754,227	2,514,481	.....	1,137,552
Kentucky	16,254,166	6,149,505	1,436,154	924,136	6,764,239	857,512	.....	122,620
Tennessee	15,032,033	5,844,457	1,468,797	1,503,398	5,521,308	694,073	.....	.....
Alabama	7,520,590	4,591,558	1,540,750	964,267	.....	424,015	.....	.....
Mississippi	13,206,539	4,559,396	1,256,500	368,150	5,468,680	538,881	.....	1,014,932
WEST SOUTH CENTRAL	43,145,666	27,506,919	5,705,025	2,299,141	5,689,725	1,909,622	12,500	22,734
Arkansas	5,860,235	4,095,550	796,310	596,050	.....	372,325	.....	.....
Louisiana	10,263,465	3,394,204	820,175	85,220	5,689,725	261,641	12,500	.....
Oklahoma	3,976,554	3,223,357	490,790	166,083	.....	89,980	.....	6,344
Texas	23,045,412	16,793,808	3,597,750	1,451,788	.....	1,185,676	.....	16,390
MOUNTAIN	18,257,144	12,733,836	1,779,036	1,924,847	834,396	929,521	33,350	22,158
Montana	4,594,449	2,980,701	471,779	461,006	446,283	230,730	3,950	.....
Idaho	1,308,581	975,013	81,030	94,200	.....	158,038	.....	300
Wyoming	833,301	565,851	14,500	65,600	165,500	21,850	.....	.....
Colorado	4,466,036	3,528,935	370,560	349,346	.....	215,017	2,000	178
New Mexico	1,557,522	1,270,319	236,403	8,000	.....	42,800	.....	.....
Arizona	1,676,293	1,188,404	191,034	210,525	.....	62,650	2,000	21,680
Utah	2,254,865	1,235,314	266,470	433,220	143,613	167,248	9,000	.....
Nevada	1,566,097	989,299	147,260	302,950	77,000	31,188	18,400	.....
PACIFIC	86,853,984	22,751,317	2,763,712	5,681,349	50,737,217	4,550,783	85,000	284,606
Washington	6,993,514	3,982,536	60,700	836,664	.....	2,033,614	80,000	.....
Oregon	7,305,093	4,686,800	132,050	526,993	823,500	1,113,144	5,000	17,606
California	72,555,377	14,081,981	2,570,962	4,317,692	49,913,717	1,404,025	.....	267,000

TABLE 11.—VALUE AT CLOSE OF FISCAL YEAR OF PUBLIC PROPERTIES AND ASSETS OF FUNDS, OTHER THAN SINKING FUNDS, OF COUNTIES: 1913.

[For a text discussion of this table, see page 76.]

COUNTY.	Total.	LANDS, BUILDINGS, AND EQUIPMENT OF GENERAL DEPARTMENTS.					Lands, buildings, and equipment of public service enterprises.	Assets of investment and public trust funds.
		Courthouses.	Jails.	Charities, hospitals, and corrections.	Schools and libraries.	All other.		
ALABAMA.								
Total	$7,520,590	$4,591,558	$1,540,750	$964,267		$424,015		
Autauga	98,500	66,500	31,000			1,000		
Baldwin	53,500	24,000	25,000			4,500		
Barbour	62,000	35,000	15,000	2,000		10,000		
Bibb	78,000	40,000	35,000			3,000		
Blount	25,100	10,600	10,000	4,500				
Bullock	64,500	48,000	7,000	3,500		6,000		
Butler	73,500	43,500	16,000	1,000		13,000		
Calhoun	126,000	80,000	35,000	10,000		1,000		
Chambers	58,800	45,000	8,000	1,800		4,000		
Cherokee	24,000	14,000	6,000	4,000				
Chilton	67,500	30,000	31,000	1,500		5,000		
Choctaw	63,000	45,500	16,000			1,500		
Clarke	57,000	35,000	15,000	5,000		2,000		
Clay	80,000	67,000	10,000	2,500		500		
Cleburne	48,000	38,000	7,000	3,000				
Coffee	58,000	38,000	18,000	2,000				
Colbert	70,725	52,200	6,500	525		11,500		
Conecuh	62,500	35,500	21,500	2,000		3,500		
Coosa	35,500	30,000	5,000			500		
Covington	78,000	26,000	40,000	2,000		10,000		
Crenshaw	52,700	37,000	2,000	700		13,000		
Cullman	106,500	85,000	10,500	6,000		5,000		
Dale	93,000	60,000	20,000	3,000		10,000		
Dallas	91,500	57,500	26,000	5,000		6,000		
Dekalb	58,100	42,000	13,500	2,600				
Elmore	42,500	11,500	16,000			15,000		
Escambia	60,500	47,500	9,000	3,500		500		
Etowah	240,000	200,000	32,000	8,000				
Fayette	91,290	80,400	6,000	3,000		4,890		
Franklin	47,500	22,500	17,000	3,000		5,000		
Geneva	98,000	50,000	35,000	3,000		10,000		
Greene	46,500	34,500	8,000	2,500		1,500		
Hale	99,000	77,500	16,000	4,000		1,500		
Henry	62,000	35,000	15,000	2,000		10,000		
Houston	114,500	75,000	25,000	2,500		12,000		
Jackson	107,708	64,208	22,000	6,500		15,000		
Jefferson	1,708,000	762,000	255,000	686,000		5,000		
Lamar	62,475	47,350	15,000			125		
Lauderdale	111,900	77,200	22,000	6,900		5,800		
Lawrence	55,100	17,500	17,600	5,000		15,000		
Lee	163,000	75,000	70,000	10,000		8,000		
Limestone	59,000	26,500	20,000	10,000		2,500		
Lowndes	59,000	40,000	15,000			4,000		
Macon	57,000	50,000	6,000			1,000		
Madison	207,000	135,000	51,000	11,000		10,000		
Marengo	92,400	46,000	33,600	2,000		10,800		
Marion	61,700	36,000	20,000	5,000		700		
Marshall	50,500	32,500	15,000	3,000				
Mobile	277,242	[1] 255,000	(1)	22,242				
Monroe	71,500	50,000	16,500			5,000		
Montgomery	300,000	150,000	75,000	10,000		65,000		
Morgan	63,000	42,000	12,000	5,000		4,000		
Perry	57,500	43,500	6,500	2,500		5,000		
Pickens	89,000	60,500	20,500	3,000		5,000		
Pike	77,000	34,000	18,000	8,000		17,000		
Randolph	50,000	35,000	10,000	5,000				
Russell	62,000	43,000	8,000	1,000		10,000		
St. Clair	36,500	22,500	9,000	5,000				
Shelby	153,500	120,000	14,000	2,500		17,000		
Sumter	60,500	38,000	16,000	2,500		4,000		
Talladega	143,000	100,000	12,000	16,000		15,000		
Tallapoosa	53,500	25,000	17,000	1,500		10,000		
Tuscaloosa	284,500	155,000	105,000	20,000		4,500		
Walker	237,000	190,000	18,000	20,500		8,500		
Washington	40,000	[1] 40,000	(1)					
Wilcox	53,250	42,500	6,250			4,500		
Winston	23,100	17,100	5,800			200		

[1] Value of jail included with that of courthouse.

TABLE 11.—VALUE AT CLOSE OF FISCAL YEAR OF PUBLIC PROPERTIES AND ASSETS OF FUNDS, OTHER THAN SINKING FUNDS, OF COUNTIES: 1913—Continued.

[For a text discussion of this table, see page 76.]

COUNTY.	Total.	LANDS, BUILDINGS, AND EQUIPMENT OF GENERAL DEPARTMENTS.					Lands, buildings, and equipment of public service enterprises.	Assets of investment and public trust funds.
		Courthouses.	Jails.	Charities, hospitals, and corrections.	Schools and libraries.	All other.		
ARIZONA.								
Total	$1,676,293	$1,188,404	$191,034	$210,525		$62,650	$2,000	$21,680
Apache	15,750	10,000	5,050			700		
Cochise	203,900	108,500	31,900	45,500		18,000		
Coconino	81,753	40,253	15,000	22,500		5,000	2,000	
Gila	217,939	125,080	58,634	26,525		7,700		
Graham	37,180	[1] 9,500	(1)	6,000				21,680
Greenlee	65,141	56,541	5,100			3,500		
Maricopa	475,800	408,000	17,300	37,500		13,000		
Mohave	38,800	9,800	12,000	15,000		2,000		
Navajo	29,360	27,860	800			700		
Pima	81,520	73,020	6,000			2,500		
Pinal	61,250	40,500	3,750	12,500		4,500		
Santa Cruz	43,150	[1] 42,150	(1)			1,000		
Yavapai	219,200	161,200	25,000	30,000		3,000		
Yuma	102,550	76,000	10,500	15,000		1,050		
ARKANSAS.								
Total	$5,860,235	$4,095,550	$796,310	$596,050		$372,325		
Arkansas	73,000	55,000	16,000			2,000		
Ashley	111,000	65,000	41,000			5,000		
Baxter	14,600	10,000	3,100			1,500		
Benton	72,100	30,750	18,350	8,000		15,000		
Boone	58,200	50,000	1,000			7,200		
Bradley	83,000	60,000	21,000			2,000		
Calhoun	47,000	37,000	8,000			2,000		
Carroll	120,300	102,000	10,100	4,000		4,200		
Chicot	91,500	50,000	22,500	11,000		8,000		
Clark	71,100	55,100	10,000	2,000		4,000		
Clay	83,500	45,000	22,500	13,000		3,000		
Cleburne	24,500	1,500	11,000	2,000		10,000		
Cleveland	57,000	53,000	2,000			2,000		
Columbia	76,500	70,000	6,000			500		
Conway	40,500	30,000	5,500			5,000		
Craighead	42,000	17,000	11,000	4,000		10,000		
Crawford	51,000	25,000	6,000	15,000		5,000		
Crittenden	(2)							
Cross	72,900	67,000	(2)	1,400		4,500		
Dallas	94,500	69,000	25,000			500		
Desha	58,500	48,000	7,500			3,000		
Drew	96,100	73,000	18,100	2,000		3,000		
Faulkner	55,700	39,000	8,200	5,000		3,500		
Franklin	73,500	65,000	2,500			6,000		
Fulton	18,110	13,500	1,610			3,000		
Garland	207,500	[1] 202,500	(1)			5,000		
Grant	39,100	32,500	2,600			4,000		
Greene	40,550	25,000	10,050	1,500		4,000		
Hempstead	69,200	51,200	8,000			10,000		
Hot Spring	52,500	32,000	13,000	3,500		4,000		
Howard	19,300	11,000	5,000	300		3,000		
Independence	65,650	54,000	5,150	2,500		4,000		
Izard	8,000	2,500	2,500			3,000		
Jackson	103,100	61,000	30,100	10,000		2,000		
Jefferson	140,500	95,000	30,000	7,500		8,000		
Johnson	39,100	25,000	7,000	3,500		3,600		
Lafayette	55,000	42,000	10,000			3,000		
Lawrence	59,000	41,500	12,500			5,000		
Lee	64,500	46,000	7,000	6,500		5,000		
Lincoln	53,500	41,500	11,000			1,000		
Little River	50,000	26,000	17,000	3,500		3,500		
Logan	108,100	85,000	15,100	2,000		6,000		
Lonoke	31,100	16,000	5,100	5,000		5,000		
Madison	29,200	14,500	1,600	10,000		3,100		
Marion	35,700	26,500	6,700	2,500				
Miller	109,500	80,000	20,000	1,500		8,000		
Mississippi	133,250	116,500	6,300	2,500		7,950		
Monroe	131,000	110,000	20,000			1,000		
Montgomery	16,500	11,000	500			5,000		
Nevada	90,200	70,500	10,000	3,500		6,200		
Newton	17,150	10,500	6,000			650		
Ouachita	98,000	72,500	21,000			4,500		
Perry	18,600	12,500	2,100			4,000		
Phillips	34,000	20,000	11,000			3,000		
Pike	16,500	8,000	2,000			6,500		

[1] Value of jail included with that of courthouse.

[2] Not reported.

TABLE 11.—VALUE AT CLOSE OF FISCAL YEAR OF PUBLIC PROPERTIES AND ASSETS OF FUNDS, OTHER THAN SINKING FUNDS, OF COUNTIES: 1913—Continued.

[For a text discussion of this table, see page 76.]

COUNTY.	Total.	LANDS, BUILDINGS, AND EQUIPMENT OF GENERAL DEPARTMENTS.					Lands, buildings, and equipment of public service enterprises.	Assets of investment and public trust funds.
		Courthouses.	Jails.	Charities, hospitals, and corrections.	Schools and libraries.	All other.		
ARKANSAS—Continued.								
Poinsett	$19,000	$12,000	$2,700	$2,000		$2,300		
Polk	40,000	30,000	10,000					
Pope	49,000	20,500	20,000	4,000		4,500		
Prairie	68,000	57,000	5,000	1,000		5,000		
Pulaski	1,172,000	760,000	15,000	362,000		35,000		
Randolph	21,700	9,000	5,100	3,600		4,000		
St. Francis	80,000	55,000	15,000			10,000		
Saline	71,000	50,000	21,000					
Scott	25,000	12,000	5,000	2,000		6,000		
Searcy	30,600	21,000	6,100			3,500		
Sebastian	298,500	172,500	37,100	70,000		18,900		
Sevier	26,250	17,000	2,000	1,250		6,000		
Sharp	11,500	9,000	500			2,000		
Stone	7,125	5,500	1,200			425		
Union	77,000	47,500	25,000			4,500		
Van Buren	50		50					
Washington	147,200	110,000	12,200	10,000		15,000		
White	130,500	107,500	12,000	5,000		6,000		
Woodruff	17,000		15,000	2,000				
Yell	47,400	27,000	10,100			10,300		
CALIFORNIA.								
Total	$72,555,377	$14,081,981	$2,570,962	$4,317,692	$49,913,717	$1,404,025		$267,000
Alameda	8,238,400	1,010,000	402,000	305,000	6,521,400			
Alpine	7,919	4,000	500		3,419			
Amador	242,490	[1] 80,000	(1)	25,000	137,490			
Butte	595,000	68,000	22,000	45,000	460,000			
Calaveras	120,805	[1] 30,000	(1)	18,500	72,305			
Colusa	307,000	60,000	20,000	20,000	202,000	5,000		
Contra Costa	1,482,265	205,000	180,000	48,000	1,039,265	10,000		
Del Norte	59,918	[1] 12,000	(1)	6,000	41,918			
Eldorado	299,373	[1] 170,000	(1)	25,000	99,373	5,000		
Fresno	2,936,314	[1] 1,000,000	(1)	275,000	1,584,314	70,000		7,000
Glenn	316,000	106,000	27,000	17,000	158,000	8,000		
Humboldt	805,900	220,000	111,000	53,900	421,000			
Imperial	527,278	17,000	10,900		496,378	3,000		
Inyo	100,120	10,300	15,800	5,000	69,020			
Kern	1,513,453	500,000	27,500	100,000	800,953	85,000		
Kings	465,520	75,000	15,500	50,000	321,020	4,000		
Lake	109,980	[1] 49,200	(1)		60,780			
Lassen	137,920	15,500	35,000	5,000	82,420		(2)	
Los Angeles	22,864,951	2,673,696	347,106	1,542,322	17,502,640	539,187		260,000
Madera	416,230	150,000	35,000	22,000	203,730	5,500		
Marin	603,535	[1] 200,000	(1)	15,000	385,535	3,000		
Mariposa	67,655	16,000	9,500	16,000	25,355	800		
Mendocino	400,500	54,000	11,500	20,000	315,000			
Merced	654,014	125,000	54,000	35,000	437,014	3,000		
Modoc	167,398	[1] 10,950	(1)	3,500	152,948			
Mono	74,625	43,500	5,500	10,000	15,625			
Monterey	355,000	129,000	16,000	40,000	170,000			
Napa	456,000	115,000	11,000	28,000	294,000	8,000		
Nevada	370,000	[1] 105,000	(1)	35,000	225,000	5,000		
Orange	1,751,865	201,000	38,790	24,250	1,396,825	91,000		
Placer	438,000	[1] 160,000	(1)	25,000	246,000	7,000		
Plumas	116,831	[1] 24,000	(1)	20,000	72,831			
Riverside	1,600,335	293,186	62,566	57,091	1,177,492	10,000		
Sacramento	3,033,000	860,834	230,000	130,000	1,812,166			
San Benito	259,300	83,000	10,500	16,000	148,800	1,000		
San Bernardino	2,152,604	332,500	86,000	59,350	1,649,754	25,000		
San Diego	2,675,705	490,000	138,000	350,000	1,622,705	75,000		
San Francisco [3]								
San Joaquin	1,789,567	350,000	130,000	131,000	1,124,440	54,127		
San Luis Obispo	630,000	150,000	6,000	50,000	332,000	92,000		
San Mateo	1,278,450	300,000	17,000	50,000	911,450			
Santa Barbara	931,477	[1] 185,000	(1)	55,000	669,477	22,000		
Santa Clara	1,794,000	660,000	106,000	191,000	687,000	150,000		
Santa Cruz	712,400	137,000	31,000	30,000	514,400			
Shasta	545,000	165,000	22,000	25,000	325,000	8,000		
Sierra	51,967	[1] 8,000	(1)	3,000	40,967			
Siskiyou	380,000	103,000	23,000	45,000	204,000	5,000		
Solano	788,630	250,000	125,000	25,000	388,630			
Sonoma	1,717,220	810,000	16,000	53,000	828,220	10,000		
Stanislaus	1,003,780	107,000	65,300	20,000	811,030	450		
Sutter	233,569	105,000	15,000	22,000	88,569	3,000		
Tehama	399,500	105,000	2,500	17,000	270,000	5,000		
Trinity	59,987	[1] 15,000	(1)	10,000	32,987	2,000		
Tulare	1,484,977	242,815	35,000	17,279	1,123,422	66,461		

[1] Value of jail included with that of courthouse. [2] Not reported. [3] Tabulated as municipal; coextensive with the city of San Francisco.

TABLE 11.—VALUE AT CLOSE OF FISCAL YEAR OF PUBLIC PROPERTIES AND ASSETS OF FUNDS, OTHER THAN SINKING FUNDS, OF COUNTIES: 1913—Continued.

[For a text discussion of this table, see page 76.]

COUNTY.	Total.	LANDS, BUILDINGS, AND EQUIPMENT OF GENERAL DEPARTMENTS.					Lands, buildings, and equipment of public service enterprises.	Assets of investment and public trust funds.
		Courthouses.	Jails.	Charities, hospitals, and corrections.	Schools and libraries.	All other.		
CALIFORNIA—Continued.								
Tuolumne	$346,945	$115,500	$15,000	$18,500	$190,445	$7,500		
Ventura	975,205	410,000	27,000	40,000	436,205	12,000		
Yolo	398,000	[1] 74,000	(1)	28,000	293,000	3,000		
Yuba	311,500	91,000	12,500	40,000	168,000			
COLORADO.								
Total	$4,466,036	$3,528,935	$370,560	$349,346		$215,017	$2,000	$178
Adams	59,500	55,000	(2)			4,500		
Arapahoe	53,500	[1] 48,500	(1)			5,000		
Archuleta	12,700	10,150	1,800			750		
Baca	4,660	3,000	1,560			100		
Bent	70,000	43,000	13,800	8,200		5,000		
Boulder	117,550	81,750	8,500	17,500		9,800		
Chaffee	76,700	[1] 60,300	(1)	13,900		2,500		
Cheyenne	45,500	40,000	2,500			3,000		
Clear Creek	6,700	3,500	1,500	1,200		500		
Conejos	38,950	37,700	500			750		
Costilla	11,250	10,200	700			350		
Crowley	5,000	3,500	(2)			1,500		
Custer	10,400	7,000	500	2,500		400		
Delta	47,322	29,732	4,200	10,000		3,390		
Denver [3]								
Dolores	22,055	[1] 21,455	(1)			600		
Douglas	47,500	[1] 45,000	(1)			2,500		
Eagle	9,800	3,000	300	5,000		1,500		
El Paso	570,300	487,560	20,000	36,800		26,000		
Elbert	35,500	[1] 33,000	(1)			2,500		
Fremont	170,000	70,000	35,000	60,000		5,000		
Garfield	39,000	[1] 27,500	(1)	4,000		7,500		
Gilpin	47,600	[1] 46,000	(1)	1,200		400		
Grand	14,000	7,000	(2)			7,000		
Gunnison	41,000	28,000	7,000	6,000				
Hinsdale	9,500	5,500	3,000			1,000		
Huerfano	137,000	106,000	25,000	1,000		5,000		
Jackson	34,830	34,165	(2)			665		
Jefferson	76,000	65,000	(2)	6,000		5,000		
Kiowa	25,600	24,200	900			500		
Kit Carson	33,300	27,500	4,000	300		1,500		
La Plata	61,750	38,000	1,500	15,250		7,000		
Lake	22,000	[1] 15,000	(1)	5,000		2,000		
Larimer	110,100	80,000	2,000	12,500		15,600		
Las Animas	172,500	145,000	25,500			2,000		
Lincoln	27,500	22,500	4,000			1,000		
Logan	142,700	130,000	3,700	6,500		2,500		
Mesa	49,770	17,620	13,500	13,650		5,000		
Mineral	12,950	8,250	3,500			1,200		
Moffat	4,500	2,000	(2)			2,500		
Montezuma	7,650	2,150	1,000	4,000		500		
Montrose	41,456	29,076	(2)	6,921		5,281		178
Morgan	176,950	129,600	43,600			3,750		
Otero	64,600	41,000	14,000	7,100		2,500		
Ouray	41,650	31,000	3,500	6,500		650		
Park	12,500	7,000	1,000	3,000		1,500		
Phillips	11,100	8,600	(2)			2,500		
Pitkin	60,222	[1] 59,817	(1)			405		
Prowers	28,500	14,000	12,000			2,500		
Pueblo	797,960	695,860	62,000	32,725		7,375		
Rio Blanco	12,000	9,500	1,500			1,000		
Rio Grande	25,500	22,500	2,500			500		
Routt	4,000	1,500	(2)			2,500		
Saguache	57,500	50,000	2,500			5,000		
San Juan	146,500	134,500	10,500			1,500		
San Miguel	37,435	33,250	2,000			2,185		
Sedgwick	17,000	[1] 15,000	(1)			2,000		
Summit	67,500	[1] 52,500	(1)	5,000		10,000		
Teller	94,500	62,000	13,000	18,000		1,500		
Washington	49,400	38,500	4,500	2,400		4,000		
Weld	219,566	155,000	12,500	37,200		14,866		
Yuma	16,000	[1] 14,000	(1)				2,000	

[1] Value of jail included with that of courthouse. [2] Not reported. [3] Tabulated as municipal; coextensive with the city of Denver.

TABLE 11.—VALUE AT CLOSE OF FISCAL YEAR OF PUBLIC PROPERTIES AND ASSETS OF FUNDS, OTHER THAN SINKING FUNDS, OF COUNTIES: 1913—Continued.

[For a text discussion of this table, see page 76.]

COUNTY.	Total.	LANDS, BUILDINGS, AND EQUIPMENT OF GENERAL DEPARTMENTS.					Lands, buildings, and equipment of public service enterprises.	Assets of investment and public trust funds.
		Courthouses.	Jails.	Charities, hospitals, and corrections.	Schools and libraries.	All other.		
CONNECTICUT.								
Total	$2,533,489	$1,163,905	$1,017,584	$336,000				$16,000
Fairfield	741,000	300,000	350,000	75,000				16,000
Hartford	890,000	375,000	405,000	110,000				
Litchfield	82,000	32,000	15,000	35,000				
Middlesex	104,500	67,000	17,500	20,000				
New Haven	317,744	220,000	27,744	70,000				
New London	271,000	160,000	95,000	16,000				
Tolland	22,730	7,230	5,500	10,000				
Windham	104,515	2,675	101,840					
DELAWARE.								
Total	$894,000	$287,000	$61,500	$514,500		$31,000		
Kent	154,000	61,000	41,500	39,500		12,000		
New Castle	660,000	200,000		450,000		10,000		
Sussex	80,000	26,000	20,000	25,000		9,000		
FLORIDA.								
Total	$9,445,262	$3,436,553	$1,130,030	$210,000	$4,158,789	$452,742	$55,600	$1,548
Alachua	558,488	250,000	40,000		262,628	5,860		
Baker	49,583	23,099	11,509		12,339	2,636		
Bradford	57,825	12,500	11,500		32,625	1,200		
Brevard	53,052	2,700	3,783	6,000	31,800	8,769		
Calhoun	58,788	32,500	10,000		16,288			
Citrus	138,830	62,000	15,000		56,830	5,000		
Clay	66,717	22,500	8,000		36,217			
Columbia	120,950	46,000	10,600		62,350	2,000		
Dade	528,291	133,211	8,856	10,000	314,766	61,458		
De Soto	267,077	150,000	10,000		89,627	17,450		
Duval	1,187,955	400,000	133,000	60,000	491,323	103,632		
Escambia	788,706	241,500	287,300	25,000	233,906	1,000		
Franklin	39,800	15,500	3,000		20,500	800		
Gadsden	148,150	75,000	17,000		49,150	7,000		
Hamilton	81,750	35,300	15,000		30,450	1,000		
Hernando	98,184	52,084	7,500		38,600			
Hillsborough	760,070	265,000	55,000	56,000	383,070	1,000		
Holmes	46,776	11,018	10,032		25,726			
Jackson	150,000	70,000	10,000		65,000	5,000		
Jefferson	81,000	55,000	11,000		15,000			
Lafayette	181,200	123,000	6,000	2,200	50,000			
Lake	67,000	20,000	8,000		35,000	4,000		
Lee	142,100	38,000	25,000	5,000	68,500	5,600		
Leon	163,107	35,000	7,000		107,998	13,109		
Levy	59,500	27,000	6,000		26,500			
Liberty	36,023	12,000	8,500		10,243	5,280		
Madison	128,107	20,000	15,000	5,500	67,510	20,097		
Manatee	395,826	178,300	8,000		208,026	1,500		
Marion	281,532	100,000	65,000	2,000	89,032	25,500		
Monroe	183,500	35,000	50,000	3,500	95,000			
Nassau	72,769	25,000	15,000		31,569	1,200		
Orange	224,125	100,000	15,000	10,000	91,125	8,000		
Osceola	124,500	[1] 60,000	([1])	16,000	45,000	3,500		
Palm Beach	237,300	45,000	28,800		129,400	34,100		
Pasco	106,790	47,123	13,867		45,800			
Pinellas	26,000	8,000	3,000			15,000		
Polk	311,640	110,000	25,000		148,514	28,126		
Putnam	195,113	60,000	15,000		60,565	3,000	55,000	1,548
St. Johns	202,000	55,000	20,000		95,000	32,000		
St. Lucie	81,353	38,259	8,969		32,025	1,500	600	
Santa Rosa	100,635	26,500	15,000	3,000	53,135	3,000		
Sumter	122,773	54,959	16,314	500	50,000	1,000		
Suwannee	162,905	102,500	10,000	1,000	47,405	2,000		
Taylor	140,000	75,000	20,000		45,000			
Volusia	273,000	57,500	33,500	2,000	165,000	15,000		
Wakulla	22,670	5,500	1,000		14,670	1,500		
Walton	75,097	9,000	10,000	1,050	50,122	4,925		
Washington	46,705	14,000	3,000	1,250	28,455			

[1] Value of jail included with that of courthouse.

TABLE 11.—VALUE AT CLOSE OF FISCAL YEAR OF PUBLIC PROPERTIES AND ASSETS OF FUNDS, OTHER THAN SINKING FUNDS, OF COUNTIES: 1913—Continued.

[For a text discussion of this table, see page 77.]

COUNTY.	Total.	LANDS, BUILDINGS, AND EQUIPMENT OF GENERAL DEPARTMENTS.					Lands, buildings, and equipment of public service enterprises.	Assets of investment and public trust funds.
		Courthouses.	Jails.	Charities, hospitals, and corrections.	Schools and libraries.	All other.		
GEORGIA.								
Total	$17,198,221	$7,340,994	$1,966,446	$950,007	$5,148,680	$1,792,403	.....	.....
Appling	123,445	60,000	5,000	5,000	49,420	4,025	.....	.....
Baker	47,800	25,000	4,000	3,000	3,300	12,500	.....	.....
Baldwin	96,187	35,500	10,000	.....	40,687	10,000	.....	.....
Banks	56,000	10,000	2,000	2,000	30,000	12,000	.....	.....
Bartow	128,500	60,000	3,000	12,000	46,000	7,500	.....	.....
Ben Hill	82,500	62,000	13,500	.....	.....	7,000	.....	.....
Berrien	153,500	37,000	11,500	.....	105,000	10,000	.....	.....
Bibb	619,537	80,000	75,000	40,000	359,890	64,647	.....	.....
Brooks	80,000	35,000	10,000	7,000	.....	28,000	.....	.....
Bryan	45,600	5,200	4,600	.....	28,300	7,500	.....	.....
Bulloch	171,300	78,000	6,000	.....	78,800	8,500	.....	.....
Burke	95,431	50,000	25,000	10,000	431	10,000	.....	.....
Butts	89,730	40,000	3,000	8,000	18,730	20,000	.....	.....
Calhoun	59,500	25,000	10,000	7,500	(1)	17,000	.....	.....
Camden	5,600	4,500	100	.....	.....	1,000	.....	.....
Campbell	39,500	15,000	2,000	10,000	.....	12,500	.....	.....
Carroll	261,100	65,000	15,000	15,000	144,100	22,000	.....	.....
Catoosa	35,500	15,000	4,000	.....	16,000	500	.....	.....
Charlton	17,000	10,000	5,000	.....	.....	2,000	.....	.....
Chatham	842,150	200,000	75,000	85,000	482,150	.....	.....	.....
Chattahoochee	15,650	6,000	2,000	.....	7,650	.....	.....	.....
Chattooga	135,500	75,000	10,000	5,000	45,000	500	.....	.....
Cherokee	96,825	22,000	5,000	10,000	51,200	8,625	.....	.....
Clarke	365,515	270,000	20,000	21,400	41,950	12,165	.....	.....
Clay	67,500	13,000	7,500	.....	37,000	10,000	.....	.....
Clayton	66,000	40,000	5,000	8,000	10,000	3,000	.....	.....
Clinch	25,000	15,000	7,000	1,500	.....	1,500	.....	.....
Cobb	152,500	40,000	10,000	9,500	46,000	47,000	.....	.....
Coffee	290,850	80,000	5,000	.....	199,350	6,500	.....	.....
Colquitt	173,284	137,000	.....	.....	8,900	27,384	.....	.....
Columbia	34,550	14,000	1,000	.....	14,550	5,000	.....	.....
Coweta	193,000	103,000	35,000	25,000	.....	30,000	.....	.....
Crawford	35,500	6,000	1,500	.....	18,000	10,000	.....	.....
Crisp	105,000	65,000	20,000	.....	.....	20,000	.....	.....
Dade	23,300	5,000	2,000	.....	16,000	300	.....	.....
Dawson	18,250	8,000	1,000	1,000	8,000	250	.....	.....
Decatur	125,000	60,000	10,000	35,000	(1)	20,000	.....	.....
Dekalb	150,569	89,079	20,281	5,862	.....	35,347	.....	.....
Dodge	208,220	135,000	12,000	.....	54,220	7,000	.....	.....
Dooly	92,720	30,000	10,000	9,000	35,220	8,500	.....	.....
Dougherty	199,000	80,000	36,000	.....	73,000	10,000	.....	.....
Douglas	65,000	50,000	5,000	5,000	.....	5,000	.....	.....
Early	126,300	78,600	10,000	2,500	18,200	17,000	.....	.....
Echols	7,000	3,500	3,000	.....	.....	500	.....	.....
Effingham	68,275	30,800	6,000	.....	31,475	.....	.....	.....
Elbert	160,268	43,500	7,000	9,000	89,000	11,768	.....	.....
Emanuel	73,000	47,000	15,000	.....	.....	11,000	.....	.....
Fannin	26,250	20,000	6,000	.....	(1)	250	.....	.....
Fayette	39,000	10,000	5,000	8,000	11,000	5,000	.....	.....
Floyd	228,000	100,000	15,000	5,000	67,000	41,000	.....	.....
Forsyth	47,500	30,000	2,000	.....	15,000	500	.....	.....
Franklin	159,575	66,500	10,000	3,000	73,000	7,075	.....	.....
Fulton	1,102,215	505,215	240,000	245,323	.....	111,677	.....	.....
Gilmer	16,100	10,000	6,000	.....	(1)	100	.....	.....
Glascock	9,300	4,000	200	.....	5,100	.....	.....	.....
Glynn	196,000	147,500	30,000	12,500	.....	6,000	.....	.....
Gordon	79,100	25,000	18,000	3,500	30,100	2,500	.....	.....
Grady	82,500	50,000	15,000	2,500	(1)	15,000	.....	.....
Greene	118,775	53,000	10,000	.....	45,775	10,000	.....	.....
Gwinnett	123,000	35,000	3,000	10,000	60,000	15,000	.....	.....
Habersham	105,000	30,000	10,000	5,000	50,000	10,000	.....	.....
Hall	112,000	40,000	5,000	10,000	45,000	12,000	.....	.....
Hancock	78,462	31,500	7,500	.....	28,500	10,962	.....	.....
Haralson	47,500	40,000	2,000	3,000	.....	2,500	.....	.....
Harris	44,600	38,000	5,000	.....	(1)	1,600	.....	.....
Hart	162,282	75,000	15,000	10,000	53,800	8,482	.....	.....
Heard	86,250	21,000	8,500	2,000	54,750	.....	.....	.....
Henry	60,000	35,000	5,000	10,000	.....	10,000	.....	.....
Houston	53,500	25,000	5,000	3,500	.....	20,000	.....	.....
Irwin	97,700	56,000	12,000	.....	22,700	7,000	.....	.....
Jackson	70,000	50,000	10,000	10,000	.....	.....	.....	.....
Jasper	94,100	55,000	2,500	2,000	24,600	10,000	.....	.....
Jeff Davis	33,000	31,000	.....	.....	.....	2,000	.....	.....
Jefferson	141,035	50,000	10,500	5,000	61,535	14,000	.....	.....
Jenkins	105,500	60,000	17,250	.....	28,250	.....	.....	.....

[1] Not reported.

TABLE 11.—VALUE AT CLOSE OF FISCAL YEAR OF PUBLIC PROPERTIES AND ASSETS OF FUNDS, OTHER THAN SINKING FUNDS, OF COUNTIES: 1913—Continued.

[For a text discussion of this table, see page 77.]

COUNTY.	Total.	LANDS, BUILDINGS, AND EQUIPMENT OF GENERAL DEPARTMENTS.					Lands, buildings, and equipment of public service enterprises.	Assets of investment and public trust funds.
		Courthouses.	Jails.	Charities, hospitals, and corrections.	Schools and libraries.	All other.		
GEORGIA—Continued.								
Johnson	$72,487	$25,000	$5,000	$4,000	$34,000	$4,487		
Jones	57,700	31,700			20,000	6,000		
Laurens	507,000	212,000	30,000	30,000	115,000	120,000		
Lee	33,750	6,500	10,250	7,000	(1)	10,000		
Liberty	36,580	9,000	7,000		20,580			
Lincoln	45,217	12,000	3,100		15,117	15,000		
Lowndes	197,500	100,000	69,000	3,500		25,000		
Lumpkin	32,500	15,000	1,500		15,000	1,000		
McDuffie	52,735	15,000	1,000		31,735	5,000		
McIntosh	29,870	7,000	12,000	600	10,270			
Macon	55,000	25,000	10,000			20,000		
Madison	104,200	45,500	3,000	1,000	49,050	5,650		
Marion	38,500	5,000	10,000		15,500	8,000		
Meriwether	133,750	31,000	5,000	1,000	89,750	10,000		
Miller	84,450	50,000	16,000		12,450	6,000		
Milton	45,000	15,000	2,000	3,000	20,000	5,000		
Mitchell	133,946	3,150	25,000	7,000	65,796	33,000		
Monroe	132,000	45,000	10,000		65,000	12,000		
Montgomery	105,000	75,000	10,000	10,000		10,000		
Morgan	136,930	67,500	22,500	3,630	30,500	12,800		
Murray	23,250	17,000	4,000	2,000		250		
Muscogee	246,105	107,000	76,000	6,655	28,950	27,500		
Newton	154,352	62,500	20,700	12,287	42,600	16,265		
Oconee	85,050	36,500	10,050	1,500	33,000	5,000		
Oglethorpe	85,158	50,000	10,665	2,000	16,245	6,248		
Paulding	41,000	30,000	3,000	5,000		3,000		
Pickens	40,900	25,000	15,000	500	(1)	400		
Pierce	42,000	35,000	5,000			2,000		
Pike	66,000	22,000	5,000	5,000	14,000	20,000		
Polk	102,000	60,000	25,000	5,000		12,000		
Pulaski	72,000	40,000	20,000			12,000		
Putnam	163,437	100,000	7,200	3,250	38,920	14,067		
Quitman	23,800	4,300	5,750		6,550	7,200		
Rabun	37,000	26,000	10,000			1,000		
Randolph	134,140	51,000	13,500		39,640	30,000		
Richmond	368,500	231,500	70,000	42,000	(1)	25,000		
Rockdale	15,000		10,000	5,000				
Schley	27,500	11,000	3,000		9,500	4,000		
Screven	74,184	26,000	5,000		43,184			
Spalding	315,000	90,000	20,000	16,000	171,000	18,000		
Stephens	79,000	50,000	10,000	4,000		15,000		
Stewart	70,700	24,000	8,200		30,000	8,500		
Sumter	350,926	97,500	21,000	8,000	187,000	37,426		
Talbot	64,850	38,000	5,000		11,850	10,000		
Taliaferro	78,100	36,500	5,000		32,000	4,600		
Tattnall	70,100	52,500	5,000	5,000		7,600		
Taylor	30,300	6,000	6,500		17,700	100		
Telfair	165,000	55,000	5,000		85,000	20,000		
Terrell	237,500	140,000	11,000		51,500	35,000		
Thomas	139,000	80,000	28,000	3,000	(1)	28,000		
Tift	238,700	54,700	14,000	5,000	155,000	10,000		
Toombs	126,000	45,000	15,000	4,000	50,000	12,000		
Towns	10,000	10,000						
Troup	219,000	60,000	20,000	4,000	120,000	15,000		
Turner	77,780	53,000	12,000			12,780		
Twiggs	43,000	25,000	6,000			12,000		
Union	28,250	12,250	500	1,000	14,500			
Upson	70,000	55,000	5,000			10,000		
Walker	82,000	12,000	15,000	10,000	35,000	10,000		
Walton	170,350	76,500	12,500	9,500	61,350	10,500		
Ware	78,000	26,000	37,000			15,000		
Warren	74,650	31,500	2,500		32,150	8,500		
Washington	225,000	35,000	15,000	4,000	126,000	45,000		
Wayne	45,000	25,000	12,000			8,000		
Webster	25,164	7,500	3,100		7,000	7,564		
White	27,500	8,000	2,000		15,000	2,500		
Whitfield	93,650	50,000	10,000		28,650	5,000		
Wilcox	120,000	65,000	20,000	5,000	23,000	7,000		
Wilkes	207,500	80,000	25,000		88,000	14,500		
Wilkinson	36,265	7,500	3,500	3,000	17,265	5,000		
Worth	108,745	50,000	15,000	5,000	23,745	15,000		

[1] Not reported.

TABLE 11.—VALUE AT CLOSE OF FISCAL YEAR OF PUBLIC PROPERTIES AND ASSETS OF FUNDS, OTHER THAN SINKING FUNDS, OF COUNTIES: 1913—Continued.

[For a text discussion of this table, see page 77.]

COUNTY.	Total.	LANDS, BUILDINGS, AND EQUIPMENT OF GENERAL DEPARTMENTS.					Lands, buildings, and equipment of public service enterprises.	Assets of investment and public trust funds.
		Courthouses.	Jails.	Charities, hospitals, and corrections.	Schools and libraries.	All other.		
IDAHO.								
Total	$1,308,581	$975,013	$81,030	$94,200		$158,038		$300
Ada	145,300	[1] 96,000	(1)	36,000		13,000		300
Adams	9,100	4,000	1,600			33,500		
Bannock	61,100	49,300	5,000			6,800		
Bear Lake	24,500	18,000	1,000			5,500		
Bingham	25,500	22,000	500			3,000		
Blaine	51,600	37,700	6,000	4,900		3,000		
Boise	17,357	13,557	300			3,500		
Bonner	67,500	30,000	25,000	5,000		7,500		
Bonneville	23,750	14,000	4,000			5,750		
Canyon	109,900	96,000	4,000			9,900		
Cassia	10,500	6,500	2,000			2,000		
Clearwater	7,450	4,400	900			2,150		
Custer	8,000	4,500	2,500			1,000		
Elmore	56,000	21,000	5,000			30,000		
Fremont	67,000	62,500	2,000			2,500		
Idaho	33,000	12,500	5,000	7,500		8,000		
Kootenai	27,200	11,500	4,000	4,000		7,700		
Latah	53,900	[1] 25,200	(1)	14,700		14,000		
Lemhi	46,000	[1] 45,500	(1)			500		
Lewis	9,000	6,000	1,000			2,000		
Lincoln	34,600	20,000	1,000	12,100		1,500		
Nez Perce	48,336	[1] 43,336	(1)			5,000		
Oneida	10,500	8,500	1,000			1,000		
Owyhee	19,750	17,500	1,250	500		500		
Shoshone	124,500	119,500	2,000			3,000		
Twin Falls	197,000	174,820	5,180	5,000		12,000		
Washington	20,238	11,200	800	4,500		3,738		
ILLINOIS.								
Total	$37,981,721	$25,733,985	$2,948,721	$8,303,753		$816,899		$178,363
Adams	600,000	[1] 550,000	(1)	50,000				
Alexander	94,600	[1] 79,600	(1)	15,000				
Bond	43,500	30,700	5,500	5,300		2,000		
Boone	68,000	40,000	10,000	18,000				
Brown	66,410	45,000	1,010	20,400				
Bureau	147,500	27,500	15,000	105,000				
Calhoun	34,500	7,500	2,000	25,000				
Carroll	161,300	[1] 115,300	(1)	46,000				
Cass	106,366	55,000	7,000	44,366				
Champaign	910,000	220,000	60,000	130,000		500,000		
Christian	240,000	175,000	20,000	25,000		20,000		
Clark	156,500	125,000	17,500	14,000				
Clay	134,500	105,000	21,000	8,500				
Clinton	81,000	60,000	5,000	16,000				
Coles	298,200	225,000	13,500	54,200		5,500		
Cook	12,709,242	8,450,985	591,513	3,567,967		65,899		32,878
Crawford	288,000	210,000	48,000	30,000				
Cumberland	91,000	50,000	14,000	27,000				
Dekalb	290,000	160,000	52,000	78,000				
Dewitt	116,000	50,000	21,000	33,000		12,000		
Douglas	196,750	157,250	7,500	32,000				
Dupage	300,500	157,000	20,000	120,000		3,500		
Edgar	198,500	131,000	32,500	35,000				
Edwards	132,000	103,000	2,000	7,000		20,000		
Effingham	147,500	105,000	31,000	11,500				
Fayette	158,400	80,000	38,000	32,000		8,400		
Ford	114,500	80,000	7,500	27,000				
Franklin	64,500	33,000	30,000	1,500				
Fulton	144,000	80,000	12,000	52,000				
Gallatin	62,500	52,000	2,500	8,000				
Greene	138,600	85,000	5,000	48,600				
Grundy	242,000	190,000	17,000	35,000				
Hamilton	101,500	93,000	2,000	6,500				
Hancock	275,000	170,000	20,000	85,000				
Hardin	15,500	6,500	4,000	5,000				
Henderson	49,500	23,000	[2] 26,500	(2)				
Henry	293,500	130,000	35,500	128,000				
Iroquois	185,000	75,000	15,000	80,000		15,000		
Jackson	50,000	20,000	20,000	10,000				
Jasper	198,000	160,000	28,000	10,000				
Jefferson	66,000	38,000	16,000	12,000				
Jersey	99,500	67,000	15,000	17,500				
Jo Daviess	135,000	80,000	30,000	25,000				
Johnson	61,000	50,000	6,000	5,000				
Kane	366,250	256,000	50,000	66,250				

[1] Value of jail included with that of courthouse.

[2] Value of county farm included with that of jail.

TABLE 11.—VALUE AT CLOSE OF FISCAL YEAR OF PUBLIC PROPERTIES AND ASSETS OF FUNDS, OTHER THAN SINKING FUNDS, OF COUNTIES: 1913—Continued.

[For a text discussion of this table, see page 76.]

COUNTY.	Total.	LANDS, BUILDINGS, AND EQUIPMENT OF GENERAL DEPARTMENTS.					Lands, buildings, and equipment of public service enterprises.	Assets of investment and public trust funds.
		Courthouses.	Jails.	Charities, hospitals, and corrections.	Schools and libraries.	All other.		
ILLINOIS—Continued.								
Kankakee	$425,500	$333,000	$47,500	$45,000				
Kendall	46,000	35,000	5,000	5,000		$1,000		
Knox	385,570	250,000	26,000	109,570				
La Salle	300,000	145,000	39,500	115,000		500		
Lake	165,000	75,000	40,000	50,000				
Lawrence	160,000	110,000	25,000	25,000				
Lee	189,500	142,000	11,000	36,500				
Livingston	187,300	130,000	10,500	46,500		300		
Logan	355,000	250,000	25,000	65,000		15,000		
McDonough	229,973	144,650	25,823	59,500				
McHenry	145,000	75,000	25,000	45,000				
McLean	950,000	750,000	75,000	100,000		25,000		
Macon	277,500	125,000	40,000	97,500		15,000		
Macoupin	1,025,000	910,000	10,000	105,000				
Madison	192,500	70,000	42,500	80,000				
Marion	170,500	137,500	25,000	8,000				
Marshall	83,500	40,000	25,000	18,500				
Mason	96,000	55,000	7,000	34,000				
Massac	47,000	28,000	6,500	12,500				
Menard	180,500	66,500	10,000	71,000		33,000		
Mercer	215,500	82,000	32,900	100,600				
Monroe	79,000	41,000	30,000	8,000				
Montgomery	215,500	120,500	40,000	35,000		20,000		
Morgan	272,000	160,000	50,000	62,000				
Moultrie	265,000	200,000	5,000	50,000		10,000		
Ogle	409,000	315,000	21,000	73,000				
Peoria	3,332,491	3,168,500	51,000	112,991				
Perry	52,500	30,000	10,500	12,000				
Piatt	218,730	100,000	25,000	84,130		9,600		
Pike	354,000	145,000	40,000	37,000				$132,000
Pope	55,000	41,000	14,000					
Pulaski	69,500	47,500	19,000	3,000				
Putnam	17,700	12,000	3,500	2,200				
Randolph	20,100	5,500	3,000	11,600				
Richland	135,000	80,000	43,000	12,000				
Rock Island	600,000	475,000	26,000	99,000				
St. Clair	589,275	300,000	75,000	212,000		700		1,575
Saline	240,675	180,000	42,000	18,675				
Sangamon	476,000	350,000	25,000	101,000				
Schuyler	101,214	53,500	13,275	34,439				
Scott	62,000	44,000	2,000	16,000				
Shelby	233,500	160,000	15,000	45,000		13,500		
Stark	108,000	37,500	15,500	55,000				
Stephenson	445,000	265,000	75,000	105,000				
Tazewell	139,676	40,000	20,000	79,676				
Union	25,100	17,600	1,800	5,700				
Vermilion	634,700	500,000	26,500	108,200				
Wabash	58,900	27,000	6,500	25,400				
Warren	319,500	190,000	20,500	109,000				
Washington	55,000	41,000	2,000	12,000				
Wayne	154,000	110,000	30,500	13,500				
White	180,000	68,800	5,200	100,000		6,000		
Whiteside	124,500	75,000	15,500	34,000				
Will	850,000	650,000	150,000	50,000				
Williamson	75,600	27,600	40,000	5,000		3,000		
Winnebago	498,910	400,000	30,000	45,000		12,000		11,910
Woodford	256,039	105,000	25,500	125,539				
INDIANA.								
Total	$26,178,512	$18,790,432	$2,410,644	$3,876,398		$506,060		$594,978
Adams	198,423	95,000	27,100	66,000		5,300		5,023
Allen	2,741,293	2,325,000	112,000	184,500		101,800		17,993
Bartholomew	291,065	148,000	60,500	76,000				6,565
Benton	120,454	62,000	5,000	50,000				3,454
Blackford	167,096	133,800	5,300	24,000				3,996
Boone	442,245	335,000	15,000	85,000				7,245
Brown	18,845	7,000	600	9,000				2,245
Carroll	101,185	30,000	10,000	56,000				5,185
Cass	101,131	42,000	50,000	(1)				9,131
Clark	113,497	51,000	5,000	50,000				7,497
Clay	106,392	17,500	30,500	42,000		8,000		8,392
Clinton	546,900	435,000	14,300	63,600		34,000		
Crawford	3,096	(1)	(1)	(1)				3,096
Daviess	178,417	100,500	31,000	39,750		400		6,767
Dearborn	140,831	100,000	10,000	25,000				5,831

[1] Not reported.

TABLE 11.—VALUE AT CLOSE OF FISCAL YEAR OF PUBLIC PROPERTIES AND ASSETS OF FUNDS, OTHER THAN SINKING FUNDS, OF COUNTIES: 1913—Continued.

[For a text discussion of this table, see page 76.]

COUNTY.	Total.	LANDS, BUILDINGS, AND EQUIPMENT OF GENERAL DEPARTMENTS.					Lands, buildings, and equipment of public service enterprises.	Assets of investment and public trust funds.
		Courthouses.	Jails.	Charities, hospitals, and corrections.	Schools and libraries.	All other.		
INDIANA—Continued.								
Decatur	$190,413	$150,000	$10,000	$25,000				$5,413
Dekalb	316,320	[1] 250,000	(1)	60,000				6,320
Delaware	366,004	300,000	5,000	40,000		$10,000		11,004
Dubois	166,188	94,000	25,200	42,700				4,288
Elkhart	301,377	220,000	30,000	40,000				11,377
Fayette	114,339	75,000	10,600	25,000				3,739
Floyd	7,316	(2)	(2)	(2)				7,316
Fountain	5,754	(2)	(2)	(2)				5,754
Franklin	87,999	65,000	7,500	11,000				4,499
Fulton	264,567	200,000	20,000	40,000				4,567
Gibson	169,924	136,000	5,000	21,800				7,124
Grant	215,708		126,000	44,773		27,500		17,435
Greene	300,701	233,000	35,000	26,250				6,451
Hamilton	106,607	62,500	2,000	35,000				7,107
Hancock	129,816		20,000	105,000				4,816
Harrison	56,529	24,300	22,000	5,000				5,229
Hendricks	390,708	325,000	30,000	30,000				5,708
Henry	217,626	160,000	5,100	43,750		2,000		6,776
Howard	373,341	260,000	60,000	37,000		9,000		7,341
Huntington	467,059	400,000	25,500	34,500				7,059
Jackson	211,213	150,000	25,000	30,000				6,213
Jasper	239,867	180,000	10,000	46,500				3,367
Jay	103,623	23,400	22,150	50,000		1,000		7,073
Jefferson	104,596	80,000	10,000	8,500				6,096
Jennings	28,430	[1] 11,000	(1)	13,500				3,930
Johnson	255,196	180,000	33,000	29,700		7,250		5,246
Knox	264,276	150,000	45,000	60,000		2,000		7,276
Kosciusko	332,561	250,000	25,000	50,000				7,561
Lagrange	183,328	100,500	23,700	50,450		4,500		4,178
Lake	773,019	405,000	74,000	237,000		53,000		4,019
Laporte	816,354	620,000	100,100	78,000		9,000		9,254
Lawrence	126,736	75,500	33,000	5,000		8,000		5,236
Madison	14,604	(2)	(2)	(2)				14,604
Marion	3,190,417	2,720,000	251,000	174,500				44,917
Marshall	192,424	117,000	13,100	56,000				6,324
Martin	17,212		3,200	10,000		1,000		3,012
Miami	399,717	340,000	28,500	23,000		1,250		6,967
Monroe	55,249	5,500	15,000	30,000				4,749
Montgomery	454,249	250,000	80,000	110,000		10,000		4,249
Morgan	94,139	42,000	20,000	27,250				4,889
Newton	122,556	45,000		75,000				2,556
Noble	366,360	245,500	49,200	65,000				6,660
Ohio	18,665	4,500	4,500	7,000		1,410		1,255
Orange	55,635	19,000	7,000	26,000				3,635
Owen	172,529	125,000	17,200	25,000		1,600		3,729
Parke	176,867	112,000	6,300	53,000				5,567
Perry	63,061	40,000	19,000	(2)				4,061
Pike	4,631	(2)	(2)	(2)				4,631
Porter	297,057	208,000	22,000	44,450		17,600		5,007
Posey	166,686	105,000	20,200	35,700				5,786
Pulaski	92,918	60,000		24,275		5,500		3,143
Putnam	255,562	200,000	10,000	15,000		25,000		5,562
Randolph	7,421	(2)	(2)	(2)				7,421
Ripley	67,200	27,000	15,000	20,000				5,200
Rush	300,323	260,000	10,000	25,000				5,323
St. Joseph	837,488	833,000						4,488
Scott	77,941	55,000	10,000	11,000				1,941
Shelby	130,905	50,000	15,000	59,000				6,905
Spencer	(2)							
Starke	204,906	168,000	12,500	22,000				2,406
Steuben	82,508	25,532	16,244	28,450				12,282
Sullivan	180,661	100,000	40,000	35,000				5,661
Switzerland	47,606	33,000	8,000	3,500				3,106
Tippecanoe	769,013	535,000	66,000	95,500		62,000		10,513
Tipton	279,821	183,000	32,000	58,000		2,100		4,721
Union	231,039	150,200	25,000	50,000		3,900		1,939
Vanderburg	896,545	660,000	95,000	93,000		32,500		16,045
Vermilion	74,628	25,000	20,000	16,000		10,000		3,628
Vigo	780,374	497,900	126,900	139,500		500		15,574
Wabash	307,175	200,000	25,000	45,000		30,000		7,175
Warren	134,876	82,000	15,000	35,000				2,876
Warrick	167,603	139,300	15,100	7,800				5,403
Washington	128,794	86,000	17,550	20,600				4,644
Wayne	487,559	410,000	17,000	48,000		2,000		10,559
Wells	294,101	195,000	32,000	55,600		5,950		5,551
White	211,668	125,000	5,000	76,000		1,000		4,668
Whitley	309,454	250,000	10,000	35,000		10,000		4,454

[1] Value of jail included with that of courthouse.

[2] Not reported.

TABLE 11.—VALUE AT CLOSE OF FISCAL YEAR OF PUBLIC PROPERTIES AND ASSETS OF FUNDS, OTHER THAN SINKING FUNDS, OF COUNTIES: 1913—Continued.

[For a text discussion of this table, see page 77.]

COUNTY.	Total.	LANDS, BUILDINGS, AND EQUIPMENT OF GENERAL DEPARTMENTS.					Lands, buildings, and equipment of public service enterprises.	Assets of investment and public trust funds.
		Courthouses.	Jails.	Charities, hospitals, and corrections.	Schools and libraries.	All other.		
IOWA.								
Total	$13,950,114	$8,561,588	$1,082,458	$3,945,356		$360,712		
Adair	87,900	50,000	12,000	22,000		3,900		
Adams	78,000	40,000	7,000	30,000		1,000		
Allamakee	75,939	10,000	7,000	50,000		8,939		
Appanoose	250,000	229,000	2,000	19,000				
Audubon	47,465	7,500	1,500	30,475		7,990		
Benton	49,000	(1)	(1)	49,000				
Blackhawk	279,380	160,000	55,000	54,380		10,000		
Boone	98,500	25,000	12,000	60,000		1,500		
Bremer	113,180	[2] 25,000	(2)	50,000		38,180		
Buchanan	47,500	18,000	7,000	22,500				
Buena Vista	71,900	32,000	1,900	38,000				
Butler	50,000	25,000	(1)	25,000				
Calhoun	225,000	[2] 160,000	(2)	65,000				
Carroll	104,000	75,000	8,000	21,000				
Cass	132,300	100,000	6,000	24,900		1,400		
Cedar	177,200	110,000	5,500	60,000		1,700		
Cerro Gordo	187,945	90,000	14,000	61,870		22,075		
Cherokee	(1)							
Chickasaw	(1)							
Clarke	64,961	45,000	1,000	12,000		6,961		
Clay	114,000	108,000	1,000			5,000		
Clayton	154,261	33,088	21,269	99,904				
Clinton	312,490	225,000	20,000	65,000		2,490		
Crawford	31,721	(1)	(1)	27,891		3,830		
Dallas	251,389	125,000	10,000	116,389				
Davis	124,900	75,000	(1)	45,000		4,900		
Decatur	100,100	75,000	7,000	18,000		100		
Delaware	130,200	100,000	4,000	25,000		1,200		
Des Moines	232,461	75,000	4,000	143,461		10,000		
Dickinson	26,000	15,000	2,500	8,500				
Dubuque	215,200	160,000	10,000	42,700		2,500		
Emmet	15,000	15,000	(1)					
Fayette	133,000	50,000	20,000	63,000				
Floyd	71,100	30,000	10,000	30,000		1,100		
Franklin	120,000	75,000	5,000	40,000				
Fremont	84,400	50,000	10,000	24,400				
Greene	77,000	40,000	7,000	30,000				
Grundy	83,400	50,000	8,000	25,000		400		
Guthrie	21,819	(1)	(1)	21,819				
Hamilton	92,900	45,000	5,000	36,000		6,900		
Hancock	25,624	(1)	(1)	25,624				
Hardin	102,000	65,000	12,000	25,000				
Harrison	102,000	90,000	12,000					
Henry	49,000	4,000	3,000	35,000		7,000		
Howard	(1)							
Humboldt	42,000	31,500	4,500			6,000		
Ida	60,000	60,000	(1)					
Iowa	165,696	75,000	10,000	80,696				
Jackson	173,900	45,000	8,900	120,000				
Jasper	282,130	220,000	11,500	38,104		12,526		
Jefferson	169,625	100,000	15,000	54,625				
Johnson	250,519	150,000	35,000	64,319		1,200		
Jones	96,500	80,000	15,000			1,500		
Keokuk	177,920	120,000	5,000	41,220		11,700		
Kossuth	81,790	42,000	9,000	30,790				
Lee	(1)							
Linn	52,396	16,000	4,000	30,000		2,396		
Louisa	67,546	12,000	1,200	54,346				
Lucas	124,720	75,000	3,000	40,600		6,120		
Lyon	40,500	10,500	5,000	25,000				
Madison	152,637	100,000	12,000	40,637				
Mahaska	224,000	100,000	80,000	44,000				
Marion	127,000	80,000	5,000	42,000				
Marshall	255,000	150,000	15,000	90,000				
Mills	(1)							
Mitchell	13,123	(1)	(1)	10,800		2,323		
Monona	74,600	50,000	5,000	18,000		1,600		
Monroe	156,300	125,000	10,000	18,300		3,000		
Montgomery	163,800	100,000	15,000	40,000		8,800		
Muscatine	362,500	250,000	50,000	60,000		2,500		
O'Brien	50,000	(1)	(1)	50,000				
Osceola	85,000	75,000	10,000					
Page	49,959	(1)	(1)	49,959				
Palo Alto	86,034	36,000	12,000	38,034				
Plymouth	189,250	150,000	8,000	31,250				
Pocahontas	79,276	[2] 7,000	(2)	72,276				
Polk	2,476,000	2,000,000	210,000	235,000		31,000		
Pottawattamie	267,300	175,000	25,000	66,000		1,300		
Poweshiek	71,700	30,000	3,500	38,200				
Ringgold	52,600	35,000	2,000	15,000		600		

[1] Not reported.

[2] Value of jail included with that of courthouse.

TABLE 11.—VALUE AT CLOSE OF FISCAL YEAR OF PUBLIC PROPERTIES AND ASSETS OF FUNDS, OTHER THAN SINKING FUNDS, OF COUNTIES: 1913—Continued.

[For a text discussion of this table, see page 77.]

COUNTY.	Total.	LANDS, BUILDINGS, AND EQUIPMENT OF GENERAL DEPARTMENTS.					Lands, buildings, and equipment of public service enterprises.	Assets of investment and public trust funds.
		Courthouses.	Jails.	Charities, hospitals, and corrections.	Schools and libraries.	All other.		
IOWA—Continued.								
Sac	$55,600	$30,000	$2,000	$23,600				
Scott	350,000	150,000	55,000	75,000		$70,000		
Shelby	37,701	(1)	(1)	32,000		5,701		
Sioux	158,500	125,000	15,000	16,000		2,500		
Story	127,792	55,000	10,000	62,792				
Tama	73,764	(1)	(1)	73,764				
Taylor	100,000	50,000	5,000	45,000				
Union	40,295		8,000	24,295		8,000		
Van Buren	87,108	5,000	6,500	65,000		10,608		
Wapello	371,802	215,000	43,689	102,640		10,473		
Warren	115,268	70,000	7,000	38,268				
Washington	(1)							
Wayne	67,000	35,000	6,000	20,000		6,000		
Webster	182,000	[2] 140,000	(2)	42,000				
Winnebago	55,000	40,000	8,000	7,000				
Winneshiek	185,800	150,000	10,000	25,000		800		
Woodbury	300,000	[2] 250,000	(2)	50,000				
Worth	21,028	(1)	(1)	21,028				
Wright	90,000	40,000	5,000	40,000		5,000		
KANSAS.								
Total	$7,943,573	$5,370,629	$791,364	$1,454,487	$27,000	$131,194		$168,899
Allen	140,000	128,000	2,500	8,500		1,000		
Anderson	107,500	100,000	1,500	6,000				
Atchison	165,885	109,000	16,500	38,385		2,000		
Barber	35,000	[2] 25,000	(2)	10,000				
Barton	35,500	11,500	13,000	9,800		1,200		
Bourbon	108,000	75,000	25,000	8,000				
Brown	121,000	91,500	4,750	24,000		750		
Butler	108,500	91,000	1,000	16,000		500		
Chase	67,000	[2] 52,000	(2)	15,000				
Chautauqua	66,450	17,000	3,800	13,000		1,300		31,350
Cherokee	99,000	75,000	12,000	12,000				
Cheyenne	16,700	10,000	5,500	1,200				
Clark	22,500	[2] 22,500	(2)					
Clay	96,200	70,000	10,500	8,600		7,100		
Cloud	73,700	52,500	5,000	14,000		2,200		
Coffey	76,000	62,000	1,500	12,000		500		
Comanche	8,000	7,000	1,000					
Cowley	444,700	140,000	33,000	265,700		6,000		
Crawford	74,500	60,000	(1)	9,500		5,000		
Decatur	21,550	14,500	550	6,500				
Dickinson	107,500	52,000	11,000	44,500				
Doniphan	103,715	76,000	4,750	18,465		4,500		
Douglas	180,900	92,000	28,000	57,400		3,500		
Edwards	(1)							
Elk	62,400	54,000	2,000	5,200		1,200		
Ellis	39,000	[2] 33,500	(2)	5,500				
Ellsworth	56,600	28,000	23,000	4,600		1,000		
Finney	52,567	32,600	12,500	2,400		5,067		
Ford	160,600	117,000	40,000	2,500		1,100		
Franklin	170,000	92,000	44,000	29,500		4,500		
Geary	60,450	[2] 54,500	(2)	5,200		750		
Gove	5,000	[2] 5,000	(2)					
Graham	22,325	21,000	1,000			325		
Grant	5,000	5,000	(1)					
Gray	7,100	[2] 7,000	(2)			100		
Greeley	24,450	22,150	300	2,000				
Greenwood	86,000	53,000	1,000	18,000		14,000		
Hamilton	9,500	5,200	3,000	1,100		200		
Harper	100,000	70,000	20,000	10,000				
Harvey	70,000	52,000	8,000	10,000				
Haskell	14,000	13,000	1,000					
Hodgeman	27,500	21,000	2,500	4,000				
Jackson	108,200	95,200	1,000	12,000				
Jefferson	55,960	37,000	525	18,435				
Jewell	60,500	40,000	9,500	11,000				
Johnson	71,555	44,700	10,920	15,935				
Kearny	4,160	3,800	300			60		
Kingman	68,000	50,000	(1)	18,000				
Kiowa	2,500	2,500	(1)					
Labette	29,026	17,500	3,500	7,326		700		
Lane	11,950	8,500	250	3,200				
Leavenworth	196,500	175,000	10,000	11,000		500		
Lincoln	46,000	32,000	1,500	12,500				
Linn	55,000	20,000	9,000	20,000		6,000		
Logan	25,800	25,200	600				(1)	

[1] Not reported.

[2] Value of jail included with that of courthouse.

TABLE 11.—VALUE AT CLOSE OF FISCAL YEAR OF PUBLIC PROPERTIES AND ASSETS OF FUNDS, OTHER THAN SINKING FUNDS, OF COUNTIES: 1913—Continued.

[For a text discussion of this table, see page 76.]

COUNTY.	Total.	LANDS, BUILDINGS, AND EQUIPMENT OF GENERAL DEPARTMENTS.					Lands, buildings, and equipment of public service enterprises.	Assets of investment and public trust funds.
		Courthouses.	Jails.	Charities, hospitals, and corrections.	Schools and libraries.	All other.		
KANSAS—Continued.								
Lyon	$91,700	$66,000	$12,800	$12,900				
McPherson	81,500	50,000	16,000	15,500				
Marion	76,000	53,000	8,500	14,500				
Marshall	125,100	75,000	15,600	30,500		$4,000		
Meade	14,100	8,500	800	4,800				
Miami	100,000	83,000	4,500	12,500				
Mitchell	92,500	65,000	5,000	20,000		2,500		
Montgomery	75,000	55,000	4,000	12,000		4,000		
Morris	87,000	[1] 66,000	(1)	18,000		3,000		
Morton	17,000	16,000	1,000					
Nemaha	188,000	120,000	28,000	40,000				
Neosho	79,000	60,000	10,000	8,500		500		
Ness	37,349	5,000	1,000	4,800		2,000		$24,549
Norton	59,850	25,000	550	7,300	[2] $27,000		(3)	
Osage	37,000	21,200	2,300	13,500				
Osborne	74,500	71,000	500	2,500		500		
Ottawa	35,150	21,800	13,000			350		
Pawnee	60,500	11,500	6,000	40,000		3,000		
Phillips	79,800	[1] 67,000	(1)	12,800				
Pottawatomie	34,600	22,500	500	11,600				
Pratt	115,000	[1] 101,000	(1)	12,000		2,000		
Rawlins	43,525	37,000	450	6,000		75		
Reno	207,000	75,000	50,000	50,000				32,000
Republic	95,500	72,500	7,500	15,250		250		
Rice	85,100	70,000	3,600	10,500		1,000		
Riley	116,500	81,000	12,500	21,600		1,400		
Rooks	76,000	32,500	8,000	35,000		500		
Rush	40,400	30,500	500	8,600		800		
Russell	54,500	42,000	12,500					
Saline	124,000	102,500	8,500	9,000		4,000		
Scott	4,700	4,000	500			200		
Sedgwick	443,428	296,753	30,000	35,675				81,000
Seward	25,000	15,000	10,000					
Shawnee	263,040	200,000	45,000	11,940		6,100		
Sheridan	12,500	4,000	500	8,000				
Sherman	28,500	16,000	6,000	2,000		4,500	(3)	
Smith	41,200	28,500	1,700	11,000				
Stafford	43,000	30,000	(3)	8,000		5,000		
Stanton	7,700	6,000	1,700					
Stevens	10,000	8,000	2,000					
Summer	90,000	60,000	20,000			10,000		
Thomas	61,000	54,000	4,000	2,000		1,000		
Trego	30,000	[1] 28,000	(1)	2,000				
Wabaunsee	44,000	[1] 34,000	(1)	10,000				
Wallace	3,800	2,400	1,400					
Washington	116,000	88,000	12,500	15,500				
Wichita	3,350	1,850	500	1,000				
Wilson	42,000	32,800	1,200	8,000				
Woodson	96,500	78,000	4,000	12,000		2,500		
Wyandotte	187,238	105,976	30,519	49,776		967		
KENTUCKY.								
Total	$16,254,166	$6,149,505	$1,436,154	$924,136	$6,764,239	$857,512		$122,620
Adair	60,650	30,000	10,000		19,650	1,000		
Allen	83,200	15,000	7,000	8,000	35,200	18,000		
Anderson	65,000	18,000	10,000	4,000	30,000	3,000		
Ballard	170,300	75,000	10,500	4,000	75,800	5,000		
Barren	139,000	40,000	10,000	7,000	76,000	6,000		
Bath	117,000	35,000	4,000	18,000	60,000			
Bell	106,100	32,000	7,600	10,000	55,000	1,500		
Boone	92,450	18,400	1,050	8,000	65,000			
Bourbon	301,500	204,000	4,500	23,700	46,300	23,000		
Boyd	154,000	83,000	10,000	16,500	40,000	4,500		
Boyle	580,000	50,000	20,000	2,000	500,000	8,000		
Bracken	79,470	2,000	5,000	20,000	38,850	600		13,020
Breathitt	99,000	40,000	25,000		34,000			
Breckinridge	139,300	85,000	15,100	4,000	33,000	2,200		
Bullitt	92,675	48,000	5,000	11,100	23,575	5,000		
Butler	66,215	10,500	6,200		48,000	1,515		
Caldwell	161,187	77,000	30,000	3,000	49,187	2,000		
Calloway	94,400	(3)	5,200	6,200	80,000	3,000		
Campbell	214,700	104,000	1,500	20,000	89,200			
Carlisle	99,260	52,500	3,200		42,760	800		
Carroll	116,600	31,500	2,000	5,000	73,600	4,500		
Carter	38,000	27,000	4,000	2,000	(3)	5,000		
Casey	46,500	31,000	10,100	5,000	(3)	400		
Christian	329,200	52,000	27,000	3,200	238,500	8,500		
Clark	142,100	40,000	36,000	20,000	41,100	5,000		

[1] Value of jail included with that of courthouse. [2] Value of county high school. [3] Not reported.

TABLE 11.—VALUE AT CLOSE OF FISCAL YEAR OF PUBLIC PROPERTIES AND ASSETS OF FUNDS, OTHER THAN SINKING FUNDS, OF COUNTIES: 1913—Continued.

[For a text discussion of this table, see page 76.]

COUNTY.	Total.	LANDS, BUILDINGS, AND EQUIPMENT OF GENERAL DEPARTMENTS.					Lands, buildings, and equipment of public service enterprises.	Assets of investment and public trust funds.
		Courthouses.	Jails.	Charities, hospitals, and corrections.	Schools and libraries.	All other.		
KENTUCKY—Continued.								
Clay	$32,100	$16,000	$15,100		(1)	$1,000		
Clinton	46,500	15,000	10,000	$1,000	$20,000	500		
Crittenden	115,625	42,000	9,000	2,300	61,575	750		
Cumberland	73,000	25,000	8,000	8,000	30,000	2,000		
Daviess	358,641	150,836	20,348	5,144	115,310	67,003		
Edmonson	58,600	20,000	1,600	7,000	30,000			
Elliott	24,100	4,000	3,600		16,500			
Estill	40,300	25,000	10,000	1,000	4,000	300		
Fayette	743,037	569,769	76,376	21,892	75,000			
Fleming	144,650	21,000	7,000	10,000	105,150	1,500		
Floyd	72,120	28,000	12,000		32,120			
Franklin	171,625	82,500	22,000	23,000	38,400	5,725		
Fulton	149,300	33,000	2,000	500	113,800			
Gallatin	68,750	25,500	8,000	3,850	27,400	4,000		
Garrard	62,700	35,200	12,000	11,100	(1)	4,400		
Grant	76,960	16,000	5,200	27,500	23,260	5,000		
Graves	193,975	80,000	21,000	13,000	72,975	7,000		
Grayson	57,400	25,000	5,100	4,000	23,000	300		
Green	45,000	2,500	1,000	2,500	37,000	2,000		
Greenup	81,120	7,500	10,000	5,000	56,620	2,000		
Hancock	65,843	23,000	3,000	6,000	31,843	2,000		
Hardin	214,950	20,000	15,000	30,000	30,350	10,000		$109,600
Harlan	124,500	32,000	10,500		82,000			
Harrison	162,050	20,000	10,000	32,000	98,250	1,800		
Hart	127,750	25,000	15,000	10,000	75,250	2,500		
Henderson	212,275	53,000	26,000	21,000	105,000	7,275		
Henry	222,000	80,000	20,000		116,000	6,000		
Hickman	95,724	32,000	5,200		57,524	1,000		
Hopkins	229,550	58,500	12,500	5,000	152,350	1,200		
Jackson	68,300	10,200	13,100		45,000			
Jefferson	1,722,040	900,000	226,130		145,660	450,250		
Jessamine	137,025	42,000	15,000	25,000	41,025	14,000		
Johnson	110,000	52,000	5,000		53,000			
Kenton	282,500	40,000	2,500	140,000	100,000			
Knott	15,800	7,000	5,000		3,600	200		
Knox	212,700	51,000	10,200	1,500	150,000			
Larue	77,500	15,000	2,500	2,500	55,000	2,500		
Laurel	82,600	23,000	10,100	1,500	45,000	3,000		
Lawrence	28,000	23,000	3,000	2,000	(1)			
Lee	40,750	16,000	5,000	750	19,000			
Leslie	31,500	15,000	10,000		6,500			
Letcher	102,000	21,000	10,000		71,000			
Lewis	52,500	40,500	5,000	5,000	(1)	2,000		
Lincoln	50,800	42,000	6,100		(1)	2,700		
Livingston	59,400	13,000	1,700	3,700	39,500	1,500		
Logan	196,500	100,000	5,000	10,000	70,000	11,500		
Lyon	48,300	13,000	4,100	4,000	27,000	200		
McCracken	303,600	202,000	25,200	30,500	41,800	4,100		
McCreary	20,550		1,050		19,500			
McLean	64,300	30,000	4,200	1,000	28,000	1,100		
Madison	202,500	80,000	20,000	20,500	60,000	22,000		
Magoffin	45,426	20,800	8,000		16,626			
Marion	76,100	6,500	2,000	2,500	65,000	100		
Marshall	78,150	21,500	8,100		47,750	800		
Martin	40,000	20,000	5,000		15,000			
Mason	330,350	200,000	30,000	20,000	75,350	5,000		
Meade	112,700	45,000	8,000	5,000	50,700	4,000		
Menifee	62,500	6,000	3,000	1,500	52,000			
Mercer	169,500	45,000	6,100	10,400	100,000	8,000		
Metcalfe	55,000	15,000	6,000		33,500	500		
Monroe	99,200	25,000	12,000	2,000	60,000	200		
Montgomery	115,750	60,000	10,000	5,000	37,800	2,950		
Morgan	85,850	35,000	2,500	3,500	44,800	50		
Muhlenberg	157,000	100,000	40,000	2,000	14,000	1,000		
Nelson	146,966	35,000	10,000	15,000	84,706	2,260		
Nicholas	143,760	80,000	5,000	20,000	36,260	2,500		
Ohio	42,600	25,500	10,000	4,000	(1)	3,100		
Oldham	103,800	21,000	3,000	2,200	74,300	3,300		
Owen	106,550	30,000	2,500	3,000	67,550	3,500		
Owsley	36,375	10,800	4,000		21,275	300		
Pendleton	122,495	50,600	5,000	7,500	59,395			
Perry	60,450	40,000	2,000		18,450			
Pike	95,000	85,000	(1)	10,000	(1)			
Powell	52,700	16,000	5,000	500	31,000	200		
Pulaski	210,700	35,500	10,200	1,500	160,000	3,500		
Robertson	33,085	15,200	1,000		16,885			
Rockcastle	78,600	22,000	8,100		48,500			
Rowan	41,700	15,000	3,500		22,700	500		
Russell	46,952	10,000	8,000		28,118	834		
Scott	153,200	50,000	10,500	20,500	72,200			

[1] Not reported.

Table 11.—VALUE AT CLOSE OF FISCAL YEAR OF PUBLIC PROPERTIES AND ASSETS OF FUNDS, OTHER THAN SINKING FUNDS, OF COUNTIES: 1913—Continued.

[For a text discussion of this table, see page 76.]

County.	Total.	Lands, buildings, and equipment of general departments.					Lands, buildings, and equipment of public service enterprises.	Assets of investment and public trust funds.
		Courthouses.	Jails.	Charities, hospitals, and corrections.	Schools and libraries.	All other.		
KENTUCKY—Continued.								
Shelby	$101,200	$11,000	$7,200	$8,000	$71,000	$4,000	.....	.....
Simpson	149,400	52,500	25,100	5,000	64,000	2,800	.....	.....
Spencer	69,400	20,000	200	6,000	38,200	5,000	.....	.....
Taylor	58,300	25,000	10,000	2,000	21,000	300	.....	.....
Todd	66,000	12,000	7,000	4,000	30,000	13,000	.....	.....
Trigg	62,436	22,000	6,200	3,500	27,736	3,000	.....	.....
Trimble	43,100	20,000	1,500	2,600	17,000	2,000	.....	.....
Union	416,000	85,000	20,000	11,000	298,000	2,000	.....	.....
Warren	244,300	130,000	34,000	15,000	50,000	15,300	.....	.....
Washington	61,664	20,000	7,500	5,000	27,164	2,000	.....	.....
Wayne	86,485	25,000	15,000	.....	45,485	1,000	.....	.....
Webster	120,305	21,500	10,500	2,500	84,805	1,000	.....	.....
Whitley	117,300	25,200	12,100	12,000	68,000	.....	.....	.....
Wolfe	38,700	(1)	5,000	.....	32,000	1,700	.....	.....
Woodford	150,000	35,000	10,000	12,000	90,000	3,000	.....	.....
LOUISIANA.								
Total	$10,263,465	$3,394,204	$820,175	$85,220	$5,689,725	$261,641	$12,500	.....
Acadia	203,345	90,000	2,500	.....	95,845	15,000	.....	.....
Allen	68,498	3,700	100	.....	64,398	300	.....	.....
Ascension	225,000	50,000	10,000	.....	165,000	.....	(1)	.....
Assumption	118,418	32,000	8,000	.....	73,318	5,100	.....	.....
Avoyelles	300,843	37,500	22,800	4,000	187,543	49,000	.....	.....
Beauregard	146,606	9,387	.....	.....	136,719	500	.....	.....
Bienville	99,800	15,400	6,850	.....	77,250	300	.....	.....
Bossier	79,700	26,100	10,200	.....	33,200	2,700	7,500	.....
Caddo	1,487,000	612,500	171,400	68,800	623,500	10,800	.....	.....
Calcasieu	527,908	211,000	43,500	8,000	258,408	7,000	.....	.....
Caldwell	63,584	10,850	8,100	.....	44,634	.....	.....	.....
Cameron	25,400	4,500	1,000	.....	19,500	400	.....	.....
Catahoula	56,673	15,000	10,000	.....	27,673	4,000	.....	.....
Claiborne	78,036	9,850	3,100	.....	62,286	2,800	.....	.....
Concordia	57,825	10,000	8,000	.....	39,825	.....	.....	.....
De Soto	224,150	96,500	16,000	.....	110,000	1,650	.....	.....
East Baton Rouge	109,100	46,000	5,000	.....	48,500	9,600	.....	.....
East Carroll	66,350	26,400	4,150	.....	35,000	800	.....	.....
East Feliciana	58,300	20,800	1,000	.....	36,000	500	.....	.....
Evangeline	119,500	66,400	13,400	.....	39,000	700	.....	.....
Franklin	107,408	45,000	5,300	.....	49,983	7,125	.....	.....
Grant	150,500	32,000	16,500	.....	101,000	1,000	.....	.....
Iberia	157,377	105,000	15,000	.....	28,377	9,000	.....	.....
Iberville	211,620	65,000	10,000	.....	136,620	.....	(1)	.....
Jackson	157,425	80,000	15,100	.....	62,325	.....	.....	.....
Jefferson	247,277	140,000	4,000	.....	102,677	600	.....	.....
Jefferson Davis	87,042	6,822	100	.....	73,554	6,566	.....	.....
La Salle	96,420	40,000	10,000	.....	46,420	.....	.....	.....
Lafayette	185,740	15,000	5,000	.....	140,740	25,000	.....	.....
Lafourche	252,000	60,000	15,000	.....	177,000	.....	(1)	.....
Lincoln	183,350	55,200	3,100	.....	123,650	1,400	.....	.....
Livingston	23,150	3,150	3,000	.....	16,000	1,000	.....	.....
Madison	84,500	30,000	10,000	1,000	37,500	6,000	.....	.....
Morehouse	59,900	7,000	8,100	.....	34,800	10,000	.....	.....
Natchitoches	239,656	41,000	40,000	.....	148,656	10,000	.....	.....
Orleans [2]	.....	.....	.....	.....	.....	.....	.....	.....
Ouachita	295,425	73,000	13,900	.....	188,525	20,000	.....	.....
Plaquemines	29,473	8,500	10,000	.....	10,823	150	.....	.....
Pointe Coupee	86,361	37,000	9,000	.....	40,361	.....	.....	.....
Rapides	300,550	110,000	40,000	500	142,550	7,500	.....	.....
Red River	46,665	5,600	1,200	.....	39,665	200	.....	.....
Richland	76,733	26,200	.....	.....	50,083	450	.....	.....
Sabine	195,794	18,500	25,000	.....	152,294	.....	.....	.....
St. Bernard	54,300	10,500	12,500	.....	30,500	800	.....	.....
St. Charles	63,500	11,000	5,000	.....	46,500	1,000	.....	.....
St. Helena	19,050	6,500	3,000	.....	9,100	450	.....	.....
St. James	100,000	30,000	5,000	.....	65,000	.....	.....	.....
St. John the Baptist	123,000	30,000	13,000	.....	75,000	5,000	.....	.....
St. Landry	277,250	55,000	35,000	.....	177,250	10,000	.....	.....
St. Martin	177,500	78,000	5,000	.....	92,500	.....	5,000	.....
St. Mary	260,275	150,000	35,000	.....	75,275	.....	(1)	.....
St. Tammany	85,484	21,000	7,000	.....	54,484	3,000	.....	.....
Tangipahoa	298,333	105,615	10,000	.....	181,718	1,000	.....	.....
Tensas	98,041	50,000	10,000	.....	33,041	5,000	.....	.....
Terrebonne	149,019	100,000	7,500	.....	41,519	.....	.....	.....
Union	148,508	41,900	6,200	920	98,188	1,300	.....	.....
Vermilion	125,150	27,000	1,000	2,000	95,000	150	.....	.....
Vernon	245,095	77,680	20,000	.....	146,815	600	.....	.....
Washington	200,100	42,750	6,850	.....	150,000	500	.....	.....
Webster	99,500	60,700	9,700	.....	25,600	3,500	.....	.....

[1] Not reported.

[2] Tabulated as municipal; coextensive with the city of New Orleans.

TABLE 11.—VALUE AT CLOSE OF FISCAL YEAR OF PUBLIC PROPERTIES AND ASSETS OF FUNDS, OTHER THAN SINKING FUNDS, OF COUNTIES: 1913—Continued.

[For a text discussion of this table, see page 76.]

COUNTY.	Total.	LANDS, BUILDINGS, AND EQUIPMENT OF GENERAL DEPARTMENTS.					Lands, buildings, and equipment of public service enterprises.	Assets of investment and public trust funds.
		Courthouses.	Jails.	Charities, hospitals, and corrections.	Schools and libraries.	All other.		
LOUISIANA—Continued.								
West Baton Rouge	$59,730	$31,000	$4,000	.....	$24,030	$700	.....	.....
West Carroll	50,553	11,400	4,025	.....	30,628	4,500	.....	.....
West Feliciana	105,800	41,800	6,000	.....	53,000	5,000	.....	.....
Winn	132,875	17,500	10,000	.....	103,375	2,000	.....	.....
MAINE.								
Total	$2,524,338	$1,966,000	$487,300	$29,000	.....	$500	.....	$41,538
Androscoggin	100 000	47 500	52,500	.....	.....	.....	.....	.....
Aroostook	120,300	97,000	23,300	.....	.....	.....	.....	.....
Cumberland	895,000	820,000	75,000	.....	.....	.....	.....	.....
Franklin	45,000	30,000	15,000	.....	.....	.....	.....	.....
Hancock	55,000	40,000	15,000	.....	.....	.....	.....	.....
Kennebec	274,500	165,000	101,500	8,000	.....	.....	.....	.....
Knox	55,500	45,000	10,500	.....	.....	.....	.....	.....
Lincoln	35,000	25,000	10,000	.....	.....	.....	.....	.....
Oxford	102,000	[1] 102,000	([1])	.....	.....	.....	.....	.....
Penobscot	422,038	280,000	79,500	21,000	.....	.....	.....	41,538
Piscataquis	50,000	35,000	15,000	.....	.....	.....	.....	.....
Sagadahoc	70,500	70,000	.....	.....	.....	500	.....	.....
Somerset	93,000	75,000	18,000	.....	.....	.....	.....	.....
Waldo	17,500	11,500	6,000	.....	.....	.....	.....	.....
Washington	48,000	33,000	15,000	.....	.....	.....	.....	.....
York	141,000	90,000	51,000	.....	.....	.....	.....	.....
MARYLAND.								
Total	$8,573,532	$1,435,500	$368,875	$716,200	$5,885,287	$118,270	$9,000	$40,400
Allegany	853,339	100,000	45,000	125,000	578,839	4,500	.....	.....
Anne Arundel	241,650	25,000	8,000	5,000	177,650	26,000	.....	.....
Baltimore	1,945,000	345,000	50,000	50,000	1,500,000	.....	.....	.....
Calvert	34,275	10,000	4,275	.....	20,000	.....	.....	.....
Caroline	206,450	43,000	25,000	22,000	101,450	15,000	.....	.....
Carroll	202,025	25,000	10,000	15,000	147,025	5,000	.....	.....
Cecil	228,600	27,500	15,000	35,000	151,100	.....	.....	.....
Charles	60,500	18,000	2,500	.....	40,000	.....	.....	.....
Dorchester	186,800	28,000	15,000	15,000	119,000	9,800	.....	.....
Frederick	785,000	75,000	30,000	250,000	400,000	.....	.....	30,000
Garrett	201,351	83,500	36,000	.....	77,851	4 000	.....	.....
Harford	281,975	85,000	25,000	30,000	141,975	.....	.....	.....
Howard	135,600	62,000	6,600	.....	67,000	.....	.....	.....
Kent	779,000	26,000	20,500	40,000	683,500	1,000	8,000	.....
Montgomery	235,000	60,000	5,000	1,500	168,500	.....	.....	.....
Prince Georges	300,000	25,000	1,000	3,000	271,000	.....	.....	.....
Queen Annes	228,470	27,500	23,000	17,700	140,800	19,470	.....	.....
St. Marys	85,600	25,000	1,000	12,000	47,600	.....	.....	.....
Somerset	104,552	30,000	8,000	6,000	60,052	500	.....	.....
Talbot	265,700	52,000	11,000	13,200	185,000	3,500	1,000	.....
Washington	661,900	68,000	11,500	43,000	525,000	4,000	.....	10,400
Wicomico	382,500	160,000	10,500	7,000	192,000	13,000	.....	.....
Worcester	168,245	35,000	5,000	25,800	89,945	12,500	.....	.....
MASSACHUSETTS.								
Total	$10,972,871	$6,904,658	$2,769,523	$1,288,700	.....	$8,600	.....	$1,390
Barnstable	100,000	[2] 100,000	.....	.....	.....	.....	.....	.....
Berkshire	527,000	264,300	262,700	.....	.....	.....	.....	.....
Bristol	2,020,500	1,292,000	325,000	403,500	.....	.....	.....	.....
Dukes	32,700	19,900	12,800	.....	.....	.....	.....	.....
Essex	1,815,011	1,137,811	397,000	280,200	.....	.....	.....	.....
Franklin	192,347	93,347	99,000	.....	.....	.....	.....	.....
Hampden	1,059,500	736,500	295,000	28,000	.....	.....	.....	.....
Hampshire	196,000	142,500	[3] 53,500	.....	.....	.....	.....	.....
Middlesex	1,650,823	898,000	550,823	202,000	.....	.....	.....	.....
Nantucket	6,200	5,000	1,200	.....	.....	.....	.....	.....
Norfolk	1,321,300	962,300	333,500	25,500	.....	.....	.....	.....
Plymouth	465,300	317,000	([4])	147,500	.....	800	.....	.....
Suffolk[5]	.....	.....	.....	.....	.....	.....	.....	.....
Worcester	1,586,190	936,000	439,000	202,000	.....	7,800	.....	1,390

[1] Value of jail included with that of courthouse.
[2] Includes all public property of the county.
[3] Includes House of Correction.
[4] Not reported.
[5] Tabulated as municipal; comprises Boston, Chelsea, Revere town, and Winthrop town.

TABLE 11.—VALUE AT CLOSE OF FISCAL YEAR OF PUBLIC PROPERTIES AND ASSETS OF FUNDS, OTHER THAN SINKING FUNDS, OF COUNTIES: 1913—Continued.

[For a text discussion of this table, see page 77.]

COUNTY.	Total.	LANDS, BUILDINGS, AND EQUIPMENT OF GENERAL DEPARTMENTS.					Lands, buildings, and equipment of public service enterprises.	Assets of investment and public trust funds.
		Courthouses.	Jails.	Charities, hospitals, and corrections.	Schools and libraries.	All other.		
MICHIGAN.								
Total	$13,352,111	$7,999,202	$1,286,040	$3,435,126		$631,743		
Alcona	13,400	5,500	5,500	2,400				
Alger	66,212	46,000	500	16,000		3,712		
Allegan	154,500	96,500	25,000	33,000				
Alpena	176,650	66,400	40,250	25,000		45,000		
Antrim	56,683	34,500	8,250	13,933				
Arenac	9,000	6,500	1,000	1,500				
Baraga	51,300	20,000	18,100	8,700		4,500		
Barry	81,700	52,500	10,200	19,000				
Bay	142,542	58,500	22,000	32,042		30,000		
Benzie	13,000	2,000	1,000	10,000				
Berrien	208,933	129,000	20,200	50,000		9,733		
Branch	205,000	100,000	10,000	75,000		20,000		
Calhoun	317,000	205,000	17,000	75,000		20,000		
Cass	102,500	67,500	20,000	15,000				
Charlevoix	29,590	13,000	350	13,740		2,500		
Cheboygan	102,075	56,000	20,000	8,075		18,000		
Chippewa	129,993	76,000	21,500	24,299		8,194		
Clare	53,000	25,000	7,000	21,000				
Clinton	102,625	65,000	8,500	29,125				
Crawford	28,800	17,000	6,500	5,300				
Delta	109,567	30,000	17,000	43,925		18,642		
Dickinson	103,502	51,000	21,000	26,502		5,000		
Eaton	107,500	62,500	20,000	25,000				
Emmet	23,050	2,500	10,250	3,500		6,800		
Genesee	417,700	358,500	15,000	33,500		10,700		
Gladwin	43,250	9,500	6,000	21,500		6,250		
Gogebic	155,900	85,000	22,000	39,900		9,000		
Grand Traverse	138,882	81,526	20,960	18,000		18,396		
Gratiot	133,000	100,000	5,000	28,000				
Hillsdale	197,000	130,000	15,000	52,000				
Houghton	339,197	80,000	50,000	133,500		75,697		
Huron	92,322	61,850	10,000	20,472				
Ingham	217,810	150,000	9,000	58,810				
Ionia	153,000	105,000	8,000	40,000				
Iosco	60,000	17,500	8,000	25,000		9,500		
Iron	96,000	63,000	15,430	8,800		8,770		
Isabella	33,500	12,500	4,000	17,000				
Jackson	316,000	105,000	51,000	150,000		10,000		
Kalamazoo	156,500	100,000	2,500	40,000		14,000		
Kalkaska	42,000	20,000	12,000	6,000		4,000		
Kent	521,175	330,000	50,000	100,175		41,000		
Keweenaw	16,350	8,000	8,350					
Lake	19,100	11,000	100	8,000				
Lapeer	65,000	37,850	8,000	19,150				
Leelanau	22,850	5,650	1,200	8,500		7,500		
Lenawee	340,000	130,000	25,000	185,000				
Livingston	127,500	102,000	10,500	15,000				
Luce	47,400	28,000	14,800	3,100		1,500		
Mackinac	28,200	28,000	200					
Macomb	173,000	96,500	51,500	15,000		10,000		
Manistee	60,334	45,276		10,058		5,000		
Marquette	331,417	226,800	8,500	80,150		15,967		
Mason	101,234	71,000	7,200	22,534		500		
Mecosta	94,200	65,000	15,200	12,000		2,000		
Menominee	131,062	70,000	16,500	7,880		36,682		
Midland	18,000	5,000	1,750	11,250				
Missaukee	45,000	25,000	6,000	14,000				
Monroe	100,000	40,000	20,000	40,000				
Montcalm	124,200	72,200	10,000	42,000				
Montmorency	24,100	9,000	100	13,000		2,000		
Muskegon	332,000	215,000	30,000	77,000		10,000		
Newaygo	17,522			17,522				
Oakland	473,856	255,000	155,000	37,356		26,500		
Oceana	49,500	20,000	16,500	13,000				
Ogemaw	19,700	11,550	4,000	4,150				
Ontonagon	106,734	47,000	19,500	34,234		6,000		
Osceola	34,798	14,000	1,000	19,798				
Oscoda	19,500	9,500	2,000	8,000				
Otsego	47,386	33,000	100	14,286				
Ottawa	107,200	62,500	8,200	31,000		5,500		
Presque Isle	25,250	25,000	250					
Roscommon	12,200	10,000	1,000	1,200				
Saginaw	245,700	158,500	18,000	52,000		17,200		
St. Clair	115,000		40,000	75,000				
St. Joseph	66,500	42,500	7,500	16,500				
Sanilac	141,500	106,500	20,000	15,000				
Schoolcraft	68,200	35,000	4,200	20,500		8,500		
Shiawassee	206,000	158,000	8,000	40,000				
Tuscola	42,351	15,000	4,000	20,851		2,500		

TABLE 11.—VALUE AT CLOSE OF FISCAL YEAR OF PUBLIC PROPERTIES AND ASSETS OF FUNDS, OTHER THAN SINKING FUNDS, OF COUNTIES: 1913—Continued.

[For a text discussion of this table, see page 77.]

COUNTY.	Total.	LANDS, BUILDINGS, AND EQUIPMENT OF GENERAL DEPARTMENTS.					Lands, buildings, and equipment of public service enterprises.	Assets of investment and public trust funds.
		Courthouses.	Jails.	Charities, hospitals, and corrections.	Schools and libraries.	All other.		
MICHIGAN—Continued.								
Van Buren	$159,000	$127,500	$8,000	$23,500				
Washtenaw	207,500	180,000	5,500	22,000				
Wayne	3,373,000	2,225,000	76,000	1,000,000		$72,000		
Wexford	111,409	75,100	17,400	15,909		3,000		
MINNESOTA.								
Total	$12,455,972	$9,042,031	$1,411,753	$1,827,465		$167,223		$7,500
Aitkin	47,000	28,000		9,500		9,500		
Anoka	47,500	25,000		15,000				7,500
Becker	100,000	38,000	45,000	12,400		4,600		
Beltrami	118,200	84,000	26,000	6,000		2,200		
Benton	38,000	35,000				3,000		
Big Stone	100,684	85,000	15,000			684		
Blue Earth	230,500	180,000	33,500	17,000				
Brown	104,500	53,000	25,000	26,500				
Carlton	16,500	14,000	2,000			500		
Carver	32,300	22,000	10,000			300		
Cass	84,000	67,000	15,000			2,000		
Chippewa	58,500	39,000	8,000	11,000		500		
Chisago	36,405	12,400		24,005				
Clay	55,000	49,000	6,000					
Clearwater	10,500	8,000	2,000			500		
Cook	95,000	85,000	4,000	1,000		5,000		
Cottonwood	139,955	127,955	12,000					
Crow Wing	94,550	51,000	10,000	32,000		1,550		
Dakota	115,000	80,000	20,000	15,000				
Dodge	75,000	60,000		15,000				
Douglas	54,500	38,100	14,900			1,500		
Faribault	105,000	83,000	22,000					
Fillmore	68,800	30,000	12,000	26,800				
Freeborn	135,500	100,000	20,000	5,500		10,000		
Goodhue	107,828	44,237	33,449	30,142				
Grant	85,000	85,000						
Hennepin	1,908,300	1,800,000		101,500		6,800		
Houston	103,500	60,000		20,500		23,000		
Hubbard	58,000	22,000	20,000	16,000				
Isanti	2,100	2,100						
Itasca	135,800	72,500	40,000	12,300		11,000		
Jackson	140,000	120,000	20,000					
Kanabec	18,200	18,200						
Kandiyohi	51,200	51,200						
Kittson	53,058	45,000		8,058				
Koochiching	155,500	115,000	30,000	10,000		500		
Lac qui Parle	111,500	74,000	11,000	24,000		2,500		
Lake	117,300	93,350	21,650	1,500		800		
Le Sueur	137,000	90,000	47,000					
Lincoln	20,000	17,000	3,000					
Lyon	91,735	45,000	15,000	31,235		500		
McLeod	92,000	80,000	12,000					
Mahnomen	26,313	24,500				1,813		
Marshall	100,000	75,000	25,000					
Martin	148,000	130,000	12,000	6,000				
Meeker	54,000	43,000	11,000					
Mille Lacs	47,800	35,000		12,000		800		
Morrison	130,000	117,000	13,000					
Mower	133,817	92,500	18,000	15,317		8,000		
Murray	60,300	40,000		12,000		8,300		
Nicollet	72,000	28,000	24,000	20,000				
Nobles	148,725	130,500	15,500			2,725		
Norman	67,800	67,800						
Olmsted	115,000	60,000	35,000	20,000				
Otter Tail	90,610	42,210	32,150	16,250				
Pennington	15,000	15,000						
Pine	37,025	20,925		16,100				
Pipestone	138,285	103,000	17,000	18,175		110		
Polk	131,000	96,000	35,000					
Pope	24,500	12,500	12,000					
Ramsey	1,894,500	750,000	299,500	818,000		27,000		
Red Lake	80,000	72,500	7,500					
Redwood	76,500	40,000	15,000	21,000		500		
Renville	150,000	125,000	24,500			500		
Rice	225,000	100,000	75,000	50,000				
Rock	101,500	55,000	21,000	24,000		1,500		
Roseau	1,950	1,800				150		
St. Louis	1,774,757	1,576,529	25,000	166,928		6,300		
Scott	47,500	26,500	15,000	6,000				
Sherburne	30,000	28,000	2,000					

TABLE 11.—VALUE AT CLOSE OF FISCAL YEAR OF PUBLIC PROPERTIES AND ASSETS OF FUNDS, OTHER THAN SINKING FUNDS, OF COUNTIES: 1913—Continued.

[For a text discussion of this table, see page 77.]

COUNTY.	Total.	LANDS, BUILDINGS, AND EQUIPMENT OF GENERAL DEPARTMENTS.					Lands, buildings, and equipment of public service enterprises.	Assets of investment and public trust funds.
		Courthouses.	Jails.	Charities, hospitals, and corrections.	Schools and libraries.	All other.		
MINNESOTA—Continued.								
Sibley	$25,000	$22,500	$2,500					
Stearns	62,000	60,000		$2,000				
Steele	90,000	60,000	20,000	10,000				
Stevens	55,000	55,000						
Swift	73,800	65,000	5,500	3,000		$300		
Todd	69,800	53,000	13,300			3,500		
Traverse	23,800	17,500	4,500			1,800		
Wabasha	99,000	68,300	10,000	19,200		1,500		
Wadena	16,200	16,200						
Waseca	78,050	65,000	8,750			4,300		
Washington	125,300	80,000	20,000	23,000		2,300		
Watonwan	68,500	65,000	(1)			3,500		
Wilkin	62,130	50,000	(1)	12,130				
Winona	231,295	163,225	25,554	37,625		4,891		
Wright	50,800	34,000		16,800				
Yellow Medicine	52,500	30,000	12,000	10,000		500		
MISSISSIPPI.								
Total	$13,206,539	$4,559,396	$1,256,500	$368,150	$5,468,680	$538,881		$1,014,932
Adams	124,128	45,000	25,000	10,000	10,000	20,000		14,128
Alcorn	185,000	85,000	20,000	4,000	70,000	6,000		
Amite	81,874	15,000	16,000	10,000	28,000			12,874
Attala	190,396	65,000	10,000		110,000			5,396
Benton	70,500	26,500	5,000	4,000	35,000			
Bolivar	356,250	65,000	13,000	3,250	225,000	50,000		
Calhoun	67,400	11,000	6,000		50,000			400
Carroll	160,867	75,000	10,000	2,500	52,000	13,500		7,867
Chickasaw	201,000	80,000	18,500	2,500	100,000			
Choctaw	105,157	19,000	10,000		75,000			1,157
Claiborne	106,000	65,000	15,000	1,000	25,000			
Clarke	70,520	12,000	1,000	5,900	46,400	5,220		
Clay	88,000	55,000	10,000	3,000	20,000			
Coahoma	292,000	160,000	60,000	21,500	25,000	25,500		
Copiah	228,361	55,000	10,000	2,500	150,000			10,861
Covington	158,878	75,000	20,000	3,000	43,000	2,000		15,878
De Soto	157,000	65,000	5,000	3,000	80,000	4,000		
Forrest	206,802	118,000	35,000	3,500	36,800	1,190		12,312
Franklin	126,685	45,000	10,000	2,500	60,000			9,185
George	68,605	31,096	8,500		22,230	3,500		3,279
Greene	77,000	20,000	12,000		45,000			
Grenada	86,760	32,500	19,000	1,000	25,000	2,900		6,360
Hancock	57,345	30,500	8,000		11,845	7,000		
Harrison	273,425	55,000	20,000	9,500	178,925	10,000		
Hinds	301,994	158,000	34,000	8,000	82,500	10,000		9,494
Holmes	234,357	55,000	19,000	2,000	112,500	6,000		39,857
Issaquena	82,429	5,500	14,500		8,400	10,000		44,029
Itawamba	110,000	43,000	7,000		60,000			
Jackson	78,832	14,500	10,000	2,000	31,095	12,000		9,237
Jasper	94,800	33,000	5,000		52,200	4,600		
Jefferson	110,970	35,000	8,000	1,000	50,000			16,970
Jefferson Davis	108,942	35,000	8,000		42,000	2,000		21,942
Jones	333,790	185,000	35,000	7,500	97,290	9,000		
Kemper	103,138	6,000	15,000	2,000	61,250	15,575		3,313
Lafayette	184,000	50,000	25,000	4,000	105,000			
Lamar	124,200	54,000	10,000	3,000	56,700	500		
Lauderdale	407,525	190,000	30,000	2,700	148,500	32,000		4,325
Lawrence	156,559	55,000	15,000		67,000			19,559
Leake	80,383	16,500	10,000	2,000	47,550			4,333
Lee	178,145	73,000	30,000		75,145			
Leflore	692,706	220,000	23,000	82,000	41,850	45,000		280,856
Lincoln	218,500	60,000	20,000	20,000	115,500	3,000		
Lowndes	294,013	45,000	10,000	14,400	208,000	2,000		14,613
Madison	117,000	53,500	13,000	8,000	42,500			
Marion	232,500	80,000	10,000	4,500	135,000	3,000		
Marshall	157,396	45,000	20,000	1,800	80,000	10,596		
Monroe	215,500	110,000	25,000	2,500	75,000	3,000		
Montgomery	187,100	85,000	15,000		85,000	1,000		1,100
Neshoba	94,183	13,200	9,500		70,000			1,483
Newton	98,716	24,500	5,000	2,000	53,000	8,500		5,716
Noxubee	181,200	60,000	34,500	5,000	75,700	6,000		
Oktibbeha	135,698	40,000	15,000	2,000	70,000	5,000		3,698
Panola	168,500	82,000	10,000	1,500	73,000	2,000		
Pearl River	177,800	20,500	12,500	8,000	131,600	5,200		
Perry	128,345	34,000	10,000		51,100	3,000		30,245

[1] Value of jail included with that of courthouse.

TABLE 11.—VALUE AT CLOSE OF FISCAL YEAR OF PUBLIC PROPERTIES AND ASSETS OF FUNDS, OTHER THAN SINKING FUNDS, OF COUNTIES: 1913—Continued.

[For a text discussion of this table, see page 77.]

COUNTY.	Total.	LANDS, BUILDINGS, AND EQUIPMENT OF GENERAL DEPARTMENTS.					Lands, buildings, and equipment of public service enterprises.	Assets of investment and public trust funds.
		Courthouses.	Jails.	Charities, hospitals, and corrections.	Schools and libraries.	All other.		
MISSISSIPPI—Continued.								
Pike	$160,173	$27,000	$5,000	$6,000	$106,000	.....	.....	$16,173
Pontotoc	162,125	40,000	15,000	2,000	100,000	.....	.....	5,125
Prentiss	145,893	66,000	8,000	1,500	65,000	$600	.....	4,793
Quitman	284,283	43,500	8,000	.....	33,000	35,200	.....	164,583
Rankin	150,471	44,000	13,000	.....	73,000	3,000	.....	17,471
Scott	99,180	25,200	10,000	1,000	53,000	1,500	.....	8,480
Sharkey	122,640	45,000	15,500	.....	43,150	14,000	.....	4,990
Simpson	151,492	80,000	15,000	500	33,000	.....	.....	22,992
Smith	110,073	56,400	4,000	.....	40,000	5,000	.....	4,673
Sunflower	114,042	50,000	12,000	.....	14,480	15,000	.....	22,562
Tallahatchie	179,470	60,000	30,000	1,600	57,200	10,000	.....	20,670
Tate	129,000	35,000	10,000	4,000	80,000	.....	.....	.....
Tippah	112,500	40,000	10,000	2,500	60,000	.....	.....	.....
Tishomingo	76,000	27,000	8,000	1,000	40,000	.....	.....	.....
Tunica	78,200	22,500	15,500	.....	14,700	25,500	.....	.....
Union	160,620	85,000	20,000	2,500	53,120	.....	.....	.....
Warren	323,637	179,000	70,000	8,000	30,200	7,000	.....	29,437
Washington	362,076	70,000	37,000	45,000	154,750	30,000	.....	25,326
Wayne	186,000	20,000	6,000	.....	160,000	.....	.....	.....
Webster	69,343	5,000	5,000	.....	57,000	300	.....	2,043
Wilkinson	184,198	65,000	7,500	1,000	82,000	11,000	.....	17,698
Winston	92,478	22,000	10,000	4,000	42,500	11,000	.....	2,978
Yalobusha	168,000	70,000	28,000	5,000	65,000	.....	.....	.....
Yazoo	255,471	95,000	19,000	4,000	83,000	20,000	.....	34,471
MISSOURI.								
Total	$16,005,218	$6,846,675	$993,000	$2,354,143	.....	$601,323	.....	$5,210,077
Adair	185,353	62,000	20,000	9,000	.....	2,900	.....	91,453
Andrew	125,000	60,000	18,000	45,000	.....	2,000	.....	.....
Atchison	262,818	45,000	12,000	42,000	.....	.....	.....	163,818
Audrain	185,204	78,000	5,000	32,000	.....	.....	.....	70,204
Barry	116,000	85,000	12,000	16,000	.....	3,000	.....	.....
Barton	214,279	60,000	6,000	6,000	.....	1,000	.....	141,279
Bates	273,069	128,500	5,500	12,650	.....	2,000	.....	124,419
Benton	20,250	[1] 15,000	(1)	5,000	.....	250	.....	.....
Bollinger	32,000	20,000	5,000	7,000	.....	.....	.....	.....
Boone	267,688	203,500	10,000	50,000	.....	3,000	.....	1,188
Buchanan	744,634	378,000	110,000	107,000	.....	8,000	.....	141,634
Butler	267,786	115,000	30,000	5,000	.....	5,000	.....	92,786
Caldwell	160,821	52,000	3,000	18,500	.....	9,500	.....	77,821
Callaway	217,996	63,500	20,000	55,000	.....	.....	.....	79,496
Camden	26,000	20,000	3,000	1,000	.....	2,000	.....	.....
Cape Girardeau	125,000	115,000	2,000	8,000	.....	.....	.....	.....
Carroll	234,663	85,000	20,000	5,500	.....	12,320	.....	111,843
Carter	14,037	5,500	4,000	.....	.....	1,250	.....	3,287
Cass	227,755	75,000	7,000	.....	.....	.....	.....	145,755
Cedar	29,500	16,000	3,000	3,500	.....	7,000	.....	.....
Chariton	343,838	55,000	14,000	31,000	.....	31,000	.....	212,838
Christian	78,500	65,000	4,500	4,000	.....	5,000	.....	.....
Clark	90,219	[1] 20,000	(1)	10,000	.....	7,500	.....	52,719
Clay	59,000	50,000	1,500	7,500	.....	.....	.....	.....
Clinton	106,364	33,000	5,000	15,000	.....	2,600	.....	50,764
Cole	231,739	160,000	20,000	15,000	.....	12,000	.....	24,739
Cooper	209,696	125,000	15,000	2,000	.....	6,000	.....	61,696
Crawford	39,013	12,000	3,000	12,000	.....	2,500	.....	9,513
Dade	48,500	19,000	4,500	20,000	.....	5,000	.....	.....
Dallas	19,000	[1] 15,000	(1)	4,000	.....	.....	.....	.....
Daviess	229,335	88,000	10,000	6,000	.....	7,500	.....	117,835
Dekalb	133,748	[1] 53,000	(1)	18,000	.....	7,600	.....	55,148
Dent	50,735	21,500	5,000	5,000	.....	1,500	.....	17,735
Douglas	32,741	21,500	1,200	.....	.....	1,250	.....	8,791
Dunklin	192,463	34,000	15,500	1,000	.....	.....	.....	141,963
Franklin	72,622	66,500	.....	.....	.....	6,034	.....	88
Gasconade	69,050	56,000	.....	11,000	.....	2,050	.....	.....
Gentry	181,183	37,000	2,500	25,800	.....	5,000	.....	110,883
Greene	392,000	305,000	17,000	55,000	.....	15,000	.....	.....
Grundy	103,655	52,500	10,000	10,000	.....	19,900	.....	11,255
Harrison	189,505	21,000	3,000	30,000	.....	15,000	.....	120,505
Henry	198,350	103,000	7,000	12,750	.....	.....	.....	75,600
Hickory	19,500	[1] 15,000	(1)	4,500	.....	.....	.....	.....
Holt	77,000	38,500	4,000	34,500	.....	.....	.....	.....
Howard	145,159	65,000	12,000	20,500	.....	.....	.....	47,659
Howell	45,160	21,000	2,000	5,000	.....	4,500	.....	12,660
Iron	38,510	22,500	10,000	5,000	.....	1,010	.....	.....
Jackson	1,782,303	700,000	26,000	633,968	.....	134,211	.....	288,124
Jasper	435,699	135,000	56,000	13,500	.....	200	.....	280,999
Jefferson	24,500	8,500	10,000	3,000	.....	3,000	.....	.....

[1] Value of jail included with that of courthouse.

TABLE 11.—VALUE AT CLOSE OF FISCAL YEAR OF PUBLIC PROPERTIES AND ASSETS OF FUNDS, OTHER THAN SINKING FUNDS, OF COUNTIES: 1913—Continued.

[For a text discussion of this table, see page 77.]

COUNTY.	Total.	LANDS, BUILDINGS, AND EQUIPMENT OF GENERAL DEPARTMENTS.					Lands, buildings, and equipment of public service enterprises.	Assets of investment and public trust funds.
		Courthouses.	Jails.	Charities, hospitals, and corrections.	Schools and libraries.	All other.		
MISSOURI—Continued.								
Johnson	$217,101	$50,000	$10,000	$26,000				$131,101
Knox	73,045	500		12,000				60,545
Laclede	24,000	15,000	1,000	7,500		$500		
Lafayette	80,000	[1] 50,000	(1)	30,000				
Lawrence	126,000	80,000	7,000	29,000		10,000		
Lewis	107,366	32,000	2,000	15,000		2,500		55,866
Lincoln	101,389	27,500	6,000	16,000		5,000		46,889
Linn	90,526		5,000	15,000				70,526
Livingston	156,300	2,675	4,500	13,000		17,820		118,305
McDonald	52,753	17,000	3,000			150		32,603
Macon	199,322	32,000	22,000	30,000				115,322
Madison	30,000	28,000	2,000					
Maries	24,431	10,500	3,000			3,000		7,931
Marion	328,440	155,000	4,000	82,000		6,000		81,440
Mercer	189,766	93,000	2,000	20,000		9,700		65,066
Miller	21,000	15,000	4,000	1,000		1,000		
Mississippi	73,561	27,000	2,000	1,000		2,000		41,561
Moniteau	128,561	50,000	17,000	10,000		8,000		43,561
Monroe	271,588	[1] 110,000	(1)	30,000				131,588
Montgomery	73,530	17,500	6,000	12,000				38,030
Morgan	69,000	35,000	8,000	25,000		1,000		
New Madrid	76,962	2,000		6,000		15,000		53,962
Newton	108,960	42,000	6,500	9,000		350		51,110
Nodaway	440,229	165,000	40,000	56,500		22,500		156,229
Oregon	53,202	21,500	1,000			7,000		23,702
Osage	115,418	60,000	3,000	20,125		4,500		27,793
Ozark	16,517	5,500	700			690		9,627
Pemiscot	46,700	9,500	12,100	12,500		12,600		
Perry	69,134	40,000	5,000	5,000				19,134
Pettis	170,474	150,000	10,500			3,500		6,474
Phelps	37,299	20,000				6,485		10,814
Pike	137,135	52,500	10,000	27,000		4,000		43,635
Platte	76,000	50,000	10,000	16,000				
Polk	101,500	[1] 90,000	(1)	10,000		1,500		
Pulaski	10,250	5,000	1,250	4,000				
Putnam	86,979		500	25,000				61,479
Ralls	92,588	17,000	6,000	14,000		4,900		50,688
Randolph	74,226	32,000	27,000	15,000				226
Ray	37,500	24,500	2,500	10,000		500		
Reynolds	41,117	7,500	500			450		32,667
Ripley	56,500	35,000	15,000	1,500		5,000		
St. Charles	280,834	121,000	37,000	31,000		5,000		86,834
St. Clair	38,250	17,500	1,250	18,000		1,500		
St. Francois	80,000	30,000	15,000	30,000		5,000		
St. Louis	230,226	[1] 210,000	(1)			20,000		226
Ste. Genevieve	35,500	26,000	2,000	7,500				
Saline	148,500	80,000	7,500	60,000		1,000		
Schuyler	112,729	39,000	2,000	12,000				59,729
Scotland	120,317	52,000	5,000	10,000				53,317
Scott	98,555	17,000	8,700	20,000		15,000		37,855
Shannon	32,265	23,000	2,000	2,750				4,515
Shelby	170,999	55,000	6,000	20,000		4,000		85,999
Stoddard	72,000	52,000		20,000				
Stone	20,100	9,000	5,500	600		5,000		
Sullivan	103,613	12,000	10,000	25,000				56,613
Taney	64,335	16,000	5,500			3,800		39,035
Texas	38,438	22,000	2,000			2,953		11,485
Vernon	263,826	128,000	5,300	10,500		3,000		117,026
Warren	63,231	41,000	15,000			1,000		6,231
Washington	63,424	35,200	5,000	2,500		2,050		18,674
Wayne	33,483	7,000	3,000			2,500		20,983
Webster	57,500	28,500	11,000	14,000		4,000		
Worth	86,566	[1] 36,800	(1)	3,500		5,800		40,466
Wright	85,218	11,500	10,000	17,500		9,500		36,718
MONTANA.								
Total	$4,594,449	$2,980,701	$471,779	$461,006	$446,283	$230,730	$3,950	
Beaverhead	146,500	58,000	20,000	24,500	40,000	4,000		
Blaine	8,640	4,490	1,700	700		1,750		
Broadwater	19,800	9,500	3,500		4,000	2,800		
Carbon	38,700	17,000	13,000	2,500		6,200		
Cascade	344,044	270,225	15,000	19,069		37,750	2,000	
Chouteau	66,000	55,000	9,000			2,000		
Custer	179,500	75,000	2,500	52,000	40,000	10,000		
Dawson	90,976	14,133	18,083	9,675	48,735	350		
Deer Lodge	159,225	[1] 140,225	(1)	12,500		6,500		
Fergus	196,500	150,000	11,500	16,000	15,000	4,000		

[1] Value of jail included with that of courthouse.

TABLE 11.—VALUE AT CLOSE OF FISCAL YEAR OF PUBLIC PROPERTIES AND ASSETS OF FUNDS, OTHER THAN SINKING FUNDS, OF COUNTIES: 1913—Continued.

[For a text discussion of this table, see page 77.]

COUNTY.	Total.	LANDS, BUILDINGS, AND EQUIPMENT OF GENERAL DEPARTMENTS.					Lands, buildings, and equipment of public service enterprises.	Assets of investment and public trust funds.
		Courthouses.	Jails.	Charities, hospitals, and corrections.	Schools and libraries.	All other.		
MONTANA—Continued.								
Flathead	$219,000	$84,000	$12,500	$30,000	$51,800	$40,700	.....	.....
Gallatin	228,284	61,800	46,840	11,500	102,308	5,836	.....	.....
Granite	116,606	64,000	14,000	2,587	35,519	500	.....	.....
Hill	14,174	5,213	700	7,000	.....	1,261	.....	.....
Jefferson	61,000	[1] 56,000	(1)	5,000	.....	.....	.....	.....
Lewis and Clark	349,550	235,000	61,800	50,000	.....	2,750	.....	.....
Lincoln	30,354	14,345	5,706	.....	.....	10,303	.....	.....
Madison	78,750	33,000	4,300	36,750	.....	4,700	.....	.....
Meagher	35,500	14,500	5,000	15,000	.....	1,000	.....	.....
Missoula	308,000	261,000	15,000	27,000	.....	5,000	.....	.....
Musselshell	86,000	80,000	1,000	.....	.....	5,000	.....	.....
Park	94,000	61,000	2,000	9,500	.....	21,500	.....	.....
Powell	80,750	[2] 43,000	[2] 600	.....	28,000	9,150	.....	.....
Ravalli	54,200	[2] 44,500	[2] 1,500	4,000	.....	4,200	.....	.....
Rosebud	74,900	60,500	12,400	.....	.....	2,000	.....	.....
Sanders	33,680	13,500	11,200	4,000	.....	4,980	.....	.....
Silver Bow	974,625	763,000	128,000	72,625	.....	11,000	.....	.....
Sweet Grass	104,671	32,700	.....	600	65,921	3,500	$1,950	.....
Teton	82,750	49,000	8,750	5,000	15,000	5,000	.....	.....
Valley	115,570	71,070	26,000	5,000	.....	13,500	.....	.....
Yellowstone	202,200	140,000	20,200	38,500	.....	3,500	.....	.....
NEBRASKA.								
Total	$6,221,143	$4,291,422	$225,283	$1,397,790	.....	$306,648	.....	.....
Adams	183,000	[1] 133,000	(1)	50,000	.....	.....	.....	.....
Antelope	33,500	24,000	4,500	5,000	.....	.....	.....	.....
Banner	4,575	[1] 4,300	(1)	.....	.....	275	.....	.....
Blaine	5,200	[1] 5,100	(1)	.....	.....	100	.....	.....
Boone	71,750	[1] 55,750	(1)	15,000	.....	1,000	.....	.....
Box Butte	28,200	13,200	3,000	7,000	.....	5,000	.....	.....
Boyd	18,550	10,500	5,000	.....	.....	3,050	.....	.....
Brown	14,300	12,000	700	.....	.....	1,600	.....	.....
Buffalo	165,435	131,411	3,000	26,024	.....	5,000	.....	.....
Burt	30,000	6,000	(3)	24,000	.....	.....	.....	.....
Butler	114,577	81,000	1,250	32,327	.....	.....	.....	.....
Cass	175,150	108,000	15,600	47,500	.....	4,050	.....	.....
Cedar	64,500	30,000	5,000	20,000	.....	9,500	.....	.....
Chase	28,500	[1] 28,000	(1)	.....	.....	500	.....	.....
Cherry	23,650	[1] 20,350	(1)	.....	.....	3,300	.....	.....
Cheyenne	87,825	80,000	5,500	.....	.....	2,325	.....	.....
Clay	41,000	12,000	500	28,000	.....	500	.....	.....
Colfax	57,000	21,500	6,000	27,500	.....	2,000	.....	.....
Cuming	85,000	[1] 55,500	(1)	28,000	.....	1,500	.....	.....
Custer	132,559	69,251	12,858	42,500	.....	7,950	.....	.....
Dakota	37,000	[1] 17,500	(1)	16,000	.....	3,500	.....	.....
Dawes	67,350	[1] 60,200	(1)	5,200	.....	1,950	.....	.....
Dawson	151,600	126,500	2,000	4,000	.....	19,100	.....	.....
Deuel	3,650	2,100	350	.....	.....	1,200	.....	.....
Dixon	13,500	8,500	1,000	1,500	.....	2,500	.....	.....
Dodge	155,045	110,000	2,200	42,845	.....	.....	.....	.....
Douglas	(3)	.....	.....	.....	.....	.....	.....	.....
Dundy	2,900	[1] 1,900	(1)	.....	.....	1,000	.....	.....
Fillmore	109,000	[1] 69,000	(1)	20,000	.....	20,000	.....	.....
Franklin	46,000	7,000	2,500	31,500	.....	5,000	.....	.....
Frontier	18,100	[1] 10,600	(1)	.....	.....	7,500	.....	.....
Furnas	38,000	[1] 16,000	(1)	22,000	.....	.....	.....	.....
Gage	315,000	225,000	10,000	25,000	.....	55,000	.....	.....
Garden	950	[4] 400	.....	.....	.....	550	.....	.....
Garfield	4,100	3,650	250	.....	.....	200	.....	.....
Gosper	23,100	10,000	600	8,000	.....	4,500	.....	.....
Grant	9,500	[1] 9,500	(1)	.....	.....	.....	.....	.....
Greeley	85,750	[1] 75,750	(1)	10,000	.....	.....	.....	.....
Hall	181,498	145,000	16,500	19,500	.....	498	.....	.....
Hamilton	255,519	108,000	5,500	136,969	.....	5,050	.....	.....
Harlan	16,000	[1] 16,000	(1)	.....	.....	.....	.....	.....
Hayes	5,500	[1] 5,500	(1)	.....	.....	.....	.....	.....
Hitchcock	30,200	[1] 30,200	(1)	.....	.....	.....	.....	.....
Holt	110,500	100,000	5,500	.....	.....	5,000	.....	.....
Hooker	17,220	[1] 17,220	(1)	.....	.....	.....	.....	.....
Howard	8,050	3,500	450	3,000	.....	1,100	.....	.....
Jefferson	141,000	[1] 104,000	.....	32,000	.....	5,000	.....	.....
Johnson	92,000	62,000	10,000	20,000	.....	.....	.....	.....
Kearney	114,200	[1] 114,200	(1)	.....	.....	.....	.....	.....
Keith	31,310	25,000	1,700	2,000	.....	2,610	.....	.....

[1] Value of jail included with that of courthouse.
[2] Value of part of jail property included with that of courthouse.
[3] Not reported.
[4] Value of furniture, etc.; building rented.

TABLE 11.—VALUE AT CLOSE OF FISCAL YEAR OF PUBLIC PROPERTIES AND ASSETS OF FUNDS, OTHER THAN SINKING FUNDS, OF COUNTIES: 1913—Continued.

[For a text discussion of this table, see page 77.]

COUNTY.	Total.	LANDS, BUILDINGS, AND EQUIPMENT OF GENERAL DEPARTMENTS.					Lands, buildings, and equipment of public service enterprises.	Assets of investment and public trust funds.
		Courthouses.	Jails.	Charities, hospitals, and corrections.	Schools and libraries.	All other.		
NEBRASKA—Continued.								
Keyapaha	$3,665	$1,990	$175			$1,500		
Kimball	12,200	[1] 10,800	(1)			1,400		
Knox	18,850	8,500	350			10,000		
Lancaster	307,500	250,000	3,000	$39,500		15,000		
Lincoln	65,000	39,500	8,500	14,500		2,500		
Logan	10,055	9,000	600			455		
Loup	2,250	1,950	100			200		
McPherson	2,040	800	1,200			40		
Madison	54,000	29,000	6,500	17,000		1,500		
Merrick	124,500	107,500	2,000	15,000				
Morrill	34,900	[1] 33,900	(1)			1,000		
Nance	24,250	[1] 24,250	(1)					
Nemaha	85,175	48,500	3,900	29,500		3,275		
Nuckolls	69,000	45,000	3,000	16,000		5,000		
Otoe	99,450	[1] 55,800	(1)	38,500		5,150		
Pawnee	110,578	[1] 105,200	(1)			5,378		
Perkins	16,200	[1] 11,600	(1)	4,200		400		
Phelps	254,000	[1] 193,000	(1)	49,000		12,000		
Pierce	78,500	40,000	2,500	30,000		6,000		
Platte	80,000	22,000	2,000	56,000				
Polk	64,500	16,000	7,500	35,000		6,000		
Redwillow	40,750	[1] 34,950	(1)	5,800				
Richardson	76,563	54,000	5,000	16,000		1,563		
Rock	9,775	9,100	100			575		
Saline	48,500	13,500	2,500	30,000		2,500		
Sarpy	35,000	7,000	(2)	25,000		3,000		
Saunders	143,786	103,000	600	37,186		3,000		
Scotts Bluff	15,825	[1] 13,300	(1)			2,525		
Seward	154,000	124,000	5,000	25,000				
Sheridan	45,100	29,100	13,500			2,500		
Sherman	53,200	6,500	600	46,000		100		
Sioux	12,479	11,000	300			1,179		
Stanton	47,600	37,500	1,600	5,000		3,500		
Thayer	124,000	91,000	12,000	12,000		9,000		
Thomas	22,650	[1] 22,150	(1)			500		
Thurston	5,500	[1] 3,500	(1)			2,000		
Valley	96,250	[1] 76,250	(1)	20,000				
Washington	72,500	53,000	2,000	12,500		5,000		
Wayne	81,000	70,000	7,000			4,000		
Webster	52,939	4,200	12,000	36,739				
Wheeler	6,300	6,000	300					
York	113,000	[1] 83,000	(1)	30,000				
NEVADA.								
Total	$1,566,097	$989,299	$147,260	$302,950	$77,000	$31,188	$18,400	
Churchill	59,700	12,700	11,000		19,000	2,000	15,000	
Clark	12,000	8,000	3,500			500		
Douglas	33,000	[3] 27,500	[3] 500	5,000				
Elko	299,160	145,000	3,160	151,000				
Esmeralda	96,000	64,500	25,000	6,500				
Eureka	70,000	53,000	12,000	5,000				
Humboldt	146,400	35,000	33,400	20,000	58,000			
Lander	32,500	30,000	500	1,000		1,000		
Lincoln	11,900	[1] 8,500	(1)				3,400	
Lyon	56,450	[3] 50,000	[3] 2,500			3,950		
Mineral	47,700	38,500	5,700	3,500				
Nye	123,099	81,099	24,000	16,500		1,500		
Ormsby	67,000	[1] 55,500	(1)	5,000		6,500		
Storey	82,450	[1] 55,000	(1)	27,450				
Washoe	332,000	250,000	25,000	52,000		5,000		
White Pine	96,738	75,000	1,000	10,000		10,738		
NEW HAMPSHIRE.								
Total	$2,098,516	$676,961	$384,088	$1,036,167		$1,300		
Belknap	93,520	40,817	10,000	41,703		1,000		
Carroll	56,000	12,000	14,000	30,000				
Cheshire	173,647	65,000	31,500	77,147				
Coos	124,679	70,325	5,000	49,354				
Grafton	151,102	55,000	15,236	80,866				
Hillsborough	625,929	146,227	135,306	344,396				
Merrimack	235,423	89,676	45,455	100,292				
Rockingham	307,517	132,667	69,550	105,000		300		
Strafford	226,033	43,949	35,841	146,243				
Sullivan	104,666	21,300	22,200	61,166				

[1] Value of jail included with that of courthouse. [2] Not reported. [3] Value of part of jail property included with that of courthouse.

TABLE 11.—VALUE AT CLOSE OF FISCAL YEAR OF PUBLIC PROPERTIES AND ASSETS OF FUNDS, OTHER THAN SINKING FUNDS, OF COUNTIES: 1913—Continued.

[For a text discussion of this table, see page 77.]

COUNTY.	Total.	LANDS, BUILDINGS, AND EQUIPMENT OF GENERAL DEPARTMENTS.					Lands, buildings, and equipment of public service enterprises.	Assets of investment and public trust funds.
		Courthouses.	Jails.	Charities, hospitals, and corrections.	Schools and libraries.	All other.		
NEW JERSEY.								
Total	$33,089,885	$12,466,279	$1,538,925	$8,736,394		$10,348,287		
Atlantic	220,525	100,500	25,000	81,000		14,025		
Bergen	2,460,455	1,100,000	406,000	954,455				
Burlington	249,860	88,500	4,500	151,960		4,900		
Camden	1,442,050	[1] 740,400	(1)	200,000		501,650		
Cape May	45,500	16,500	15,000	12,500		1,500		
Cumberland	396,500	148,000	38,000	108,000		102,500		
Essex	14,324,970	2,765,244	295,175	5,021,404		6,243,147		
Gloucester	173,000	105,000	27,000	38,000		3,000		
Hudson	9,961,748	4,840,835	98,000	1,667,875		3,355,038		
Hunterdon	58,000	46,000	10,000			2,000		
Mercer	414,200	349,700		61,000		3,500		
Middlesex	303,500	270,000	30,000			3,500		
Monmouth	150,000	100,000	50,000					
Morris	225,100	86,600	51,300	87,200				
Ocean	56,000	[1] 55,000	(1)			1,000		
Passaic	803,700	574,000	221,200			8,500		
Salem	113,000	70,000	25,000	14,000		4,000		
Somerset	348,000	292,000	55,000			1,000		
Sussex	138,000	28,000	15,000	20,000		75,000		
Union	1,129,277	650,000	152,750	313,000		13,527		
Warren	76,500	40,000	20,000	6,000		10,500		
NEW MEXICO.								
Total	$1,557,522	$1,270,319	$236,403	$8,000		$42,800		
Bernalillo	82,700	63,000	18,500			1,200		
Chaves	193,582	162,169	27,413			4,000		
Colfax	80,250	63,000	15,250			2,000		
Curry	37,300	30,000	6,500			800		
Dona Ana	59,500	42,500	13,000			4,000		
Eddy	55,000	39,000	13,000			3,000		
Grant	101,500	87,000	12,000			2,500		
Guadalupe	37,950	31,500	5,700			750		
Lincoln	44,100	36,800	3,100			4,200		
Luna	48,000	40,000	2,000			6,000		
McKinley	41,500	30,000	10,000			1,500		
Mora	85,050	65,000	20,000			50		
Otero	48,300	30,500	9,800	8,000				
Quay	24,190	14,500	9,090			600		
Rio Arriba	8,250	5,500	2,500			250		
Roosevelt	27,300	21,000	5,500			800		
San Juan	19,300	17,300	1,000			1,000		
San Miguel	295,300	280,000	15,000			300		
Sandoval	9,500	7,500	2,000					
Santa Fe	77,500	65,000	10,500			2,000		
Sierra	18,550	13,500	4,200			850		
Socorro	72,200	55,000	15,200			2,000		
Taos	6,550	5,000	1,050			500		
Torrance	20,100	15,000	4,100			1,000		
Union	61,500	50,000	10,000			1,500		
Valencia	2,550	550				2,000		
NEW YORK.								
Total	$25,166,832	$13,914,129	$3,498,430	$7,293,377		$443,189		$17,707
Albany	733,650	157,500	450,000	82,000		44,150		
Allegany	140,000	45,000	35,000	60,000				
Broome	1,575,000	1,385,000	130,000	60,000				
Cattaraugus	162,000	59,500	45,000	57,500				
Cayuga	262,000	110,000	22,000	125,000		5,000		
Chautauqua	422,000	205,000	42,000	175,000				
Chemung	336,781	105,000	105,000	124,781		2,000		
Chenango	278,000	205,000	42,500	30,500				
Clinton	268,750	128,000	25,200	106,550		9,000		
Columbia	270,000	250,000		20,000				
Cortland	103,000	[1] 50,000	(1)	50,000		3,000		
Delaware	175,745	80,000	37,000	56,745		2,000		
Dutchess	400,000	300,000	10,000	90,000				
Erie	2,783,004	908,196	234,922	1,529,373		110,513		
Essex	170,000	84,500	35,500	50,000				
Franklin	144,500	68,700	15,400	20,400		40,000		
Fulton	226,364	110,500	54,000	61,864				
Genesee	251,500	132,000	60,000	59,500				
Greene	295,000	195,000	55,000	45,000				
Hamilton	18,400	12,800	5,600					

[1] Value of jail included with that of courthouse.

TABLE 11.—VALUE AT CLOSE OF FISCAL YEAR OF PUBLIC PROPERTIES AND ASSETS OF FUNDS, OTHER THAN SINKING FUNDS, OF COUNTIES: 1913—Continued.

[For a text discussion of this table, see page 76.]

COUNTY.	Total.	LANDS, BUILDINGS, AND EQUIPMENT OF GENERAL DEPARTMENTS.					Lands, buildings, and equipment of public service enterprises.	Assets of investment and public trust funds.
		Courthouses.	Jails.	Charities, hospitals, and corrections.	Schools and libraries.	All other.		
NEW YORK—Continued.								
Herkimer	$211,300	$83,300	$33,000	$85,000		$10,000		
Jefferson	395,000	170,000	135,000	90,000				
Kings [1]								
Lewis	78,000	44,500	8,500	25,000				
Livingston	150,000	65,000	20,000	65,000				
Madison	360,000	185,000	75,000	100,000				
Monroe	1,691,526	950,000	120,000	570,000		51,526		
Montgomery	171,866	98,333	20,200	53,333				
Nassau	285,000	175,000	100,000			10,000		
New York [1]								
Niagara	309,369	180,000	77,500	51,869				
Oneida	1,580,000	930,000	75,000	575,000				
Onondaga	2,419,900	1,593,400	68,100	733,400		25,000		
Ontario	324,707	225,000	30,500	66,500				$2,707
Orange	154,000	45,000	24,000	85,000				
Orleans	237,496	79,500	60,200	77,796		20,000		
Oswego	388,000	215,000	125,500	47,500				
Otsego	199,860	129,900	13,500	56,160		300		
Putnam	172,206	100,000	12,000	55,206		5,000		
Queens [1]								
Rensselaer	947,000	585,000	200,000	162,000				
Richmond [1]								
Rockland	40,000	[2] 10,000	(2)	30,000				
St. Lawrence	192,000	82,000	35,000	75,000				
Saratoga	155,000	77,250	10,500	52,250				15,000
Schenectady	1,229,358	675,000	129,608	381,000		43,750		
Schoharie	72,950	30,600	1,100	38,750		2,500		
Schuyler	23,200	17,000	6,000			200		
Seneca	123,000	85,000	12,000	25,000		1,000		
Steuben	303,500	160,500	36,000	105,000		2,000		
Suffolk	518,300	200,000	208,000	110,300				
Sullivan	236,500	160,000	59,000	17,500				
Tioga	184,500	125,000	42,000	15,000		2,500		
Tompkins	137,000	45,000	13,000	77,000		2,000		
Ulster	612,500	280,000	160,000	170,000		2,500		
Warren	86,250	22,650	11,250	47,600		4,750		
Washington	143,000	79,500	17,500	46,000				
Wayne	151,000	75,000	14,000	60,000		2,000		
Westchester	1,525,000	1,200,000	90,000	200,000		35,000		
Wyoming	238,500	110,000	26,000	95,000		7,500		
Yates	104,350	34,000	25,350	45,000				
NORTH CAROLINA.								
Total	$12,793,802	$4,098,892	$1,065,800	$1,097,353	$5,839,104	$490,486		$202,167
Alamance	122,520	25,000	14,000	14,000	61,520	8,000		
Alexander	80,000	15,000	10,000	25,000	30,000			
Alleghany	25,800	22,000	2,000	1,800	(3)			
Anson	155,000	40,000	5,000	25,000	85,000			
Ashe	62,882	20,000	5,000	10,000	27,882			
Avery	46,700	29,000	8,000		9,700			
Beaufort	138,448	10,000	7,500	4,000	114,948	2,000		
Bertie	70,200	40,000	12,000	10,000	(3)	8,200		
Bladen	68,720	30,000	5,000	1,000	32,720			
Brunswick	29,700	2,500	1,500	1,500	22,700	1,500		
Buncombe	349,550	100 000	75,000	50,000	89,250	35,300		
Burke	60,850	20,000	1,500	3,500	35,600	250		
Cabarrus	88,455	35,000	2,000	10,000	36,455	5,000		
Caldwell	101,875	30,000	10,000	3,000	58,875			
Camden	32,200	10,000	6,000	2,000	14,200			
Carteret	59,770	33,000	5,000	4,000	17,770			
Caswell	94,900	60,000	7,000	6,000	20,900	1,000		
Catawba	100,300	25,000	3,000	10,000	47,300	15,000		
Chatham	66,000	20,000	5,000	6,000	35,000			
Cherokee	125,705	45,000	5,000	3,000	69,705	3,000		
Chowan	46,700	5,000	4,000	3,500	33,100	1,100		
Clay	22,000	10,000	6,000		6,000			
Cleveland	195,900	125,000	5,000	15,000	42,900	8,000		
Columbus	142,870	35,000	15,000	6,000	82,870	4,000		
Craven	276,300	60,000	22,000	10,500	48,000	6,500		129,300
Cumberland	231,300	40,000	8,000	20,000	155,300	8,000		
Currituck	33,945	7,000	5,000		21,945			
Dare	27,800	12,500	5,500	800	9,000			
Davidson	146,425	10,000	10,000	12,000	114,425			
Davie	120,760	35,000	10,000	12,000	17,760	6,000		40,000

[1] Tabulated as municipal; included in city of (Greater) New York. [2] Value of jail included with that of courthouse. [3] Not reported.

TABLE 11.—VALUE AT CLOSE OF FISCAL YEAR OF PUBLIC PROPERTIES AND ASSETS OF FUNDS, OTHER THAN SINKING FUNDS, OF COUNTIES: 1913—Continued.

[For a text discussion of this table, see page 76.]

COUNTY.	Total.	LANDS, BUILDINGS, AND EQUIPMENT OF GENERAL DEPARTMENTS.					Lands, buildings, and equipment of public service enterprises.	Assets of investment and public trust funds.
		Courthouses.	Jails.	Charities, hospitals, and corrections.	Schools and libraries.	All other.		
NORTH CAROLINA—Continued.								
Duplin	$241,000	$50,000	$5,000	$6,000	$175,000	$5,000		
Durham	231,630	44,500	5,000	20,000	135,500	26,630		
Edgecombe	41,403	25,468	5,000	10,935	(1)			
Forsyth	723,000	450,000	110,000	75,000	73,000	15,000		
Franklin	137,300	25,000	10,000	15,000	77,300	10,000		
Gaston	229,262	75,000	15,000	14,000	115,262	10,000		
Gates	40,650	15,000	3,000	2,500	19,750	400		
Graham	28,500	8,000	5,500		15,000			
Granville	134,600	50,000	10,000	25,000	46,100	3,500		
Greene	37,225	8,000	4,000	2,500	22,725			
Guilford	357,055	124,000	20,000	55,000	128,055	30,000		
Halifax	90,712	40,000	5,000	10 000	28,712	7,000		
Harnett	116,000	25,000	15,000	10,000	65,000	1,000		
Haywood	101,500	30,000	10,000	30,000	28,000	3,500		
Henderson	139,255	80,000	6,500	8,000	40,505	4,250		
Hertford	22,500	12,000	3,000	5,000	(1)	2,500		
Hoke	99,595	46,000	12,000		38,595	3,000		
Hyde	24,600	7,000	1,500	2,000	14,100			
Iredell	199,031	50,000	25,000	30,000	62,385	31,646		
Jackson	113,925	30,000	10,000	12,000	59,425	2,500		
Johnston	174,675	50,000	1,000	25,000	98,675			
Jones	31,000	6,000	3,000	1,500	20,000	500		
Lee	127,850	50,000	15,000		32,850	30,000		
Lenoir	142,030	40,000	15,000	5,125	72,325	9,580		
Lincoln	75,000	15,000	5,000	15,000	39,000	1,000		
McDowell	92,000	15,000	8,000	8,000	61,000			
Macon	71,000	16,000	3,000	2,000	50,000			
Madison	123,025	45,000	15,000	12,000	49,925	1,100		
Martin	23,000	18,000	2,000	3,000	(1)			
Mecklenburg	512,751	150,000	25,000	25,000	312,751			
Mitchell	48,900	24,000	3,000		21,900			
Montgomery	56,010	15,000	8,800	11,000	19,710	1,500		
Moore	129,175	25,000	10,000	3,000	91,175			
Nash	154,000	50,000	5,000	20,000	75,000	4,000		
New Hanover	462,050	91,000	40,000	38,500	242,050	50,500		
Northampton	121,600	33,000	8,500	10,000	55,100	15,000		
Onslow	64,500	25,000	1,500		38,000			
Orange	61,000	10,000	6,000	8,000	37,000			
Pamlico	43,200	6,000	3,000	500	33,700			
Pasquotank	113,500	80,000	8,000	5,000	20,500			
Pender	70,200	25,000	5,000	5,000	35,000	200		
Perquimans	81,800	25,000	5,000	5,000	41,300	5,500		
Person	68,700	25,000	5,000	20,000	15,200	3,500		
Pitt	224,500	70,000	20,000	7,500	127,000			
Polk	44,500	20,000	7,000		11,500	6,000		
Randolph	149,375	35,000	1,500	5,000	107,875			
Richmond	86,100	25,000	30,000	7,000	22,100	2,000		
Robeson	261,665	125,000	25,000	5,000	101,665	5,000		
Rockingham	220,000	50,000	20,000	50,000	80,000	20,000		
Rowan	230,185	120,000	25,000	10,000	75,185			
Rutherford	126,874	50,000	8,000	8,000	60,374	500		
Sampson	139,406	36,000	11,000	8,000	81,906	2,500		
Scotland	81,000	18,000	11,000	10,000	36,500	5,500		
Stanly	73,735	18,000	10,500	11,385	33,850			
Stokes	73,825	30,000	10,000	2,400	31,425			
Surry	110,000	15,000	5,000	20,000	70,000			
Swain	84,460	40,000	8,000	1,000	35,460			
Transylvania	61,126	15,000	2,000	2,500	39,126	2,500		
Tyrrell	32,500	12,500	4,000	1,000	15,000			
Union	255,135	75,000	25,000	25,000	115,135	15,000		
Vance	177,500	32,000	5,000	12,000	128,500			
Wake	479,730	30,424	24,000	29,708	334,401	28,330		$32,867
Warren	93,000	34,500	8,000	6,500	40,000	4,000		
Washington	62,600	15,000	2,500	3,500	39,100	2,500		
Watauga	49,035	18,500	5,000	3,000	22,535			
Wayne	103,000	8,000	12,000	15,000	67,500	500		
Wilkes	112,847	25,000	5,000	5,000	75,347	2,500		
Wilson	280,130	153,000	10,000	15,000	99,630	2,500		
Yadkin	47,915	20,000	3,000	8,000	16,915			
Yancey	54,375	23,000	7,000	700	23,675			

[1] Not reported.

TABLE 11.—VALUE AT CLOSE OF FISCAL YEAR OF PUBLIC PROPERTIES AND ASSETS OF FUNDS, OTHER THAN SINKING FUNDS, OF COUNTIES: 1913—Continued.

[For a text discussion of this table, see page 77.]

COUNTY.	Total.	LANDS, BUILDINGS, AND EQUIPMENT OF GENERAL DEPARTMENTS.					Lands, buildings, and equipment of public service enterprises.	Assets of investment and public trust funds.
		Courthouses.	Jails.	Charities, hospitals, and corrections.	Schools and libraries.	All other.		
NORTH DAKOTA.								
Total	$2,933,378	$2,194,715	$222,182	$256,467		$100,059		$159,955
Adams	33,580	13,080	500			20,000		
Barnes	151,000	[1] 100,000	(1)	50,000		1,000		
Benson	41,000	40,000	500			500		
Billings	9,325	[1] 8,250	(1)			1,075		
Bottineau	49,500	45,000	500			4,000		
Bowman	58,278	19,000	1,000			500		37,778
Burke	5,162	5,162						
Burleigh	75,850	[1] 75,100	(1)			750		
Cass	205,000	150,000	15,000	40,000				
Cavalier	20,000	[1] 20,000	(1)					
Dickey	105,000	[1] 105,000	(1)					
Divide	31,714	7,349				3,000		21,365
Dunn	5,950	3,800	650			1,500		
Eddy	30,500	[1] 25,000	(1)			5,500		
Emmons	11,916	[1] 11,382	(1)			534		
Foster	102,600	[1] 94,000	(1)	5,000		3,600		
Grand Forks	128,745	63,500	40,000	25,245				
Griggs	40,000	[1] 40,000	(1)					
Hettinger	33,599	[1] 7,575	(1)			2,000		24,024
Kidder	28,025	[1] 26,025	(1)			2,000		
Lamoure	100,000	100,000						
Logan	11,200	8,000	1,200			2,000		
McHenry	108,500	90,000	15,500			3,000		
McIntosh	8,750	7,500	250			1,000		
McKenzie	7,799	4,480	607			2,000		712
McLean	55,000	30,500	19,500			5,000		
Mercer	14,104	10,354	750			3,000		
Morton	50,050	42,500	7,550					
Mountrail	21,515	6,000	2,100			8,000		5,415
Nelson	34,125	[1] 30,125	(1)			4,000		
Oliver	10,000	9,000				1,000		
Pembina	70,000	[1] 70,000	(1)					
Pierce	132,200	105,200	20,000			7,000		
Ramsey	85,000	33,000	42,000	10,000				
Ransom	29,600	27,700				1,900		
Renville	30,283	30,283						
Richland	186,500	130,000	31,500	25,000				
Rolette	22,000	[1] 20,000	(1)	2,000				
Sargent	97,000	97,000	(1)					
Sheridan	65,594	[1] 10,050				1,500		54,044
Stark	42,812	37,500				5,000		312
Steele	7,700	6,700				1,000		
Stutsman	106,000	[1] 81,000	(1)	20,000		5,000		
Towner	34,700	[1] 30,000	(1)	3,500		1,200		
Traill	120,000	[1] 110,000	(1)	10,000				
Walsh	52,500	[1] 44,000	(1)	8,500				
Ward	163,297	83,000	22,575	57,222		500		
Wells	29,000	26,500	500			2,000		
Williams	71,405	[1] 55,100	(1)					16,305
OHIO.								
Total	$38,749,343	$24,467,718	$1,955,286	$8,126,919		$3,927,120	$250,000	$22,300
Adams	80,000	60,000	20,000					
Allen	650,000	350,000	(2)	160,000		140,000		
Ashland	120,000		20,000	100,000				
Ashtabula	304,600	134,500		170,100				
Athens	223,000	139,000		81,000		3,000		
Auglaize	445,000	300,000	10,000	125,000		10,000		
Belmont	467,000	220,000	50,000	187,000		10,000		
Brown	80,500	35,000	4,000	35,000		6,500		
Butler	809,710	649,180	42,500	74,530		43,500		
Carroll	180,500	150,000	10,500	20,000				
Champaign	(2)							
Clark	484,500	300,000	(2)	180,000		4,500		
Clermont	88,950	10,500	53,450	25,000				
Clinton	110,000	110,000	(2)					
Columbiana	(2)							
Coshocton	255,000	215,000	20,000	20,000				
Crawford	245,760	221,450	24,310					
Cuyahoga	6,641,000	6,300,000	(2)	5,000		336,000		
Darke	245,000	225,000	20,000					
Defiance	145,000	50,000	15,000	75,000		5,000		
Delaware	(2)							
Erie	427,500	250,000	42,500	125,000		10,000		
Fairfield	232,400	132,600	14,600	83,200		2,000		
Fayette	372,100	155,850	10,000	206,250				
Franklin	3,038,710	377,960	54,230	492,800		[3] 2,113,720		

[1] Value of jail included with that of courthouse. [2] Not reported [3] Fair grounds.

TABLE 11.—VALUE AT CLOSE OF FISCAL YEAR OF PUBLIC PROPERTIES AND ASSETS OF FUNDS, OTHER THAN SINKING FUNDS, OF COUNTIES: 1913—Continued.

[For a text discussion of this table, see page 77.]

COUNTY.	Total.	LANDS, BUILDINGS, AND EQUIPMENT OF GENERAL DEPARTMENTS.					Lands, buildings, and equipment of public service enterprises.	Assets of investment and public trust funds.
		Courthouses.	Jails.	Charities, hospitals, and corrections.	Schools and libraries.	All other.		
OHIO—Continued.								
Fulton	$275,000	$200,000	$30,000	$45,000				
Gallia	149,500	79,000	25,000	42,500		$3,000		
Geauga	(1)							
Greene	305,000	210,000	6,000	83,000		6,000		
Guernsey	217,000	137,000	25,000	55,000				
Hamilton	3,327,160	1,345,400	(1)	1,459,660		249,800	$250,000	$22,300
Hancock	405,000	300,000		80,000		25,000		
Hardin	(1)							
Harrison	248,690	125,000	20,000	101,190		2,500		
Henry	305,000	300,000	(1)			5,000		
Highland	84,000	20,000	25,000	30,000		9,000		
Hocking	53,500	35,000	17,000			1,500		
Holmes	250,000	160,000	20,000	70,000				
Huron	372,060	189,000	36,000	157,060				
Jackson	182,800	[2] 125,000	(2)	52,800		5,000		
Jefferson	(1)							
Knox	273,500	85,000	60,000	128,500				
Lake	525,000	350,000	75,000	100,000				
Lawrence	275,000	230,000	15,000	30,000				
Licking	500,000	240,000	125,000	135,000				
Logan	225,080	100,000	15,000	110,080				
Lorain	561,050	447,000	34,900	38,000		41,150		
Lucas	2,087,800	1,200,000	235,000	511,800		141,000		
Madison	329,725	239,000	25,500	65,225				
Mahoning	2,225,000	1,900,000	(1)	225,000		100,000		
Marion	217,368	62,648	51,700	94,020		9,000		
Medina	(1)							
Meigs	82,940	21,300	38,250	23,390				
Mercer	190,000	80,000	10,000	90,000		10,000		
Miami	523,700	458,500	23,000	35,000		7,200		
Monroe	206,000	148,000	8,000	50,000				
Montgomery	1,594,376	500,000	176,376	310,000		608,000		
Morgan	58,000	14,500	5,000	38,500				
Morrow	(1)							
Muskingum	(1)							
Noble	(1)							
Ottawa	205,000	135,000	10,000	60,000				
Paulding	(1)							
Perry	337,000	225,000	25,000	85,000		2,000		
Pickaway	440,000	300,000	50,000	90,000				
Pike	(1)							
Portage	(1)							
Preble	190,000	40,000	(1)	150,000				
Putnam	270,000	210,000	20,000	40,000				
Richland	321,560	200,000	48,000	73,560				
Ross	(1)							
Sandusky	192,000	58,000	39,400	92,000		2,600		
Scioto	210,000	[2] 75,000	(2)	135,000				
Seneca	397,000	280,000	31,000	86,000				
Shelby	1,289,150	1,225,000	52,500	11,500		150		
Stark	1,035,414	520,000	20,000	495,414				
Summit	(1)							
Trumbull	453,300	350,000	26,000	77,300				
Tuscarawas	328,400	229,000	11,000	88,400				
Union	245,000	160,000	10,000	75,000				
Van Wert	315,000	200,000	40,000	75,000				
Vinton	(1)							
Warren	(1)							
Washington	(1)							
Wayne	223,040	133,330	14,570	60,140		15,000		
Williams	242,000	190,000	5,000	47,000				
Wood	360,000	250,000	50,000	60,000				
Wyandot	(1)							
OKLAHOMA.								
Total	$3,976,554	$3,223,357	$490,790	$166,083		$89,980		$6,344
Adair	19,157	16,357	2,300			500		
Alfalfa	1,500	1,000	500					
Atoka	66,000	[2] 66,000	(2)					
Beaver	20,750	20,500	250					
Beckham	79,900	78,400	1,500					
Blaine	87,980	67,000	14,200	6,780				
Bryan	600		600					
Caddo	81,000	45,000	13,000	23,000				
Canadian	82,000	66,800	6,200	9,000				
Carter	247,000	200,000	40,000			7,000		

[1] Not reported.

[2] Value of jail included with that of courthouse.

TABLE 11.—VALUE AT CLOSE OF FISCAL YEAR OF PUBLIC PROPERTIES AND ASSETS OF FUNDS, OTHER THAN SINKING FUNDS, OF COUNTIES: 1913—Continued.

[For a text discussion of this table, see page 77.]

COUNTY.	Total.	LANDS, BUILDINGS, AND EQUIPMENT OF GENERAL DEPARTMENTS.					Lands, buildings, and equipment of public service enterprises.	Assets of investment and public trust funds.
		Courthouses.	Jails.	Charities, hospitals, and corrections.	Schools and libraries.	All other.		
OKLAHOMA—Continued.								
Cherokee	$2,800	$2,000	$300			$500		
Choctaw	107,600	87,600	20,000					
Cimarron	2,500	2,000	500					
Cleveland	65,200	50,500	6,000	$8,500		200		
Coal	80,000	70,000	10,000					
Comanche	86,740	50,000	30,640	6,100				
Cotton	1,000	1,000						
Craig	41,000		40,000			1,000		
Creek	16,100	5,000		9,100		2,000		
Custer	17,250	4,000	6,000	5,750		1,500		
Delaware	10,444	1,500	2,600					$6,344
Dewey	18,550	16,500	300	1,750				
Ellis	29,100	28,600	500					
Garfield	208,000	200,000		8,000				
Garvin	3,000					3,000		
Grady	45,000	26,000	19,000					
Grant	80,500	52,500	11,500	16,500				
Greer	173,500	170,000	3,500					
Harmon	6,000	2,500	3,500					
Harper	700		700					
Haskell	(1)							
Hughes	(1)							
Jackson	156,850	154,000	1,250	1,600				
Jefferson	3,800	2,000	1,300			500		
Johnston	34,500	25,000	2,500	5,000		2,000		
Kay	33,750	27,000	6,750					
Kingfisher	47,483	37,500	950	9,033				
Kiowa	57,750	45,500	5,750	3,500		3,000		
Latimer	(1)							
Le Flore	(1)							
Lincoln	165,000	150,000		6,000		9,000		
Logan	111,000	108,000	3,000					
Love	85,000	60,000	25,000					
McClain	2,500			2,000		500		
McCurtain	5,500		5,500					
McIntosh	3,500		3,500					
Major	2,500					2,500		
Marshall	6,000	3,000	3,000					
Mayes	16,900	10,500	3,000	3,100		300		
Murray	9,000	6,000				3,000		
Muskogee	29,980	15,000	5,000	2,000		7,980		
Noble	54,350	39,000	15,250			100		
Nowata	77,900	77,400	500					
Okfuskee	9,500	5,000	3,000			1,500		
Oklahoma	255,000	200,000	55,000					
Okmulgee	4,500	2,000				2,500		
Osage	117,500	107,500	10,000					
Ottawa	4,500	2,500	2,000					
Pawnee	116,000	100,000	13,500			2,500		
Payne	24,000	11,000	1,000	12,000				
Pittsburg	38,000		30,000			8,000		
Pontotoc	5,500		5,000			500		
Pottawatomie	47,500	25,000	7,000	11,500		4,000		
Pushmataha	10,000	8,000	2,000					
Roger Mills	6,600	5,700	700			200		
Rogers	6,000	2,000	4,000					
Seminole	12,000	10,000	2,000					
Sequoyah	6,300					6,300		
Stephens	6,120		4,250	1,870				
Texas	14,000	10,000	4,000					
Tillman	5,500	5,000	500					
Tulsa	245,000	[2] 230,000	(2)	10,000		5,000		
Wagoner	20,600	11,000	9,500			100		
Washington	130,500	[2] 125,000	(2)	4,000		1,500		
Washita	119,800	96,500	20,500			2,800		
Woods	139,000	[2] 129,000	(2)			10,000		
Woodward	49,000	47,500	1,000			500		
OREGON.								
Total	$7,305,093	$4,686,800	$132,050	$526,993	$823,500	$1,113,144	$5,000	$17,606
Baker	164,800	143,000	5,000	10,600		6,200		
Benton	122,325	103,000	5,000	375		13,950		
Clackamas	137,000	[2] 109,000	(2)			28,000		
Clatsop	228,000	188,500	11,500	1,000		27,000		
Columbia	66,500	[2] 35,000	(2)	7,000		24,500		

[1] Not reported.

[2] Value of jail included with that of courthouse.

TABLE 11.—VALUE AT CLOSE OF FISCAL YEAR OF PUBLIC PROPERTIES AND ASSETS OF FUNDS, OTHER THAN SINKING FUNDS, OF COUNTIES: 1913—Continued.

[For a text discussion of this table, see page 77.]

COUNTY.	Total.	LANDS, BUILDINGS, AND EQUIPMENT OF GENERAL DEPARTMENTS.					Lands, buildings, and equipment of public service enterprises.	Assets of investment and public trust funds.
		Courthouses.	Jails.	Charities, hospitals, and corrections.	Schools and libraries.	All other.		
OREGON—Continued.								
Coos	$98,659	$30,000	$5,000	$11,000		$52,659		
Crook	140,755	[1] 85,000	(1)		$35,000	20,755		
Curry	15,700	9,500	900			5,305		
Douglas	118,256	65,000	4,100			31,550		$17,606
Gilliam	49,000	42,000	4,000			3,000		
Grant	27,000	19,200	2,800			5,000		
Harney	(2)							
Hood River	16,350	[1] 11,100	(1)			5,250		
Jackson	154,550	39,500	26,800	29,600		58,650		
Josephine	90,150	42,500	3,650	16,500		22,500	$5,000	
Klamath	140,000	102,000	2,000	28,000		8,000		
Lake	88,000	[1] 85,000	(1)			3,000		
Lane	186,100	82,500	27,500	23,350		52,750		
Lincoln	32,750	10,000	5,250			17,500		
Linn	133,930	74,000	7,000	17,500		35,430		
Malheur	57,000	28,000	2,000			27,000		
Marion	326,000	[1] 253,000	(1)	38,000		35,000		
Morrow	67,825	59,500	2,000	2,250		4,075		
Multnomah	3,815,300	[1] 2,300,000	(1)	264,000	765,000	486,300		
Polk	120,000	98,000	6,000			16,000		
Sherman	30,000	13,000	2,000			15,000		
Tillamook	61,200	[1] 42,500	(1)			18,700		
Umatilla	120,500	71,000	2,500	35,000		12,000		
Union	30,143	7,000	3,000	11,318		8,825		
Wallowa	67,050	60,000	2,050			5,000		
Wasco	268,500	[1] 220,000	(1)		23,500	25,000		
Washington	165,500	[1] 138,000	(1)	10,500		17,000		
Wheeler	17,500	13,500	2,000			2,000		
Yamhill	148,750	[1] 107,500	(1)	21,000		20,250		
PENNSYLVANIA.								
Total	$50,100,265	$24,919,286	$8,551,565	$12,614,753		$2,331,617	$1,665,260	$17,784
Adams	78,350	53,850	10,500	14,000				
Allegheny	17,455,997	6,607,000	3,530,000	3,556,770		2,133,567	1,628,660	
Armstrong	140,200	40,000	100,200					
Beaver	325,000	234,000	35,000	56,000				
Bedford	89,500	14,500	30,000	30,000		15,000		
Berks	1,168,368	627,368	76,000	465,000				
Blair	613,000	300,000	48,000	265,000				
Bradford	335,000	225,000	25,000	85,000				
Bucks	270,000	110,000	65,000	95,000				
Butler	665,000	485,000	30,000	150,000				
Cambria	402,000	142,000	167,000	75,000		18,000		
Cameron	63,450	57,200	6,250					
Carbon	182,500	125,000	50,000			7,500		
Center	178,500	130,000	48,000			500		
Chester	1,058,750	393,247	88,467	577,036				
Clarion	267,200	110,000	75,200	70,000		12,000		
Clearfield	518,000	243,000	75,000	200,000				
Clinton	115,200	95,000	20,200					
Columbia	160,333	87,000	50,000	23,333				
Crawford	361,000	200,000	36,000	125,000				
Cumberland	145,000	80,000	35,000	30,000				
Dauphin	855,000	340,000	350,000	165,000				
Delaware	185,000	100,000	50,000	35,000				
Elk	278,000	150,000	40,000	85,000		3,000		
Erie	725,000	525,000		200,000				
Fayette	1,184,606	425,000	100,000	659,606				
Forest	64,500	25,000	12,000	27,500				
Franklin	350,000	220,000	73,000	57,000				
Fulton	30,500	28,000	2,500					
Greene	260,000	105,000	50,000	105,000				
Huntingdon	141,000	85,000	33,500	22,500				
Indiana	531,199	275,000	77,000	179,199				
Jefferson	219,400	75,000	21,250	123,150				
Juniata	73,500	70,000	3,500					
Lackawanna	1,661,103	651,436	130,000	879,667				
Lancaster	1,926,718	725,000	351,718	850,000				
Lawrence	244,000	195,000	45,000			4,000		
Lebanon	582,400	222,000	130,400	130,000		100,000		
Lehigh	1,470,000	950,000	200,000	320,000				
Luzerne	3,086,600	2,250,000	300,000	500,000			36,600	
Lycoming	402,166	302,166	100,000					
McKean	145,000	100,000	20,000	25,000				
Mercer	1,300,000	725,000	75,000	500,000				
Mifflin	111,500	53,500	30,000	28,000				
Monroe	92,800	87,500				5,300		

[1] Value of jail included with that of courthouse.

[2] Not reported.

TABLE 11.—VALUE AT CLOSE OF FISCAL YEAR OF PUBLIC PROPERTIES AND ASSETS OF FUNDS, OTHER THAN SINKING FUNDS, OF COUNTIES: 1913—Continued.

[For a text discussion of this table, see page 77.]

COUNTY.	Total.	LANDS, BUILDINGS, AND EQUIPMENT OF GENERAL DEPARTMENTS.					Lands, buildings, and equipment of public service enterprises.	Assets of investment and public trust funds.
		Courthouses.	Jails.	Charities, hospitals, and corrections.	Schools and libraries.	All other.		
PENNSYLVANIA—Continued.								
Montgomery	$907,129	$600,000	$150,000	$138,595		$750		$17,784
Montour	78,000	45,000	31,000			2,000		
Northampton	565,490	260,000	260,000	45,490				
Northumberland	233,080	182,500	50,580					
Perry	145,000	65,000	30,000	50,000				
Philadelphia [1]								
Pike	29,000	26,000	3,000					
Potter	143,000	35,000	25,000	83,000				
Schuylkill	1,326,676	434,779	300,000	591,897				
Snyder	45,000	25,000	20,000					
Somerset	300,000	250,000	50,000					
Sullivan	48,500	46,500				2,000		
Susquehanna	102,500	80,000	22,500					
Tioga	209,010	88,000	25,000	86,010		10,000		
Union	140,000	140,000						
Venango	206,200	106,200		100,000				
Warren	299,250	166,250	50,000	75,000		8,000		
Washington	1,316,000	885,000	200,000	231,000				
Wayne	152,500	145,000	7,500					
Westmoreland	2,505,000	1,750,000	400,000	345,000		10,000		
Wyoming	82,590	52,290	30,300					
York	754,000	493,000	101,000	160,000				
SOUTH CAROLINA.								
Total	$4,803,666	$2,591,037	$716,125	$762,527		$733,977		
Abbeville	136,000	100,000	8,000	20,000		8,000		
Aiken	65,300	22,500	25,000	3,800		14,000		
Anderson	205,000	130,000	10,000	40,000		25,000		
Bamberg	56,500	13,000	6,000			37,500		
Barnwell	29,500	10,000	10,000	5,000		4,500		
Beaufort	24,700	11,000	9,200	1,500		3,000		
Berkeley	17,725	10,500	4,050			3,175		
Calhoun	29,200	20,000	5,000			4,200		
Charleston	885,535	150,000	125,000	367,500		243,035		
Cherokee	90,750	55,000	13,000	6,500		16,250		
Chester	99,036	48,687	10,000	29,357		10,992		
Chesterfield	48,500	26,500	15,000	3,500		3,500		
Clarendon	102,120	70,000	25,500	1,620		5,000		
Colleton	26,065	21,500	3,025			1,540		
Darlington	95,250	67,000	12,000	5,250		11,000		
Dillon	170,000	115,000	15,000			40,000		
Dorchester	26,500	14,000	7,500			5,000		
Edgefield	37,500	24,000	6,500	3,500		3,500		
Fairfield	40,800	23,500	7,000	4,300		6,000		
Florence	107,000	75,000	8,000	16,500		7,500		
Georgetown	12,500	2,000	6,000			4,500		
Greenville	375,000	215,000	55,000	80,000		25,000		
Greenwood	73,500	40,000	7,000	10,500		16,000		
Hampton	41,900	20,000	7,200	10,000		4,700		
Horry	66,500	50,000	10,000	5,000		1,500		
Jasper	400					400		
Kershaw	54,760	45,000	2,500	3,000		4,260		
Lancaster	86,500	41,000	20,250	5,250		20,000		
Laurens	102,500	70,000	15,000	10,000		7,500		
Lee	119,500	90,000	10,000	10,000		9,500		
Lexington	43,250	20,000	10,000	5,500		7,750		
Marion	29,800	12,500	9,000	300		8,000		
Marlboro	133,450	119,500	7,150			6,800		
Newberry	90,000	60,000	5,000	10,000		15,000		
Oconee	72,350	30,000	15,000	18,850		8,500		
Orangeburg	105,000	76,800	15,000	5,200		8,000		
Pickens	67,500	35,000	10,000	5,000		17,500		
Richland	228,800	135,000	60,000	10,000		23,800		
Saluda	25,575	12,500	1,500	5,000		6,575		
Spartanburg	148,000	56,000	51,000	31,000		10,000		
Sumter	157,000	133,000	10,000	8,000		6,000		
Union	194,400	108,550	25,250	15,600		45,000		
Williamsburg	160,000	120,000	30,000			10,000		
York	122,500	92,000	9,500	6,000		15,000		

[1] Tabulated as municipal; coextensive with the city of Philadelphia.

TABLE 11.—VALUE AT CLOSE OF FISCAL YEAR OF PUBLIC PROPERTIES AND ASSETS OF FUNDS, OTHER THAN SINKING FUNDS, OF COUNTIES: 1913—Continued.

[For a text discussion of this table, see page 77.]

COUNTY.	Total.	LANDS, BUILDINGS, AND EQUIPMENT OF GENERAL DEPARTMENTS.					Lands, buildings, and equipment of public service enterprises.	Assets of investment and public trust funds.
		Courthouses.	Jails.	Charities, hospitals, and corrections.	Schools and libraries.	All other.		
SOUTH DAKOTA.								
Total	$3,192,277	$2,376,807	$224,609	$492,806		$98,055		
Aurora	29,360	[1] 23,360	(1)	6,000				
Beadle	91,300	[1] 54,500	(1)	35,000		1,800		
Bennett	3,971	3,421	350			200		
Bon Homme	18,450	8,650	800	8,000		1,000		
Brookings	144,000	129,000	9,000	6,000				
Brown	172,500	110,000	15,000	47,500				
Brule	26,800	[1] 18,000	(1)	7,000		1,800		
Buffalo	2,700	1,700	500			500		
Butte	102,000	[1] 95,000	(1)	6,000		1,000		
Campbell	16,350	8,500	500			7,350		
Charles Mix	7,700	3,500	500	3,200		500		
Clark	55,384	[1] 23,000	(1)	32,384				
Clay	112,000	80,000	16,000	16,000				
Codington	44,350	[1] 40,000	(1)	4,000		350		
Corson	12,850	11,000	1,000			850		
Custer	37,000	[1] 30,000	(1)	6,000		1,000		
Davison	50,000	[1] 40,000	(1)	10,000				
Day	97,650	84,500	4,000	9,150				
Deuel	16,000	10,000	6,000					
Dewey	5,500	3,000	1,000			1,500		
Douglas	29,500	[1] 19,500	(1)	8,000		2,000		
Edmunds	33,600	22,500	750			10,350		
Fall River	31,000	27,500	2,500			1,000		
Faulk	51,000	50,000	750			250		
Grant	32,722	6,000	4,000	22,722				
Gregory	3,900	[1] 3,400	(1)			500		
Hamlin	3,250	2,650	600					
Hand	16,500	12,000	3,000			1,500		
Hanson	40,000	[1] 40,000	(1)					
Harding	11,714	9,702	1,712			300		
Hughes	76,400	[1] 65,000	(1)	10,000		1,400		
Hutchinson	26,800	14,500	2,000	9,500		800		
Hyde	86,600	75,000	100			11,500		
Jerauld	20,200	7,000	700			12,500		
Kingsbury	45,000	27,000	3,000	15,000				
Lake	38,500	[1] 25,500	(1)	13,000				
Lawrence	215,000	160,000	25,000	25,000		5,000		
Lincoln	66,500	56,000	2,500	8,000				
Lyman	22,928	11,028	1,250	8,000		2,650		
McCook	31,410	[1] 21,410	(1)	10,000				
McPherson	10,000	[1] 10,000	(1)					
Marshall	82,674	[1] 82,674	(1)					
Meade	54,000	[1] 50,000	(1)	4,000				
Mellette	4,798	3,396	797			605		
Miner	27,350	[1] 17,000	(1)	10,000		350		
Minnehaha	210,000	140,000	50,000	20,000				
Moody	38,950	13,500	6,000	19,000		450		
Pennington	51,000	30,000	15,000	5,000		1,000		
Perkins	9,500	8,500	1,000					
Potter	85,550	[1] 85,000	(1)			550		
Roberts	61,550	[1] 50,000	(1)	11,200		350		
Sanborn	50,671	48,671	1,000			1,000		
Spink	75,000	28,000	22,000	25,000				
Stanley	36,000	[1] 36,000	(1)					
Sully	98,100	76,600	500			21,000		
Tripp	2,925	[1] 2,075	(1)			850		
Turner	60,000	39,500	2,500	18,000				
Union	91,650	[1] 66,500	(1)	25,150				
Walworth	78,800	67,000	10,000			1,800		
Yankton	131,000	87,000	12,000	30,000		2,000		
Ziebach	4,370	2,570	1,300			500		
TENNESSEE.								
Total	$15,032,033	$5,844,457	$1,468,797	$1,503,398	$5,521,308	$694,073		
Anderson	121,673	51,000	10,000	23,000	37,673			
Bedford	273,350	119,000	40,000	6,000	105,350	3,000		
Benton	40,255	14,000	2,750	4,200	18,305	1,000		
Bledsoe	37,800	19,000	5,000	3,000	10,000	800		
Blount	140,600	80,000	18,000	7,000	33,100	2,500		
Bradley	110,100	45,000	12,000	12,000	38,100	3,000		
Campbell	168,299	80,000	12,000	12,048	54,251	10,000		
Cannon	54,000	12,000	2,000	6,000	34,000			
Carroll	111,460	32,000	30,000	6,000	41,460	2,000		
Carter	76,100	13,000	400	12,000	50,700			

[1] Value of jail included with that of courthouse.

TABLE 11.—VALUE AT CLOSE OF FISCAL YEAR OF PUBLIC PROPERTIES AND ASSETS OF FUNDS, OTHER THAN SINKING FUNDS, OF COUNTIES: 1913—Continued.

[For a text discussion of this table, see page 76.]

COUNTY.	Total.	LANDS, BUILDINGS, AND EQUIPMENT OF GENERAL DEPARTMENTS.					Lands, buildings, and equipment of public service enterprises.	Assets of investment and public trust funds.
		Courthouses.	Jails.	Charities, hospitals, and corrections.	Schools and libraries.	All other.		
TENNESSEE—Continued.								
Cheatham	$56,010	$15,500	$2,550	$5,100	$31,010	$1,850	.....	.....
Chester	41,000	16,000	10,000	.....	14,500	500	.....	.....
Claiborne	59,200	28,000	2,500	.....	27,500	1,200	.....	.....
Clay	39,060	6,000	2,000	1,000	30,060	.....	.....	.....
Cocke	107,136	25,000	10,000	35,000	34,136	3,000	.....	.....
Coffee	60,600	15,000	13,000	6,000	24,100	2,500	.....	.....
Crockett	89,000	20,000	6,000	10,000	53,000	.....	.....	.....
Cumberland	68,600	34,500	6,500	1,000	26,100	500	.....	.....
Davidson	1,376,600	200,000	250,000	477,000	179,600	270,000	.....	.....
Decatur	45,400	10,500	5,500	2,500	26,400	500	.....	.....
Dekalb	68,600	13,000	6,000	4,000	44,100	1,500	.....	.....
Dickson	49,635	16,200	4,500	4,600	23,835	500	.....	.....
Dyer	183,450	78,000	17,300	23,600	62,550	2,000	.....	.....
Fayette	106,228	52,500	10,000	.....	40,228	3,500	.....	.....
Fentress	40,040	16,500	8,000	3,000	12,040	500	.....	.....
Franklin	95,587	12,000	4,000	3,000	76,587	.....	.....	.....
Gibson	181,500	90,000	10,500	7,000	74,000	.....	.....	.....
Giles	222,200	150,000	6,500	17,500	46,200	2,000	.....	.....
Grainger	101,500	52,000	5,000	1,000	42,500	1,000	.....	.....
Greene	138,070	39,000	25,000	5,000	58,070	11,000	.....	.....
Grundy	276,605	7,000	5,000	5,000	259,105	500	.....	.....
Hamblen	93,500	52,500	8,200	6,200	24,600	2,000	.....	.....
Hamilton	1,496,754	616,757	150,997	104,950	507,000	117,050	.....	.....
Hancock	50,805	21,500	10,000	.....	18,305	1,000	.....	.....
Hardeman	91,500	17,000	8,500	.....	65,000	1,000	.....	.....
Hardin	93,100	40,000	3,000	4,500	44,600	1,000	.....	.....
Hawkins	134,400	75,000	13,000	.....	43,900	2,500	.....	.....
Haywood	103,325	41,500	6,300	12,000	41,525	2,000	.....	.....
Henderson	72,500	25,000	6,500	7,000	31,000	3,000	.....	.....
Henry	166,650	67,500	25,000	12,700	51,450	10,000	.....	.....
Hickman	69,805	5,800	15,000	8,000	40,505	500	.....	.....
Houston	29,445	12,000	6,000	1,000	9,945	500	.....	.....
Humphreys	52,400	22,000	10,000	11,000	9,400	.....	.....	.....
Jackson	65,900	23,500	8,000	5,000	29,400	.....	.....	.....
James	38,500	12,000	5,500	.....	16,000	5,000	.....	.....
Jefferson	77,530	16,000	5,000	12,000	42,030	2,500	.....	.....
Johnson	38,765	15,500	4,000	.....	18,665	600	.....	.....
Knox	674,532	220,000	75,000	67,000	312,532	.....	.....	.....
Lake	31,230	6,600	7,000	.....	15,630	2,000	.....	.....
Lauderdale	99,810	30,000	15,000	2,000	47,810	5,000	.....	.....
Lawrence	119,875	43,000	7,500	22,000	44,375	3,000	.....	.....
Lewis	14,850	4,500	3,250	.....	7,100	.....	.....	.....
Lincoln	220,900	80,000	11,000	22,500	101,400	6,000	.....	.....
Loudon	53,100	17,000	3,000	5,000	27,600	500	.....	.....
McMinn	76,500	32,000	10,000	5,000	25,500	4,000	.....	.....
McNairy	68,998	16,000	5,500	2,500	40,498	4,500	.....	.....
Macon	44,048	16,000	8,000	1,000	17,548	1,500	.....	.....
Madison	222,725	77,500	20,500	21,400	100,825	2,500	.....	.....
Marion	110,000	11,000	5,000	3,000	88,000	3,000	.....	.....
Marshall	106,200	22,500	15,000	12,500	56,200	.....	.....	.....
Maury	262,420	120,000	47,500	16,000	69,920	9,000	.....	.....
Meigs	32,000	16,000	1,000	.....	14,500	500	.....	.....
Monroe	88,250	35,000	10,000	2,500	39,750	1,000	.....	.....
Montgomery	260,635	155,000	33,000	17,000	40,635	15,000	.....	.....
Moore	31,640	15,000	7,500	.....	8,640	500	.....	.....
Morgan	79,850	25 000	2,000	.....	52,350	500	.....	.....
Obion	149,500	21,500	5,000	7,000	116,000	.....	.....	.....
Overton	38,124	10,500	10,000	1,500	15,624	500	.....	.....
Perry	39,090	11,500	3,750	8,500	14,840	500	.....	.....
Pickett	18,050	5,500	2,500	250	9,800	.....	.....	.....
Polk	89,870	21,500	15,000	1,500	51,170	700	.....	.....
Putnam	95,900	25,000	12,000	5,000	51,900	2,000	.....	.....
Rhea	112,125	45,000	9,000	4,000	51,125	3,000	.....	.....
Roane	98,575	33,000	10,000	5,000	45,575	5,000	.....	.....
Robertson	218,050	105,000	21,000	7,650	83,150	1,250	.....	.....
Rutherford	180,000	65,000	10,000	15,000	84,000	6,000	.....	.....
Scott	101,460	50,000	18,000	.....	30,460	3,000	.....	.....
Sequatchie	33,500	13,000	4,000	.....	16,500	.....	.....	.....
Sevier	117,900	60,000	10,000	10,000	33,900	4,000	.....	.....
Shelby	2,532,898	1,618,000	75,000	255,000	488,025	96,873	.....	.....
Smith	82,391	19,000	5,000	10,000	48,391	.....	.....	.....
Stewart	57,800	17,000	10,000	.....	26,800	4,000	.....	.....
Sullivan	104,150	25,100	7,550	4,000	59,500	8,000	.....	.....
Sumner	121,288	12,000	13,000	12,000	76,788	7,500	.....	.....
Tipton	130,200	32,500	30,000	6,700	61,000	.....	.....	.....
Trousdale	59,047	26,000	5,000	8,000	16,047	4,000	.....	.....
Unicoi	58,250	21,500	15,000	.....	20,500	1,250	.....	.....
Union	42,650	8,800	3,500	4,000	25,850	500	.....	.....

TABLE 11.—VALUE AT CLOSE OF FISCAL YEAR OF PUBLIC PROPERTIES AND ASSETS OF FUNDS, OTHER THAN SINKING FUNDS, OF COUNTIES: 1913—Continued.

[For a text discussion of this table, see page 77.]

COUNTY.	Total.	LANDS, BUILDINGS, AND EQUIPMENT OF GENERAL DEPARTMENTS.					Lands, buildings, and equipment of public service enterprises.	Assets of investment and public trust funds.
		Courthouses.	Jails.	Charities, hospitals, and corrections.	Schools and libraries.	All other.		
TENNESSEE—Continued.								
Van Buren	$16,575	$5,500	$250		$10,625	$200		
Warren	75,100	26,200	6,000	$5,000	36,900	1,000		
Washington	158,850	70,000	13,000	7,000	67,050	1,800		
Wayne	100,560	31,000	7,000	3,500	58,060	1,000		
Weakley	156,534	50,000	16,000	11,000	79,534			
White	49,500	13,000	8,500	5,000	23,000			
Williamson	52,746	(1)	(1)	4,000	48,746	(1)		
Wilson	129,250	35,000	10,000	16,500	57,750	10,000		
TEXAS.								
Total	$23,045,412	$16,793,808	$3,597,750	$1,451,788		$1,185,676		$16,309
Anderson	103,000	65,000	20,000	8,000		10,000		
Andrews	13,000	13,000						
Angelina	28,000	[2] 26,500	(2)			1,500		
Aransas	41,625	31,500	10,000			125		
Archer	64,000	63,000				1,000		
Armstrong	73,700	57,200	16,000			500		
Atascosa	86,000	65,000	15,000					6,000
Austin	73,000	40,000	20,000	3,000		10,000		
Bandera	39,325	26,750	12,000			575		
Bastrop	68,375	40,000	15,000	4,000		9,375		
Baylor	100,000	65,000	20,000			15,000		
Bee	131,000	100,000	27,500			3,500		
Bell	254,800	200,000	10,000	24,000		20,800		
Bexar	815,000	700,000		115,000				
Blanco	6,500	4,000	2,500					
Borden	18,400	15,000	3,000			400		
Bosque	75,500	63,000	10,500			2,000		
Bowie	134,500	105,000	25,000	2,500		2,000		
Brazoria	105,000	60,000	25,000			20,000		
Brazos	117,293	100,000	5,000	5,500		6,793		
Brewster	50,500	31,500	17,000			2,000		
Briscoe	10,500	7,000	1,500			2,000		
Brooks	4,750	2,500	2,000			250		
Brown	112,200	70,500	31,000	6,000		4,700		
Burleson	42,400	20,000	20,200	2,000		200		
Burnet	29,000	11,000	15,500			2,500		
Caldwell	85,000	60,000	25,000					
Calhoun	65,500	50,000	15,000			500		
Callahan	48,800	33,500	12,800			2,500		
Cameron	266,000	185,000	80,000			1,000		
Camp	51,200	31,000	10,000			10,200		
Carson	49,500	48,500				1,000		
Cass	48,850	33,000	6,000	4,000		5,850		
Castro	32,100	31,000	850			250		
Chambers	60,000	50,000	10,000					
Cherokee	12,700	[2] 8,700	(2)			4,000		
Childress	26,000	21,000	5,000					
Clay	132,000	80,000	50,000			2,000		
Coke	42,500	33,500	8,000			1,000		
Coleman	60,022	41,022	15,000			4,000		
Collin	90,000	45,000	30,000	15,000				
Collingsworth	36,475	25,000	10,000			1,475		
Colorado	170,000	100,000	40,000	15,000		15,000		
Comal	114,150	63,000	25,000	16,500		9,650		
Comanche	74,600	41,000	29,500	1,700		2,400		
Concho	30,475	30,000				475		
Cooke	230,000	200,000	10,000	5,000		15,000		
Coryell	138,500	106,000	16,000	6,500		10,000		
Cottle	66,000	42,500	15,000	8,000		500		
Crockett	50,700	38,500	11,000			1,200		
Crosby	2,150	1,000	200			950		
Culberson	29,288	20,915	8,373					
Dallam	28,200	18,500	8,200			1,500		
Dallas	1,200,000	900,000	200,000	50,000		50,000		
Dawson	30,100	29,000	1,000			100		
De Witt	128,000	110,000	5,000	10,000		3,000		
Deaf Smith	144,644	127,950	15,000			1,694		
Delta	60,500	43,000	10,000	2,500		5,000		
Denton	215,250	168,500	22,000	16,170		8,580		
Dickens	36,500	27,000	8,000			1,500		
Dimmit	30,000	26,000	4,000					
Donley	70,000	30,000	10,000	20,000		10,000		
Duval	8,500	5,000	3,500					
Eastland	83,000	56,000	22,000			5,000		
Ector	20,500	20,000				500		

[1] Not reported.

[2] Value of jail included with that of courthouse.

TABLE 11.—VALUE AT CLOSE OF FISCAL YEAR OF PUBLIC PROPERTIES AND ASSETS OF FUNDS, OTHER THAN SINKING FUNDS, OF COUNTIES: 1913—Continued.

[For a text discussion of this table, see page 77.]

COUNTY.	Total.	LANDS, BUILDINGS, AND EQUIPMENT OF GENERAL DEPARTMENTS.					Lands, buildings, and equipment of public service enterprises.	Assets of investment and public trust funds.
		Courthouses.	Jails.	Charities, hospitals, and corrections.	Schools and libraries.	All other.		
TEXAS—Continued.								
Edwards	$27,515	$21,000	$6,015			$500		
El Paso	607,000	472,000	112,000	$4,500		18,500		
Ellis	299,000	202,500	30,000	55,000		11,500		
Erath	132,061	87,000	31,500	8,500		5,061		
Falls	195,100	160,000	10,100	25,000				
Fannin	164,750	130,000	10,000	15,000		9,750		
Fayette	157,000	100,000	35,000	10,000		12,000		
Fisher	118,000	101,000	15,000			2,000		
Floyd	90,290	82,290	5,000			3,000		
Fourd	75,000	70,000	3,000			2,000		
Fort Bend	93,000	75,000	15,000			3,000		
Franklin	13,750	1,000	11,500			1,250		
Freestone	46,000	28,000	11,000	5,000		2,000		
Frio	42,890	30,000	3,000					$9,890
Gaines	24,000	24,000						
Galveston	355,000	250,000	100,000	5,000				
Garza	9,800	7,500	1,800			500		
Gillespie	42,700	22,000	16,500			4,200		
Glasscock	31,000	25,000	5,000			1,000		
Goliad	91,000	80,000	8,000	3,000				
Gonzales	155,500	110,000	40,000			5,500		
Gray	12,700	9,000	2,500			1,200		
Grayson	170,000	80,000	40,000	35,000		15,000		
Gregg	130,250	100,000	15,000			15,250		
Grimes	48,000	25,000	15,000			8,000		
Guadalupe	64,000	33,000	20,000	8,000		3,000		
Hale	105,000	100,000				5,000		
Hall	15,000	10,000				5,000		
Hamilton	80,000	45,000	15,000	10,000		10,000		
Hansford	14,900	14,500				400		
Hardeman	103,000	85,000	10,000			8,000		
Hardin	118,000	75,000	40,000			3,000		
Harris	812,192	684,687	95,247	17,008		15,250		
Harrison	152,516	125,000	11,000	6,293		10,223		
Hartley	21,900	15,000	5,300			1,600		
Haskell	67,500	49,000	15,000			3,500		
Hays	236,450	205,700	12,500	10,500		7,750		
Hemphill	53,000	42,000	8,000			3,000		
Henderson	26,500	17,500	5,000	3,000		1,000		
Hidalgo	89,650	81,500	6,000			2,150		
Hill	554,350	407,500	45,750	74,400		26,700		
Hood	74,000	60,000	8,000	4,000		2,000		
Hopkins	137,000	71,500	35,000	15,000		15,500		
Houston	58,000	30,000	20,000			8,000		
Howard	63,000	38,000	20,000			5,000		
Hunt	134,982	65,000	26,000	20,000		23,982		
Hutchinson	6,200	6,100				100		
Irion	29,450	21,500	7,500			450		
Jack	110,500	77,000	20,000	3,500		10,000		
Jackson	73,000	55,000	6,000			12,000		
Jasper	59,600	50,000	9,000			600		
Jeff Davis	55,250	44,750	8,500			2,000		
Jefferson	127,050	98,000	20,000	1,500		7,550		
Jim Wells	200	100	100					
Johnson	100,000	37,000	16,000	27,000		20,000		
Jones	147,875	114,000	30,000			3,875		
Karnes	40,000	30,000	10,000					
Kaufman	210,000	110,000	25,000	50,000		25,000		
Kendall	38,700	17,500	8,000			13,200		
Kent	23,800	15,500	8,000			300		
Kerr	50,500	40,000	10,000					500
Kimble	38,725	28,000	10,000			725		
King	18,100	3,000	15,000			100		
Kinney	59,500	48,000	5,000	1,500		5,000		
Knox	51,000	43,000	5,000			3,000		
La Salle	14,000	12,000	2,000					
Lamar	230,000	175,000	15,000	20,000		20,000		
Lamb	4,500	4,000				500		
Lampasas	57,220	37,000	5,000	10,000		5,220		
Lavaca	139,960	110,000	20,000	4,960		5,000		
Lee	55,150	50,150	2,500			2,500		
Leon	48,000	30,000	15,000			3,000		
Liberty	41,000	28,000	10,000			3,000		
Limestone	71,000	39,000	15,500	6,000		10,500		
Lipscomb	7,500	3,000	2,000			2,500		
Live Oak	14,000	8,000	6,000					
Llano	65,000	50,000	15,000					
Loving								
Lubbock	59,000	40,000	19,000					
Lynn	35,200	31,000	4,000			200		

TABLE 11.—VALUE AT CLOSE OF FISCAL YEAR OF PUBLIC PROPERTIES AND ASSETS OF FUNDS, OTHER THAN SINKING FUNDS, OF COUNTIES; 1913—Continued.

[For a text discussion of this table, see page 77.]

COUNTY.	Total.	LANDS, BUILDINGS, AND EQUIPMENT OF GENERAL DEPARTMENTS.					Lands, buildings, and equipment of public service enterprises.	Assets of investment and public trust funds.
		Courthouses.	Jails.	Charities, hospitals, and corrections.	Schools and libraries.	All other.		
TEXAS—Continued.								
McCulloch	$50,325	$30,000	$15,500			$4,825		
McLennan	328,000	225,000	25,000	$78,000				
McMullen	11,000	10,000	1,000					
Madison	56,500	50,000	2,500	2,500		1,500		
Marion	94,500	85,000	9,500					
Martin	35,000	30,000	5,000					
Mason	78,250	65,000	12,000			1,250		
Matagorda	128,000	108,000	12,000			8,000		
Maverick	27,500	25,000	2,500					
Medina	60,000	40,000	20,000					
Menard	31,930	16,500	14,000			1,430		
Midland	50,500	35,000	15,000			500		
Milam	152,000	110,000	25,000	2,000		15,000		
Mills	25,844	17,294	4,550			4,000		
Mitchell	30,000	24,000	5,000			1,000		
Montague	120,000	100,000	10,000	5,000		5,000		
Montgomery	38,000	30,000	5,000			3,000		
Moore	7,500	6,500				1,000		
Morris	46,050	25,750	16,000			4,300		
Motley	49,000	41,000	5,000			3,000		
Nacogdoches	12,200	(1)	12,200					
Navarro	336,000	200,000	50,000	65,000		21,000		
Newton	62,300	50,000	12,000			300		
Nolan	68,000	37,500	23,000			7,500		
Nueces	68,000	50,000	15,000			3,000		
Ochiltree	6,500	6,000				500		
Oldham	9,100	9,100						
Orange	65,000	52,500	10,000			2,500		
Palo Pinto	78,800	55,000	10,000	5,200		8,600		
Panola	44,000	40,000	3,000			1,000		
Parker	106,250	67,500	13,000	8,250		17,500		
Parmer	3,415	3,000				415		
Pecos	84,500	68,500	13,000			3,000		
Polk	34,000	20,000	10,000			4,000		
Potter	127,500	100,000	10,000	15,000		2,500		
Presidio	96,800	63,800	28,000			5,000		
Rains	8,000	(1)	6,000			2,000		
Randall	86,675	82,000	1,400			3,275		
Reagan	25,000	24,500	500					
Red River	158,507	110,000	30,000	6,507		12,000		
Reeves								
Refugio	9,000	8,500	500					
Roberts	51,500	48,500	1,500			1,500		
Robertson	92,000	58,000	11,000	15,500		7,500		
Rockwall	47,500	33,000	12,500			2,000		
Runnels	90,500	78,000	7,500			5,000		
Rusk	26,300	15,000	3,000			8,300		
Sabine	43,000	35,000	7,500			500		
San Augustine	49,500	45,000				4,500		
San Jacinto	26,000	10,000	6,000			10,000		
San Patricio	45,500	31,500	10,000			4,000		
San Saba	106,025	93,000	10,000			3,025		
Schleicher	11,700	2,200	9,000			500		
Scurry	107,500	86,000	20,000			1,500		
Shackelford	93,700	80,000	10,000	3,200		500		
Shelby	65,350	56,000	2,500	1,000		5,850		
Sherman	15,550	12,950	2,000			600		
Smith	251,500	185,000	41,500	5,000		20,000		
Somervell	23,300	17,000	6,000			300		
Starr	35,100	27,000	8,000			100		
Stephens	50,300	41,000	8,000			1,300		
Sterling	35,315	25,500	9,415			400		
Stonewall	71,500	63,500	7,000			1,000		
Sutton	45,700	31,000	14,000			700		
Swisher	59,000	58,000	500			500		
Tarrant	996,738	800,000	100,000	51,000		45,738		
Taylor	135,000	120,000	10,000			5,000		
Terrell	32,200	24,700	6,000			1,500		
Terry	23,200	23,000				200		
Throckmorton	34,890	20,000	13,500			1,390		
Titus	65,100	51,100	8,000			6,000		
Tom Green	134,500	86,000	36,500			12,000		
Travis	572,050	167,000	60,000	331,000		14,050		
Trinity	40,500	20,000	20,000			500		
Tyler	71,200	41,000	30,000			200		
Upshur	45,500	40,000				5,500		
Upton	700	700						
Uvalde	50,000	40,000	10,000					
Val Verde	93,600	58,500	28,000	2,100		5,000		
Van Zandt	86,500	55,000	21,500	5,000		5,000		

[1] Not reported.

TABLE 11.—VALUE AT CLOSE OF FISCAL YEAR OF PUBLIC PROPERTIES AND ASSETS OF FUNDS, OTHER THAN SINKING FUNDS, OF COUNTIES; 1913—Continued.

[For a text discussion of this table, see page 77.]

COUNTY.	Total.	LANDS, BUILDINGS, AND EQUIPMENT OF GENERAL DEPARTMENTS.					Lands, buildings, and equipment of public service enterprises.	Assets of investment and public trust funds.
		Courthouses.	Jails.	Charities, hospitals, and corrections.	Schools and libraries.	All other.		
TEXAS—Continued.								
Victoria	$140,000	$110,000	$10,000	$10,000		$10,000		
Walker	51,500	50,000		1,000		500		
Waller	48,000	30,000	10,000	2,000		6,000		
Ward	56,500	43,000	13,500					
Washington	90,000	50,000	10,000	15,000		15,000		
Webb	125,300	76,500	46,000			2,800		
Wharton	107,000	65,000	22,000			20,000		
Wheeler	17,900	9,900	8,000					
Wichita	121,000	65,000	30,000	10,000		16,000		
Wilbarger	97,500	62,500	30,000			5,000		
Willacy	750		750					
Williamson	223,500	175,000	22,500	6,000		20,000		
Wilson	(1)							
Winkler	8,000	8,000						
Wise	187,000	140,000	20,000	7,000		20,000		
Wood	56,000	45,000	6,000			5,000		
Yoakum	19,200	19,000				200		
Young	77,500	60,000	10,000	500		7,000		
Zapata	15,000	10,000	5,000					
Zavalla	11,000	8,500	2,500					
UTAH.								
Total	$2,254,865	$1,235,314	$266,470	$433,220	$143,613	$167,248	$9,000	
Beaver	20,910	20,000	410			500		
Box Elder	146,300	127,300	7,000			12,000		
Cache	117,637	92,880	5,000	13,677		6,080		
Carbon	197,001	[2] 74,763	(2)	2,950	[3] 117,165	2,123		
Davis	26,500	18,500	6,000			2,000		
Emery	11,500	10,500	500			500		
Garfield	7,680	7,080	600					
Grand	38,648	7,700	3,500		[3] 26,448		1,000	
Iron	16,800	10,500	200			6,100		
Juab	55,490	[2] 47,090	(2)	3,800		4,600		
Kane	1,750	[2] 1,750	(2)					
Millard	6,500	[2] 6,500	(2)					
Morgan	9,017	5,867	200			2,950		
Piute	14,700	13,500	1,100			100		
Rich	4,100	3,350	400			350		
Salt Lake	1,109,534	530,000	206,660	293,769		71,105	8,000	
San Juan	2,230	1,980	100			150		
Sanpete	30,040	5,250	150	20,000		4,640		
Sevier	28,950	20,000	4,700			4,250		
Summit	48,375	32,800	8,000			7,575		
Tooele	34,855	27,718	2,700	4,000		437		
Uinta	32,645	24,345	7,500			800		
Utah	115,525	35,000	7,000	60,450		13,075		
Wasatch	9,700	[2] 8,200	(2)			1,500		
Washington	12,925	7,400	4,750			775		
Wayne	3,250	[2] 3,100	(2)			150		
Weber	152,303	[2] 92,241	(2)	34,574		25,488		
VERMONT.								
Total	$561,600	$397,950	$163,650					
Addison	46,100	30,600	15,500					
Bennington	34,000	[2] 34,000	(2)					
Caledonia	31,450	19,950	11,500					
Chittenden	103,000	62,000	41,000					
Essex	8,050	5,500	2,550					
Franklin	55,000	46,000	9,000					
Grand Isle	17,400	[2] 17,400	(2)					
Lamoille	42,600	32,000	10,600					
Orange	38,000	14,000	24,000					
Orleans	58,500	35,000	23,500					
Rutland	42,500	[2] 42,500	(2)					
Washington	30,000	25,000	5,000					
Windham	21,000	10,500	10,500					
Windsor	34,000	23,500	10,500					

[1] Not reported. [2] Value of jail included with that of courthouse. [3] Value of county high school.

TABLE 11.—VALUE AT CLOSE OF FISCAL YEAR OF PUBLIC PROPERTIES AND ASSETS OF FUNDS, OTHER THAN SINKING FUNDS, OF COUNTIES: 1913—Continued.

[For a text discussion of this table, see page 78.]

COUNTY.	Total.	LANDS, BUILDINGS, AND EQUIPMENT OF GENERAL DEPARTMENTS.					Lands, buildings, and equipment of public service enterprises.	Assets of investment and public trust funds.
		Courthouses.	Jails.	Charities, hospitals, and corrections.	Schools and libraries.	All other.		
VIRGINIA.								
Total	$6,280,287	$2,820,500	$822,450	$867,766		$707,859	$15,000	$1,046,712
Accomac	103,800	40,000	15,800	35,000		13,000		
Albemarle	108,000	42,500	10,500	30,000		25,000		
Alexandria	79,500	55,000	15,000	8,000		1,500		
Allegheny	101,000	75,000	20,000	5,000		1,000		
Amelia	35,800	19,800	4,500	4,000		7,500		
Amherst	36,500	13,000	3,500	5,000		15,000		
Appomattox	17,500	(1)	3,000	8,200		6,300		
Augusta	315,000	200,000	25,000	10,000		80,000		
Bath	28,500	6,000	15,000	7,000		500		
Bedford	64,000	36,500	15,000	5,000		7,500		
Bland	14,700	10,500	3,200			1,000		
Botetourt	52,000	17,000	6,000	23,000		6,000		
Brunswick	44,500	16,000	5,000	3,500		20,000		
Buchanan	85,000	75,000	8,000	2,000				
Buckingham	26,000	17,000	5,000	4,000				
Campbell	55,500	34,500	6,000	5,000		10,000		
Caroline	36,750	31,000	4,000	1,750				
Carroll	37,000	15,500	10,000	10,500		1,000		
Charles City	18,700	10,000	2,000	4,200		2,500		
Charlotte	39,000	16,000	5,500	10,000		7,500		
Chesterfield	29,000	10,500	5,000	3,000		10,500		
Clarke	58,000	23,500	13,000	15,500		6,000		
Craig	29,200	16,000	1,200	11,500		500		
Culpeper	83,000	58,000	20,000	5,000				
Cumberland	29,700	19,700	3,500	2,500		4,000		
Dickenson	24,000	15,500	8,500					
Dinwiddie	25,500	9,000	5,500	2,500		8,500		
Elizabeth City	86,000	55,000	20,500	5,500			5,000	
Essex	20,800	17,000	500	3,000		300		
Fairfax	57,200	27,000	6,200	20,000		4,000		
Fauquier	32,000	5,000	3,000	5,000		19,000		
Floyd	26,500	16,000	3,000	3,000		4,500		
Fluvanna	15,000	10,000	2,500	2,500				
Franklin	56,000	32,000	6,000	10,000		8,000		
Frederick	64,916	33,000	4,200	25,716		2,000		
Giles	21,500	15,500	5,000			1,000		
Gloucester	36,200	19,000	4,100	1,500		1,600	10,000	
Goochland	27,000	16,500	3,000	5,500		2,000		
Grayson	32,700	28,000	2,500	1,500		700		
Greene	16,650	7,000	4,000	3,500		2,150		
Greensville	45,000	27,500	5,000	5,000		7,500		
Halifax	80,000	25,000	15,000	25,000		15,000		
Hanover	17,500	12,000	2,500	3,000				
Henrico	105,000	40,000	40,000	25,000				
Henry	55,500	27,000	15,000	5,000		8,500		
Highland	27,000	15,500	1,500	10,000				
Isle of Wight	26,000	12,000	7,000	2,000		5,000		
James City	13,550	9,750	3,000			800		
King and Queen	36,500	27,000	5,500	3,000		1,000		
King George	22,200	13,700	3,000	2,000		3,500		
King William	26,600	21,800	3,000	1,500		300		
Lancaster	28,234	14,000	1,000	5,000		1,024		7,210
Lee	59,700	26,000	15,500	5,500		12,700		
Loudoun	57,500	27,000	10,500	20,000				
Louisa	51,500	23,000	25,000	2,000		1,500		
Lunenburg	39,000	23,000	3,500	5,000		7,500		
Madison	26,000	10,000	6,000	6,000		4,000		
Mathews	17,600	12,000	2,500	2,100		1,000		
Mecklenburg	52,500	21,500	7,500	3,500		20,000		
Middlesex	26,500	17,000	6,000	2,000		1,500		
Montgomery	57,100	39,000	16,100			2,000		
Nansemond	42,500	22,000	5,000	6,500		9,000		
Nelson	23,300	7,100	3,000	10,000		3,200		
New Kent	19,000	10,500	2,500	5,000		1,000		
Norfolk	1,133,000	60,500	15,000	7,500		50,000		1,000,000
Northampton	98,585	22,000	17,500	27,000		7,085		25,000
Northumberland	15,600	12,500	800	2,100		200		
Nottoway	31,450	16,000	4,450	3,500		7,500		
Orange	118,000	50,000	10,000	8,000		50,000		
Page	46,200	14,000	12,200	18,500		1,500		
Patrick	33,500	21,500	4,500	4,000		3,500		
Pittsylvania	58,000	27,500	8,000	7,500		15,000		
Powhatan	23,700	16,700	2,500	1,500		3,000		
Prince Edward	45,000	25,000	3,500	11,500		5,000		
Prince George	9,600	3,850	1,750	500		3,500		
Prince William	46,000	28,000	7,000	5,000		6,000		
Princess Anne	32,750	16,250	2,000	10,000		4,500		
Pulaski	66,000	42,500	5,500	12,000		6,000		
Rappahannock	28,000	15,250	5,500	7,000		250		
Richmond	12,872	4,100	2,000	1,500				5,272

[1] Not reported.

TABLE 11.—VALUE AT CLOSE OF FISCAL YEAR OF PUBLIC PROPERTIES AND ASSETS OF FUNDS, OTHER THAN SINKING FUNDS, OF COUNTIES: 1913—Continued.

[For a text discussion of this table, see page 78.]

COUNTY.	Total.	LANDS, BUILDINGS, AND EQUIPMENT OF GENERAL DEPARTMENTS.					Lands, buildings, and equipment of public service enterprises.	Assets of investment and public trust funds.
		Courthouses.	Jails.	Charities, hospitals, and corrections.	Schools and libraries.	All other.		
VIRGINIA—Continued.								
Roanoke	$111,600	$65,000	$25,100	$17,000		$4,500		
Rockbridge	53,500	30,000	7,000	11,500		5,000		
Rockingham	213,500	130,000	20,500	55,000		8,000		
Russell	107,000	37,000	15,000	20,000		35,000		
Scott	31,250	15,200	4,550	10,000		1,500		
Shenandoah	103,000	50,000	15,500	32,500		5,000		
Smyth	123,500	90,000	7,000	16,500		10,000		
Southampton	41,800	26,800	4,500	3,500		7,000		
Spotsylvania	24,000	13,000		5,000		6,000		
Stafford	(1)							
Surry	26,500	16,500	1,500	2,500		6,000		
Sussex	25,000	11,500	5,000	3,000		5,500		
Tazewell	131,500	38,000	25,000	30,000		38,500		
Warren	39,200	16,000	5,200	16,000		2,000		
Warwick	28,100	16,500	9,000	1,600		1,000		
Washington	117,300	77,000	20,200	10,100		10,000		
Westmoreland	49,680	31,500	4,200	3,500		1,250		$9,230
Wise	97,500	54,500	35,500	5,500		2,000		
Wythe	103,700	64,000	4,200	28,000		7,500		
York	29,500	15,500	3,500	7,500		3,000		
WASHINGTON.								
Total	$6,993,514	$3,982,536	$60,700	$836,664		$2,033,614	$80,000	
Adams	92,095	77,000		2,000		13,095		
Asotin	17,500	12,000				5,500		
Benton	33,672	7,500				26,172		
Chehalis	308,288	295,000		9,500		3,788		
Chelan	70,000	45,000		15,000		10,000		
Clallam	63,786	12,000		16,500		35,286		
Clarke	103,832	76,600		10,000		17,232		
Columbia	70,700	60,000	700	3,000		7,000		
Cowlitz	47,500	13,000		12,500		22,000		
Douglas	57,795	53,500				4,295		
Ferry	65,000	26,000		2,500		36,500		
Franklin	141,935	123,000		1,000		17,935		
Garfield	32,060	30,095		400		1,565		
Grant	20,450	16,450				4,000		
Island	13,580	11,500				2,080		
Jefferson	197,053	170,000				27,053		
King	2,167,449	390,000		350,000		1,347,449	80,000	
Kitsap	25,632	22,900				2,732		
Kittitas	121,615	63,780		34,500		23,335		
Klickitat	46,150	45,000				1,150		
Lewis	77,381	44,620		7,646		25,115		
Lincoln	141,563	114,234		11,065		16,264		
Mason	26,425	18,500				7,925		
Okanogan	14,740	10,750				3,990		
Pacific	217,250	190,333				26,917		
Pend Oreille	9,650	5,850				3,800		
Pierce	771,579	550,755		161,124		59,700		
San Juan	31,500	23,000				8,500		
Skagit	61,000	20,000		22,000		19,000		
Skamania	35,225	23,425				11,800		
Snohomish	357,000	299,000		28,000		30,000		
Spokane	487,510	387,000	60,000	30,000		10,510		
Stevens	55,653	45,000		6,000		4,653		
Thurston	60,450	40,000		4,500		15,950		
Wahkiakum	19,826	10,000				9,826		
Walla Walla	256,839	195,744		31,095		30,000		
Whatcom	152,485	100,000		25,000		27,485		
Whitman	186,766	154,000		17,634		15,132		
Yakima	334,580	200,000		35,700		98,880		
WEST VIRGINIA.								
Total	$6,805,165	$4,454,350	$1,168,450	$923,805		$117,528		$141,032
Barbour	227,732	206,700		12,000				9,032
Berkeley	79,500	50,000	11,000	15,000		3,500		
Boone	20,000	6,500	6,000	7,500				
Braxton	62,000	30,000	25,000	7,000				
Brooke	37,000	31,000				6,000		
Cabell	200,000	160,000	40,000					
Calhoun	38,200	28,000	6,000	4,200				
Clay	62,500	45,000	16,000	1,500				
Doddridge	152,500	130,000	7,500	12,000		3,000		
Fayette	193,000	140,000	45,000	8,000				

[1] Not reported.

TABLE 11.—VALUE AT CLOSE OF FISCAL YEAR OF PUBLIC PROPERTIES AND ASSETS OF FUNDS, OTHER THAN SINKING FUNDS, OF COUNTIES: 1913—Continued.

[For a text discussion of this table, see page 78.]

COUNTY.	Total.	LANDS, BUILDINGS, AND EQUIPMENT OF GENERAL DEPARTMENTS.					Lands, buildings, and equipment of public service enterprises.	Assets of investment and public trust funds.
		Courthouses.	Jails.	Charities, hospitals, and corrections.	Schools and libraries.	All other.		
WEST VIRGINIA—Continued.								
Gilmer	$14,000		$3,000	$11,000				
Grant	23,000	$10,500	3,000	9,500				
Greenbrier	93,750	40,500	3,500	43,500		$6,250		
Hampshire	18,700	10,200	4,300	4,200				
Hancock	20,500	20,000				500		
Hardy	16,000	5,500	2,100	8,400				
Harrison	393,500	232,000	110,000	48,000		3,500		
Jackson	63,000	53,000		10,000				
Jefferson	96,000	40,500	16,000	27,500		12,000		
Kanawha	515,000	225,000	40,000	250,000				
Lewis	84,300	55,000	13,000	15,100		1,200		
Lincoln	105,000	72,000	23,000	10,000				
Logan	140,000	125,000	15,000					
McDowell	179,678	115,000	45,000	6,000		13,678		
Marion	829,500	470,000	300,000	55,500		4,000		
Marshall	79,500	47,500	20,000	12,000				
Mason	80,000	50,000	20,000	8,000		2,000		
Mercer	80,000	70,000	10,000					
Mineral	135,000	60,000	25,000	50,000				
Mingo	200,000	150,000	50,000					
Monongalia	163,200	160,000				3,200		
Monroe	21,000	10,950	3,500	5,350		1,200		
Morgan	25,600	12,500	4,100	9,000				
Nicholas	60,000	30,000	30,000					
Ohio	317,895	120,000	20,000	35,895		10,000		$132,000
Pendleton	53,500	17,000	10,500	18,000		8,000		
Pleasants	19,400	10,500		8,900				
Pocahontas	60,500	45,000		11,500		4,000		
Preston	118,500	78,500	15,000	25,000				
Putnam	31,000	26,000	1,000	3,000		1,000		
Raleigh	140,000	125,000	15,000					
Randolph	226,900	155,000	33,950	37,950				
Ritchie	77,000	45,000	20,000	10,000		2,000		
Roane	140,500	125,500		15,000				
Summers	108,500	105,000	2,000			1,500		
Taylor	71,850	53,000		8,850		10,000		
Tucker	86,460	63,000	7,000	8,960		7,500		
Tyler	69,500	22,000	30,000	17,500				
Upshur	140,500	128,500	7,000	5,000				
Wayne	59,000	30,000	15,000	10,000		4,000		
Webster	47,000	32,000	15,000					
Wetzel	200,000	150,000	8,000	35,000		7,000		
Wirt	93,000	66,000	10,000	17,000				
Wood	210,500	160,000	42,000	6,000		2,500		
Wyoming	25,000	5,000	20,000					
WISCONSIN.								
Total	$12,928,260	$4,608,696	$1,210,450	$6,133,289	$494,422	$470,043		$11,360
Adams	(1)							
Ashland	85,500	40,500	20,000	15,000		10,000		
Barron	126,939	85,000	12,500	25,439		4,000		
Bayfield	125,200	80,000	25,200	(1)		20,000		
Brown	558,521	319,521	57,300	130,600		51,100		
Buffalo	(1)							
Burnett	24,000	13,000	11,000	(1)				
Calumet	15,500	15,500	(1)	(1)				
Chippewa	186,492	25,000	6,500	136,992		18,000		
Clark	(1)							
Columbia	152,500	25,000	45,000	70,000		12,500		
Crawford	(1)							
Dane	502,434	176,000	70,000	234,170		22,264		
Dodge	(1)							
Door	(1)							
Douglas	(1)							
Dunn	(1)							
Eau Claire	290,720	75,000	12,250	175,021	25,000	3,449		
Florence	85,700	22,000	5,000	55,200		3,500		
Fond du Lac	457,502	127,000	35,000	269,502		26,000		
Forest	94,000	57,000	25,000	12,000				
Grant	259,736	150,000	10,000	92,000		7,736		
Green	241,790	97,500	15,000	120,000		9,290		
Green Lake	46,500	25,000	15,000	(1)		6,500		
Iowa	(1)							
Iron	62,000	33,000	26,000	(1)		3,000		
Jackson	64,761	27,500	8,000	27,761		1,500		
Jefferson	160,500	47,500	5,000	96,000		12,000		
Juneau	123,000	40,000	30,000	50,000		3,000		
Kenosha	76,500	53,000	19,000	(1)		4,500		

[1] Not reported.

TABLE 11.—VALUE AT CLOSE OF FISCAL YEAR OF PUBLIC PROPERTIES AND ASSETS OF FUNDS, OTHER THAN SINKING FUNDS, OF COUNTIES: 1913—Continued.

[For a text discussion of this table, see page 78.]

COUNTY.	Total.	LANDS, BUILDINGS, AND EQUIPMENT OF GENERAL DEPARTMENTS.					Lands, buildings, and equipment of public service enterprises.	Assets of investment and public trust funds.
		Courthouses.	Jails.	Charities, hospitals, and corrections.	Schools and libraries.	All other.		
WISCONSIN—Continued.								
Kewaunee	$101,400	$75,000	$7,000			$19,400		
La Crosse	561,244	262,500	30,000	$261,374		7,370		
Lafayette	(1)							
Langlade	172,500	132,500	13,000	(1)		27,000		
Lincoln	(1)							
Manitowoc	423,130	253,600	14,000	155,530				
Marathon	565,078	112,000	78,500	237,000	$128,000	9,578		
Marinette	318,466	45,600	23,300	205,126	36,700	7,740		
Marquette	8,100	[2] 6,000	(2)	2,100				
Milwaukee	3,026,628	807,500	190,000	1,722,406	268,722	38,000		
Monroe	145,858	60,000	11,000	64,858		10,000		
Oconto	(1)							
Oneida	(1)							
Outagamie	330,579	77,000	20,000	231,379		2,200		
Ozaukee	95,000	70,000	25,000	(1)				
Pepin	(1)							
Pierce	158,400	100,000	30,000	28,400				
Polk	60,000	40,000	(1)	20,000				
Portage	139,031	75,000	20,000	28,433		15,598		
Price	47,275	28,975	12,450	(1)		5,850		
Racine	(1)							
Richland	(1)							
Rock	245,775	44,000	20,000	177,775		4,000		
Rusk	(1)							
St. Croix	206,659	65,000	12,500	125,459		3,700		
Sauk	379,307	152,500	26,000	155,807		45,000		
Sawyer	80,000	55,000	25,000	(1)				
Shawano	231,510	34,000	12,000	164,150		10,000		$11,360
Sheboygan	221,830	66,000	16,000	135,005		4,825		
Taylor	(1)							
Trempeleau	211,475	55,000	20,250	129,782		6,443		
Vernon	(1)							
Vilas	23,200	14,000	8,200	(1)		1,000		
Walworth	545,000	175,000	50,000	300,000		20,000		
Washburn	(1)							
Washington	158,520	68,000	8,000	78,520		4,000		
Waukesha	312,000	100,000	40,000	162,000		10,000		
Waupaca	(1)							
Waushara	34,000	19,000	15,000	(1)				
Winnebago	386,500	81,500	30,500	238,500	36,000			
Wood	(1)							
WYOMING.								
Total	$833,301	$565,851	$14,500	$65,600	$165,500	$21,850		
Albany	47,000	[2] 26,000	(2)	1,400	17,000	2,600		
Big Horn	34,000	[2] 7,000	(2)	9,000	17,000	1,000		
Carbon	40,250	[2] 30,000	(2)	10,000		250		
Converse	48,600	20,000	2,000		20,000	6,600		
Crook	12,500	[2] 12,500	(2)					
Fremont	32,100	[2] 15,000	(2)		15,000	2,100		
Johnson	62,000	[2] 40,000	(2)	6,000	15,000	1,000		
Laramie	61,500	[2] 30,000	(2)	30,000		1,500		
Natrona	89,200	[2] 78,000	(2)	200	10,000	1,000		
Park	70,106	[2] 64,606	(2)	5,000		500		
Sheridan	150,500	[2] 130,000	(2)	4,000	15,000	1,500		
Sweetwater	58,500	[2] 31,000	(2)		26,500	1,000		
Uinta	48,545	21,745	10,000		15,000	1,800		
Weston	78,500	60,000	2,500		15,000	1,000		

[1] Not reported.

[2] Value of jail included with that of courthouse.

PART VIII

MUNICIPAL REVENUES, EXPENDITURES, AND PUBLIC PROPERTIES: 1913

PART VIII.

MUNICIPAL REVENUES, EXPENDITURES, AND PUBLIC PROPERTIES: 1913.

INTRODUCTION.

Scope of Part VIII.—The tables contained in Part VIII of this report set forth the total and per capita receipts and payments of municipalities during a fiscal period closing between July 1, 1912, and June 30, 1913, inclusive, and the value of their salable possessions at the close of such fiscal period.

ACCOUNTING TERMINOLOGY.

The necessity for a definite basis of classification.—By the requirements of law census statistics are based upon official records. Being derived in large part from the accounts and reports of accounting officers, such as comptrollers, treasurers, etc., the statistics of Part VIII are necessarily classified exhibits of the financial transactions of the counties or of what are called receipts and payments of cash. In the absence of uniformity in the use of financial terms in the reports of such officials, the Bureau of the Census has formulated a definite and standard use of terms. The present significance of these terms, which has grown out of the early and tentative meaning assigned them, is based upon the usage of the best writers on commercial accounting, modified to meet the special requirements of governmental accounts.

As an aid to the intelligent use of the data contained in Part VIII, there are herewith given brief definitions of such terms as were employed by the Bureau of the Census in the collection and compilation of the data.

Primary classification of receipts.—For the statistics herein presented the receipts recorded in local accounts and reports have been arranged in two primary classes, called revenue receipts and nonrevenue receipts.

Revenue receipts.—The term "revenue receipts" is here applied to the moneys and other wealth received by governmental units for governmental purposes, which increase their aggregate assets without increasing their debt liabilities. In Part VIII there have been tabulated as revenue receipts all amounts recorded in local revenue accounts, less amounts which have been returned or are to be returned by reason of error or otherwise. The tables of this volume present the revenue receipts of incorporated places having a population of 2,500 or over, as classified by source from which derived. So classified, revenue receipts fall into fourteen classes, each of which is specifically mentioned and described in the paragraphs which follow.

Taxes.—Taxes are enforced proportional contributions of wealth levied and collected in the general interest of a community, from individuals and corporations, by virtue of the sovereignty of the Nation or state, for the support of governments and for the defrayal of all expenses growing out of the public needs, which are levied without reference to the special benefits which the contributors may severally derive from the public purposes for which the taxes are required.

General property taxes.—A general property tax is a tax levied at the same rate upon the greater portion of the property within the territory subject to the taxing power. A similar tax levied upon a specified class of property within that territory is called a *special levy of the general property tax;* and if levied upon a specified portion of that territory, it is called a *local levy of the general property tax.* A general or a special levy which is applicable for a specified purpose is further designated as a *specific levy of the general property tax.*

Special property taxes.—"Special property taxes" is the designation here applied to those direct taxes levied upon property which are assessed, levied, and collected by methods not generally employed in the case of real property. As such taxes the Bureau of

excess above the value of specified investments; and taxes upon life insurance corporations assessed upon the basis of the valuations of their policies. Special property taxes also include all taxes levied upon mortgages at the time of their execution or entry of public record, and taxes on investments, choses in action, bonds and notes for specified periods of time, and all specific taxes upon property, taxes upon horses, mules, and other animals in specified amount per head, taxes upon grain in specified amount per bushel, and taxes upon ships in specified amount per ton of capacity.

Poll and occupation taxes.—As poll and occupation taxes, the Bureau of the Census includes all exactions by the government from private individuals which are levied without regard to the property or income of the taxpayer.

These taxes comprise (1) so-called poll or capitation taxes, whether levied in special amounts upon all males of specified ages or levied as *quasi* property taxes based upon an arbitrary valuation of polls; (2) all so-called poll taxes graded in amounts according to occupations; and (3) all exactions of personal service, as work upon the highways or elsewhere, whether classed in local statutes as taxes or otherwise. Poll or personal taxes graded according to occupation may with propriety be called occupation poll taxes. These are to be distinguished from business taxes, since they are primarily levied upon persons and not upon the business or business activity by which the taxpayer secures an income.

Special assessments.—Special assessments are proportional contributions of wealth levied against land and collected from its owners and occupants to defray the costs of specified public improvements made, or of specified public services undertaken, in the interest of the general public. Special assessments, like taxes, are levied and collected under the sovereign powers of the state.

Business and income taxes.—These are taxes collected from persons, natural or corporate, by reason of their business or income, where such collection is not associated with the granting of a license or permit to carry on a particular business. Business taxes as here defined may be levied with or without reference to benefits conferred upon or enjoyed by the taxpayer. As such taxes the Bureau of the Census includes all taxes levied upon railroad, insurance, and express companies, and all other corporations or individuals in proportion to their gross receipts.

Business license taxes.—Business license taxes are taxes exacted in connection with the issue of a written instrument called a license or permit, which authorizes the licensee to engage in some specified business or business activity. In this report the business license taxes appear under two headings, "Liquor licenses and other imposts" and "Other business licenses."

Nonbusiness license taxes.—Nonbusiness license taxes are taxes other than upon business that are exacted primarily for purposes of regulation, and are collected in connection with the issue of so-called licenses or permits, and are always levied with reference to measurable or assumed measurable benefits conferred upon or enjoyed by the taxpayers. The receipts from these taxes include license taxes paid by persons granted (1) dog licenses, (2) general licenses, and (3) permits.

In the first class, or that of *license taxes on dogs*, are included all taxes which are collected from the owners of dogs in connection with the issue of licenses or permits to keep such animals for a specified period of time, generally a year.

In the second class, or that of *general license taxes*, are included all nonbusiness license taxes that are collected in connection with the issuance of licenses or permits other than for keeping dogs, which are granted for a specified period of time, as a year, month, or day. Among taxes of this kind are those collected for vehicles, as automobiles, bicycles, etc., irrespective of whether these vehicles are kept for business or pleasure.

In the third class, or that of *permit taxes*, are included all nonbusiness taxes that are collected in connection with granting of so-called licenses or permits which authorize specified acts or transactions, as marriage licenses or permits, and departmental permits.

Fines, forfeits, and escheats.—The terms "fines," "forfeits," and "escheats" are defined as follows: Fines are amounts of wealth exacted from individuals, firms, and corporations, under the sovereign power of inflicting punishment for violation of law; forfeits are amounts accruing to governments in accordance with the terms of contracts as penalties for nonobservance of such contracts; and escheats are amounts of money received from the disposal of properties the owners of which can not be ascertained or located.

Highway privileges.—These receipts are amounts of money received by a civil division as compensation for special privileges in, upon, under, or over the public highways granted to particular individuals and corporations beyond the privileges enjoyed by other individuals and corporations.

Interest and rents.—Interest receipts represent all interest received by the general treasury and by the separate funds except (1) receipts of interest on taxes and special assessments, which are included with the receipts from original levies reported under those titles; and (2) accrued interest on original loans, which is included with nonrevenue receipts as from counterbalancing transactions. The receipts included under this heading as rents are those derived from rents of real property belonging to investment, sinking, and public trust funds and from other real property owned by the municipalities not set apart for the use of any particular department.

Subventions and grants.—These receipts are gratuitous contributions made by one government to another, the term *subvention* being applied as the designation of such contributions as are received by a civil division with certain prescribed conditions, while the term *grants* is applied to those contributions which are made without the prior establishment of conditions.

Donations and gifts.—These receipts are gratuitous contributions made by private individuals and corporations to governments. The Bureau of the Census uses the term *donations* in referring to those contributions from private sources which are for the establishment or maintenance of almshouses, hospitals, infirmaries, libraries, and kindred institutions, and applies the designation *gifts* to all other contributions by private individuals and corporations to governments. Related to gifts are pension assessments, which are amounts of money collected from governmental employees toward the payment of pensions and the maintenance of pension funds in the interests of the classes of employees contributing.

Earnings of general departments, and miscellaneous.—These receipts include fees and charges received by governments for services performed by their general departments, rents of real property controlled by their departments, amounts received from sales of materials, and occasionally amounts from miscellaneous sources.

Earnings of public service enterprises.—These are the amounts received from the fees, charges, rates, tolls, and manufactures of those departments of government which are organized for the purpose of providing the public with some utility with the idea of receiving compensation therefor.

Nonrevenue receipts.—The term "nonrevenue receipts" is applied to all receipts of a civil division other than its revenue receipts as previously defined. The nonrevenue receipts of a fiscal year of any civil division comprise all receipts recorded during the year from (1) sales of investments and of supplies which have been purchased for sale; (2) issue of debt obligations and transactions which increase the indebtedness without the issue of formal debt obligations; (3) trust and agency transactions; (4) transactions offsetting outlays, as the collection of insurance to be applied to the reconstruction of destroyed property, refunds of erroneous payments, and receipts in error; and (5) such counterbalancing transactions as transfers between the funds or divisions of the governmental unit.

Primary classification of payments.—In the statistics of this report the payments recorded in local accounts and reports are arranged in two primary classes, called governmental cost payments and nongovernmental cost payments.

Governmental cost payments.—The term "governmental cost payments" is applied to the payments by a civil division for its governmental costs, or for its expenses, interest, and outlays, less amounts which have been returned or are to be returned by reason of error or otherwise.

Classification of governmental costs.—The costs of government of a civil division for any fiscal year are the accrued costs, paid and payable, for the services employed, property constructed, purchased, or rented, public improvements constructed or otherwise acquired, materials utilized, and interest on borrowed moneys, which are incurred for administering the government, protecting person, property, and health, providing social necessities and conveniences, caring for the dependent and delinquent classes, bettering social conditions, performing other services and carrying on other activities for which the civil division has authority. These costs are separable into three principal groups—payments for expenses, payments for interest, and payments for outlays.

Expenses.—In this class of governmental cost payments this report includes all payments for expenses which are (1) the costs, other than interest, from which no permanent or subsequently convertible value is received, including the costs of services employed, property rented, and materials consumed in the maintenance and operation of the government, the conduct of governmental undertakings, and the management of trusts; and (2) losses resulting from defalcation, bank failures, and other causes. Payments for expenses are divided into two principal classes—payments for the expenses of general departments and payments for the expenses of public service enterprises. The first class of payments is subdivided into those for the expenses of the principal divisions of the general departmental service.

Interest.—Interest is the designation of the accrued costs, paid or payable, incurred for the use of credit capital.

Outlays.—The term "outlays" is here applied to payments for land and other properties and public improvements, more or less permanent in character, which are constructed or acquired by civil divisions for use in the exercise of their governmental functions or in connection with the business undertaken by them. Payments for outlays offset by receipts have been deducted from the outlay payments and included among the payments for nongovernmental costs as payments in counterbalancing transactions.

Nongovernmental cost payments.—The term "nongovernmental cost payments" is here applied to all payments of civil divisions other than their payments for expenses, interest, and outlays. The payments are arranged in five classes which are the converse of the five classes of nonrevenue receipts of which mention has previously been made.

Public properties.—Public properties is the designation applied by the Bureau of the Census in referring to land owned and used by a civil division for governmental purposes, to buildings and other more or less permanent structures on such land (other than such permanent structures as have a value in community use but not in exchange, as highway paving, sewers, etc.), and to furniture, tools, apparatus, and other

equipment having a life in service of more than a year.

Assets of funds.—A fund, as the term is employed in governmental accounting, is a sum of money, the principal or interest or both principal and interest of which is appropriated or devoted to a specific object. The *assets* of a fund are the cash and securities convertible into cash which are held by the fund for the accomplishment of its purpose.

Service transfers.—As *service transfer receipts* the Bureau of the Census classifies (1) the receipts by or for public service enterprises as compensation for the public utilities such as water, gas, and electric current furnished by them for city uses; and (2) certain receipts by one governmental division, fund, department, or office, as compensation for the service performed and the materials and other equivalents of cost furnished by it for another governmental division, fund, department, or office, or for a municipal enterprise, and the payments by or for a division, enterprise, department, fund, or account for which the services are performed and the materials and other equivalents of cash are furnished. *Service transfer payments* are the converse of the receipts above described.

For cities having a population of over 30,000 service transfer receipts and payments are included with receipts from and payments to the public, while for the remaining cities such receipts and payments have been eliminated.

DESCRIPTION OF GENERAL TABLES.

Number and character of general tables.—The statistics of this report are presented in eleven tables, nine of which relate to municipal receipts and payments during the year 1913, while two set forth the value of municipal properties and of assets of municipal funds, other than sinking funds, at the close of that year. Tables 1, 3, 5, 7, 8, and 10 give the municipal figures in totals by states, while Tables 2, 4, 6, 9, and 11 give the data in detail by incorporated places having a population of 2,500 and over.

For ten cities—Newark, Pittsburgh, Buffalo, Cleveland, Cincinnati, Detroit, Chicago, Milwaukee, Minneapolis, and Los Angeles—the data shown in the tables of this bulletin differ in many particulars from those shown for these cities in the report of this bureau entitled "Statistics of Cities having a Population of 30,000 and over: 1913." These differences are due to the inclusion in the report mentioned of a part of the data for the counties in which these cities are located, for the purpose of making their statistics more nearly comparable with those for the remaining cities having over 300,000 inhabitants; such cities being so organized that they have both city and county functions.

Tables 1 and 2.

Summary of all receipts and payments.—Tables 1 and 2 present, for the municipalities covered by this bulletin, a summary, by states and by incorporated places, of their receipts classified as revenue and nonrevenue, and of their payments classified as governmental cost and nongovernmental cost. In the column of receipts headed "Revenue" are summarized all amounts that are recorded in the books of the municipalities as having been received on revenue account other than receipts in error and accrued interest received on the original issue of debt obligations. In the second column of receipts are summarized all other receipts under the heading "Nonrevenue." In the column of payments headed "Governmental cost" are summarized all amounts recorded in the books of the municipalities as having been paid on account of expenses, interest, and outlays, other than payments in error, payments of accrued interest on investments purchased, and payments for outlays balanced by amounts credited in outlay accounts. In the second column of payments are summarized all other payments under the heading "Nongovernmental cost." The receipts and payments summarized in Tables 1 and 2 are given in detail in Tables 4, 6, and 9.

Tables 3 and 4.

Revenue receipts of incorporated places.—In Tables 3 and 4 the revenue receipts, total and per capita, of incorporated places are presented, by states and by incorporated places, under fifteen different headings, the first fourteen of which show the revenue receipts other than those from public service enterprises. The significance of each of these fourteen headings which are employed as designations of the different classes of revenues will be found on pages 9 to 11 of this bulletin. The last column of the tables shows the total of all revenues received by or for public service enterprises.

A number of the reports for incorporated places received by the bureau were defective in their classification, revenues of one kind being included with those of another kind. Many of these defects have been remedied through correspondence with city officials, but it has not been possible to eliminate all of them. The principal defects of this character and a few other kinds that could not be eliminated are pointed out in the paragraphs which follow, and should be taken into account when using the figures of the incorporated places or the state totals affected thereby. These paragraphs also direct attention to a number of interesting features shown by the tables.

ALABAMA.

Two cities—Birmingham and Mobile—reported no receipts from the street tax which municipalities are empowered to levy. For two cities—Eufaula and Greenville—the amounts of such revenue collected were not reported separately.

Receipts from other business licenses, fines, forfeits, and escheats, subventions and grants, and depart-

mental earnings were reported by all cities and in fairly uniform amounts.

The receipts reported as from donations and gifts were, for the most part, contributions for schools.

ARIZONA.

The relatively large per capita receipts from general property taxes shown for Phoenix and Prescott are due partly to the inclusion of high school taxes and partly to the necessity of meeting large outlays for highways, sewers, water-supply and irrigation systems in Phoenix and for a water-supply system in Prescott.

Five of the nine cities reported receipts from poll taxes. If any of the other cities collected such taxes, the amounts are included in some other item of receipts.

For Bisbee the $9,000 in the column headed "Highway privileges" was derived from the franchise of the Bisbee and Warren Street Railway.

It was not possible to separate the transactions of the schools in Bisbee, Tucson, Clifton, Douglas, and Yuma from those of the other schools in the respective counties, as in the case of Globe and Nogales. For the first five cities, therefore, no subventions for schools were reported. Phoenix and Prescott were the only cities maintaining high schools in addition to the schools supplied by the counties.

All cities except Clifton and Yuma reported receipts from public service enterprises. Phoenix reported $135,672 as receipts from its water department, $3,056 from the sale of water for irrigation purposes, and $293 from public markets.

ARKANSAS.

Newport reported the highest receipts per capita from liquor licenses of all incorporated places in the state. No explanation for this is at hand, although the per capita receipt, $5.16, is nearly twice that of Hot Springs, which had the next highest per capita revenue from this source.

The amount shown for Texarkana in the column headed "Subventions and grants" is comparatively large, the per capita receipt being $4.43, but the school system supported by this city is an extensive one and the amount of state aid for education is naturally large.

For Argenta, Hot Springs, and Jonesboro the receipts per capita from fines, forfeits, and escheats were in excess of $1. The major portion of such receipts shown for these cities consisted of court fines.

Conway reported no receipts from other business licenses.

CALIFORNIA.

A considerable number of the cities of this state reported per capita receipts from special assessments far in excess of the average for the state, $6.70. Those showing the largest per capita receipts are Ocean Park, $81.41; South Pasadena, $66.12; Corona, $55.31; Redondo Beach, $34.73; Alhambra, $31.28; Glendale, $27.47; and Richmond, $27.46. In all of these places the outlay payments for public improvements as shown in Table 6 are correspondingly large.

According to the reports submitted, very few cities availed themselves of the privilege of levying a street poll tax.

Emeryville and Ocean Park show no receipts from fines, forfeits, and escheats. If there were revenues from these sources, they are included under some other heading.

San Leandro and Ocean Park do not report receipts from earnings of general departments.

COLORADO.

Eleven of the 27 cities of the state reported separately the amount of poll taxes collected. In the case of the remaining cities, unless the poll taxes were commuted to street work, the amounts of such taxes were included with some other class of receipts in the reports received.

Receipts from nonbusiness license taxes, which in this state consisted chiefly of receipts from automobile and dog licenses, were not reported separately by Cripple Creek or Victor. It is probable that these cities derived revenues from such sources but included the receipts with other items shown under some other caption.

The cities of Monte Vista and Sterling did not report separately receipts from fines, forfeits, and escheats. If revenues from such sources were collected by these cities, the receipts were probably included with other items.

No subventions are shown for Cripple Creek, Florence, or Victor. In the case of Florence subventions from the county and state for school purposes were included with receipts from general property taxes, and no segregation was attempted on account of lack of data. Cripple Creek and Victor form a union school district, and because it was not possible to make a segregation of their accounts no school data for these cities are shown. The subventions reported by Greeley and Sterling were those received from the counties for aid in improving streets. No school data were returned for these cities.

The donation reported by Lamar was for the public library.

CONNECTICUT.

In Connecticut a number of the incorporated places, which in other localities would be called townships, receive the name of "towns," although they include within their limits towns in the more widely accepted meaning of the word. The cities of the state are also situated within towns, with which they are in many instances coextensive. When the city here reported is not coextensive with the town in which it is located, the population of the city appears in italics and a reference note explains that it is included elsewhere in the column in the population of the town within which the city is situated.

In the column headed "General property taxes" an unusually large per capita is shown for Greenwich town, Milford town, and New Canaan town. Back taxes amounting to $28,733 for Greenwich town and $15,690 for New Canaan town are included in the amounts of general property taxes shown as received by these cities. The small amount reported for Bethel is due to the fact that no levy was made that year, levies being made only once in every two years.

Suffield town and West Hartford town reported large receipts from special property taxes. These were taxes on bank and insurance stock owned by residents.

Ansonia and Greenwich show high rates for special assessments. These were for sewers and street paving.

Receipts from nonbusiness license taxes, such as dog taxes, were not reported separately for a number of towns and cities. It is probable that receipts from this source were included with the earnings of general departments.

The large per capita subventions shown for Middletown and Wethersfield town were for schools. Included in the column headed "Subventions" are the receipts from the state or town for highway and school aid. For Bethel, Danielson, Fairfield town, Norwalk, Putnam, Rockville, Stafford Springs, Stamford, and Torrington, the amounts shown in this column are subventions for highway purposes only, as no school transactions for these places were reported.

In the column headed "Donations and gifts" the places showing the highest per capita receipts are Naugatuck, which received $20,000 from gifts and popular subscriptions; South Norwalk, to whose library $13,300 was contributed; and Winchester town, which received a gift of $25,000 to create a sinking fund for the redemption of the town debt.

Norwich shows a per capita receipt of $11.64 in the column headed "Earnings of public service enterprises." Of the total earnings, $191,164 represents receipts from the electric light plant, and $45,743 was derived from the water-supply system. The earnings of the public service enterprises conducted by South Norwalk were $10.57 per capita. The electric light plant yielded $61,133 of the total amount.

DELAWARE.

The receipts of the city of Wilmington from special property taxes were derived from a tax of $1 per head on horses and mules. If such taxes were collected in the other cities reported, they are included in the amounts reported as received from general property taxes.

FLORIDA.

The only report secured for Miami was one which covered a period of two years, and the amounts shown in Tables 4 and 6 are one-half of the reported receipts and expenditures.

The largest per capita revenue receipts are shown for the town of St. Petersburg. The receipts of this town from general property taxes and also from special assessments are far above the average for the state.

The town of Orlando shows the highest per capita receipts from general property taxes, this amount being $21.22, while the average for the state is $8.30.

A number of cities did not report receipts from nonbusiness licenses, such as dog and motorcycle licenses.

No receipts from subventions and grants are shown for any of the municipalities. This is explained by the fact that the schools are under the jurisdiction of the counties and all subventions from the state for educational purposes were received by the counties and not by municipalities.

GEORGIA.

Seven of the 44 cities in the state having a population of over 2,500 in 1900 reported receipts from business taxes which were principally taxes levied on insurance premiums. If other cities than these derived revenues from this source, the receipts are included with items shown under some other caption.

Three cities—Monroe, Statesboro, and Toccoa—did not report separately receipts from other business licenses, and several cities did not report the amount of nonbusiness license taxes collected. It is probable that for some of these cities receipts from such sources are included with other items shown in the column headed "Earnings of general departments and miscellaneous." The receipts from nonbusiness license taxes were from dog licenses, which were not collected in all cities of the state.

Of the cities having a population of less than 30,000, only Brunswick and Columbus reported receipts from highway privileges. In the former city the amount reported was for the lease of street ends; that for the latter city was for the rent of a bridge by a railway company.

Subventions were not reported separately for Barnesville, East Point, Fort Valley, Sandersville, Toccoa, or Waynesboro. In the case of the first five cities mentioned, receipts from this source are probably included with those of another class; in the case of Waynesboro, no school data are included in the tables.

Five cities—Augusta, Brunswick, Columbus, Dalton, and Hawkinsville—reported receipts from donations. The amount reported for Augusta consisted of $1,000, donation for the Barrett Memorial, and $2,250, pension fund assessments of the police and fire departments. The amounts reported for the other cities were contributions for schools.

The amount shown for the city of Cedartown as earnings of public service enterprises includes $3,500, which was turned over to the city by the city water and light department. The total receipts of the water and lighting enterprises were not reported.

IDAHO.

Only five of the 12 cities in the state reported receipts from poll taxes. While the levying of such taxes was optional with the cities, it may be that in some instances revenues derived from this source were included with receipts shown under some other caption.

ILLINOIS.

The highest per capita revenue receipts are shown for the town of Winnetka, being $60.41 as against the average of $23.90 for the state. Unusually large receipts from special assessments and from earnings of public service enterprises were reported for this city. The majority of the cities reported receipts from business taxes, which consisted of the taxes on the gross receipts of foreign fire insurance companies.

Morgan Park, Murphysboro, North Chicago, Pontiac, Rock Falls, Sterling, and Winnetka did not report receipts from fines, forfeits, and escheats. If any such revenues were received, they are included under some other heading.

Five of the municipalities—Downers Grove, Hoopeston, Lake Forest, Lockport, and Marseilles—did not report any receipts from subventions and grants. As all incorporated places receive state aid for educational purposes, it is evident that the amounts received for this purpose by these places are included elsewhere.

INDIANA.

The total and per capita receipts for the city of Gary were comparatively large. The data secured from this city were for the calendar year 1912, but the per capita receipts were computed on the population enumerated as of April 15, 1910, as no later figures were available, and, on account of the city's rapid growth, were larger than would be the true per capita receipts computed on the population of December 31, 1912.

Several cities in the state did not report receipts from poll taxes. In many instances revenues derived from this source were doubtless included with receipts from general property taxes.

Several cities reported no receipts from nonbusiness license taxes, such as dog taxes, nor from fines, forfeits, and escheats. It is probable that receipts from such sources were included with other items shown in the column headed "Earnings of general departments and miscellaneous."

The two cities of Columbus and Madison did not report separately receipts from subventions, but probably such receipts are included with other items shown under the caption "Earnings of general departments and miscellaneous."

The receipts classified as donations and gifts were principally gifts for library and park purposes.

Princeton reported payments for a cemetery, classified as a public service enterprise, but no receipts from this source. The receipts, if any, were probably included with earnings of general departments.

IOWA.

The statistics for the state of Iowa were compiled from reports sent to this bureau by the municipal officials and from the 1913 annual report of municipal accounts published by the auditor of the state of Iowa.

Very large receipts from public service enterprises are shown for Independence and Newton. These were derived almost entirely from electric light and water-supply systems. The electric light plant of Newton, according to the state report of municipal accounts, returned receipts of $55,594. Its valuation is given as $55,500, and the cost of maintenance for the year, $46,518, besides an outlay of $8,034. Excluding the outlay, this gives an excess of receipts over expenditures of $3.71 per capita for the year. The water-supply system of this town also shows a large excess of receipts over expenditures, amounting to $1.95 per capita.

No receipts were reported from the cemetery for Eagle Grove, nor from the markets and scales for Oskaloosa, although payments for these enterprises are shown in Table 6.

KANSAS.

Several cities did not report separately receipts from business licenses, from nonbusiness license taxes, nor from fines, forfeits, and escheats. If these cities derived revenues from such sources, the receipts were doubtless included with other items shown under the caption "Earnings of general departments and miscellaneous."

Eleven cities reported receipts classified as from donations and gifts. Such receipts consisted of donations for libraries, parks, etc.

KENTUCKY.

For Maysville receipts from fines are probably included in the amounts shown in the column headed "Earnings of general departments."

LOUISIANA.

New Orleans, Kentwood, Minden, Natchitoches, and Winnfield show receipts from poll taxes. In the case of New Orleans such receipts are accounted for by the fact that the city has parish functions. The receipts shown in the four other cities are probably from commutation road taxes.

Shreveport and Alexandria reported receipts from business taxes collected from foreign insurance companies.

New Orleans and Lake Charles show receipts from subventions. These were received for educational purposes.

The per capita earnings of public service enterprises for Monroe are far in excess of those reported for other municipalities. Monroe owns a street railway in addition to such other enterprises as are usually operated by municipalities.

MAINE.

The numbers appearing in the population column for Brunswick, Fairfield, Presque Isle, and Rumford Falls are printed in italics, for the reason that the population of these villages is included elsewhere in that of the towns in which they are located.

Eden town shows the largest per capita receipts from general property taxes. The payments shown in Table 6 are correspondingly large for protection to person and property, highways, and schools.

The majority of the cities reported receipts from a tax on railroads and telephone companies, classified as a business tax.

The receipts classified as from nonbusiness license taxes were derived in most instances from permits, such as sewer permits.

No subventions are shown for the four villages mentioned above, the town being the unit which administers the financial transactions of schools.

The largest donations were reported by Bangor and Fort Fairfield town. Both donations were for public libraries.

No receipts from the cemeteries conducted as public service enterprises, for which payments are shown in Table 6, were reported for Bridgton town, Calais, Camden town, Ellsworth, Houlton town, Norway town, Old Town, Presque Isle town, and Winslow town.

MARYLAND.

Of the total receipts of the 15 incorporated places in Maryland, those of Baltimore represent 94.3 per cent. This city was the only one which reported receipts from special property taxes. This revenue was derived from the annual franchise tax on deposits of savings banks collected by the state and the counties containing such banks. Baltimore shared in such revenue, for the reason that in this city all the county functions are merged with those of the city.

The amount reported for Cumberland in the column headed "Special assessments and charges for outlays" is comparatively large. A considerable portion of this amount was received from the Baltimore & Ohio Railway on account of street improvement. The amount of outlays shown for this city in Table 6 is correspondingly large.

For Cumberland and Hagerstown large receipts from liquor licenses were reported; and for the former city large receipts from fines also.

MASSACHUSETTS.

New Bedford is the only city which reported receipts from business taxes. The amount shown represents a tax on ships engaged in foreign trade.

Receipts from special property taxes, consisting principally of bank and corporation taxes, are shown for all except six of the cities and towns. If these places received revenues from such sources, they did not report them separately.

A considerable number of municipalities did not report receipts from fines, forfeits, and escheats. It is probable that there were such receipts but that they were retained as fees in compensation for services rendered.

Revere and Whitman do not show any receipts from subventions and grants. Since all school districts receive state aid, the only explanation is that the amount so received is, in this instance, included under some other heading.

Three cities show noticeably large per capita receipts in the column headed "Earnings of general departments and miscellaneous." In Concord the largest item was a receipt from tuition; in Natick, from hospital earnings; and in South Hadley, from the state highway department as reimbursement for work on state highways.

MICHIGAN.

The receipts from special property taxes shown for the city of Detroit represent revenue derived from the levy of a specific tonnage tax on vessels engaged in carrying passengers and freight.

Only two cities—Negaunee and Bessemer—reported receipts from poll taxes. If other cities in the state derived revenues from this source, the receipts were probably included with those from general property taxes.

Lansing was the only city which reported receipts from business taxes, and these receipts were derived from a tax levied on the gross earnings of a power company.

Several cities did not report separately receipts from other business licenses, nonbusiness license taxes, or from fines, forfeits, and escheats, but doubtless in some instances receipts from such sources are included with other items shown under the caption "Earnings of general departments."

MINNESOTA.

The cities of Hibbing, Virginia, Chisholm, Ely, and Eveleth show unusually high per capita receipts from general property taxes. In each case the assessed valuation upon which the school taxes were levied was very much larger than the city valuation, and it is probable that the school districts covered larger territory than the city. The per capita figures, being in all cases based on the city population alone, are consequently higher.

The special property taxes reported for Minnesota cities were of two kinds—mortgage taxes and a specific tax on grain in elevators. Only a few of the cities reported these as special property taxes; in others it is evident that they have been included with the general property taxes.

The law requires every male inhabitant between the ages of 21 and 50 years, except paupers, etc., to be assessed not less than one nor more than four days' labor each year. Only six cities show receipts from poll taxes, and three of those show less than $100 each.

Not all of the cities show receipts from business taxes. The law provides that 2 per cent of the gross premiums received by foreign fire insurance companies is to be paid to cities and villages where collected unless there is a duly organized fireman's relief association, in which case it is paid to the latter. This insurance tax is the only business tax reported by any of the cities of this state. It is possible that cities other than those showing such tax receipts derived revenue from this source, but included the amounts collected with receipts from general property taxes.

East Grand Forks shows high per capita receipts from liquor licenses. The financial statement for that city shows 62 licenses issued, averaging about $800 per license.

MISSISSIPPI.

Only three cities reported receipts from donations and gifts. For Hattiesburg the amount reported represents a gift from the Commercial Club to the water fund; for Laurel, school contributions; and for Clarksdale, a donation to the Carnegie Library.

Two cities reported no receipts from earnings of departments, which is unusual.

Clarksdale reported the highest per capita receipts from public service enterprises. A very large electric light plant is operated by this city. For Vicksburg no receipts from its water-supply system are shown, though payments for such an enterprise appear in Table 6. The reason for this is that the waterworks were in course of installation.

MISSOURI.

St. Louis is the only city that shows a receipt from special property taxes. This amount represents receipts from steamboat owners, manufacturers, and merchants.

A large number of cities apparently did not avail themselves of the privilege of levying a poll tax.

Six cities, including Jefferson City, do not show any receipts from fines, forfeits, and escheats. It is probable that there were revenues from these sources. They may have been retained as fees for services rendered or included in receipts of some other class.

Excelsior Springs shows no receipts from subventions and grants, due to the fact that no report of the financial transactions of the schools of this city was obtained.

For Carterville and Charleston no receipts are shown in the column headed "Earnings of public service enterprises," although Table 6 shows small payments for a cemetery and a water-supply system, respectively, and Table 11 shows the valuations of these properties.

MONTANA.

Six of the 14 cities of the state did not report receipts from business taxes, which were apportionments of the state fire insurance tax. If any of the cities not reporting derived revenues from this source, the receipts were probably included under some other caption.

NEBRASKA.

A number of the cities do not show receipts from poll taxes. In cities levying a poll tax, the payment may be in cash or commuted to labor on streets.

The amounts shown in the column headed "Business taxes" represent what are termed locally "occupation taxes." It is probable that in cities where they are not reported, they are included in the column headed "Other business licenses."

North Platte shows no receipts from fines, forfeits, and escheats. Such revenues were doubtless received but not reported separately.

Eight of the total number of cities do not show receipts from subventions and grants. Each of these cities received state aid for schools, and the amounts are probably included with receipts from general property taxes.

NEW HAMPSHIRE.

Receipts from special property taxes, consisting of taxes on savings banks, were not reported by the cities of Rochester and Littleton, and the town of Walpole. If these places collected such taxes, the receipts are doubtless included in the amounts shown under the caption "General property taxes."

Thirteen of the 27 cities and towns in the state did not report separately receipts from poll taxes, but included the revenue derived from this source with the receipts from general property taxes.

Business taxes, consisting of taxes on insurance companies and building and loan associations, were reported by 20 of the 27 cities and towns.

The per capita receipts from general property taxes shown for the town of Walpole are comparatively large, due to the settlement of taxes which had been in litigation.

A few of the cities and towns did not report separately receipts from nonbusiness license taxes or from fines, forfeits, and escheats, but probably included revenues derived from these sources with other items shown under the caption "Earnings of general departments and miscellaneous."

Littleton village, Rochester, and Walpole town did not report separately the amounts of subventions for schools received by them from the state.

Berlin and Lancaster town reported no receipts from cemeteries, conducted as public service enterprises, for which payments are shown in Table 6, and valuations in Table 11.

NEW JERSEY.

Edgewater reported the highest per capita receipts from general property taxes and special assessments. It is noted that the same city reported the second highest per capita receipts under the heading "All general departments," shown in Table 6.

A very small number of the cities having a population of less than 30,000 reported receipts from poll taxes. In this state the poll taxes are assessed, levied, and collected with the property taxes, and are probably included with them where they are not shown separately in the table.

Under the heading "Business taxes" certain cities show receipts from a tax of 1 per cent on premiums received by foreign fire insurance companies. Such receipts are for the benefit of firemen's relief associations. In some cases this money is received by the city to be paid over to the associations, and in other cases the treasurer of the firemen's fund receives such money directly from the state. In the latter case the city has no record of the transaction.

Asbury Park reported the largest per capita receipts from interest and rents, due to the fact that the city owns a large amount of investment property.

NEW MEXICO.

No receipts from poll taxes are shown for Las Cruces or Silver City. Since all municipalities collect such taxes, the amounts of such collections in these cities are doubtless included in some other column.

The receipts from liquor licenses reported for Raton and Tucumcari are very high for the smaller cities of the state, being $3.06 and $2.18 per capita, respectively.

For Clovis, Las Cruces, and Tucumcari no receipts from nonbusiness licenses are shown. If these cities derived revenue from the dog tax, such receipts have not been reported separately.

The amounts shown in the column headed "Highway privileges" for Las Vegas city and Las Vegas town represent receipts from a street carnival and peanut stands in the streets.

Only three cities—Albuquerque, Raton, and Santa Fe—reported receipts from interest and rents.

In the column headed "Subventions and grants" no amounts are shown for Clovis, Las Vegas, or Silver City, for the reason that no school data for these cities were available.

The amount of donations and gifts reported by Raton represents contributions for the library and certain improvements.

NEW YORK.

The levying of poll taxes in New York appears to be optional with the cities, and only nine reported receipts from this source. If any of the other cities collected such revenues, the receipts were probably included with those from general property taxes.

Several of the cities did not report receipts from other business licenses, nonbusiness license taxes, or from fines, forfeits, and escheats. In many instances receipts from such sources are doubtless included with other items shown in the column headed "Earnings of general departments and miscellaneous."

The cities of Niagara Falls and Mamaroneck reported comparatively excessive receipts from highway privileges. These receipts were chiefly from railroad companies for paving along their right of way.

NORTH CAROLINA.

The city of Wilson did not report receipts from poll taxes. If such revenues were received by this city, they are probably included with general property taxes.

A few cities do not show receipts from fines, forfeits, and escheats. If there were receipts of this nature, they were either retained as fees and no record kept of the amount, or are shown under some other heading.

If there were departmental earnings in the city of Newbern, they were not reported separately.

The city of Graham shows no receipts from earnings of public service enterprises. The enterprise in this place, for which payments are shown in Table 6 and a valuation in Table 11, is a cemetery, and probably no lots were sold during the fiscal period covered by this report.

NORTH DAKOTA.

Poll taxes are shown for four cities—Bismarck, Devils Lake, Dickinson, and Mandan. These were reported as "Road poll taxes."

Business taxes were reported by Fargo, Grand Forks, Bismarck, and Dickinson. All four places show receipts from insurance companies; Fargo and Grand Forks, receipts from telephone companies; and Fargo, receipts from a light, heat, and power company.

Dickinson and Mandan are the only two cities that did not report receipts from nonbusiness license taxes. The receipts under this heading come almost entirely from the dog tax; Devils Lake, Grand Forks, Fargo, and Jamestown showing in addition small receipts from building and sewer permits.

Valley City and Williston show the largest receipts from public service enterprises. In both cities they came almost entirely from the electric light and water-supply systems.

OHIO.

The data presented showing the receipts of the cities in Ohio having a population of 30,000 and over were secured from local records by agents of the bureau, while those for the incorporated places having 2,500 to 30,000 inhabitants were compiled from records on file with the auditor's department, bureau of inspection and supervision of public offices, at Columbus.

OKLAHOMA.

A number of cities did not report receipts from poll taxes. Since such a tax is levied at the discretion of the city council or town trustees, it is possible that some of these cities derived no revenue from this source.

Three cities—Krebs, Pauls Valley, and Perry—did not report separately the amount of "other business licenses" collected; six cities did not report receipts from nonbusiness license taxes, such as sewer permits and automobile and dog licenses; Miami and Waurika did not report receipts from fines, forfeits, and escheats. It is probable that receipts from the sources mentioned were included with those of some other class, as earnings of general departments.

The amounts tabulated in the column headed "Subventions" are chiefly receipts from the state for school purposes. No receipts of this nature are shown for Kingfisher, for the reason that no report of the school transactions in this city was returned. In the case of Krebs, McAlester, Norman, and Waurika, the receipts from subventions for schools were probably included with receipts from general property taxes. The amount shown for Hugo represents state aid for the suppression of a smallpox epidemic.

Bartlesville, Hugo, and Nowata show high per capita receipts from earnings of general departments. For Bartlesville and Hugo the receipts of this character include considerable amounts described as engineers' fees, which were doubtless in the nature of private trust transactions, such as are included in Table 9 in the column headed "In trust and agency transactions." In the case of Nowata the entire amount represents school receipts, a portion of which at least would be more properly reported under some other caption.

No receipts from public service enterprises are shown for Perry, although small payments for the expenses of a water-supply system and a cemetery are shown in Table 6. This city derived no revenue from either enterprise during the year.

OREGON.

Klamath Falls and Ashland show the highest per capita receipts from general property taxes.

In Oregon a constitutional amendment forbids the levying of poll or head taxes, hence none are shown in the table.

The largest per capita receipts from special assessments were reported for the city of Salem for street improvement.

Pendleton shows the highest per capita receipts from subventions. This was from the county for schools.

Ashland reported the highest per capita earnings of public service enterprises. These came from the electric light and water-supply systems.

Only eight cities reported receipts from highway privileges. This revenue is mainly derived from telephone and telegraph franchises.

PENNSYLVANIA.

Pennsylvania cities did not derive any revenues from either special property taxes or business taxes.

Certain classes of cities may levy poll taxes, but apparently comparatively few did so during the year reported.

The high per capita receipts from fines, forfeits, and escheats shown for Ambridge are due to a receipt from a bond forfeited by the street railway company for failure to comply with the conditions of its contract.

Under the heading "Earnings of public service enterprises" a number of cities show receipts from markets, but show no valuations of these enterprises in Table 11. The receipts in some cases represent rents paid for space set aside on streets and curbs for market places, and no valuation is placed thereon.

RHODE ISLAND.

Three cities—Providence, Newport, and Smithfield—reported receipts from special property taxes, consisting of taxes collected by the state treasurer from nonresident shareholders of national bank stock, and apportioned to the places where the national banks were located.

Twelve cities reported receipts from business taxes. These were auctioneers' fees. Auctioneers were not licensed but were required to pay a tax of one-tenth of 1 per cent on all property sold, seven-eighths of the proceeds going to the state. In some cities receipts from this source were perhaps included with other items shown under the caption "Earnings of general departments and miscellaneous."

The majority of the smaller cities in the state did not report receipts from fines, forfeits, and escheats. If any of the cities other than those reporting derived revenues from such sources, the receipts were probably included with earnings of general departments.

The earnings of public service enterprises reported for Central Falls were rebates on the water bills of the residents of this city paid by the city of Pawtucket for the use of mains, hydrants, piping, etc., owned by the city of Central Falls.

SOUTH CAROLINA.

No receipts from poll taxes are shown for Charleston, for the reason that such taxes were not levied in this city.

The per capita receipts shown for Greenville and Rock Hill in the column "Special assessments and charges for outlays" are the largest reported by the cities of this state. Correspondingly large payments for outlays are shown for these cities in Table 6.

The amounts shown in the column headed "Business taxes" represent the collection of a tax on the premiums of foreign fire insurance companies. This tax is collected by the state, and the amounts collected are returned to the respective cities for the support of the fire departments.

No receipts from liquor licenses are shown for any of the cities of this state, the cities' share of the income of the state's liquor dispensaries being included in the receipts from public service enterprises. The amounts of such receipts are net; accordingly, no payments for these dispensaries are given in Table 6.

It will be noticed that the licensing of business other than liquor was an important source of revenue of every city in this state.

For 12 cities no receipts from subventions and grants were reported. Since there is a constitutional provision requiring each county to levy a tax for school purposes and to distribute the same to the school districts according to the number of pupils enrolled, it is probable that for these 12 cities such receipts are included elsewhere, probably in general property taxes.

SOUTH DAKOTA.

Five of the cities of this state did not report receipts from poll taxes. If such taxes were collected, the receipts were probably included with those from general property taxes.

Sioux Falls, Aberdeen, and Mitchell show large receipts from special assessments.

Six of the 13 cities show receipts from business taxes, which in each instance are from fire insurance companies.

In the column headed "Nonbusiness license taxes" Sioux Falls shows receipts of $1,039, which is about one-fourth of the total receipts of the municipalities of the state under this heading. More than half of the amount was for plumbing permits and the remainder for wiring permits.

Only two cities reported receipts from highway privileges: Huron, for gas and electric light franchises; and Mitchell, for street concessions during "Corn Palace Week."

Lead is the only city that reported no public service enterprise. Six of the other 12 cities of the state operated their enterprises at a financial loss, while the others showed gains.

TEXAS.

Eight of the 91 cities in the state having a population of over 2,500 did not report receipts from "other business licenses," which were occupation taxes collected from merchants, peddlers, etc. If these eight cities derived revenues from this source, the receipts are probably included with other items under some other caption.

The comparatively large receipts from nonbusiness license taxes shown for Galveston were chiefly from vehicle licenses, and those for Greenville were from sewer permits. Many of the cities did not report receipts from nonbusiness license taxes. In some of these instances receipts from usch sources were probably included with earnings of general departments.

Twenty-six cities reported receipts from highway privileges. The large amount received from this source reported by Houston was from an electric railway company for the use of a viaduct and the streets.

The amount shown as receipts from subventions for Galveston includes an item of $76,353, which was the amount of the state tax collected in the city and donated by the state of Texas as a partial offset to the loss by the flood of 1900. This grant continues for 17 years from the date of the disaster. Complete data relating to subventions for schools were not secured from several cities.

No receipts from public service enterprises are shown for Calvert, Cameron, and Nacogdoches, although Table 6 shows payments for the care of cemeteries, and the valuation of such property appears in Table 11.

UTAH.

The town of Bingham shows unusual conditions as to the sources of its revenue. There were no receipts from general property taxes for the fiscal year covered by this report, but very large receipts from liquor licenses.

In Murray the high per capita receipts from general property taxes may be accounted for by the collection of unpaid taxes of previous years.

Two cities do not show receipts from nonbusiness license taxes, consisting of dog licenses. If there were revenues from this source, they are included under some other heading.

VERMONT.

As in other New England states, the "towns" of Vermont correspond to the townships of other localities. In these tables the population of the city appears in italics when the city and the town in which it is located are not coextensive, thus indicating that it is included elsewhere in the column.

Hartford town and Montpelier show the highest per capita receipts from general property taxes.

In Vermont the poll tax constitutes an integral part of the general property tax, and the receipts from the two classes of taxes were segregated for only a few of the cities.

Receipts from liquor licenses were state revenues in Vermont, but amounts from this source are shown in the table for two places, the village of Bennington and the city of St. Albans. The annual report of the former place states that all of the $2,200 reported was for "First and second class liquor licenses." The report of the city of St. Albans gives the amount shown as "From licenses, liquor (city portion)," and it is only a part of the total receipts from this source.

Several cities did not report receipts from nonbusiness license taxes, such as dog licenses. Receipts from this source in the cities reporting them were not large, and it is not improbable that they were included by some of the cities with some other item of receipts.

Only five cities and villages reported receipts from highway privileges. These were mainly from telephone, telegraph, and street railway companies.

VIRGINIA.

Portsmouth, Hampton, Marion, Pulaski, Salem, South Boston, and Winchester did not report separately receipts from poll taxes. This tax is a lien upon real estate and the receipts may have been included with those from general property taxes. The following cities reported receipts from business taxes: Norfolk, $21,375, from the income tax; Petersburg, $13,200, and Winchester, $1,329, from insurance taxes. Clifton Forge, Pulaski, and Wytheville show no receipts from nonbusiness license taxes. These are for the most part derived from dog licenses, vehicle licenses, and departmental permits.

Eleven cities reported receipts from highway privileges, such as franchise receipts from corporations.

Eight cities did not report receipts from subventions, due to the fact that the school reports for these places were not complete. Where such receipts were reported the principal item was the amount received from the state for schools.

Ten cities reported receipts from donations, most of them small. The $25,000 reported by Winchester was for the Handley Library.

WASHINGTON.

In the column headed "General property taxes" the small per capita figure shown for Walla Walla is accounted for by the fact that the amount collected consisted only of school taxes and delinquent city taxes. The general property taxes that were revenues of the city for the year reported were collected by the county and were not paid over to the city until after the close of the fiscal year reported. The city, however, issued time warrants in anticipation of the receipt of these taxes. The per capita receipts in this column for Hillyard and Roslyn are also small. School revenues are not included in the amount shown for Hillyard, as this city is a suburb of Spokane and its schools are treated as a part of the schools of that city, no separate data being procurable. For Roslyn no explanation was given, but it is probable that the same conditions prevailed here as in Walla Walla.

Roslyn and South Bend are the only cities which reported receipts from poll taxes, these being optional in this state for all cities from 300 to 10,000 inhabitants. In the large cities they were not levied.

The improvements of the cities are generally under the control of local improvement districts, the funds of which are obtained by special assessments; consequently, large amounts are shown in the column containing the amounts of such revenues.

All cities except Hillyard, the school transactions of which were not reported separately, show large receipts from subventions. These were received for schools from both the state and counties.

Ellensburg shows per capita receipts of $10.14 from earnings of public service enterprises. These receipts were entirely from the electric light system and are more than balanced by the expenses of the same, a per capita expense of $12.28 being shown in Table 6.

WEST VIRGINIA.

The only city which shows receipts from business taxes is Wheeling, this amount having been received from foreign insurance companies.

Morgantown shows no receipts from "other business licenses." If there were such revenues, they were not reported separately.

WISCONSIN.

Only four of the smaller cities in the state reported receipts from poll taxes, the levying of which were optional with the city council.

All cities show receipts from business taxes, such as those on incomes and on the earnings of insurance, railroad, and steamship companies.

Nine cities did not report separately receipts from nonbusiness license taxes. If these cities derived revenues from such sources, the receipts were probably included with earnings of general departments. Such revenues, where collected, were chiefly from dog licenses and certain departmental permits.

WYOMING.

The receipts from poll taxes in Cheyenne are doubtless included in the table with those from general property taxes.

TABLES 5 AND 6.

Governmental cost payments of incorporated places.—In Tables 5 and 6 are presented, by states and by incorporated places, the governmental cost payments, total and per capita, of incorporated places having a population of 2,500 and over. These payments are classified primarily as expenses, interest, and outlays. The significance of each of these terms, as employed by the Bureau of the Census, is stated on page 389 of this report. Expenses are further classified under ten different headings, nine of which represent the general departments of municipal government, the remaining column presenting the expenses of the public service enterprises of municipalities. The payments for expenses of highways and schools do not include those made by independent road and school districts, the payments shown in these tables being only such as were made from municipal revenues.

It should be stated that for those cities having a population of over 30,000, payments for pensions of departmental employees are included with other items in the column headed "Miscellaneous and general;" while for cities having a population of 2,500 to 30,000 payments of this nature have been distributed to the various departments.

The diagram which follows shows graphically, by states, the relation between the per capita governmental cost payments and revenue receipts of incorporated places.

PER CAPITA GOVERNMENTAL COST PAYMENTS AND PER CAPITA REVENUE RECEIPTS OF INCORPORATED PLACES HAVING A POPULATION OF 2,500 AND OVER, BY STATES: 1913.

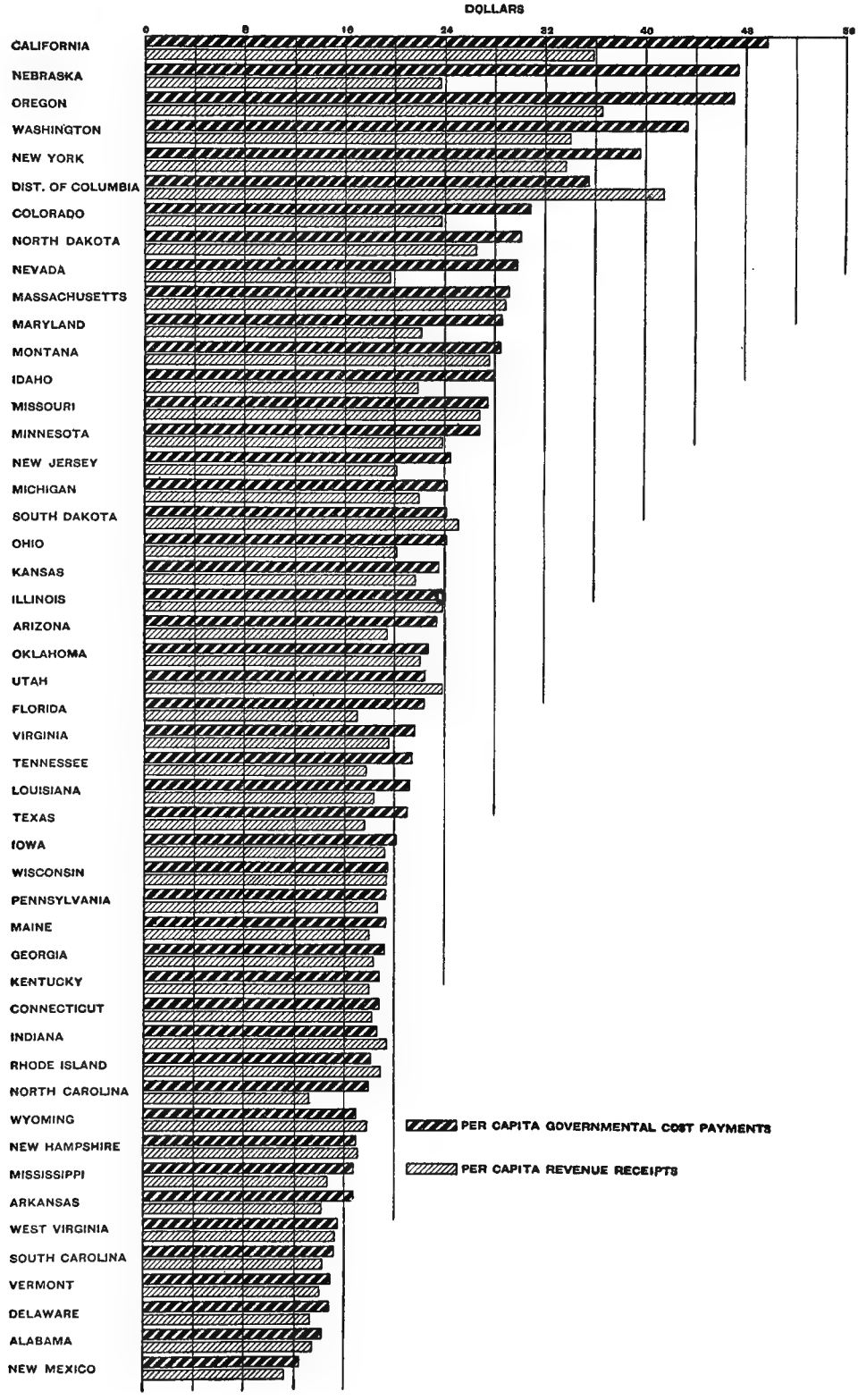

Certain defects of classification in the reports received by the bureau should be taken into account when using the municipal figures or the state totals affected thereby. These defects arise from lack of sufficient segregation, with the result that expenditures for certain objects are included with those for other objects. The principal of these defects, together with exceptional and interesting features, are pointed out in the paragraphs which follow.

ALABAMA.

Dothan, Jasper, and Union Springs reported high per capita expenses of general departments. For each of these cities, it will be noted, school payments were unusually large. For Jasper the payments for highways also were large.

Anniston, Tuscaloosa, Dothan, and Greenville reported no expenses for recreation. Doubtless the valuations appearing in Table 11 in the column "Recreation" represent the values of park lands yet undeveloped.

Two cities—Girard and Lanett—reported no payments for interest during the year. Both cities had indebtedness.

Two cities—Eufaula and Union Springs—reported no payments for outlays. In both cities the payments reported for expenses of general departments and public service enterprises are unusually high, and it is possible that they include some outlay payments.

ARIZONA.

The school transactions within the cities of Bisbee, Tucson, Clifton, Douglas, and Yuma not having been reported, the per capita expenditures for the costs of all general departments are low for these cities.

Nogales reported no payments for the care of parks, although Table 11 shows a valuation of park property.

Phoenix reported an expenditure of $118,145 for water system maintenance, $3,029 for extension of the same, and $14,548 for purchase of water for irrigation purposes. Large outlays for the extension of water-supply systems were also made by the cities of Douglas, Prescott, and Nogales. In addition to the outlays just noted, mention is made of payments of $155,570 for sewer construction and $73,286 for schools by Phoenix, and of $11,054 for sewer construction by Nogales. Phoenix increased its bonded indebtedness on account of these transactions.

ARKANSAS.

No payments for public service enterprises are shown for Helena, although receipts from such enterprises appear in Table 4. There doubtless were payments for the salary of weighmaster and incidental expenses of the city scales, but it was not possible to separate these from the payments for expenses of general government.

For Fayetteville very large payments for the water system in comparison with the receipts were reported. A portion of the amount may have been for outlays, but no segregation was possible.

The payments for the expenses of highways reported by Eureka Springs were comparatively high, being $2.20 per capita.

Fort Smith, Hope, Argenta, and Newport reported large amounts of outlays, the per capita amounts being $9.19, $6.70, $6.98, and $13.89, respectively.

Several cities for which valuations of parks are shown in Table 11 reported no payments for recreation. Presumably these parks were as yet undeveloped and no expense for their upkeep was entailed.

Newport and Texarkana reported the largest payments per capita for protection to person and property of all cities of their class.

Fayetteville reported by far the largest per capita payments for charities, hospitals, and corrections of all the incorporated places in the state. The amount so reported represents payments for hospitals.

The payments for schools shown for El Dorado are very small, the per capita being only $0.78, while the city showing the next lowest payments for this purpose is Mena, with a per capita of $1.77. A large valuation of school property, however, appears for El Dorado in Table 11.

CALIFORNIA.

The per capita governmental cost payments for Ocean Park exceed that of any other municipality in the state. The revenue receipts of this city, as shown in Table 4, are noticeably large. Seven other places—Alhambra, Corona, Glendale, Ontario, Pasadena, Richmond, and South Pasadena—show per capita payments for governmental costs far above the average for the state. This condition is due in most instances to the fact that these cities were making extensive public improvements and were meeting these outlay payments by means of special assessments.

Of the cities which have a population of more than 30,000, only two—Sacramento and San Jose—show no expenses for charities, hospitals, and corrections. If such expenses were incurred by these cities, they are included under some other heading.

Glendale shows a per capita payment for education of $27.23, the largest in the state.

No payments for the care of parks appear in the column headed "Recreation" for Grass Valley, Mill Valley, or Redding, although valuations of parks are given in Table 11 for these places. It is probable that the parks reported are unimproved sites and that these cities had no expense of this nature.

COLORADO.

A majority of the cities in this state having a population of less than 8,000 did not report payments for charities, hospitals, and corrections, as the expenses for such purposes were borne almost wholly by the counties.

No payments for school purposes are shown for Cripple Creek, Greeley, Sterling, or Victor. The

cities of Cripple Creek and Victor form a union school district and a segregation of the accounts was not possible from the information secured, while no reports were returned for Greeley or Sterling.

Florence and Lamar reported no payments for the care of parks, although small valuations of park property in these cities appear in Table 11.

The items composing the large amount shown for Denver in the column headed "Miscellaneous and general" were: Pensions, $22,703; city shop and garage, $32,813; printing and supplies, $14,949; city veterinarian, $600; advertising city's resources, $19,530; and administration of public trust funds, $17,416.

Cripple Creek is the only city in the state for which no payments for interest were reported. This city had outstanding debt, and it is probable that payments for interest were made but not reported separately.

The comparatively large payments for expenses of public service enterprises shown for the city of Fort Morgan were for maintaining a water-supply system, an electric light plant, and a cemetery.

The highest per capita outlay payments are shown for Grand Junction. The greater portion of the amount tabulated in the column headed "Outlays" for this city was for the extension of the water-supply system and for highway improvement.

CONNECTICUT.

The expenses shown in the column headed "All general departments" are high for Greenwich town, Simsbury town, and West Hartford town, the main items contributing to this in each place being large expenditures for highways and schools.

Guilford town had a volunteer fire department and the small expense shown in the column headed "Protection to person and property" was for another purpose. Greenwich had an expenditure of $5,951 for the fire department and $11,135 for the police department, the two together making the unusually high per capita expense of $4.40 for this city.

In the column headed "Conservation of health and sanitation" Greenwich had the largest per capita payment, street cleaning and garbage removal being the principal items in this expense.

For many cities no school expenses are shown, as these were reported by the towns within which the cities are located.

The large outlays in South Norwalk were for street extension and paving, a new library building, and a new water-supply system; in Putnam they were for the purchase of a water-supply system and a new sewer system; in Suffield town, a new school building; in West Hartford town, for streets, bridges, and sewers; and in Windsor Locks town, for the installation of a new sewer system.

FLORIDA.

The total governmental costs per capita for St. Petersburg are noticeably large, being $68.51 as against an average of $22.38 for the state. This is due in part to the fact that large sums were spent for public improvements, notably for the paving of streets and the construction of sewers.

Orlando leads in expenditures for the conservation of health and sanitation with a per capita expense of $6.55, the largest single item being for street cleaning.

No payments for the maintenance of schools are shown because the schools are under the jurisdiction of the counties and their financial transactions do not appear on the city records. The small amount which is shown for Orlando under this heading represents a donation to the Orlando Fair, and the amount for St. Petersburg represents a payment for the maintenance of a kindergarten.

No expense for the upkeep of parks is shown for either Apalachicola or Sanford, although Table 11 gives valuations of park properties for these places. If such expenses were incurred, they are included under some other heading.

GEORGIA.

The three cities of Cartersville, Fort Valley, and Washington did not report payments for conservation of health and sanitation. Payments by these cities for such purposes were probably included with the expenses for general government.

A large part of the amount shown as highway expenses for the city of Dublin was doubtless expended for outlays, but on account of lack of data a complete segregation could not be made.

The expenditures for maintaining water-supply and lighting systems by the city of Cedartown were not reported, and the small expenses of public service enterprises shown for this city were cemetery expenses.

Covington and Waynesboro did not report interest payments. The amount of interest paid during the year by the city of Covington was doubtless included in the item shown for redemption of debt obligations in Table 9. Waynesboro, while showing funded indebtedness of $57,500 at the close of the year, reported that no interest payments were made during the year.

IDAHO.

Only three cities—Boise, Lewiston, and Sandpoint—reported expenditures for charities, hospitals, and corrections. If payments for such purposes were made by any of the other cities of the state, they were probably included with the expenses of general government.

The cities of Pocatello and Idaho Falls did not report separately payments for recreation, but probably included such payments with those for general

government. No valuation of park property is shown for the former city in Table 11.

The highest per capita payment for outlays is shown for Weiser. The larger portion of the amount classified as outlays for this city was expended for the extension of the water-supply system.

ILLINOIS.

The city of Winnetka shows the highest per capita payments for governmental costs, $66.50. This is partly accounted for by the large amounts spent for new school buildings and for permanent improvement of highways.

Rochelle, Lake Forest, and Oak Park also have high per capita payments for governmental costs, and the explanation is found in their expenditures for permanent improvements.

The amount spent by Cairo for protection to person and property is noticeably large, the per capita being $6.66 as against the average of $3.61 for the state. An expenditure of more than $50,000 was made for flood protection alone.

Four municipalities—Downers Grove, Forest Park, Sandwich, and Sparta—did not report any expenses for the conservation of health and sanitation. Sandwich and Sparta reported outlay payments for sewers, and Downers Grove paid debt incurred for the construction of sewers. If any maintenance expenses were incurred, they are included under some other heading.

The highest per capita expense for the maintenance of highways is shown for Lake Forest, being $8.38, while the average for the state was $1.34.

A number of cities show high per capita payments for educational expenses. This may in some instances be accounted for by the fact that the area of the independent school district exceeds that of the city corporation, while the per capita payments are based in every instance on the population of the city alone.

A few cities show an expense under the heading "Recreation," but do not show a valuation of park properties in Table 11. The amounts shown for these cities represent payments on account of celebrations and care of trees in the streets. For a considerable number of cities valuations of park properties are shown in Table 11, while no expenses for maintenance are shown in Table 6. It is probable that in some instances the property termed "parks" is miscellaneous real estate owned by the city and no expense was incurred on account of it. If, in other instances, park expenses were incurred, they are included under some other heading.

The most important item in the large amount reported for Chicago in the column headed "Miscellaneous and general" consisted of pensions paid to the employees of the several departments.

Mound City shows neither receipts nor payments on account of public service enterprises, but Table 11 shows the valuation of a city-owned cemetery. This may be due to the fact that the sexton makes no report to the city of the amount received by him as compensation for services performed.

The expenditures on account of the public scales of Mount Carmel and Sparta, for which receipts are shown in Table 4, were not reported separately.

INDIANA.

The total and per capita governmental cost payments for the city of Gary were comparatively large. The report secured from this city covered the calendar year 1912, but the per capita payments were computed on the population enumerated as of April 15, 1910, as no later figures were available, and on account of the city's rapid growth are larger than would be the true per capita payments computed on the population on December 31, 1912.

The cities of Angola and Greencastle reported receipts from public scales, which were classified as receipts from a public service enterprise, but the expenses of maintenance were not reported separately. The payments for such purposes were included with other items shown under the caption "General government."

Four cities—Aurora, Clarksville, North Vernon, and West Terre Haute—did not report separately payments for outlays. In those cities the outlay payments were doubtless included with the payments for maintenance.

IOWA.

No payments for charities, hospitals, and corrections were reported for Mason City or Ottumwa, although valuations of hospitals for these cities appear in Table 11.

No payments were reported for the markets and public scales of Shenandoah or for the wharves and landings of Ottumwa. It may be that the receipts from these enterprises shown in Table 4 were the net revenues from these sources. Otherwise, any payments on their account are included in other items.

KANSAS.

Seven of the 53 cities in the state did not report separately payments for conservation of health and sanitation. If these cities made such expenditures, the payments were probably included with those for general government.

Many cities did not report expenses for charities, hospitals, and corrections. In many instances, doubtless, payments for such purposes were included with other items shown as general government expenses. For Fort Scott and Winfield valuations for hospitals and almshouses appear in Table 11, and these cities probably made payments for such institutions.

The large amount shown for Salina in the column headed "Miscellaneous and general" consists chiefly of payments of judgments on account of personal injury.

LOUISIANA.

Payments for protection to person and property, for conservation of health and sanitation, and for charities, hospitals, and corrections, when not reported separately, were probably included with other items shown under the caption "General government." The large payment for charities, hospitals, and corrections, shown for Baton Rouge includes an item of $8,500 for flood sufferers.

The amounts shown as payments for education, with the exception of those for New Orleans and Lake Charles, do not represent the total expenses for schools in the cities, but only the amount contributed by the municipalities as supplementary to the parish school fund.

Lake Charles and Minden did not report separately the amounts expended for the care of parks, valuations of which appear in Table 11.

The amount shown in the column headed "Miscellaneous and general" for Monroe represents a subsidy for a railroad.

Crowley, Lake Charles, and Shreveport show high per capita outlay payments. Crowley expended for highway improvement the total amount reported as outlays; Lake Charles reported large payments for schoolhouse construction; and Shreveport made extensive improvements of its parks and streets.

MAINE.

Large outlays reported by Bangor include amounts for highways, $63,082; schools, $151,849; and library, $60,348. Those reported by Eden town include amounts for highways, $34,067; and purchase of land for parks, $22,055. Nineteen civil divisions reported per capita outlays amounting to less than $1 while three reported no outlays.

The large payment for outlays shown for Rumford Falls was for the Rumford and Mexico water district, which supplies both places with water, the transactions for Rumford Falls being inseparable from those for the entire district.

MARYLAND.

The amount shown for Baltimore represents 93.3 per cent of the total for the 15 incorporated places. Expenses for schools are shown for Baltimore alone, for the reason that this city performs county functions, one of which is the management of the schools.

Chestertown is the only city for which no expenses for conservation of health and sanitation were reported. Whatever expenditures were made for this object are included with those for other purposes.

Havre de Grace is the only city showing no expenditures for outlays during the year.

For Westminster no expenses for recreation were reported, although a valuation of parks appears in Table 11. These parks were probably undeveloped and entailed no expense.

The amounts shown for Cumberland and Hagerstown in the column "Expenses of public service enterprises" are comparatively large. Both cities operated extensive electric light plants; and Cumberland operated also a water-supply system of considerable proportions.

MASSACHUSETTS.

All but six of the cities and towns of this state show payments for the maintenance of libraries. Easton, which is one of this number, reported a valuation for libraries, which is included in the amount shown for that city in Table 11 in the column headed "Schools and libraries."

The outlays reported were chiefly for sewer construction and street improvement.

MICHIGAN.

Several cities of this state did not report separately payments for charities, hospitals, and corrections, but expenses for such purposes are, for some of these cities, doubtless included with other items shown in the column headed "General government."

No payments are shown on account of schools for Laurium and Red Jacket, for the reason that these cities are included in a joint school district and it was impossible to obtain separate reports of the financial transactions.

MINNESOTA.

The per capita governmental cost payments are high for ten cities—Albert Lea, Chisholm, East Grand Forks, Ely, Eveleth, Hibbing, South St. Paul, Thief River Falls, Virginia, and Waseca. This is due principally to large payments for outlays by these cities for highways and schools.

Several cities failed to report separately their payments for charities, hospitals, and corrections.

East Grand Forks, Little Falls, and Waseca reported no payments in the column headed "Recreation," although Table 11 shows valuations of park property.

Eveleth and Virginia reported no payments for city scales, which were conducted by them as public service enterprises and for which receipts are shown in Table 4. It is possible that the receipts reported were those in excess of running expenses; otherwise, the payments for this object are included in some other item.

MISSISSIPPI.

Comparatively large per capita payments for schools are shown for Clarksdale, Greenwood, Grenada, and Gulfport.

Several cities for which park valuations appear in Table 11 reported no payments for recreation. In these cities, doubtless, the park lands were as yet undeveloped.

No outlay payments were reported for Natchez, Collins, Pascagoula, West Point, and Winona. The outlay payments reported for Biloxi, Jackson, Greenwood, Okolona, and Tupelo were comparatively large, extensive improvements having been made in these cities during the year.

MISSOURI.

The per capita governmental cost payments for Kansas City, Kennett, and Webster Groves are quite high, due to the large amounts spent for permanent improvements.

Fredericktown shows no payments for protection to person and property. It is probable that such expenses were incurred and are included under some other heading.

All but 9 of the 60 cities of this state show payments for the conservation of health and sanitation.

No report of the financial transactions of the schools of Excelsior Springs was obtained. This accounts for the fact that Table 6 shows no payments for this city in the column headed "Education," and Table 4 shows no receipts from subventions and grants.

Fulton and Trenton show no payments on account of charities and corrections, although Table 11 shows a valuation of properties used for these purposes. If such expenses were incurred, they were not reported separately.

Cameron, Mexico, and Neosho show no payments for park maintenance, although Table 11 shows valuations of park properties.

MONTANA.

Nine of the 14 cities in the state having a population of over 2,500 did not report payments for charities, hospitals, and corrections. It is probable, however, that in some instances payments for these purposes were included with other items under the caption "General government."

The comparatively large expenses for recreation shown for the city of Great Falls were payments for the maintenance of parks.

NEBRASKA.

The city of Omaha shows the highest per capita payments for governmental costs. This is due to the large amount expended for permanent public improvements, the per capita outlay payments being $59.43 as against the state average of $28.48.

Only two cities—Aurora and Benson—show no payments for the conservation of health and sanitation. If such payments were made by these cities, they were not reported separately.

Fairbury shows no payments for the maintenance of parks, although a valuation of park property appears in Table 11. Small recreation expenses are shown for a few cities for which no valuation of park properties is shown in Table 11. These amounts represent payments for care of trees, for entertainments, and for care of privately owned parks, except in the case of McCook. It is probable that the valuation of park property in this city could not be obtained.

A number of cities show the expenses of their public service enterprises to be greater than the earnings. It is unusual for such enterprises to operate at a loss. It is probable that some of the amounts classified as expenses were outlays.

NEW HAMPSHIRE.

Of the comparatively large amount shown for the town of Walpole as expenses for general government, $12,385 consisted of attorneys' fees.

NEW JERSEY.

Seven cities—Edgewater, Fort Lee, Glen Ridge, Long Branch, Ridgewood, South Orange, and Summit—reported per capita expenses for the maintenance of highways amounting to more than $5 each. It is probable that for these cities the segregation of highway outlays from highway expenses was not complete.

Per capita expenses for recreation amounted to less than $1 for every city except Asbury Park. The per capita payments reported by that city were $9.54, the high rate being the natural result of the popular use of the city as a summer resort.

NEW MEXICO.

The governmental cost payments of Las Cruces for expenses, it will be noticed, were exceptionally small, while those for outlays were very large.

All cities except Santa Fe reported payments for conservation of health and sanitation. This city doubtless had expenditures for this purpose, but the amount could not be ascertained and separately shown.

Roswell reported the largest payments for charities, hospitals, and corrections.

No amounts are shown in the column headed "Schools" for Clovis, Las Cruces, or Silver City, for the reason that the school data for these cities were not procured.

All incorporated places reported payments for interest, and all but two—Las Vegas city and Las Vegas town—reported payments for outlays.

NEW YORK.

Three cities—Frankfort, Goshen, and Newark—did not report separately payments for conservation of health and sanitation. If these cities had expenses for such purposes, the payments are probably included with other items shown in the column headed "General government." Frankfort and Newark, however, reported large payments for outlays for these objects, which may include payments for maintenance.

The majority of the smaller and a few of the larger cities in the state did not report payments for charities, hospitals, and corrections. Payments for such

purposes are doubtless in many instances included with those for general government.

The comparatively large amount shown as payments for miscellaneous and general purposes for the city of Bath includes a loss by defalcation of $17,259.

The exceptionally large outlays reported for Waverly were principally for a water-supply system, the payments for that purpose alone being $238,340.

NORTH CAROLINA.

The high per capita governmental cost payments shown for Statesville is explained by reason of the large outlay payments.

The only city which does not show payments for the conservation of health and sanitation is Greenville. If such expenses were incurred by this city, they are included with payments for some other object.

NORTH DAKOTA.

Fargo shows the highest per capita payments for all general departments, expenses for highways contributing largely to this. The chief item in the expense of highways was the replacement of pavements, only the excess of the cost of the more permanent structures over that of the wooden pavements replaced being classified as outlays.

Minot reported no payments for the care of parks, although Table 11 shows a valuation of $20,000 for park property.

OHIO.

The data presented showing governmental and nongovernmental cost payments of the cities in Ohio having a population of 30,000 and over were secured from local records by agents of this bureau, while the payments for the incorporated places having 2,500 to 30,000 inhabitants were compiled from records on file with the auditor's department, bureau of inspection and supervision of public offices, at Columbus.

OKLAHOMA.

The high per capita payments for protection to person and property for Bartlesville and Claremore are due in both cases to large payments for salaries of police and fire departments.

Five cities—Alva, Kingfisher, Krebs, Waurika, and Woodward—reported no payments for conservation of health and sanitation.

The high per capita highway expenses shown for Bartlesville and Clinton are due in part to the impossibility of segregating payments for outlays from those for expenses. Both cities reported large expenditures for street lighting.

High per capita payments for schools are shown for Nowata and Claremore. It is possible that a portion of the amount reported for Nowata as expenses should have been classified as outlays. In the case of Claremore, although the school district covers a much larger area than the city, the per capita expense is based upon the population of the city only.

For Bartlesville the payments for the care of the cemetery, which should appear in the column headed "Expenses of public service enterprises," were not separable from the payments for the care of parks. Elk reported no payments for the expenses of the water-supply system, for which receipts are shown in Table 4. It is probable that they are included with the expenses of general government. The per capita expenses of public service enterprises shown for Woodward are noticeably high, due, doubtless, to inclusion of outlays with expenses.

The high per capita outlay payments for Pawhuska, Purcell, and Tulsa are due to the construction and extension of waterworks; for Pauls Valley, to highway improvement and the erection of a new school building; for Norman, to park and sewer outlay; and for Blackwell, to pipe-line construction.

OREGON.

Klamath Falls shows the highest per capita expenses for all general departments. The greater part of this was for schools.

Baker City reported no expense for health and sanitation. This may have been included with expenses for general government.

No expenditures for charities, hospitals, and corrections were reported for The Dalles, although Table 11 carries a valuation of $1,500 for an asylum or almshouse.

Pendleton shows the highest per capita outlays, which were principally for schools and highways.

PENNSYLVANIA.

All but three of the cities—Curwensville, Parkesburg, and St. Clair (Allegheny County)—show payments for conservation of health and sanitation. In St. Clair there was an expenditure for sewer construction, but it appears in the column headed "Outlays." If sewer expenses were incurred by the other two cities, they are included in some other item of payments.

Among the smaller cities but few show payments for charities, the charity funds in most instances being administered by county authorities. The city of Rochester reported no payments on account of the hospital, for which a valuation of $60,000 is shown in Table 11. This is due to the fact that the hospital is owned by the city but conducted by private individuals.

Several cities reporting park valuations in Table 11 reported no payments for the care of parks. It is possible that the values shown are for unimproved park sites and that these cities had no expense for park maintenance.

The large amount shown for Winton in the column headed "Miscellaneous" represents a payment for damages resulting from a defective bridge.

In a few cities there are shown payments on account of public service enterprises for which Table 11 gives no valuation. In some instances parts of the municipal buildings were used and the valuation was not reported separately. A number of cities show no expenses of public service enterprises, for which valuations appear in Table 11. In most cases these enterprises were scales and markets, for which rents were received but no expenses incurred.

RHODE ISLAND.

The per capita expense for highways for Tiverton is comparatively high, due probably to the impossibility of completely segregating the outlays for highways from the expenses.

The expenses for public service enterprises shown for Central Falls were payments for repairs to meters, mains, hydrants, piping, etc., of a water-supply system owned by this city but operated by the city of Pawtucket. Tiverton did not report separately the expenses of the cemetery for which receipts are shown in Table 4, in the column headed "Earnings of public service enterprises."

SOUTH CAROLINA.

Aiken reported no payments for charities, hospitals, and corrections, although the valuation of a hospital is given in Table 11.

Camden, Chester, Clinton, Darlington, Florence, Greenwood, and Union reported no expenses for recreation, although valuations for parks are given in Table 11.

The expenses reported as for protection to person and property for Charleston, Darlington, and Georgetown were much higher per capita than those reported for the other cities of the state.

Chester and Georgetown reported comparatively large expenses per capita for highways.

No payments are given for Darlington and Georgetown in the column headed "Expenses of public service enterprises," although receipts from enterprises are shown in Table 4 for these cities. The receipts so tabulated represent the net income from liquor dispensaries. Payments for the maintenance costs of such enterprises have been necessarily omitted for all cities operating them.

The per capita payments for outlays in the cities of this state vary greatly, as is natural, even though the most careful segregation of expenses and outlays was made. By far the largest per capita outlay is shown for Marion, in which city extensive school improvements were made during the year.

SOUTH DAKOTA.

Deadwood shows the highest per capita expenses for all general departments, for highways, and for schools.

Madison reported the largest expenditures for conservation of health and sanitation shown for any city. Redfield is the only city showing no expense for this object, and Lead and Brookings the only cities that have no library expenses.

The $5,000 shown for Mitchell in the column headed "Miscellaneous" represents a donation to the Commercial Club of that city.

Brookings had the highest per capita expense for public service enterprises. More than two-thirds of this was for the electric light system.

TENNESSEE.

No expenses for protection to person and property are shown for Union City, although valuations for city jail and fire department apparatus were reported. Any amount expended for this purpose has been included in the column headed "General government."

Paris was the only city reporting no expenses for highways. Columbia and Murfreesboro reported large expenses for highways, doubtless due to the inclusion of outlays.

For Lebanon alone no expenses for schools are shown, the schools of this city having been wholly under county control. For Morristown and Rockwood, the school data are incomplete, the greater portion of school expenses having been borne by the counties.

A comparatively large amount is shown for Harriman in the column headed "Miscellaneous and general." This amount represents judgments for personal injuries paid during the year.

No expenses for recreation are shown for Johnson City, Bristol, Harriman, Park City, and Rockwood. The valuations for parks given in Table 11 are probably those of land for parks not yet developed.

Lebanon reported no payments for interest, although a considerable amount of outstanding debt was reported.

For Bristol, Morristown, and Union City, comparatively large amounts are shown in the column headed "Outlays," due to extensive construction and improvements.

TEXAS.

Two cities—Commerce and Waxahachie—did not report separately payments for protection to person and property, and nine cities reported no expenses for conservation of health and sanitation. It is probable that for a few of the cities payments for the purposes mentioned are included with those for general government.

The reports secured from 12 cities were incomplete in that they failed to show the payments for schools.

Nacogdoches shows no payments for the expenses of the water-supply system for which receipts are shown in Table 4.

UTAH.

The highest per capita payments for protection to person and property are shown for Bingham, being $4.14 as against an average of $1.80 for the state.

The towns of American Fork and Spanish Fork reported no expenses for the maintenance of parks, although park valuations are shown in Table 11, in the column headed "Recreation."

Lehi alone shows no payments for permanent public improvements.

VERMONT.

Montpelier shows the highest per capita expenses for all general departments.

For schools Springfield had the highest per capita expense, $7.63; Hartford town having the next highest, $7.34. Nothing is shown for St. Johnsbury, it being impossible to separate the school transactions of this city from the total transactions of the union school district in which it is included. The small amount of school payments shown for Proctor town is for the tuition and transportation of pupils to village schools.

VIRGINIA.

Marion, Radford, South Boston, and Wytheville, show no payments in the column headed "Conservation of health and sanitation." These may be included elsewhere, as is sometimes the case, especially when the amounts are small.

Buena Vista, Covington, and Williamsburg reported no payments for outlays. In Farmville, which shows the largest per capita outlays, the most considerable item was for schools.

For Big Stone Gap, Marion, and Williamsburg valuations of park properties are shown in Table 11, but no expenses for park maintenance are shown for these cities in Table 6. If such expenses were incurred, they were not reported separately.

WASHINGTON.

The large expense for general government for South Bend was chiefly for the engineer's department, and that for Wenatchee includes rent for a city hall which was used also by the fire and police departments.

Snohomish reported no expenditures for conservation of health and sanitation. Sewers were built by this city during the year, the cost being included in the column headed "Outlays."

No payments are shown for Hoquiam in the column headed "Expenses of public service enterprises," although receipts from docks and wharves are shown in Table 4.

The school expenses of Hillyard being inseparable from those of Spokane, no payments are shown for Hillyard in the column headed "Schools."

Large outlays are shown for many cities. These were generally made for highways, large amounts being spent for this purpose in Vancouver, Bremerton, Chehalis, Olympia, and South Bend. Ellensburg, which shows the highest per capita outlays, established a new water-supply system at a cost of $83,920, and expended $61,025 in improving its electric light plant.

WEST VIRGINIA.

Three cities—Clarksburg, Parkersburg, and Charles Town—show high per capita governmental cost payments, which are accounted for largely by expenditures for permanent improvements.

No payments for the conservation of health and sanitation were reported for Richwood. If expenses of this character were incurred, they are shown under some other heading.

Fairmont, Elkins, and Williamson show no payments for park maintenance, but show valuations of park properties in Table 11; such payments may have been made but included with those for some other object in the reports for these cities.

WISCONSIN.

Several cities did not report expenses for charities, hospitals, and corrections. It is probable, however, that in some instances payments for such purposes were included with those for general government.

A few of the cities reported comparatively large expenditures for schools. The amounts shown as payments for maintenance may, for some cities, include payments for new buildings and other outlays, which could not be segregated for lack of data.

The payments for the maintenance of the markets and scales of Menomonie and Ripon were not reported separately. Receipts from these enterprises appear in Table 4 in the column headed "Earnings of public service enterprises," and valuations therefor are given in Table 11.

WYOMING.

Rawlins was the only city in the state which did not report expenses for conservation of health and sanitation. It is probable that payments for such purposes were included in the report of this city with those for general government.

No segregation of the expenses for the maintenance of highways from the outlays of this department was made for the city of Laramie, the total amount expended for highways having been reported as outlays.

The large outlays shown for the city of Rawlins were principally for new school buildings and a water-supply system.

TABLE 7.

Per cent distribution, by principal classes, of revenue receipts and governmental cost payments of incorporated places.—Table 7 presents, by states and by incorpo-

rated places, the per cent which the receipts from each class of municipal revenues constitute of such total revenue, the per cent which the payments for each of the principal classes of municipal governmental costs constitute of the total of such payments, and the per cent relation of the total revenue receipts to the several classes of governmental cost payments. The percentages for revenue receipts have been computed upon the basis of the receipts shown in Table 3, and those for governmental cost payments have been computed upon the basis of the payments shown in Table 5. Certain inaccuracies pointed out in the text relating to Tables 4 and 6 necessarily affect the data presented in Tables 3, 5, and 7. It is believed, however, that the proportions of the different classes of revenues and expenditures are not seriously affected thereby.

Per cent distribution of revenue receipts.—Table 7 shows that property taxes, including both general property taxes and special property taxes, comprised 61.1 per cent of the revenues of the incorporated places in the United States. Earnings of public service enterprises ranked second in relative importance, comprising 10.8 per cent of the total revenue receipts.

Subventions and grants from other civil divisions and donations and gifts, principally for school purposes, constitute 5.1 per cent of the total receipts. Donations and gifts constituted only a very small part of the amounts on which these percentages are based.

Per cent relation of revenue receipts to governmental cost payments.—Of the total revenue receipts of the incorporated places in the United States, 77.9 per cent was required for meeting expenses and interest, leaving 22.1 per cent available for outlays, reduction of indebtedness, purchase of investments, or increase of cash in the treasury.

Per cent distribution of governmental cost payments.—Of the total payments for governmental costs, 58.6 per cent was for expenses, 10.6 per cent for interest, and 30.8 per cent for outlays. Of the payments for expenses, 91.3 per cent was for the support of the general departments of the municipal governments, the remainder being for the administrative and operating costs of public service enterprises.

Tables 8 and 9.

Nonrevenue receipts and nongovernmental cost payments of incorporated places.—Tables 8 and 9 present, by states and by incorporated places, the nonrevenue receipts and nongovernmental cost payments of incorporated places, each being classified under five different headings.

Receipts and payments on account of indebtedness constitute the greater part of the total amounts appearing in this table, the receipts of this kind amounting to $732,702,345, or 71.1 per cent of the total receipts, and the payments on such account amounting to $536,806,303, or 60.1 per cent of the total payments. Next in order of importance are the receipts and payments on account of general transfers, or transfers between the municipalities and their independent departments. These amounts do not exactly agree because of difference in fiscal years of certain incorporated places and their departments.

The amounts received from sales and paid for the purchase of investments and supplies show that during the year 1913 the incorporated places here reported increased their assets in the form of investments and supplies to the amount of $63,457,184. Counterbalancing receipts and payments were reported to the amount of $9,821,368.

Tables 10 and 11.

Value at close of year of properties and assets of funds.—In Tables 10 and 11 the values of municipal properties are presented, by states and incorporated places, under seven different headings, while the last column shows the assets of municipal investment and public trust funds.

Certain evidences of incompleteness in the reports received and details of interest are presented in the paragraphs which follow:

ARIZONA.

The amount shown in the column headed "Charities, hospitals, and corrections" for Tucson is the valuation of the city pesthouse, the expenses of which are included in Table 6 in the column headed "Conservation of health and sanitation."

ARKANSAS.

No valuations are given in the column headed "Protection to person and property" for Malvern and Texarkana, although expenses for this object are shown for these cities in Table 6. All valuations for the police and fire departments and jails in these cities were reported with those for general government.

CALIFORNIA.

The towns of Emeryville, Grass Valley, Orange, and Porterville reported no valuation of buildings for general governmental purposes. The valuation of such property was not obtainable, or the officers of the general departments occupied rented quarters.

In the column headed "Public service enterprises" Napa shows a valuation of docks and wharves, although no receipts or payments on account of such properties appear in Tables 4 and 6.

The towns of Marysville and San Mateo report the valuation of cemeteries as public service enterprises, but Tables 4 and 6 do not show receipts or payments under this heading. Monterey and Red Bluff show valuations and earnings of cemeteries but no expenses.

DELAWARE.

The general city offices and police department of the city of New Castle were quartered in buildings belong-

ing to the William Penn trust fund held by the "Trustees of New Castle Commons," no report of which was received.

FLORIDA.

In the column headed "General government" no valuation is shown for Lake City. It is probable that the officers of the general departments occupied rented quarters or that an estimated value of such property was not obtainable.

No valuation of park properties is shown for Fernandina, although Table 6 shows an expense for city parks. It is probable that no valuation was obtainable.

GEORGIA.

For eight cities—Covington, Dalton, Douglas, Fort Valley, Marietta, Moultrie, Washington, and Waynesboro—no valuation of city halls or other general government buildings and equipment is shown. It is probable that these cities used rented quarters.

Several cities for which valuations are shown in this table in the column headed "Recreation" reported no expenses for the care of parks. The valuations returned were probably for undeveloped land not yet utilized for park purposes.

ILLINOIS.

The valuation of a water-supply system is shown for Duquoin, but no receipts or payments on account of such an enterprise are shown in Tables 4 and 6. Although this enterprise is owned by the city, it is operated by a private company, and during the fiscal period covered by this bulletin the city received no revenue therefrom.

INDIANA.

No valuations are shown for Clarksville in the columns headed "General government" and "Protection to person and property." Fire protection in this city is furnished by the adjoining city of Jeffersonville.

No valuations of city halls are shown for Laporte, Plymouth, Portland, and West Terre Haute. The city officials used rented quarters.

KANSAS.

No valuation of school property was returned for Dodge City. The $13,000 appearing in the column headed "Schools and libraries" represents the value of the city library.

KENTUCKY.

Where no valuation is reported in the column headed "Protection to person and property" the value of the jail is doubtless included in that shown in the column headed "General government."

LOUISIANA.

The amount shown for Alexandria in the column headed "Schools and libraries" represents the value of a library only; and the amount shown for Lake Charles includes $13,000 of library valuation. The valuation of schools is shown for three cities only, the schools in this state generally being the property of the parishes.

MASSACHUSETTS.

It is probable that a valuation should be shown in the column headed "Recreation" for a number of cities and towns where no such valuation appears.

MISSISSIPPI.

No valuations are given in the column headed "Charities, hospitals, and corrections," for cities reporting payments for these objects in Table 6. In these cases the cities have made donations to privately owned institutions or to outdoor poor.

No valuation is shown for Clarksdale in the column headed "Protection to person and property," although payments for fire protection appear in Table 6. The fire company in this city is a volunteer organization.

MISSOURI.

Twelve cities show no valuation under the heading "General government." The officers of the general departments may have occupied rented quarters, or the valuations of such properties may not have been obtainable.

Six of the cities do not show a valuation of jails. Two of them are suburbs of St. Louis. The others are county seats of their respective counties and probably made use of the county jails.

NEBRASKA.

Four of the cities of this state do not show valuations for municipal buildings. It is probable that the officers of the general departments occupied rented quarters or that the valuations of such buildings were not obtainable. In some instances the cities not showing valuations of general government buildings are the seats of county governments and probably made use of county buildings.

McCook is the only city not showing a valuation of jails. As McCook is the county seat, the police department doubtless makes use of the county jail.

NEW HAMPSHIRE.

The small amount shown for Lancaster town in the column headed "Protection to person and property" is the valuation of the equipment of the police department only. This city used the county jail.

The large amount classified as "Miscellaneous" for Franklin includes the value of a central heating plant.

NEW JERSEY.

Edgewater shows a valuation of $35,990 in the column for public service enterprises. This is the estimated value of a public dock, although no receipts or expenses were reported on account of it.

The value of the public scales of West Hoboken is shown in the column headed "Public service enterprises," although no receipts or payments on account of such enterprise appear in Tables 4 or 6.

NEW MEXICO.

No valuation appears in the column headed "Protection to person and property" for Santa Fe, although payments for fire and police protection are shown in Table 6.

NEW YORK.

The valuation of the water-supply system owned by the village of Catskill was not reported, but the cost of construction was estimated by the village treasurer at $250,000.

NORTH CAROLINA.

In the column headed "Charities, hospitals, and corrections" Henderson shows the valuation of an almshouse, but in Table 6 no expenses are reported for charities and hospitals. Such expenses were probably incurred but not reported separately.

The amount shown for Wilmington in the column headed "Schools and libraries" is the valuation of the library only. No school data for this city were secured.

Three cities—Fayetteville, Hickory, and Wilmington—have park valuations shown in Table 11, but no park expenses in Table 6. It is probable that there were such expenses and that they are included under some other heading.

The high valuation for Durham in the column headed "Miscellaneous" is due mainly to a sewage disposal plant, valued at $26,071; city stables, at $17,443; and equipment of highway department, at $10,489.

In Wilmington the values tabulated under the heading "Miscellaneous" are mostly those of an incinerating plant, valued at $35,000; city stables, at $15,000; and equipment of highway department, at $10,000.

In Winston the amount tabulated under the heading "Miscellaneous" is made up of $40,000, railroad stock; and $24,475, real estate.

Greensboro seems to own the most valuable parks in the state, valued at $100,000. Asheville comes next, its parks being valued at $66,500.

OHIO.

The data presented showing the value of property of cities in Ohio having a population of 30,000 and over were obtained from local records by agents of this bureau. The valuations shown for incorporated places having a population of 2,500 to 30,000 were secured by correspondence with city officials, who in several instances failed to make complete reports.

OREGON.

Valuations of departmental properties are shown in this table for Corvallis, although for some of the departments no payments are shown in Table 6 because of the incompleteness of the report secured.

PENNSYLVANIA.

A number of cities show no valuation for municipal buildings. Where a city is the seat of county government the officers of the general departments sometimes find office accommodations in county buildings. When county buildings are not available quarters are rented.

RHODE ISLAND.

The small amount shown for Johnston in the column headed "General government" represents the value of office furniture only. Rented quarters were used for offices in this city and also in North Smithfield.

The valuation shown for Central Falls in the column headed "Public service enterprises" is for hydrants, street mains, piping, etc., owned by the city of Central Falls, through which the city of Pawtucket operated the water system, as described in the text for Tables 4 and 6.

SOUTH CAROLINA.

Aiken reported the valuation of a hospital, but no payments for charities, hospitals, and corrections during the year.

No valuations are shown in the column headed "Public service enterprises" for Camden, Darlington, and Georgetown, although all of these cities show receipts from such enterprises in Table 4. The receipts given for the last-named city represent liquor dispensary income and no valuation for this enterprise could be given; but for Camden and Darlington the receipts came from opera house rental and the valuations of these opera houses should have been returned.

SOUTH DAKOTA.

For Pierre and Redfield no valuations are shown in the column headed "General government." It is probable that the city offices occupied rented quarters and that no estimate of the office equipment was obtainable.

The large amount shown for Yankton in the column headed "Miscellaneous" is the value of unused real estate.

TENNESSEE.

For several cities the valuations of the city hall and fire and police stations are not shown. In such cases either rented quarters were used or estimates of the value of the properties were not obtainable.

For Cleveland no valuation is shown in the column headed "Protection to person and property." This

city uses the county jail, and no valuation of the equipment of the fire department was obtained.

Johnson City, Harriman, Park City, and Rockwood reported valuations of park properties, although Table 6 does not show payments for these cities in the column headed "Recreation." It is possible that the valuations returned represent the value of unimproved park sites and that there is no inconsistency in the two tables.

TEXAS.

In the column headed "Public service enterprises" valuations are shown for Abilene, Gonzales, and Wichita Falls, while no receipts or payments on account of public service enterprises are found in Tables 4 and 6. In the case of Abilene the value is that of hydrants and water mains from which the city derives no revenue and the expenses for which are met by private parties. In the case of Gonzales and Wichita Falls the values shown in the table are for cemeteries.

VIRGINIA.

A few cities show no valuations of general government buildings. The offices of the general departments in all probability make use of the county buildings, or, in a few instances, occupy rented quarters.

Bedford City and South Boston reported no valuations under the caption "Protection to person and property." The value of the property of the police and fire departments may be included under "General government," as is frequently the case.

The value of the school property was not reported for Bedford City, Farmville, and Hampton.

South Boston shows the valuation of a water-supply system, but no report was received of receipts or payments on account of the enterprise.

WASHINGTON.

The value of the school property of Hillyard is included in the amount shown for Spokane in the column headed "Schools and libraries."

WEST VIRGINIA.

Three cities do not show valuations under the heading "General government." Two of them are the seats of county government and may make use of county buildings, as is often the case. The same may be true, with one exception, for the four cities which do not show any valuation for jails under the heading "Protection to person and property."

WISCONSIN.

Valuations of markets and scales are shown for Beaver Dam and Oconto in the column headed "Public service enterprises," although neither receipts nor payments on account of such enterprises are shown separately in Table 4 or 6.

WYOMING.

The amounts shown for Casper and Evanston in the column headed "General government" represent the value of office equipment only.

GENERAL TABLES

TABLE 1.—SUMMARY OF RECEIPTS, PAYMENTS, AND CASH BALANCES OF INCORPORATED PLACES HAVING A POPULATION OF 2,500 AND OVER, BY STATES: 1913.

[For a text discussion of this table, see page 390.]

STATE.	Cash balances at beginning of year.	RECEIPTS.			Aggregate of receipts and cash balances at beginning of year.[1]	PAYMENTS.			Cash balances at close of year.
		Total.	Revenue. (Table 3)	Nonrevenue. (Table 8)		Total.	Governmental cost. (Table 5)	Nongovernmental cost. (Table 8)	
Total	$328,755,676	$2,139,244,505	$1,108,197,388	$1,031,047,117	$2,468,000,181	$2,139,435,611	$1,246,636,677	$892,798,934	$328,564,570
30,000 and over	255,263,499	1,731,538,722	838,642,976	892,895,746	1,986,802,221	1,739,837,669	959,153,040	780,684,629	246,964,552
8,000 to 30,000	40,530,367	234,271,125	151,830,232	82,440,893	274,801,492	228,748,641	160,690,642	68,057,999	46,052,851
2,500 to 8,000	32,961,810	173,434,658	117,724,180	55,710,478	206,396,468	170,849,301	126,792,995	44,056,306	35,547,167
ALABAMA	976,605	8,224,192	5,533,689	2,690,503	9,200,797	8,393,778	5,795,793	2,597,985	807,019
30,000 and over	803,510	6,204,665	3,959,373	2,245,292	7,008,175	6,449,891	4,294,565	2,155,326	558,284
8,000 to 30,000	89,311	933,311	686,843	246,468	1,022,622	832,766	598,055	234,711	189,856
2,500 to 8,000	83,784	1,086,216	887,473	198,743	1,170,000	1,111,121	903,173	207,948	58,879
ARIZONA	568,706	1,746,777	1,357,315	389,462	2,315,483	1,821,257	1,641,588	179,669	494,226
30,000 and over	.....	.....	.....	.....	.....	.....	.....	.....	.....
8,000 to 30,000	375,271	1,210,176	854,537	355,639	1,585,447	1,219,117	1,083,973	135,144	366,330
2,500 to 8,000	193,435	536,601	502,778	33,823	730,036	602,140	557,615	44,525	127,896
ARKANSAS	725,844	4,383,062	3,087,737	1,295,325	5,108,906	4,491,546	3,648,237	843,309	617,360
30,000 and over	320,418	1,469,102	987,575	481,527	1,789,520	1,669,386	1,315,708	353,678	120,134
8,000 to 30,000	291,445	1,650,281	1,131,435	518,846	1,941,726	1,593,952	1,386,854	207,098	347,774
2,500 to 8,000	113,981	1,263,679	968,727	294,952	1,377,660	1,228,208	945,675	282,533	149,452
CALIFORNIA	28,473,567	89,829,567	60,423,365	29,406,202	118,303,134	94,697,422	84,027,178	10,670,244	23,605,712
30,000 and over	24,250,386	71,289,792	45,861,719	25,428,073	95,540,178	77,370,992	67,565,808	9,805,184	18,169,186
8,000 to 30,000	1,530,206	9,536,413	7,167,136	2,369,277	11,066,619	8,217,342	7,873,302	344,040	2,849,277
2,500 to 8,000	2,692,975	9,003,362	7,394,510	1,608,852	11,696,337	9,109,088	8,588,068	521,020	2,587,249
COLORADO	1,768,640	19,561,288	10,533,068	9,028,220	21,329,928	19,523,520	13,695,070	5,828,450	1,806,408
30,000 and over	1,262,454	16,550,859	8,198,080	8,352,779	17,813,313	16,541,851	11,207,910	5,333,941	1,271,462
8,000 to 30,000	137,075	921,389	774,471	146,918	1,058,464	927,054	795,915	131,139	131,410
2,500 to 8,000	369,111	2,089,040	1,560,517	528,523	2,458,151	2,054,615	1,691,245	363,370	403,536
CONNECTICUT	2,819,908	29,583,753	19,375,078	10,208,675	32,403,661	29,514,149	19,979,100	9,535,049	2,889,512
30,000 and over	1,461,088	14,095,760	9,931,923	4,163,837	15,556,848	14,220,741	10,037,393	4,183,348	1,336,107
8,000 to 30,000	747,130	10,129,109	6,446,998	3,682,111	10,876,239	10,019,249	6,530,308	3,488,941	856,990
2,500 to 8,000	611,690	5,358,884	2,996,157	2,362,727	5,970,574	5,274,159	3,411,399	1,862,760	696,415
DELAWARE	321,690	2,598,757	1,341,867	1,256,890	2,920,447	2,796,272	1,484,800	1,311,472	124,175
30,000 and over	309,802	2,479,319	1,231,137	1,248,182	2,789,121	2,676,523	1,378,833	1,297,690	112,598
8,000 to 30,000	.....	.....	.....	.....	.....	.....	.....	.....	.....
2,500 to 8,000	11,888	119,438	110,730	8,708	131,326	119,749	105,967	13,782	11,577
DISTRICT OF COLUMBIA	549,441	17,145,270	14,438,046	2,707,224	17,694,711	17,094,647	12,339,165	4,755,482	600,064
30,000 and over	549,441	17,145,270	14,438,046	2,707,224	17,694,711	17,094,647	12,339,165	4,755,482	600,064
8,000 to 30,000	.....	.....	.....	.....	.....	.....	.....	.....	.....
2,500 to 8,000	.....	.....	.....	.....	.....	.....	.....	.....	.....
FLORIDA	1,298,150	5,658,079	4,049,522	1,608,557	6,956,229	5,911,626	5,296,194	615,432	1,044,603
30,000 and over	1,009,284	3,401,971	2,429,520	972,451	4,411,255	3,841,598	3,517,870	323,728	569,657
8,000 to 30,000	79,316	563,476	498,195	65,281	642,792	586,155	513,636	72,519	56,637
2,500 to 8,000	209,550	1,692,632	1,121,807	570,825	1,902,182	1,483,873	1,264,688	219,185	418,309
GEORGIA	1,395,766	14,726,901	10,557,982	4,168,919	16,122,667	14,349,249	11,051,656	3,297,593	1,773,418
30,000 and over	1,059,371	9,448,454	6,867,402	2,581,052	10,507,825	9,265,142	7,268,608	1,996,534	1,242,683
8,000 to 30,000	81,706	2,176,458	1,561,294	615,164	2,258,164	2,126,885	1,580,241	546,644	131,279
2,500 to 8,000	254,689	3,101,989	2,129,286	972,703	3,356,678	2,957,222	2,202,807	754,415	399,456
IDAHO	446,808	3,058,242	1,785,655	1,272,587	3,505,050	2,985,294	2,288,159	697,135	519,756
30,000 and over	.....	.....	.....	.....	.....	.....	.....	.....	.....
8,000 to 30,000	89,210	1,134,034	688,719	445,315	1,223,244	1,059,331	939,811	119,520	163,913
2,500 to 8,000	357,598	1,924,208	1,096,936	827,272	2,281,806	1,925,963	1,348,348	577,615	355,843
ILLINOIS	29,572,512	143,096,533	88,680,213	54,416,320	172,669,045	143,911,642	87,363,536	56,548,106	28,757,403
30,000 and over	24,621,680	121,462,935	71,015,128	50,447,807	146,084,615	122,702,298	70,670,853	52,031,445	23,382,317
8,000 to 30,000	2,612,874	12,332,364	9,871,217	2,461,147	14,945,238	12,012,020	9,559,859	2,452,161	2,933,218
2,500 to 8,000	2,337,958	9,301,234	7,793,868	1,507,366	11,639,192	9,197,324	7,132,824	2,064,500	2,441,868

[1] Also the aggregate of payments and cash balances at the close of the year.

TABLE 1.—SUMMARY OF RECEIPTS, PAYMENTS, AND CASH BALANCES OF INCORPORATED PLACES HAVING A POPULATION OF 2,500 AND OVER, BY STATES: 1913—Continued.

[For a text discussion of this table, see page 390.]

STATE.	Cash balances at beginning of year.	RECEIPTS.			Aggregate of receipts and cash balances at beginning of year.[1]	PAYMENTS.			Cash balances at close of year.
		Total.	Revenue. (Table 3)	Nonrevenue. (Table 8)		Total.	Governmental cost. (Table 5)	Nongovernmental cost. (Table 8)	
INDIANA	$7,347,893	$30,202,450	$23,689,510	$6,512,940	$37,550,343	$28,969,631	$22,657,572	$6,312,059	$8,580,712
30,000 and over	2,941,927	15,193,055	10,686,888	4,506,167	18,134,982	14,383,066	10,168,319	4,214,747	3,751,916
8,000 to 30,000	2,879,289	10,609,645	9,328,346	1,281,299	13,488,934	10,266,639	8,849,477	1,417,162	3,222,295
2,500 to 8,000	1,526,677	4,399,750	3,674,276	725,474	5,926,427	4,319,926	3,639,776	680,150	1,606,501
IOWA	3,268,982	16,613,135	13,765,751	2,847,384	19,882,117	16,627,945	14,388,019	2,239,926	3,254,172
30,000 and over	1,707,319	8,072,409	6,901,001	1,171,408	9,779,728	8,203,828	7,035,972	1,167,856	1,575,900
8,000 to 30,000	532,304	3,923,995	3,090,815	833,180	4,456,299	3,887,367	3,294,544	592,823	568,932
2,500 to 8,000	1,029,359	4,616,731	3,773,935	842,796	5,646,090	4,536,750	4,057,503	479,247	1,109,340
KANSAS	2,813,254	16,096,245	11,353,230	4,743,015	18,909,499	15,866,798	12,331,621	3,535,177	3,042,701
30,000 and over	914,422	6,847,402	4,622,789	2,224,613	7,761,824	6,635,166	4,912,386	1,722,780	1,126,658
8,000 to 30,000	1,100,826	4,919,993	3,822,851	1,097,142	6,020,819	4,925,080	4,169,490	755,590	1,095,739
2,500 to 8,000	798,006	4,328,850	2,907,590	1,421,260	5,126,856	4,306,552	3,249,745	1,056,807	820,304
KENTUCKY	3,216,056	18,588,967	10,425,967	8,163,000	21,805,023	17,227,414	10,865,959	6,361,455	4,577,609
30,000 and over	2,796,271	15,092,801	7,506,847	7,585,954	17,889,072	13,763,318	8,006,028	5,757,290	4,125,754
8,000 to 30,000	187,572	1,754,870	1,504,317	250,553	1,942,442	1,723,462	1,442,982	280,480	218,980
2,500 to 8,000	232,213	1,741,296	1,414,803	326,493	1,973,509	1,740,634	1,416,949	323,685	232,875
LOUISIANA	8,960,412	18,915,190	9,628,542	9,286,648	27,875,602	19,726,681	11,132,385	8,594,296	8,148,921
30,000 and over	8,784,823	17,336,881	8,361,300	8,975,581	26,121,704	18,139,227	9,777,772	8,361,455	7,982,477
8,000 to 30,000	115,599	892,086	689,547	202,539	1,007,685	912,800	807,844	104,956	94,885
2,500 to 8,000	59,990	686,223	577,695	108,528	746,213	674,654	546,769	127,885	71,559
MAINE	1,203,178	13,065,612	7,023,612	6,042,000	14,268,790	13,236,243	7,543,735	5,692,508	1,032,547
30,000 and over	545,247	4,046,777	1,954,581	2,092,196	4,592,024	4,266,131	2,040,919	2,225,212	325,893
8,000 to 30,000	349,857	4,551,574	2,532,709	2,018,865	4,901,431	4,545,019	2,761,375	1,783,644	356,412
2,500 to 8,000	308,074	4,467,261	2,536,322	1,930,939	4,775,335	4,425,093	2,741,441	1,683,652	350,242
MARYLAND	2,443,159	23,345,669	15,034,448	8,311,221	25,788,828	23,170,729	19,380,087	3,790,642	2,618,099
30,000 and over	1,875,360	22,167,750	14,182,340	7,985,410	24,043,110	21,622,011	18,090,899	3,531,112	2,421,099
8,000 to 30,000	519,187	779,481	619,907	159,574	1,298,668	1,144,580	983,182	161,398	154,088
2,500 to 8,000	48,612	398,438	232,201	166,237	447,050	404,138	306,006	98,132	42,912
MASSACHUSETTS	22,316,584	177,810,969	95,172,052	82,638,917	200,127,553	179,575,224	96,233,938	83,341,286	20,552,329
30,000 and over	18,038,248	132,653,083	69,878,513	62,774,570	150,691,331	133,703,322	70,489,902	63,213,420	16,988,009
8,000 to 30,000	2,629,851	30,531,154	16,789,741	13,741,413	33,161,005	31,032,197	17,114,708	13,917,489	2,128,808
2,500 to 8,000	1,648,485	14,626,732	8,503,798	6,122,934	16,275,217	14,839,705	8,629,328	6,210,377	1,435,512
MICHIGAN	6,234,304	51,236,367	31,481,385	19,754,982	57,470,671	51,142,306	34,607,699	16,534,607	6,328,365
30,000 and over	2,673,708	34,931,077	21,056,917	13,874,160	37,604,785	34,864,225	23,208,299	11,655,926	2,740,560
8,000 to 30,000	2,396,809	9,703,619	6,036,494	3,667,125	12,100,428	9,896,878	6,593,215	3,303,663	2,203,550
2,500 to 8,000	1,163,787	6,601,671	4,387,974	2,213,697	7,765,458	6,381,203	4,806,185	1,575,018	1,384,255
MINNESOTA	5,122,327	30,886,549	21,809,331	9,077,218	36,008,876	31,518,786	24,524,205	6,994,581	4,490,090
30,000 and over	3,456,139	22,336,201	15,120,584	7,215,617	25,792,340	23,027,365	17,742,449	5,284,916	2,764,975
8,000 to 30,000	470,072	3,466,338	2,708,212	758,126	3,936,410	3,394,080	2,724,496	669,584	542,330
2,500 to 8,000	1,196,116	5,084,010	3,980,535	1,103,475	6,280,126	5,097,341	4,057,260	1,040,081	1,182,785
MISSISSIPPI	955,975	4,011,216	3,198,829	812,387	4,967,191	4,108,642	3,661,529	447,113	858,549
30,000 and over	----------	----------	----------	----------	----------	----------	----------	----------	----------
8,000 to 30,000	639,378	2,459,392	1,914,732	544,660	3,098,770	2,576,791	2,282,150	294,641	521,979
2,500 to 8,000	316,597	1,551,824	1,284,097	267,727	1,868,421	1,531,851	1,379,379	152,472	336,570
MISSOURI	14,470,563	49,983,567	39,260,773	10,722,794	64,454,130	52,970,832	40,226,136	12,744,696	11,483,298
30,000 and over	13,259,632	44,690,241	34,760,751	9,929,490	57,949,873	47,853,797	35,767,714	12,086,083	10,096,076
8,000 to 30,000	367,424	2,238,099	1,866,146	371,953	2,605,523	2,196,610	1,845,649	350,961	408,913
2,500 to 8,000	843,507	3,055,227	2,633,876	421,351	3,898,734	2,920,425	2,612,773	307,652	978,309
MONTANA	871,071	6,681,030	3,901,356	2,779,674	7,552,101	6,390,322	4,025,778	2,364,544	1,161,779
30,000 and over	179,484	1,930,563	935,539	995,024	2,110,047	1,954,435	916,866	1,037,569	155,612
8,000 to 30,000	372,654	3,287,232	2,016,983	1,270,249	3,659,886	2,985,913	2,110,468	875,445	673,973
2,500 to 8,000	318,933	1,463,235	948,834	514,401	1,782,168	1,449,974	998,444	451,530	332,194
NEBRASKA	2,830,316	19,036,648	7,639,579	11,397,069	21,866,964	18,845,479	15,203,155	3,642,324	3,021,485
30,000 and over	1,885,681	15,381,617	4,819,565	10,562,052	17,267,298	15,235,392	11,898,660	3,336,732	2,031,906
8,000 to 30,000	531,377	2,020,336	1,399,655	620,681	2,551,713	1,913,839	1,675,777	238,062	637,874
2,500 to 8,000	413,258	1,634,695	1,420,359	214,336	2,047,953	1,696,248	1,628,718	67,530	351,705

[1] Also the aggregate of payments and cash balances at the close of the year.

TABLE 1.—SUMMARY OF RECEIPTS, PAYMENTS, AND CASH BALANCES OF INCORPORATED PLACES HAVING A POPULATION OF 2,500 AND OVER, BY STATES: 1913—Continued.

[For a text discussion of this table, see page 390.]

STATE.	Cash balances at beginning of year.	RECEIPTS.			Aggregate of receipts and cash balances at beginning of year.[1]	PAYMENTS.			Cash balances at close of year.
		Total.	Revenue. (Table 3)	Nonrevenue. (Table 8)		Total.	Governmental cost. (Table 5)	Nongovernmental cost. (Table 8)	
NEVADA	$299,859	$305,225	$304,570	$655	$605,084	$487,740	$459,381	$28,359	$117,344
30,000 and over	.....	.....	.....	.....	.....	.....	.....	.....	.....
8,000 to 30,000	297,362	265,868	265,860	8	563,230	450,096	423,384	26,712	113,134
2,500 to 8,000	2,497	39,357	38,710	647	41,854	37,644	35,997	1,647	4,210
NEW HAMPSHIRE	932,640	7,849,568	4,504,330	3,345,238	8,782,208	7,888,332	4,465,978	3,422,354	893,876
30,000 and over	478,681	2,268,205	1,244,925	1,023,280	2,746,886	2,391,987	1,363,495	1,028,492	354,899
8,000 to 30,000	320,529	3,730,821	2,104,379	1,626,442	4,051,350	3,675,159	1,981,246	1,693,913	376,191
2,500 to 8,000	133,430	1,850,542	1,155,026	695,516	1,983,972	1,821,186	1,121,237	699,949	162,786
NEW JERSEY	13,431,597	110,870,690	41,605,635	69,265,055	124,302,287	111,030,524	50,446,638	60,583,886	13,271,763
30,000 and over	10,067,676	85,237,181	30,322,462	54,914,719	95,304,857	86,180,185	36,700,223	49,479,962	9,124,672
8,000 to 30,000	1,665,201	14,842,012	6,587,659	8,254,353	16,507,213	14,133,921	7,866,285	6,267,636	2,373,292
2,500 to 8,000	1,698,720	10,791,497	4,695,514	6,095,983	12,490,217	10,716,418	5,880,130	4,836,288	1,773,799
NEW MEXICO	172,041	666,430	541,989	124,441	838,471	627,728	603,429	24,299	210,743
30,000 and over	.....	.....	.....	.....	.....	.....	.....	.....	.....
8,000 to 30,000	42,824	285,059	174,417	110,642	327,883	173,725	160,281	13,444	154,158
2,500 to 8,000	129,217	381,371	367,572	13,799	510,588	454,003	443,148	10,855	56,585
NEW YORK	44,482,482	730,233,469	260,886,510	469,346,959	774,715,951	728,679,226	306,261,227	422,417,999	46,036,725
30,000 and over	40,017,347	704,246,706	243,903,699	460,343,007	744,264,053	703,458,989	288,296,821	415,162,168	40,805,064
8,000 to 30,000	2,922,411	16,555,774	10,426,251	6,129,523	19,478,185	16,379,364	10,781,302	5,598,062	3,098,821
2,500 to 8,000	1,542,724	9,430,989	6,556,560	2,874,429	10,973,713	8,840,873	7,183,104	1,657,769	2,132,840
NORTH CAROLINA	1,225,155	7,758,169	4,472,571	3,285,598	8,983,324	7,783,485	6,122,868	1,660,617	1,199,839
30,000 and over	285,063	1,397,944	502,356	895,588	1,683,007	1,406,308	1,174,137	232,171	276,699
8,000 to 30,000	636,922	3,830,024	2,381,152	1,448,872	4,466,946	3,924,058	3,034,011	890,047	542,888
2,500 to 8,000	303,170	2,530,201	1,589,063	941,138	2,833,371	2,453,119	1,914,720	538,399	380,252
NORTH DAKOTA	550,551	2,348,789	1,762,920	585,869	2,899,340	2,307,965	2,002,556	305,409	591,375
30,000 and over	.....	.....	.....	.....	.....	.....	.....	.....	.....
8,000 to 30,000	156,332	1,387,893	909,794	478,099	1,544,225	1,402,847	1,235,227	167,620	141,378
2,500 to 8,000	394,219	960,896	853,126	107,770	1,355,115	905,118	767,329	137,789	449,997
OHIO	35,183,935	114,686,836	57,980,495	56,706,341	149,870,771	108,451,022	68,882,288	39,568,734	41,419,749
30,000 and over	26,875,512	86,258,467	41,957,125	44,301,342	113,133,979	81,703,552	50,611,215	31,092,337	31,430,427
8,000 to 30,000	5,010,810	17,763,512	9,683,542	8,079,970	22,774,322	16,443,643	10,904,759	5,538,884	6,330,679
2,500 to 8,000	3,297,613	10,664,857	6,339,828	4,325,029	13,962,470	10,303,827	7,366,314	2,937,513	3,658,643
OKLAHOMA	2,461,326	11,941,010	8,113,093	3,827,917	14,402,336	11,774,980	8,340,749	3,434,231	2,627,356
30,000 and over	915,364	5,449,547	3,089,644	2,359,903	6,364,911	5,554,973	3,351,220	2,203,753	809,938
8,000 to 30,000	700,895	3,015,625	2,202,227	813,398	3,716,520	2,859,447	2,182,037	677,410	857,073
2,500 to 8,000	845,067	3,475,838	2,821,222	654,616	4,320,905	3,360,560	2,807,492	553,068	960,345
OREGON	5,421,274	22,925,096	12,796,157	10,128,939	28,346,370	22,744,649	16,482,756	6,261,893	5,601,721
30,000 and over	4,582,674	16,370,512	9,626,973	6,743,539	20,953,186	16,314,461	12,469,020	3,845,441	4,638,725
8,000 to 30,000	338,545	3,160,241	1,440,565	1,719,676	3,498,786	2,990,726	1,718,404	1,272,322	508,060
2,500 to 8,000	500,055	3,394,343	1,728,619	1,665,724	3,894,398	3,439,462	2,295,332	1,144,130	454,936
PENNSYLVANIA	40,683,275	133,657,522	91,046,053	42,611,469	174,340,797	133,659,478	94,806,433	38,853,045	40,681,319
30,000 and over	35,642,855	106,831,499	71,421,109	35,410,390	142,474,354	107,830,108	74,235,313	33,594,795	34,644,246
8,000 to 30,000	2,541,401	14,019,133	10,391,531	3,627,602	16,560,534	13,619,599	10,831,028	2,788,571	2,940,935
2,500 to 8,000	2,499,019	12,806,890	9,233,413	3,573,477	15,305,909	12,209,771	9,740,092	2,469,679	3,096,138
RHODE ISLAND	2,426,585	21,400,717	10,609,266	10,791,451	23,827,302	21,144,180	10,167,258	10,976,922	2,683,122
30,000 and over	1,436,026	15,395,084	8,047,170	7,347,914	16,831,110	15,049,907	7,413,232	7,636,675	1,781,203
8,000 to 30,000	854,455	4,404,575	2,008,260	2,396,315	5,259,030	4,511,707	2,192,783	2,318,924	747,323
2,500 to 8,000	136,104	1,601,058	553,836	1,047,222	1,737,162	1,582,566	561,243	1,021,323	154,596
SOUTH CAROLINA	469,386	4,733,758	3,404,474	1,329,284	5,203,144	4,666,245	3,609,768	1,056,477	536,899
30,000 and over	178,051	1,747,262	1,490,164	257,098	1,925,313	1,734,229	1,524,256	209,973	191,084
8,000 to 30,000	51,843	1,292,802	668,931	623,871	1,344,645	1,207,036	729,591	477,445	137,609
2,500 to 8,000	239,492	1,693,694	1,245,379	448,315	1,933,186	1,724,980	1,355,921	369,059	208,206
SOUTH DAKOTA	747,860	2,352,244	2,030,552	321,692	3,100,104	2,418,088	1,943,333	474,755	682,016
30,000 and over	.....	.....	.....	.....	.....	.....	.....	.....	.....
8,000 to 30,000	484,338	1,094,834	939,466	155,368	1,579,172	1,179,397	890,996	288,401	399,775
2,500 to 8,000	263,522	1,257,410	1,091,086	166,324	1,520,932	1,238,691	1,052,337	186,354	282,241

[1] Also the aggregate of payments and cash balances at the close of the year.

TABLE 1.—SUMMARY OF RECEIPTS, PAYMENTS, AND CASH BALANCES OF INCORPORATED PLACES HAVING A POPULATION OF 2,500 AND OVER, BY STATES: 1913—Continued.

[For a text discussion of this table, see page 390.]

STATE.	Cash balances at beginning of year.	RECEIPTS.			Aggregate of receipts and cash balances at beginning of year.[1]	PAYMENTS.			Cash balances at close of year.
		Total.	Revenue. (Table 3)	Nonrevenue. (Table 8)		Total.	Governmental cost. (Table 5)	Nongovernmental cost. (Table 8)	
TENNESSEE	$2,491,056	$12,714,846	$8,340,876	$4,373,970	$15,205,902	$12,715,154	$10,065,162	$2,649,992	$2,490,748
30,000 and over	2,149,862	10,789,969	7,004,572	3,785,397	12,939,831	10,736,688	8,441,320	2,295,368	2,203,143
8,000 to 30,000	166,922	582,497	397,645	184,852	749,419	615,951	491,080	124,871	133,468
2,500 to 8,000	174,272	1,342,380	938,659	403,721	1,516,652	1,362,515	1,132,762	229,753	154,137
TEXAS	8,280,705	31,220,545	18,317,054	12,903,491	39,501,250	28,731,487	21,730,223	7,001,264	10,769,763
30,000 and over	5,038,788	21,559,816	11,710,892	9,848,924	26,598,604	19,806,799	14,022,788	5,784,011	6,791,805
8,000 to 30,000	1,917,826	5,742,427	3,691,863	2,050,564	7,660,253	5,039,597	4,371,541	668,056	2,620,656
2,500 to 8,000	1,324,091	3,918,302	2,914,299	1,004,003	5,242,393	3,885,091	3,335,894	549,197	1,357,302
UTAH	851,773	5,992,545	4,528,348	1,464,197	6,844,318	6,046,912	4,265,468	1,781,444	797,406
30,000 and over	639,784	3,664,618	2,914,393	750,225	4,304,402	3,748,676	2,714,439	1,034,237	555,726
8,000 to 30,000	94,750	1,338,168	858,865	479,303	1,432,918	1,337,891	810,043	527,848	95,027
2,500 to 8,000	117,239	989,759	755,090	234,669	1,106,998	960,345	740,986	219,359	146,653
VERMONT	205,227	4,407,554	2,425,541	1,982,013	4,612,781	4,303,587	2,579,586	1,724,001	309,194
30,000 and over	.....	.....	.....	.....	.....	.....	.....	.....	.....
8,000 to 30,000	52,712	1,554,198	882,903	671,295	1,606,910	1,548,887	863,515	685,372	58,023
2,500 to 8,000	152,515	2,853,356	1,542,638	1,310,718	3,005,871	2,754,700	1,716,071	1,038,629	251,171
VIRGINIA	2,054,371	15,649,722	9,993,961	5,655,761	17,704,093	15,514,709	11,098,054	4,416,655	2,189,384
30,000 and over	1,385,179	11,951,020	7,102,934	4,848,086	13,336,199	11,778,225	8,153,752	3,624,473	1,557,974
8,000 to 30,000	489,108	1,935,161	1,546,333	388,828	2,424,269	2,028,890	1,582,394	446,496	395,379
2,500 to 8,000	180,084	1,763,541	1,344,694	418,847	1,943,625	1,707,594	1,361,908	345,686	236,031
WASHINGTON	10,045,325	43,727,608	24,656,826	19,070,782	53,772,933	46,857,721	31,463,900	15,393,821	6,915,212
30,000 and over	8,964,169	34,728,257	20,161,725	14,566,532	43,692,426	37,536,771	26,272,476	11,264,295	6,155,655
8,000 to 30,000	676,959	4,683,951	2,458,214	2,225,737	5,360,910	4,915,735	2,689,174	2,226,561	445,175
2,500 to 8,000	404,197	4,315,400	2,036,887	2,278,513	4,719,597	4,405,215	2,502,250	1,902,965	314,382
WEST VIRGINIA	1,068,695	4,755,874	3,864,057	891,817	5,824,569	4,544,598	3,909,158	635,440	1,279,971
30,000 and over	449,912	1,721,177	1,351,375	369,802	2,171,089	1,778,018	1,421,136	356,882	393,071
8,000 to 30,000	464,814	2,171,460	1,755,302	416,158	2,636,274	1,898,613	1,707,250	191,363	737,661
2,500 to 8,000	153,969	863,237	757,380	105,857	1,017,206	867,967	780,772	87,195	149,239
WISCONSIN	4,033,098	32,075,583	20,652,803	11,422,780	36,108,681	31,326,459	20,765,182	10,561,277	4,782,222
30,000 and over	1,450,861	17,693,474	11,083,940	6,609,534	19,144,335	17,343,441	11,335,299	6,008,142	1,800,894
8,000 to 30,000	1,347,945	8,306,612	5,495,104	2,811,508	9,654,557	7,847,036	5,234,429	2,612,607	1,807,521
2,500 to 8,000	1,234,292	6,075,497	4,073,759	2,001,738	7,309,789	6,135,982	4,195,454	1,940,528	1,173,807
WYOMING	265,749	884,670	811,405	73,265	1,150,419	863,908	772,988	90,920	286,511
30,000 and over	.....	.....	.....	.....	.....	.....	.....	.....	.....
8,000 to 30,000	169,720	583,653	558,669	24,984	753,373	570,190	492,571	77,619	183,183
2,500 to 8,000	96,029	301,017	252,736	48,281	397,046	293,718	280,417	13,301	103,328

[1] Also the aggregate of payments and cash balances at the close of the year.

TABLE 2.—SUMMARY OF RECEIPTS, PAYMENTS, AND CASH BALANCES OF INCORPORATED PLACES HAVING A POPULATION OF 2,500 AND OVER: 1913.

[For a text discussion of this table, see page 390.]

INCORPORATED PLACE.	Cash balances at beginning of year.	RECEIPTS.			Aggregate of receipts and cash balances at beginning of year.[1]	PAYMENTS.			Cash balances at close of year.
		Total.	Revenue. (Table 4)	Nonrevenue. (Table 9)		Total.	Governmental cost. (Table 6)	Nongovernmental cost. (Table 9)	
ALABAMA.									
Total	$976,605	$8,224,192	$5,533,689	$2,690,503	$9,200,797	$8,393,778	$5,795,793	$2,597,985	$807,019
INCORPORATED PLACES HAVING A POPULATION OF 30,000 AND OVER.									
Birmingham	$515,497	$3,591,469	$2,107,403	$1,484,066	$4,106,966	$3,754,276	$2,485,616	$1,268,660	$352,690
Mobile	155,171	1,382,965	1,122,298	260,667	1,538,136	1,389,859	991,682	398,177	148,277
Montgomery	132,842	1,230,231	729,672	500,559	1,363,073	1,305,756	817,267	488,489	57,317
INCORPORATED PLACES HAVING A POPULATION OF 8,000 TO 30,000.									
Anniston	$13,625	$164,482	$123,717	$40,765	$178,107	$173,487	$106,954	$66,533	$4,620
Bessemer	4,572	164,444	124,867	39,577	169,016	166,574	110,261	56,313	2,442
Gadsden	22,552	158,790	157,604	1,186	181,342	141,796	105,530	36,266	39,546
Selma	24,622	216,627	183,387	33,240	241,249	212,544	155,049	57,495	28,705
Tuscaloosa	23,940	228,968	97,268	131,700	252,908	138,365	120,261	18,104	114,543
INCORPORATED PLACES HAVING A POPULATION OF 2,500 TO 8,000.									
Alabama City	$1,382	$17,806	$13,706	$4,100	$19,188	$18,671	$15,571	$3,100	$517
Attalla	2,684	18,014	15,318	2,696	20,698	20,553	18,853	1,700	145
Decatur	8,145	39,836	38,620	1,216	47,981	47,598	46,932	666	383
Dothan	6,587	141,656	104,383	37,273	148,243	143,807	121,630	22,177	4,436
Eufaula	1,191	73,428	54,208	19,220	74,619	71,626	59,157	12,469	2,993
Florence	6,428	77,889	49,134	28,755	84,317	73,976	47,601	26,375	10,341
Girard	1,448	35,858	28,376	7,482	37,306	35,512	31,030	4,482	1,794
Greenville	2,827	28,783	27,899	884	31,610	31,103	30,219	884	507
Huntsville	12,246	125,873	117,941	7,932	138,119	133,459	90,928	42,531	4,660
Jasper	10,777	26,094	24,275	1,819	36,871	36,295	34,876	1,419	576
Lanett	626	23,846	19,952	3,894	24,472	23,903	22,904	999	569
New Decatur	393	54,859	41,922	12,937	55,252	54,794	44,107	10,687	458
Opelika	5,206	64,924	62,661	2,263	70,130	63,745	54,004	9,741	6,385
Phenix City	571	22,877	18,819	4,058	23,448	22,702	19,900	2,802	746
Sheffield	2,725	53,259	45,330	7,929	55,984	48,602	32,454	16,148	7,382
Talladega	4,215	82,118	70,885	11,233	86,333	77,714	66,742	10,972	8,619
Troy	1,353	96,006	65,379	30,627	97,359	97,179	73,658	23,521	180
Tuscumbia	2,697	29,177	19,452	9,725	31,874	31,868	22,437	9,431	6
Tuskegee	.....	28,695	23,995	4,700	28,695	28,562	20,718	7,844	133
Union Springs	12,283	45,218	45,218	.....	57,501	49,452	49,452	.....	8,049
ARIZONA.									
Total	$568,706	$1,746,777	$1,357,315	$389,462	$2,315,483	$1,821,257	$1,641,588	$179,669	$494,226
INCORPORATED PLACES HAVING A POPULATION OF 8,000 TO 30,000.									
Bisbee	$36,341	$127,287	$126,576	$711	$163,628	$133,327	$104,015	$29,312	$30,301
Phoenix	300,051	866,973	534,910	332,063	1,167,024	886,767	794,352	92,415	280,257
Tucson	38,879	215,916	193,051	22,865	254,795	199,023	185,606	13,417	55,772
INCORPORATED PLACES HAVING A POPULATION OF 2,500 TO 8,000.									
Clifton	$6,273	$25,234	$25,217	$17	$31,507	$23,047	$23,032	$15	$8,460
Douglas	70,347	113,514	113,514	.....	183,861	158,094	155,094	3,000	25,767
Globe	1,828	135,427	133,672	1,755	137,255	135,814	127,838	7,976	1,441
Nogales	84,616	63,023	63,023	.....	147,639	102,686	102,686	.....	44,953
Prescott	30,145	168,519	144,362	24,157	198,664	153,030	126,873	26,157	45,634
Yuma	226	30,884	22,990	7,894	31,110	29,469	22,092	7,377	1,641
ARKANSAS.									
Total	$725,844	$4,383,062	$3,087,737	$1,295,325	$5,108,906	$4,491,546	$3,648,237	$843,309	$617,360
INCORPORATED PLACES HAVING A POPULATION OF 30,000 AND OVER.									
Little Rock	$320,418	$1,469,102	$987,575	$481,527	$1,789,520	$1,669,386	$1,315,708	$353,678	$120,134

[1] Also the aggregate of payments and cash balances at the close of the year.

TABLE 2.—SUMMARY OF RECEIPTS, PAYMENTS, AND CASH BALANCES OF INCORPORATED PLACES HAVING A POPULATION OF 2,500 AND OVER: 1913—Continued.

[For a text discussion of this table, see page 390.]

INCORPORATED PLACE.	Cash balances at beginning of year.	RECEIPTS.			Aggregate of receipts and cash balances at beginning of year.[1]	PAYMENTS.			Cash balances at close of year.
		Total.	Revenue. (Table 4)	Nonrevenue. (Table 9)		Total.	Governmental cost. (Table 6)	Nongovernmental cost. (Table 9)	
ARKANSAS—Continued.									
INCORPORATED PLACES HAVING A POPULATION OF 8,000 TO 30,000.									
Argenta	$27,337	$189,964	$161,786	$28,178	$217,301	$196,890	$178,204	$18,686	$20,411
Fort Smith	135,812	851,320	487,538	363,782	987,132	748,803	654,184	94,619	238,329
Helena	51,189	126,839	110,489	16,350	178,028	138,290	136,290	2,000	39,738
Hot Springs	2,156	303,992	204,518	99,474	306,148	299,244	211,812	87,432	6,904
Pine Bluff	74,951	178,166	167,104	11,062	253,117	210,725	206,364	4,361	42,392
INCORPORATED PLACES HAVING A POPULATION OF 2,500 TO 8,000.									
Arkadelphia	$669	$38,662	$26,934	$11,728	$39,331	$38,025	$26,811	$11,214	$1,306
Batesville	3,150	55,495	45,427	10,068	58,645	55,777	50,661	5,116	2,868
Blytheville	.....	25,558	22,703	2,855	25,558	24,544	23,274	1,270	1,014
Camden	33,182	57,145	33,138	24,007	90,327	75,639	39,491	36,148	14,688
Conway	482	49,157	49,157	.....	49,639	41,478	34,078	7,400	8,161
El Dorado	4,593	34,817	23,670	11,147	39,410	29,353	15,505	13,845	10,057
Eureka Springs	.....	25,758	25,112	646	25,758	25,758	25,758	.....	.....
Fayetteville	.....	85,870	65,160	20,710	85,870	85,520	69,220	16,300	350
Fordyce	598	36,431	23,911	12,520	37,029	35,805	25,295	10,510	1,224
Hope	21,475	146,707	81,374	65,333	168,182	148,568	77,275	71,293	19,614
Jonesboro	1,859	154,084	154,084	.....	155,943	117,812	112,812	5,000	38,131
Malvern	5,118	25,640	18,269	7,371	30,758	26,424	17,299	9,125	4,334
Marianna	12,350	57,136	53,984	3,152	69,486	58,817	54,817	4,000	10,669
Mena	4,022	34,300	22,330	11,970	38,322	34,385	20,849	13,536	3,937
Newport	.....	104,430	59,400	45,030	104,430	95,026	83,939	11,087	9,404
Paragould	12,666	55,682	49,333	6,349	68,348	59,078	53,006	6,072	9,270
Prescott	841	59,149	31,870	27,279	59,990	59,321	34,019	25,302	669
Rogers	149	14,597	14,597	.....	14,746	13,334	13,334	.....	1,412
Russellville	2,095	19,387	19,387	.....	21,482	20,398	20,398	.....	1,084
Stuttgart	6,010	38,521	27,960	10,561	44,531	38,798	22,878	15,920	5,733
Texarkana	4,633	86,294	86,294	.....	90,927	87,010	86,010	1,000	3,917
Van Buren	89	58,859	34,633	24,226	58,948	57,338	38,943	18,395	1,610
CALIFORNIA.									
Total	$28,473,567	$89,829,567	$60,423,365	$29,406,202	$118,303,134	$94,697,422	$84,027,178	$10,670,244	$23,605,712
INCORPORATED PLACES HAVING A POPULATION OF 30,000 AND OVER.									
Berkeley	$182,989	$1,076,049	$1,019,819	$56,230	$1,259,038	$1,041,081	$936,231	$104,850	$217,957
Los Angeles	13,158,280	21,887,676	17,959,736	3,927,940	35,045,956	27,887,433	23,879,879	4,007,554	7,158,523
Oakland	1,681,281	7,040,335	5,236,158	1,804,177	8,721,616	7,838,542	6,949,610	888,932	883,074
Pasadena	771,655	3,258,049	1,807,556	1,450,493	4,029,704	3,473,329	3,227,987	245,342	556,375
Sacramento	573,119	2,344,837	1,831,580	513,257	2,917,956	2,046,400	1,923,632	122,768	871,556
San Diego	1,003,620	3,482,245	2,118,230	1,364,015	4,485,865	2,709,992	2,318,372	391,620	1,775,873
San Francisco	6,771,799	31,086,443	15,164,353	15,922,090	37,858,242	31,559,821	27,557,301	4,002,520	6,298,421
San Jose	107,643	1,114,158	724,287	389,871	1,221,801	814,394	772,796	41,598	407,407
INCORPORATED PLACES HAVING A POPULATION OF 8,000 TO 30,000.									
Alameda	$157,185	$794,792	$620,515	$174,277	$951,977	$708,481	$684,863	$23,618	$243,496
Bakersfield	101,206	1,097,483	483,379	614,104	1,198,689	583,771	557,074	26,697	614,918
Eureka	32,022	250,615	250,432	183	282,637	254,361	244,795	9,566	28,276
Fresno	76,062	985,078	934,671	50,407	1,061,140	891,686	866,565	25,121	169,454
Long Beach	184,675	1,389,246	1,320,062	69,184	1,573,921	1,306,196	1,213,607	92,589	267,725
Pomona	97,796	310,882	310,273	609	408,678	282,445	271,011	11,434	126,233
Redlands	90,724	324,866	324,806	60	415,590	342,072	317,512	24,560	73,518
Riverside	191,587	1,751,413	583,164	1,168,249	1,943,000	1,202,920	1,179,917	23,003	740,080
San Bernardino	111,164	379,771	378,752	1,019	490,935	372,125	357,581	14,544	118,810
Santa Ana	16,894	527,619	294,631	232,988	544,513	420,228	401,365	18,863	124,285
Santa Barbara	138,074	463,088	416,360	46,728	601,162	469,367	436,864	32,503	131,795
Santa Cruz	47,973	242,071	241,226	845	290,044	235,198	220,853	14,345	54,846
Stockton	245,508	700,328	689,710	10,618	945,836	810,483	785,292	25,191	135,353
Vallejo	39,336	319,161	319,155	6	358,497	338,009	336,003	2,006	20,488

[1] Also the aggregate of payments and cash balances at the close of the year.

TABLE 2.—SUMMARY OF RECEIPTS, PAYMENTS, AND CASH BALANCES OF INCORPORATED PLACES HAVING A POPULATION OF 2,500 AND OVER: 1913—Continued.

[For a text discussion of this table, see page 390.]

INCORPORATED PLACE.	Cash balances at beginning of year.	RECEIPTS.			Aggregate of receipts and cash balances at beginning of year.[1]	PAYMENTS.			Cash balances at close of year.
		Total.	Revenue. (Table 4)	Nonrevenue. (Table 9)		Total.	Governmental cost. (Table 6)	Nongovernmental cost. (Table 9)	
CALIFORNIA—Continued.									
INCORPORATED PLACES HAVING A POPULATION OF 2,500 TO 8,000.									
Alhambra	$58,721	$548,845	$348,111	$200,734	$607,566	$411,381	$379,070	$32,311	$196,185
Anaheim	45,311	147,681	146,805	876	192,992	168,232	156,318	11,914	24,760
Chico	87,326	157,394	157,366	28	244,720	169,448	157,595	11,853	75,272
Coalinga	22,635	107,301	102,888	4,413	129,936	114,730	101,965	12,765	15,206
Colton	34,545	119,869	113,789	6,080	154,414	104,368	98,444	5,924	50,046
Corona	31,238	405,476	290,214	115,262	436,714	355,762	344,588	11,174	80,952
Emeryville	16,472	34,646	34,646	.....	51,118	40,946	40,946	.....	10,172
Glendale	65,006	333,221	258,395	74,826	398,227	325,821	315,092	10,729	72,406
Grass Valley	6,630	64,308	64,283	25	70,938	67,379	65,354	2,025	3,559
Hanford	26,305	125,135	83,917	41,218	151,440	106,842	100,034	6,808	44,598
Hayward	39,037	182,687	96,949	85,738	221,724	152,038	146,246	5,792	69,686
Lodi	191,037	117,373	117,373	.....	308,410	189,272	179,822	9,450	119,138
Marysville	11,476	157,563	156,703	860	169,039	156,846	133,921	22,925	12,193
Merced	18,529	82,976	81,517	1,459	101,505	84,795	78,436	6,359	16,710
Mill Valley	22,071	64,410	64,410	.....	86,481	72,617	69,117	3,500	13,864
Modesto	115,837	184,975	184,042	933	300,812	270,801	256,868	13,933	30,011
Monrovia	68,841	214,139	214,060	79	282,980	233,612	221,383	12,229	49,368
Monterey	22,865	126,942	126,860	82	149,807	129,376	125,544	3,832	20,431
Napa	51,601	127,863	127,640	223	179,464	139,486	136,698	2,788	39,978
Nevada City	31,689	50,923	50,923	.....	82,612	80,734	76,054	4,680	1,878
Ocean Park	17,073	586,527	488,869	97,658	603,600	522,492	513,084	9,408	81,108
Ontario	189,086	245,788	193,215	52,573	434,874	340,898	329,276	11,622	93,976
Orange	53,092	211,972	160,150	51,822	265,064	213,775	205,469	8,306	51,289
Oroville	49,552	167,427	119,680	47,747	216,979	177,707	171,676	6,031	39,272
Oxnard	20,620	78,079	78,077	2	98,699	79,260	76,133	3,127	19,439
Palo Alto	43,158	152,713	149,378	3,335	195,871	160,842	145,782	15,060	35,029
Petaluma	49,429	115,926	115,606	320	165,355	119,431	116,111	3,320	45,924
Porterville	21,130	114,559	114,559	.....	135,689	113,294	105,569	7,725	22,395
Red Bluff	17,177	52,173	50,401	1,772	69,350	51,787	48,387	3,400	17,563
Redding	14,492	72,764	72,754	10	87,256	74,020	67,885	6,135	13,236
Redondo Beach	32,128	213,023	212,884	139	295,151	246,530	235,172	11,358	48,621
Richmond	166,981	732,893	416,769	316,124	899,874	575,108	556,757	18,351	324,766
Roseville	23,104	50,779	50,731	48	73,883	64,375	63,227	1,148	9,508
Salinas	27,732	73,515	73,515	.....	101,247	85,899	82,524	3,375	15,348
San Leandro	30,028	56,871	56,871	.....	86,899	55,914	52,464	3,450	30,985
San Luis Obispo	32,562	130,634	128,324	2,310	163,196	147,277	138,003	9,274	15,919
San Mateo	67,797	139,671	139,671	.....	207,468	150,818	137,033	13,785	56,650
San Rafael	25,566	112,569	112,569	.....	138,135	97,943	92,168	5,775	40,192
Santa Clara	68,538	188,624	122,360	66,264	257,162	173,983	166,636	7,347	83,179
Santa Monica	184,666	554,448	367,073	187,375	739,114	541,645	481,109	60,536	197,469
Santa Rosa	119,524	225,920	200,196	25,724	345,444	298,069	261,720	36,349	47,375
South Pasadena	79,523	528,150	455,960	72,190	607,673	509,363	494,942	14,421	98,310
Tulare	33,210	191,753	80,541	111,212	224,963	144,344	119,498	24,846	80,619
Ventura	45,816	105,599	88,065	17,534	151,415	122,635	111,758	10,877	28,780
Visalia	66,087	138,075	118,150	19,925	204,162	175,602	167,347	8,255	28,560
Watsonville	17,224	99,531	98,982	549	116,755	104,465	98,777	5,688	12,290
Whittier	54,267	212,279	212,197	82	266,546	236,700	222,262	14,438	29,846
Woodland	126,241	97,373	96,072	1,301	223,614	150,426	143,804	6,622	73,188
COLORADO.									
Total	$1,768,640	$19,561,288	$10,533,068	$9,028,220	$21,329,928	$19,523,520	$13,695,070	$5,828,450	$1,806,408
INCORPORATED PLACES HAVING A POPULATION OF 30,000 AND OVER.									
Colorado Springs	$105,765	$1,233,359	$871,661	$361,698	$1,339,124	$1,245,369	$968,284	$277,085	$93,755
Denver	1,066,367	13,510,743	6,299,765	7,210,978	14,577,110	13,563,455	9,268,251	4,295,204	1,013,655
Pueblo	90,322	1,806,757	1,026,654	780,103	1,897,079	1,733,027	971,375	761,652	164,052
INCORPORATED PLACES HAVING A POPULATION OF 8,000 TO 30,000.									
Boulder	$15,148	$256,447	$234,562	$21,885	$271,595	$254,676	$225,941	$28,735	$16,919
Fort Collins	51,516	160,392	147,481	12,911	211,908	184,501	134,836	49,665	27,407
Greeley	10,227	109,001	108,406	595	119,228	107,369	107,086	283	11,859
Trinidad	60,184	395,549	284,022	111,527	455,733	380,508	328,052	52,456	75,225

[1] Also the aggregate of payments and cash balances at the close of the year.

TABLE 2.—SUMMARY OF RECEIPTS, PAYMENTS, AND CASH BALANCES OF INCORPORATED PLACES HAVING A POPULATION OF 2,500 AND OVER: 1913—Continued.

[For a text discussion of this table, see page 390.]

INCORPORATED PLACE.	Cash balances at beginning of year.	RECEIPTS.			Aggregate of receipts and cash balances at beginning of year.[1]	PAYMENTS.			Cash balances at close of year.
		Total.	Revenue. (Table 4)	Nonrevenue. (Table 9)		Total.	Governmental cost. (Table 6)	Nongovernmental cost. (Table 9)	
COLORADO—Continued.									
INCORPORATED PLACES HAVING A POPULATION OF 2,500 TO 8,000.									
Alamosa	$9,725	$39,524	$37,520	$2,004	$49,249	$46,087	$41,318	$4,769	$3,162
Canon City	30,623	127,443	126,872	571	158,066	123,777	107,712	16,065	34,289
Colorado City	1,714	65,142	49,352	15,790	66,856	62,426	50,325	12,101	4,430
Cripple Creek	31,591	120,439	59,339	61,100	152,030	111,089	61,100	49,989	40,941
Durango	18,023	118,151	114,347	3,804	136,174	112,836	93,812	19,024	23,338
Englewood	579	37,157	34,050	3,107	37,736	35,114	32,968	2,146	2,622
Florence	18,444	52,124	51,735	389	70,568	54,402	51,778	2,624	16,166
Fort Morgan	23,191	74,343	72,629	1,714	97,534	74,959	67,649	7,310	22,575
Grand Junction	31,883	407,957	166,690	241,267	439,840	367,318	337,578	29,740	72,522
La Junta	17,878	141,448	98,786	42,662	159,326	135,627	130,767	4,860	23,699
Lamar	23,747	73,311	62,763	10,548	97,058	84,347	63,025	21,322	12,711
Leadville	54,546	164,163	112,348	51,815	218,709	180,616	130,854	49,762	38,093
Longmont	16,755	126,494	109,207	17,287	143,249	125,838	90,560	35,278	17,411
Loveland	13,246	95,691	82,108	13,583	108,937	99,274	66,215	33,059	9,663
Monte Vista	4,243	31,223	31,195	28	35,466	29,717	28,979	738	5,749
Montrose	13,535	79,779	78,387	1,392	93,314	78,196	71,849	6,347	15,118
Rocky Ford	22,763	64,817	64,711	106	87,580	66,140	51,520	14,620	21,440
Salida	19,649	123,769	90,342	33,427	143,418	125,282	111,576	13,706	18,136
Sterling	10,987	76,210	48,281	27,929	87,197	71,359	42,871	28,488	15,838
Victor	5,989	69,855	69,855	.....	75,844	70,211	58,789	11,422	5,633
CONNECTICUT.									
Total	$2,819,908	$29,583,753	$19,375,078	$10,208,675	$32,403,661	$29,514,149	$19,979,100	$9,535,049	$2,889,512
INCORPORATED PLACES HAVING A POPULATION OF 30,000 AND OVER.									
Bridgeport	$280,162	$2,107,070	$1,852,454	$254,616	$2,387,232	$2,121,067	$1,907,291	$213,776	$266,165
Hartford	367,093	4,441,458	3,208,596	1,232,862	4,808,551	4,339,891	2,955,340	1,384,551	468,660
New Britain	154,149	1,010,380	886,295	124,085	1,164,529	1,078,475	924,353	154,122	86,054
New Haven	185,313	4,469,864	2,606,715	1,863,149	4,655,177	4,449,917	2,638,768	1,811,149	205,260
Waterbury	474,371	2,066,988	1,377,863	689,125	2,541,359	2,231,391	1,611,641	619,750	309,968
INCORPORATED PLACES HAVING A POPULATION OF 8,000 TO 30,000.									
Ansonia	$49,360	$368,424	$216,218	$152,206	$417,784	$397,221	$214,758	$182,463	$20,563
Bristol	18,586	271,498	195,338	76,160	290,084	277,842	188,955	88,887	12,242
Danbury	72,977	415,972	232,542	183,430	488,949	415,723	206,544	209,179	73,226
Danbury town	.....	263,971	183,388	80,583	263,971	263,971	181,530	82,441	.....
Derby	23,153	137,770	120,846	16,924	160,923	140,101	116,324	23,777	20,822
East Hartford town	35,871	325,040	181,378	143,662	360,911	344,647	174,059	170,588	16,264
Enfield town	2,590	152,413	114,576	37,837	155,003	143,274	97,189	46,085	11,729
Greenwich town	29,622	654,216	415,333	238,883	683,838	654,901	392,529	262,372	28,937
Manchester town	6,020	331,247	214,560	116,687	337,267	326,752	189,913	136,839	10,515
Meriden	72,678	370,792	293,248	77,544	443,470	343,254	237,210	106,044	100,216
Meriden town [2]	161	683,563	289,514	394,049	683,724	683,582	396,466	287,116	142
Middletown	1,605	234,927	185,738	49,189	236,532	235,954	167,826	68,128	578
Middletown town	5,113	262,569	139,681	122,888	267,682	266,243	143,355	122,888	1,439
Naugatuck	29,920	370,685	228,895	141,790	400,605	395,908	224,468	171,440	4,697
New London	166,186	819,609	472,097	347,512	985,795	824,462	490,064	334,398	161,333
Norwalk town	19,620	291,947	265,101	26,846	311,567	287,232	238,386	48,846	24,335
Norwich	62,501	646,282	428,489	217,793	708,783	677,376	521,241	156,135	31,407
Norwich town	10,170	253,919	239,568	14,351	264,089	250,122	227,063	23,059	13,967
Orange town	8,898	199,935	164,152	35,783	208,833	191,941	141,296	50,645	16,892
South Norwalk	4,683	423,666	185,035	238,631	428,349	289,680	201,329	88,351	138,669
Stamford	6,756	469,316	400,046	69,270	476,072	468,723	419,870	48,853	7,349
Stamford town [2]	12,953	640,341	350,458	289,883	653,294	633,192	395,961	237,231	20,102
Stonington town	27,705	170,812	107,604	63,208	198,517	189,952	97,387	92,565	8,565
Torrington	1,809	129,017	79,017	50,000	130,826	128,295	78,295	50,000	2,531
Torrington town	9,087	198,537	132,237	66,300	207,624	196,077	125,627	70,450	11,547
Vernon town	3,694	149,973	84,748	65,225	153,667	142,280	72,963	69,317	11,387
Wallingford	23,227	211,108	113,692	97,416	234,335	182,203	144,044	38,159	52,132
Wallingford town	9,437	253,089	107,897	145,192	262,526	246,493	129,031	117,462	16,033
Willimantic	10,784	141,619	93,818	47,801	152,403	131,936	95,585	36,351	20,467
Winchester town	2,187	169,592	112,764	56,828	171,779	168,456	108,745	59,711	3,323
Windham town	19,777	117,260	99,020	18,240	137,037	121,456	112,295	9,161	15,581

[1] Also the aggregate of payments and cash balance at the close of the year.
[2] The population of this town is over 30,000. It is included in this group instead of in the one preceding because not incorporated as a city.

TABLE 2.—SUMMARY OF RECEIPTS, PAYMENTS, AND CASH BALANCES OF INCORPORATED PLACES HAVING A POPULATION OF 2,500 AND OVER: 1913—Continued.

[For a text discussion of this table, see page 390.]

INCORPORATED PLACE.	Cash balances at beginning of year.	RECEIPTS.			Aggregate of receipts and cash balances at beginning of year.[1]	PAYMENTS.			Cash balances at close of year.
		Total.	Revenue. (Table 4)	Nonrevenue. (Table 9)		Total.	Governmental cost. (Table 6)	Nongovernmental cost. (Table 9)	
CONNECTICUT—Continued.									
INCORPORATED PLACES HAVING A POPULATION OF 2,500 TO 8,000.									
Berlin town	$7,343	$63,624	$42,581	$21,043	$70,967	$64,919	$48,926	$15,993	$6,048
Bethel	1,700	18,823	8,485	10,338	20,523	18,092	17,754	338	2,431
Bethel town	4,291	51,669	35,006	16,663	55,960	50,897	31,863	19,034	5,063
Branford	180	4,074	3,966	108	4,254	3,178	3,070	108	1,076
Branford town	15,646	111,793	75,535	36,258	127,439	107,886	63,896	43,990	19,553
Canton town	6,454	53,997	37,197	16,800	60,451	51,492	33,349	18,143	8,959
Danielson	1,332	20,035	15,024	5,011	21,367	19,797	14,286	5,511	1,570
Darien town	2,131	90,081	68,397	21,684	92,212	86,904	53,391	33,513	5,308
East Windsor town	9,139	47,550	38,714	8,836	56,689	46,959	38,123	8,836	9,730
Essex town	4,140	34,684	23,452	11,232	38,824	36,817	21,550	15,267	2,007
Fairfield town	25,799	89,425	80,737	8,688	115,224	100,847	89,659	11,188	14,377
Farmington town	2,726	58,246	44,351	13,895	60,972	60,419	46,699	13,720	553
Glastonbury town	40,804	106,417	72,049	34,368	147,221	110,708	56,740	53,968	36,513
Greenwich	4,899	149,716	59,535	90,181	154,615	150,908	120,727	30,181	3,707
Griswold town	13,040	69,837	38,750	31,087	82,877	69,294	41,339	27,955	13,583
Groton town	4,351	105,206	62,872	42,334	109,557	98,703	64,742	33,961	10,854
Guilford town	941	50,781	29,009	21,772	51,722	49,199	37,627	11,572	2,523
Hamden town	7,735	150,235	99,891	50,344	157,970	137,859	83,815	54,044	20,111
Huntington town	9,478	95,654	82,145	13,509	105,132	100,491	77,525	22,966	4,641
Jewett City	17,613	17,963	17,232	731	35,576	16,907	16,176	731	18,669
Killingly town	7,592	131,250	80,298	50,952	138,842	133,701	71,249	62,452	5,141
Litchfield town	5,153	82,334	53,408	28,926	87,487	83,739	50,513	33,226	3,748
Milford town	32,865	116,828	100,374	16,454	149,693	108,527	91,573	16,954	41,166
Montville town	14,244	39,095	36,781	2,314	53,339	34,164	27,850	6,314	19,175
New Canaan town	9,522	94,355	74,884	19,471	103,877	86,312	64,858	21,454	17,565
New Milford town	881	86,592	55,247	31,345	87,473	86,499	61,154	25,345	974
Newtown town	937	51,483	37,741	13,742	52,420	40,936	39,289	1,647	11,484
Norwalk	3,506	111,118	109,118	2,000	114,624	99,699	92,331	7,368	14,925
Plainfield town	25,768	55,368	48,953	6,415	81,136	56,829	50,482	6,347	24,307
Plainville town	8,458	51,575	38,877	12,698	60,033	52,090	42,449	9,641	7,943
Plymouth town	2,722	128,353	37,979	90,374	131,075	122,686	61,186	61,500	8,389
Portland town	14,497	56,745	53,660	3,085	71,242	57,228	47,142	10,086	14,014
Putnam	32,851	314,634	32,634	282,000	347,485	325,972	324,972	1,000	21,513
Putnam town	2,633	93,437	59,127	34,310	96,070	88,346	73,450	14,896	7,724
Ridgefield town	9,096	93,586	38,358	55,228	102,682	53,451	36,356	17,095	49,231
Rockville	6,431	90,829	59,524	31,305	97,260	97,260	62,158	35,102	.....
Salisbury town	1,272	38,821	36,372	2,449	40,093	40,043	37,094	2,949	50
Seymour town	12,765	85,793	57,881	27,912	98,558	85,568	69,656	15,912	12,990
Shelton	3,635	50,848	29,348	21,500	54,483	52,134	33,679	18,455	2,349
Simsbury town	19,994	54,710	52,941	1,769	74,704	58,814	51,545	7,269	15,890
Southington	2,813	30,187	13,126	17,061	33,000	31,999	30,347	1,652	1,001
Southington town	45,088	193,008	114,542	78,466	238,096	173,414	118,732	54,682	64,682
Sprague town	2,471	43,556	21,431	22,125	46,027	45,156	31,638	13,518	871
Stafford town	3,130	63,566	43,423	20,143	66,696	64,515	41,372	23,143	2,181
Stafford Springs	1,073	13,452	12,952	500	14,525	13,452	10,952	2,500	1,073
Stratford town	1,731	261,075	85,020	176,055	262,806	261,994	96,060	165,934	812
Suffield town	37,346	122,686	74,716	47,970	160,032	136,494	95,645	40,849	23,538
Thomaston town	7,588	48,963	42,499	6,464	56,551	51,352	34,887	16,465	5,199
Thompson town	1,015	62,120	42,990	19,130	63,135	62,940	39,210	23,730	195
Waterford town	3,475	32,404	31,742	662	35,879	32,233	31,571	662	3,646
Watertown town	17,762	63,449	53,475	9,974	81,211	63,410	50,069	13,341	17,801
West Hartford town	7,060	817,601	159,857	657,744	824,661	815,491	186,747	628,744	9,170
Westport town	16,280	77,999	75,021	2,978	94,279	83,718	77,440	6,278	10,561
Wethersfield town	889	66,071	32,415	33,656	66,960	63,919	38,089	25,830	3,041
Windsor town	27,436	97,514	65,130	32,384	124,950	88,354	58,969	29,385	36,596
Windsor Locks town	33,242	82,661	49,717	32,944	115,903	70,563	61,887	8,676	45,340
Winsted	8,727	65,008	49,668	15,340	73,735	68,881	57,541	11,340	4,854
DELAWARE.									
Total	$321,690	$2,598,757	$1,341,867	$1,256,890	$2,920,447	$2,796,272	$1,484,800	$1,311,472	$124,175
INCORPORATED PLACES HAVING A POPULATION OF 30,000 AND OVER.									
Wilmington	$309,802	$2,479,319	$1,231,137	$1,248,182	$2,789,121	$2,676,523	$1,378,833	$1,297,690	$112,598
INCORPORATED PLACES HAVING A POPULATION OF 2,500 TO 8,000.									
Dover	$5,502	$46,254	$46,237	$17	$51,756	$45,735	$44,376	$1,359	$6,021
Milford	1,250	47,140	43,995	3,145	48,390	46,444	39,636	6,808	1,946
New Castle	5,136	26,044	20,498	5,546	31,180	27,570	21,955	5,615	3,610

[1] Also the aggregate of payments and cash balances at the close of the year.

TABLE 2.—SUMMARY OF RECEIPTS, PAYMENTS, AND CASH BALANCES OF INCORPORATED PLACES HAVING A POPULATION OF 2,500 AND OVER: 1913—Continued.

[For a text discussion of this table, see page 390.]

INCORPORATED PLACE.	Cash balances at beginning of year.	RECEIPTS.			Aggregate of receipts and cash balances at beginning of year.[1]	PAYMENTS.			Cash balances at close of year.
		Total.	Revenue. (Table 4)	Nonrevenue. (Table 9)		Total.	Governmental cost. (Table 6)	Nongovernmental cost. (Table 9)	
DISTRICT OF COLUMBIA.									
INCORPORATED PLACES HAVING A POPULATION OF 30,000 AND OVER.									
Washington	$549,441	$17,145,270	$14,438,046	$2,707,224	$17,694,711	$17,094,647	$12,339,165	$4,755,482	$600,064
FLORIDA.									
Total	$1,298,150	$5,658,079	$4,049,522	$1,608,557	$6,956,229	$5,911,626	$5,296,194	$615,432	$1,044,603
INCORPORATED PLACES HAVING A POPULATION OF 30,000 AND OVER.									
Jacksonville	$780,399	$1,742,575	$1,708,297	$34,278	$2,522,974	$2,423,982	$2,340,422	$83,560	$98,992
Tampa	228,885	1,659,396	721,223	938,173	1,888,281	1,417,616	1,177,448	240,168	470,665
INCORPORATED PLACES HAVING A POPULATION OF 8,000 TO 30,000.									
Key West	$15,566	$106,866	$106,866	.....	$122,432	$122,198	$122,198	.....	$234
Pensacola	57,285	396,626	331,345	$65,281	453,911	398,659	326,140	$72,519	55,252
West Tampa	6,465	59,984	59,984	.....	66,449	65,298	65,298	.....	1,151
INCORPORATED PLACES HAVING A POPULATION OF 2,500 TO 8,000.									
Apalachicola	$2,034	$25,447	$21,408	$4,039	$27,481	$24,967	$17,297	$7,670	$2,514
Bartow	8,709	51,100	47,286	3,814	59,809	51,576	39,758	11,818	8,233
Daytona	4,096	40,117	31,573	8,544	44,213	42,592	34,048	8,544	1,621
De Land	4,627	31,942	23,629	8,313	36,569	32,611	32,611	.....	3,958
Fernandina	5,274	55,389	50,228	5,161	60,663	54,876	37,134	17,742	5,787
Gainesville	30,100	64,239	55,693	8,546	94,339	64,898	54,928	9,970	29,441
Lake City	439	55,031	47,562	7,469	55,470	55,470	33,450	22,020	.....
Lakeland	684	73,991	54,529	19,462	74,675	62,263	51,156	11,107	12,412
Live Oak	3,917	100,409	35,216	65,193	104,326	36,487	31,137	5,350	67,839
Miami	25,109	207,680	144,087	63,593	232,789	188,912	139,022	49,890	43,877
Ocala	12,339	87,179	81,400	5,779	99,518	92,139	88,652	3,487	7,379
Orlando	2,857	163,233	96,339	66,894	166,090	145,137	127,137	18,000	20,953
Palatka	30,893	58,898	58,180	718	89,791	65,454	63,736	1,718	24,337
Quincy	2,125	42,647	39,886	2,761	44,772	36,858	31,097	5,761	7,914
St. Augustine[2]	.....	.....	.....	.....	.....	.....	.....	.....	.....
St. Petersburg	67,055	430,199	188,803	241,396	497,254	319,441	282,730	36,711	177,813
Sanford	1,184	77,590	53,669	23,921	78,774	76,124	71,124	5,000	2,650
Tallahassee	8,108	127,541	92,319	35,222	135,649	134,068	129,671	4,397	1,581
GEORGIA.									
Total	$1,395,766	$14,726,901	$10,557,982	$4,168,919	$16,122,667	$14,349,249	$11,051,656	$3,297,593	$1,773,418
INCORPORATED PLACES HAVING A POPULATION OF 30,000 AND OVER.									
Atlanta	$849,390	$4,473,134	$3,665,334	$807,800	$5,322,524	$4,544,008	$3,658,108	$885,900	$778,516
Augusta	93,356	2,041,417	929,069	1,112,348	2,134,773	1,780,268	1,208,718	571,550	354,505
Macon	97,223	1,142,735	881,416	261,319	1,239,958	1,164,636	1,052,711	111,925	75,322
Savannah	19,402	1,791,168	1,391,583	399,585	1,810,570	1,776,230	1,349,071	427,159	34,340
INCORPORATED PLACES HAVING A POPULATION OF 8,000 TO 30,000.									
Albany	$17,104	$200,969	$165,256	$35,713	$218,073	$213,413	$184,800	$28,613	$4,660
Americus	12,539	209,024	118,298	90,726	221,563	212,815	121,687	91,128	8,748
Athens	509	350,390	252,037	98,353	350,959	350,323	252,571	97,752	636
Brunswick	7,435	179,545	157,792	21,753	186,980	179,243	145,640	33,603	7,737
Columbus	22,217	559,399	371,670	187,729	581,616	558,535	400,469	158,066	23,081
Rome	14,956	432,908	326,651	106,257	447,864	377,314	303,532	73,782	70,550
Waycross	6,886	244,223	169,590	74,633	251,109	235,242	171,542	63,700	15,867

[1] Also the aggregate of payments and cash balances at the close of the year.

[2] No information; records destroyed by fire.

TABLE 2.—SUMMARY OF RECEIPTS, PAYMENTS, AND CASH BALANCES OF INCORPORATED PLACES HAVING A POPULATION OF 2,500 AND OVER: 1913—Continued.

[For a text discussion of this table, see page 390.]

INCORPORATED PLACE.	Cash balances at beginning of year.	RECEIPTS.			Aggregate of receipts and cash balances at beginning of year.[1]	PAYMENTS.			Cash balances at close of year.
		Total.	Revenue. (Table 4)	Nonrevenue. (Table 9)		Total.	Governmental cost. (Table 6)	Nongovernmental cost. (Table 9)	
GEORGIA—Continued.									
INCORPORATED PLACES HAVING A POPULATION OF 2,500 TO 8,000.									
Bainbridge	.....	$188,496	$76,097	$112,399	$188,496	$148,188	$127,356	$20,832	$40,308
Barnesville	$300	101,877	38,144	63,733	102,177	100,368	48,368	52,000	1,809
Carrollton	10,825	62,680	38,578	24,102	73,505	63,120	32,895	30,225	10,385
Cartersville	2,924	138,346	71,884	66,462	141,270	86,842	69,091	17,751	54,428
Cedartown	9,194	103,498	40,167	63,331	112,692	112,634	64,992	47,642	58
Cordele	11,203	112,258	81,478	30,780	123,461	107,349	66,265	41,084	16,112
Covington	1,776	53,107	41,707	11,400	54,883	52,355	35,212	17,143	2,528
Cuthbert	3,740	36,344	34,227	2,117	40,084	35,286	28,965	6,321	4,798
Dalton	2,301	137,343	78,580	58,763	139,644	131,659	100,459	31,200	7,985
Dawson	4,305	84,311	63,525	20,786	88,616	85,640	60,254	25,386	2,976
Douglas	.....	108,005	43,958	64,047	108,005	82,928	50,957	31,971	25,077
Dublin	15,230	159,666	136,844	22,822	174,896	152,505	120,362	32,143	22,391
East Point	4,583	57,822	40,072	17,750	62,405	58,515	38,297	20,218	3,890
Elberton	22,258	115,474	91,578	23,896	137,732	122,037	96,707	25,330	15,695
Fitzgerald	17,413	123,433	103,048	20,385	140,846	103,510	81,805	21,705	37,336
Fort Valley	41,026	37,013	35,061	1,952	78,039	69,720	68,468	1,252	8,319
Gainesville	535	126,035	91,534	34,501	126,570	120,781	81,430	39,351	5,789
Griffin	8,390	123,882	113,380	10,502	132,272	121,862	100,551	21,311	10,410
Hawkinsville	308	58,827	49,938	8,889	59,135	57,184	50,985	6,199	1,951
La Grange	8	108,764	108,764	.....	108,772	108,765	99,765	9,000	7
Marietta	7,470	81,759	49,272	32,487	89,229	85,647	71,270	14,377	3,582
Milledgeville	2,465	52,765	38,452	14,313	55,230	53,405	39,092	14,313	1,825
Monroe	506	33,068	27,868	5,200	33,574	27,854	22,654	5,200	5,720
Moultrie	6,173	90,202	67,444	22,758	96,375	82,264	61,654	20,610	14,111
Newnan	21,280	129,905	95,697	34,208	151,185	134,030	95,736	38,294	17,155
Quitman	1,223	89,732	57,084	32,648	90,955	75,503	69,803	5,700	15,452
Sandersville	3,576	58,306	46,305	12,001	61,882	58,012	42,011	16,001	3,870
Statesboro	9,484	55,349	41,692	13,657	64,833	64,792	47,576	17,216	41
Thomasville	30,031	120,358	110,210	10,148	150,389	117,829	95,193	22,636	32,560
Toccoa	8,866	33,355	27,349	6,006	42,221	31,180	25,174	6,006	11,041
Valdosta	6,983	190,470	121,923	68,547	197,453	182,746	112,715	70,031	14,707
Washington	313	99,432	37,319	62,113	99,745	96,582	70,615	25,967	3,163
Waynesboro	.....	30,107	30,107	.....	30,107	26,130	26,130	.....	3,977
IDAHO.									
Total	$446,808	$3,058,242	$1,785,655	$1,272,587	$3,505,050	$2,985,294	$2,288,159	$697,135	$519,756
INCORPORATED PLACES HAVING A POPULATION OF 8,000 TO 30,000.									
Boise	$3,559	$793,457	$531,369	$262,088	$797,016	$743,022	$634,300	$108,722	$53,994
Pocatello	85,651	340,577	157,350	183,227	426,228	316,309	305,511	10,798	109,919
INCORPORATED PLACES HAVING A POPULATION OF 2,500 TO 8,000.									
Caldwell	$42,904	$112,814	$108,942	$3,872	$155,718	$126,959	$89,178	$37,781	$28,759
Coeur d'Alene	48,705	190,501	143,022	47,479	239,206	217,767	116,581	101,186	21,439
Idaho Falls	30,314	230,665	123,207	107,458	260,979	217,988	210,258	7,730	42,991
Lewiston	56,143	263,710	189,093	74,617	319,853	279,987	221,454	58,533	39,866
Moscow	36,967	95,247	78,368	16,879	132,214	120,744	116,019	4,725	11,470
Nampa	54,999	200,564	83,103	117,461	255,563	222,501	97,837	124,664	33,062
Sandpoint	17,058	188,172	48,031	140,141	205,230	183,553	71,281	112,272	21,677
Twin Falls	34,473	294,882	158,754	136,128	329,355	321,809	207,797	114,012	7,546
Wallace	28,125	153,425	86,928	66,497	181,550	84,011	70,231	13,780	97,539
Weiser	7,910	194,228	77,488	116,740	202,138	150,644	147,712	2,932	51,494
ILLINOIS.									
Total	$29,572,512	$143,096,533	$88,680,213	$54,416,320	$172,669,045	$143,911,642	$87,363,536	$56,548,106	$28,757,403
INCORPORATED PLACES HAVING A POPULATION OF 30,000 AND OVER.									
Aurora	$35,516	$973,025	$606,380	$366,645	$1,008,541	$893,289	$782,365	$110,924	$115,252
Chicago	23,090,280	109,827,149	63,429,040	46,398,109	132,917,429	110,922,127	62,031,418	48,890,709	21,995,302
Danville	150,191	678,702	454,806	223,896	828,893	684,286	510,428	173,858	144,607
Decatur	113,760	797,443	561,928	235,515	911,203	801,565	612,950	188,615	109,638
East St. Louis	359,960	1,742,245	1,063,280	678,965	2,102,205	1,874,351	1,522,713	351,638	227,854
Joliet	84,734	1,106,540	694,988	411,552	1,191,274	1,077,481	729,937	347,544	113,793
Peoria	186,109	2,156,102	1,469,995	686,107	2,342,211	2,178,824	1,538,931	639,893	163,387
Quincy	154,396	661,915	617,666	44,249	816,311	666,265	515,597	150,668	150,046
Rockford	86,944	1,701,913	930,905	771,008	1,788,857	1,707,497	1,101,256	606,241	81,360
Springfield	359,790	1,817,901	1,186,140	631,761	2,177,691	1,896,613	1,325,258	571,355	281,078

[1] Also the aggregate of payments and cash balances at the close of the year.

TABLE 2.—SUMMARY OF RECEIPTS, PAYMENTS, AND CASH BALANCES OF INCORPORATED PLACES HAVING A POPULATION OF 2,500 AND OVER: 1913—Continued.

[For a text discussion of this table, see page 390.]

INCORPORATED PLACE.	Cash balances at beginning of year.	RECEIPTS.			Aggregate of receipts and cash balances at beginning of year.[1]	PAYMENTS.			Cash balances at close of year.
		Total.	Revenue. (Table 4)	Nonrevenue. (Table 9)		Total.	Governmental cost. (Table 6)	Nongovernmental cost. (Table 9)	
ILLINOIS—Continued.									
INCORPORATED PLACES HAVING A POPULATION OF 8,000 TO 30,000.									
Alton	$119,022	$346,200	$316,429	$29,771	$465,222	$347,603	$309,419	$38,184	$117,619
Belleville	31,628	248,283	247,967	316	279,911	244,906	239,448	5,458	35,005
Bloomington	85,567	662,262	532,266	129,996	747,829	690,108	513,038	177,070	57,721
Blue Island	53,389	207,769	179,994	27,775	261,158	211,933	151,816	60,117	49,225
Cairo	10,367	341,012	230,558	110,454	351,379	333,104	260,724	72,380	18,275
Canton	15,073	282,443	181,462	100,981	297,516	275,697	191,073	84,624	21,819
Centralia	75,723	200,267	154,677	45,590	275,990	203,022	120,127	82,895	72,968
Champaign	191,819	285,448	249,788	35,660	477,267	364,323	327,610	36,713	112,944
Chicago Heights	60,215	285,836	238,809	47,027	346,051	273,781	185,569	88,212	72,270
Cicero	100,259	717,372	561,170	156,202	817,631	694,475	512,770	181,705	123,156
Dekalb	39,779	145,983	137,424	8,559	185,762	138,763	119,100	19,663	46,999
Elgin	44,118	659,221	528,518	130,703	703,339	632,348	462,216	170,132	70,991
Evanston	138,576	920,510	821,758	98,752	1,059,086	864,556	671,137	193,419	194,530
Freeport	171,986	491,876	356,703	135,173	663,862	471,853	396,191	75,662	192,009
Galesburg	193,624	449,242	441,068	8,174	642,866	353,202	315,241	37,961	289,664
Granite City	43,609	249,747	175,014	74,733	293,356	199,348	157,003	42,345	94,008
Jacksonville	96,096	279,146	231,828	47,318	375,242	278,492	155,619	122,873	96,750
Kankakee	57,802	270,697	237,489	33,208	328,499	230,496	216,282	14,214	98,003
Kewanee	33,388	208,925	193,972	14,953	242,313	193,844	173,381	20,463	48,469
La Salle	63,302	212,016	169,671	42,345	275,318	241,156	222,141	19,015	34,162
Lincoln	44,151	130,797	130,797	.....	174,948	129,868	115,168	14,700	45,080
Mattoon	40,232	312,246	218,447	93,799	352,478	309,176	252,474	56,702	43,302
Maywood	9,259	207,880	203,463	4,417	217,139	212,441	147,299	65,142	4,698
Moline	245,058	844,788	604,158	240,630	1,089,846	748,050	567,329	180,721	341,796
Monmouth	36,374	164,340	164,191	149	200,714	164,814	163,638	1,176	35,900
Mount Vernon	13,037	105,947	97,974	7,973	118,984	100,108	78,351	21,757	18,876
Oak Park	246,376	1,046,459	716,542	329,917	1,292,835	1,059,875	1,025,659	34,216	232,960
Ottawa	54,946	242,442	225,915	16,527	297,388	251,542	161,286	90,256	45,846
Pekin	55,231	455,597	246,410	209,187	510,828	373,495	271,048	102,447	137,333
Rock Island	104,271	558,023	526,152	31,871	662,294	612,995	505,895	107,100	49,299
Streator	56,713	277,500	187,407	90,093	334,213	280,125	195,132	84,993	54,088
Urbana	6,522	212,409	132,904	79,505	218,931	196,246	98,226	98,020	22,685
Waukegan	75,362	309,681	230,292	79,389	385,043	330,275	278,449	51,826	54,768
INCORPORATED PLACES HAVING A POPULATION OF 2,500 TO 8,000.									
Anna	$14,843	$62,289	$49,295	$12,994	$77,132	$65,760	$48,928	$16,832	$11,372
Averyville	15,578	36,072	36,046	26	51,650	38,990	34,647	4,343	12,660
Batavia	11,532	99,174	99,174	.....	110,706	94,119	80,248	13,871	16,587
Beardstown	24,136	104,883	103,681	1,202	129,019	98,299	92,297	6,002	30,720
Belvidere	31,802	182,291	156,352	25,939	214,093	166,306	147,072	19,234	47,787
Benton	6,697	47,563	42,031	5,532	54,260	51,182	46,403	4,779	3,078
Berwyn	79,302	162,694	152,647	10,047	241,996	187,175	137,475	49,700	54,821
Bridgeport	10,077	35,728	34,043	1,685	45,805	32,032	22,265	9,767	13,773
Bushnell	23,693	59,666	54,666	5,000	83,359	55,340	43,801	11,539	28,019
Carbondale	14,316	79,398	71,107	8,291	93,714	70,555	41,742	28,813	23,159
Carlinville	12,406	105,017	54,895	50,122	117,423	99,996	74,811	25,185	17,427
Carmi	9,867	86,006	81,863	4,143	95,873	75,647	44,704	30,943	20,226
Carterville	1,086	26,174	26,174	.....	27,260	24,832	18,331	6,501	2,428
Charleston	6,662	103,842	101,337	2,505	110,504	87,199	64,173	23,026	23,305
Chester	14,527	24,816	24,444	372	39,343	22,973	20,843	2,130	16,370
Clinton	14,827	103,179	96,169	7,010	118,006	105,861	92,361	13,500	12,145
Coal City	5,470	24,252	18,252	6,000	29,722	24,072	21,072	3,000	5,650
Collinsville	34,988	163,289	163,201	88	198,277	159,841	145,918	13,923	38,436
Dixon	47,320	121,845	120,173	1,672	169,165	121,527	103,064	18,463	47,638
Downers Grove	24,214	93,674	91,791	1,883	117,888	99,118	49,047	50,071	18,770
Duquoin	7,546	133,984	87,793	46,191	141,530	113,905	100,585	13,320	27,625
East Moline	47,773	142,965	117,852	25,113	190,738	135,204	101,473	33,731	55,534
Edwardsville	16,179	155,638	150,054	5,584	171,817	144,406	76,547	67,859	27,411
Effingham	18,080	40,463	40,463	.....	58,543	47,403	45,392	2,011	11,140
Eldorado	59	41,785	41,648	137	41,844	40,788	38,351	2,437	1,056
Fairbury	16,782	36,999	36,999	.....	53,781	37,658	35,658	2,000	16,123
Flora	820	40,929	40,879	50	41,749	37,610	32,900	4,710	4,139
Forest Park	40,375	154,115	140,415	13,700	194,490	171,657	128,957	42,700	22,833
Galena	34,939	56,924	54,316	2,608	91,863	60,385	56,250	4,135	31,478
Geneseo	12,900	57,800	55,854	1,946	70,700	54,591	46,131	8,460	16,109
Greenville	15,839	47,904	40,884	7,020	63,743	44,724	43,904	820	19,019
Harrisburg	7,601	85,208	80,141	5,067	92,809	84,160	58,560	25,600	8,649
Harvard	34,113	58,692	58,603	89	92,805	63,331	57,742	5,589	29,474
Harvey	26,952	147,706	87,706	60,000	174,658	153,736	134,736	19,000	20,922
Havana	27,065	40,717	40,717	.....	67,782	49,724	46,224	3,500	18,058

[1] Also the aggregate of payments and cash balances at the close of the year.

TABLE 2.—SUMMARY OF RECEIPTS, PAYMENTS, AND CASH BALANCES OF INCORPORATED PLACES HAVING A POPULATION OF 2,500 AND OVER: 1913—Continued.

[For a text discussion of this table, see page 390.]

INCORPORATED PLACE.	Cash balances at beginning of year.	RECEIPTS.			Aggregate of receipts and cash balances at beginning of year.[1]	PAYMENTS.			Cash balances at close of year.
		Total.	Revenue. (Table 4)	Nonrevenue. (Table 9)		Total.	Governmental cost. (Table 6)	Nongovernmental cost. (Table 9)	
ILLINOIS—Continued.									
INCORPORATED PLACES HAVING A POPULATION OF 2,500 TO 8,000—Continued.									
Herrin	$45,085	$130,278	$80,421	$49,857	$175,363	$140,368	$135,898	$4,470	$34,995
Highland	13,024	53,912	45,412	8,500	66,936	56,856	48,356	8,500	10,080
Highland Park	66,448	281,804	235,164	46,640	348,252	213,304	160,976	52,328	134,948
Hillsboro	40,934	67,728	67,631	97	108,662	78,744	63,447	15,297	29,918
Hoopeston	57,375	96,395	96,348	47	153,770	87,205	58,296	28,909	66,565
Jerseyville	9,599	68,763	62,824	5,939	78,362	66,032	61,364	4,668	12,330
Johnston	4,038	38,324	36,308	2,016	42,362	33,969	30,189	3,780	8,393
La Grange	43,099	139,883	139,883	.....	182,982	143,720	105,320	38,400	39,262
Lake Forest	151,710	142,026	126,754	15,272	293,736	180,891	153,441	27,450	112,845
Lawrenceville	5,261	58,309	58,309	.....	63,570	49,659	41,494	8,165	13,911
Litchfield	13,812	71,076	49,646	21,430	84,888	75,317	54,587	20,730	9,571
Lockport	12,080	23,344	23,344	.....	35,424	25,410	24,410	1,000	10,014
Macomb	54,181	133,202	85,862	47,340	187,383	135,005	82,405	52,600	52,378
Madison	18,300	71,119	70,932	187	89,419	81,850	63,463	18,387	7,569
Marion	17,871	157,913	93,574	64,339	175,784	151,887	143,776	8,111	23,897
Marseilles	22,277	75,072	62,155	12,917	97,349	77,047	54,219	22,828	20,302
Marshall	15,218	50,934	50,934	.....	66,152	49,776	42,776	7,000	16,376
Melrose Park	15,903	83,700	82,202	1,498	99,603	97,183	63,597	33,586	2,420
Mendota	28,412	90,514	68,380	22,134	118,926	96,755	82,362	14,393	22,171
Metropolis	3,491	66,851	66,784	67	70,342	51,657	47,090	4,567	18,685
Morgan Park	21,597	142,323	140,597	1,726	163,920	140,859	86,133	54,726	23,061
Morris	34,598	87,037	76,037	11,000	121,635	86,474	75,474	11,000	35,161
Mound City	4,541	31,169	22,005	9,164	35,710	31,010	24,714	6,296	4,700
Mount Carmel	26,572	81,136	81,136	.....	107,708	78,245	55,745	22,500	29,463
Mount Olive	7,936	46,117	43,978	2,139	54,053	42,455	33,816	8,639	11,598
Murphysboro	51,051	148,827	125,969	22,858	199,878	147,645	127,866	19,779	52,233
Naperville	20,125	65,174	65,174	.....	85,299	54,491	54,491	.....	30,808
Normal	36,936	107,534	87,530	20,004	144,470	136,200	115,513	20,687	8,270
North Chicago	7,772	56,735	56,735	.....	64,507	52,466	49,666	2,800	12,041
Oglesby	20,264	49,847	45,674	4,173	70,111	46,379	35,536	10,843	23,732
Olney	11,433	60,437	60,437	.....	71,870	57,221	52,182	5,039	14,649
Pana	37,317	115,092	114,767	325	152,409	104,937	75,612	29,325	47,472
Paris	5,532	152,749	135,194	17,555	158,281	128,879	105,404	23,475	29,402
Paxton	26,393	62,929	62,128	801	89,322	63,038	40,343	22,695	26,284
Peru	42,854	162,707	132,015	30,692	205,561	160,684	135,845	24,839	44,877
Petersburg	2,911	81,884	60,747	21,137	84,795	53,207	41,640	11,567	31,588
Pinckneyville	13,763	31,467	29,275	2,192	45,230	29,597	22,246	7,351	15,633
Pontiac	39,713	121,489	71,093	50,396	161,202	135,308	117,463	17,845	25,894
Princeton	25,213	168,571	92,378	76,193	193,784	165,490	118,530	46,960	28,294
Robinson	19,318	81,786	57,456	24,330	101,104	89,382	38,719	50,663	11,722
Rochelle	24,085	170,387	95,014	75,373	194,472	173,311	152,843	20,468	21,161
Rock Falls	14,285	70,700	52,043	18,657	84,985	58,320	50,126	8,194	26,665
St. Charles	19,099	99,008	94,622	4,386	118,107	85,201	72,065	13,136	32,906
Salem	5,415	73,639	46,820	26,819	79,054	69,389	64,831	4,558	9,665
Sandwich	4,928	71,404	51,404	20,000	76,332	57,242	28,149	29,093	19,090
Savanna	12,981	79,765	54,486	25,279	92,746	80,978	65,362	15,616	11,768
Shelbyville	18,953	72,371	72,371	.....	91,324	80,482	71,482	9,000	10,842
Sparta	8,920	33,391	20,912	12,479	42,311	38,077	31,321	6,756	4,234
Spring Valley	8,958	118,683	106,492	12,191	127,641	111,074	87,990	23,084	16,567
Staunton	4,371	68,870	66,209	2,661	73,241	61,418	52,529	8,889	11,823
Sterling	71,875	137,108	135,982	1,126	208,983	129,493	100,728	28,765	79,490
Sullivan	8,717	30,952	24,799	6,153	39,669	33,245	25,592	7,653	6,424
Sycamore	9,515	81,060	80,864	196	90,575	79,853	68,407	11,446	10,722
Taylorville	51,715	106,258	106,258	.....	157,973	90,606	89,106	1,500	67,367
Vandalia	9,520	53,836	43,617	10,219	63,356	53,891	35,831	18,060	9,465
Venice	4,984	73,056	73,056	.....	78,040	71,923	45,416	26,507	6,117
Virden	10,480	66,615	65,697	918	77,095	70,380	58,341	12,039	6,715
West Hammond	57,610	96,053	96,053	.....	153,663	131,043	91,543	39,500	22,620
Westville	9,561	53,608	38,231	15,377	63,169	61,817	47,817	14,000	1,352
Wheaton	51,118	102,393	102,393	.....	153,511	111,617	97,117	14,500	41,894
White Hall	14,180	44,937	32,365	12,572	59,117	48,621	43,366	5,255	10,496
Wilmette	64,679	168,402	155,886	12,516	233,081	184,705	119,251	65,454	48,376
Winnetka	955	499,805	191,372	308,433	500,760	497,872	210,687	287,185	2,888
Woodstock	27,308	148,824	123,824	25,000	176,132	136,429	117,729	18,700	39,703
Zion City	19,423	60,271	48,241	12,030	79,694	63,629	48,179	15,450	16,065

[1] Also the aggregate of payments and cash balances at the close of the year.

TABLE 2.—SUMMARY OF RECEIPTS, PAYMENTS, AND CASH BALANCES OF INCORPORATED PLACES HAVING A POPULATION OF 2,500 AND OVER: 1913—Continued.

[For a text discussion of this table, see page 390.]

INCORPORATED PLACE.	Cash balances at beginning of year.	RECEIPTS.			Aggregate of receipts and cash balances at beginning of year.[1]	PAYMENTS.			Cash balances at close of year.
		Total.	Revenue. (Table 4)	Nonrevenue. (Table 9)		Total.	Governmental cost. (Table 6)	Nongovernmental cost. (Table 9)	
INDIANA.									
Total	$7,347,893	$30,202,450	$23,689,510	$6,512,940	$37,550,343	$28,969,631	$22,657,572	$6,312,059	$8,580,712
INCORPORATED PLACES HAVING A POPULATION OF 30,000 AND OVER.									
Evansville	$376,616	$3,479,667	$1,378,884	$2,100,783	$3,856,283	$3,479,428	$1,352,733	$2,126,695	$376,855
Fort Wayne	684,901	2,051,457	1,498,454	553,003	2,736,358	1,861,425	1,390,297	471,128	874,933
Indianapolis	1,027,704	7,309,262	5,846,592	1,462,670	8,336,966	6,739,718	5,425,024	1,314,694	1,597,248
South Bend	267,285	1,415,126	1,077,409	337,717	1,682,411	1,276,204	1,047,171	229,033	406,207
Terre Haute	585,421	937,543	885,549	51,994	1,522,964	1,026,291	953,094	73,197	496,673
INCORPORATED PLACES HAVING A POPULATION OF 8,000 TO 30,000.									
Anderson	$113,622	$485,984	$410,880	$75,104	$599,606	$476,515	$353,603	$122,912	$123,091
Bedford	60,034	164,345	149,294	15,051	224,379	170,496	123,755	46,741	53,883
Bloomington	71,749	191,571	185,958	5,613	263,320	159,722	149,932	9,790	103,598
Brazil	58,638	185,984	185,984	.....	244,622	148,334	128,334	20,000	96,288
Columbus	100,752	236,182	192,995	43,187	336,934	218,796	201,609	17,187	118,138
Crawfordsville	14,356	234,261	184,933	49,328	248,617	227,311	188,568	38,743	21,306
East Chicago	129,687	676,713	671,078	5,635	806,400	657,768	642,448	15,320	148,632
Elkhart	88,727	377,614	293,353	84,261	466,341	416,282	309,277	107,005	50,059
Elwood	49,636	136,887	116,200	20,687	186,523	133,233	104,982	28,251	53,290
Frankfort	57,820	232,501	223,145	9,356	290,321	231,490	197,134	34,356	58,831
Gary	212,699	1,178,430	1,005,851	172,579	1,391,129	1,127,572	999,441	128,131	263,557
Goshen	40,287	209,846	152,171	57,675	250,133	229,297	174,922	54,375	20,836
Hammond	230,670	671,250	669,645	1,605	901,920	593,007	571,132	21,875	308,913
Huntington	64,312	216,073	215,656	417	280,385	198,382	183,796	14,586	82,003
Jeffersonville	64,523	214,353	157,534	56,819	278,876	223,737	145,820	77,917	55,139
Kokomo	104,017	293,066	292,789	277	397,083	318,239	317,962	277	78,844
Lafayette	258,753	448,457	407,633	40,824	707,210	483,923	447,574	36,349	223,287
Laporte	59,124	362,916	274,855	88,061	422,040	357,297	307,578	49,719	64,743
Logansport	161,119	432,692	427,102	5,590	593,811	446,615	401,511	45,104	147,196
Marion	98,057	347,966	282,608	65,358	446,023	309,679	285,567	24,112	136,344
Michigan City	96,638	390,576	347,113	43,463	487,214	349,076	278,917	70,159	138,138
Mishawaka	63,743	264,305	225,072	39,233	328,048	207,414	184,184	23,230	120,634
Muncie	100,536	443,017	415,915	27,102	543,553	403,720	338,059	65,661	139,833
New Albany	87,830	289,632	267,221	22,411	377,462	284,144	257,456	26,688	93,318
New Castle	49,251	371,175	237,400	133,775	420,426	356,395	271,041	85,354	64,031
Peru	40,378	257,617	249,610	8,007	297,995	242,360	231,913	10,447	55,635
Richmond	147,937	611,579	524,596	86,983	759,516	573,952	452,024	121,928	185,564
Shelbyville	83,004	220,620	152,722	67,898	303,624	252,143	218,498	33,645	51,481
Vincennes	129,467	259,738	259,738	.....	389,205	231,159	193,659	37,500	158,046
Wabash	41,923	204,295	149,295	55,000	246,218	238,581	188,781	49,800	7,637
INCORPORATED PLACES HAVING A POPULATION OF 2,500 TO 8,000.									
Alexandria	$25,527	$59,195	$55,132	$4,063	$84,722	$68,132	$55,450	$12,682	$16,590
Angola	20,347	36,460	34,960	1,500	56,807	43,020	40,620	2,400	13,787
Attica	13,256	76,834	74,777	2,057	90,090	74,818	65,537	9,281	15,272
Auburn	30,347	108,783	74,087	34,696	139,130	85,464	74,664	10,800	53,666
Aurora	22,755	75,751	66,541	9,210	98,506	67,455	48,992	18,463	31,051
Bicknell	14,359	33,410	31,410	2,000	47,769	28,516	27,516	1,000	19,253
Bluffton	39,616	105,357	82,190	23,167	144,973	120,787	112,987	7,800	24,186
Boonville	20,127	51,316	51,316	.....	71,443	49,820	42,390	7,430	21,623
Clarksville	10,156	15,436	15,436	.....	25,592	13,367	13,367	.....	12,225
Clinton	35,161	87,989	67,434	20,555	123,150	70,392	64,018	6,374	52,758
Columbia City	26,298	95,296	75,060	20,236	121,594	70,270	65,070	5,200	51,324
Connersville	25,811	250,168	141,074	109,094	275,979	243,280	142,119	101,161	32,699
Crown Point	28,408	46,340	46,040	300	74,748	45,594	43,716	1,878	29,154
Decatur	42,279	87,173	85,173	2,000	129,452	95,592	76,892	18,700	33,860
Dunkirk	14,029	57,312	53,760	3,552	71,341	52,906	35,406	17,500	18,435
Fairmount	16,562	27,791	25,991	1,800	44,353	28,351	26,551	1,800	16,002
Franklin	44,286	71,002	68,502	2,500	115,288	80,988	78,488	2,500	34,300
Garrett	20,240	101,323	68,481	32,842	121,563	106,132	92,632	13,500	15,431
Gas City	11,553	61,001	48,326	12,675	72,554	62,583	54,206	8,377	9,971
Greencastle	29,732	59,661	58,654	1,007	89,393	58,644	53,426	5,218	30,749
Greenfield	28,607	92,700	88,330	4,370	121,307	76,880	64,776	12,104	44,427
Greensburg	28,474	167,549	88,485	79,064	196,023	125,657	117,657	8,000	70,366
Hartford City	40,813	71,312	71,312	.....	112,125	77,861	76,361	1,500	34,264
Jasonville	12,415	36,658	33,658	3,000	49,073	37,019	29,719	7,300	12,054
Kendallville	42,535	161,219	103,375	57,844	203,754	150,027	131,877	18,150	53,727
Lawrenceburg	43,730	59,690	59,687	3	103,420	64,170	55,667	8,503	39,250
Lebanon	48,062	134,082	114,653	19,429	182,144	131,448	110,338	21,110	50,696
Linton	54,917	105,048	95,048	10,000	159,965	123,160	102,660	20,500	36,805
Madison	51,196	120,872	108,372	12,500	172,068	120,039	103,389	16,650	52,029
Martinsville	35,724	78,142	73,142	5,000	113,866	83,285	70,037	13,248	30,581

[1] Also the aggregate of payments and cash balances at the close of the year.

TABLE 2.—SUMMARY OF RECEIPTS, PAYMENTS, AND CASH BALANCES OF INCORPORATED PLACES HAVING A POPULATION OF 2,500 AND OVER: 1913—Continued.

[For a text discussion of this table, see page 390.]

INCORPORATED PLACE.	Cash balances at beginning of year.	RECEIPTS.			Aggregate of receipts and cash balances at beginning of year.[1]	PAYMENTS.			Cash balances at close of year.
		Total.	Revenue. (Table 4)	Nonrevenue. (Table 9)		Total.	Governmental cost. (Table 6)	Nongovernmental cost. (Table 9)	
INDIANA—Continued.									
INCORPORATED PLACES HAVING A POPULATION OF 2,500 TO 8,000—Continued.									
Mitchell	$22,401	$41,481	$41,158	$323	$63,882	$46,165	$41,642	$4,523	$17,717
Montpelier	15,512	34,513	34,513	.....	50,025	39,570	39,570	.....	10,455
Mount Vernon	49,120	80,084	80,084	.....	129,204	77,750	63,750	14,000	51,454
Noblesville	33,802	66,527	60,392	6,135	100,329	80,458	58,749	21,709	19,871
North Vernon	22,062	61,212	49,111	12,101	83,274	60,755	48,683	12,072	22,519
Plymouth	11,552	84,703	64,703	20,000	96,255	81,991	53,491	28,500	14,264
Portland	43,678	117,812	102,812	15,000	161,490	110,263	91,290	18,973	51,227
Princeton	23,947	146,477	85,039	61,438	170,424	151,160	146,646	4,514	19,264
Rochester	25,100	85,135	58,917	26,218	110,235	82,702	69,192	13,510	27,533
Rockport	12,382	31,639	31,639	.....	44,021	30,791	27,291	3,500	13,230
Rushville	43,407	113,921	91,649	22,272	157,328	114,051	88,006	26,045	43,277
Seymour	41,143	105,778	73,975	31,803	146,921	111,802	79,631	32,171	35,119
Sullivan	30,046	87,485	80,350	7,135	117,531	81,518	62,268	19,250	36,013
Tell City	21,574	48,072	46,922	1,150	69,646	43,469	34,819	8,650	26,177
Tipton	19,458	106,751	83,423	23,328	126,209	106,217	86,405	19,812	19,992
Union City	32,623	59,853	59,853	.....	92,476	65,880	60,380	5,500	26,596
Valparaiso	23,895	91,511	87,870	3,641	115,406	87,544	78,800	8,744	27,862
Warsaw	22,570	69,709	49,986	19,723	92,279	66,868	61,018	5,850	25,411
Washington	40,030	126,166	126,166	.....	166,196	116,821	102,421	14,400	49,375
West Lafayette	21,488	38,891	38,891	.....	60,379	39,400	30,987	8,413	20,979
West Terre Haute	6,416	26,228	26,228	.....	32,644	24,535	23,435	1,100	8,109
Whiting	52,799	176,147	175,429	718	228,946	178,364	153,604	24,760	50,582
Winchester	34,350	64,785	64,760	25	99,135	66,195	61,170	5,025	32,940
IOWA.									
Total	$3,268,982	$16,613,135	$13,765,751	$2,847,384	$19,882,117	$16,627,945	$14,388,019	$2,239,926	$3,254,172
INCORPORATED PLACES HAVING A POPULATION OF 30,000 AND OVER.									
Cedar Rapids	$183,452	$938,203	$873,971	$64,232	$1,121,655	$950,772	$804,471	$146,301	$170,883
Council Bluffs	229,846	794,252	683,369	110,883	1,024,098	887,637	746,426	141,211	136,461
Davenport	433,505	1,304,521	972,351	332,170	1,738,026	1,318,219	985,529	332,690	419,807
Des Moines	413,084	2,107,997	1,831,894	276,103	2,521,081	2,097,455	1,891,449	206,006	423,626
Dubuque	283,586	798,194	648,403	149,791	1,081,780	853,580	705,815	147,765	228,200
Sioux City	66,110	1,367,891	1,223,007	144,884	1,434,001	1,365,191	1,263,273	101,918	68,810
Waterloo	97,736	761,351	668,006	93,345	859,087	730,974	639,009	91,965	128,113
INCORPORATED PLACES HAVING A POPULATION OF 8,000 TO 30,000.									
Boone	$49,174	$336,600	$192,983	$143,617	$385,774	$306,016	$269,355	$36,661	$79,758
Burlington	65,678	512,742	467,353	45,389	578,420	467,584	430,088	37,496	110,836
Clinton	52,762	417,378	315,064	102,314	470,140	411,335	309,260	102,075	58,805
Fort Dodge	76,085	386,155	362,706	23,449	462,240	420,599	386,733	33,866	41,641
Fort Madison	7,355	118,165	107,686	10,479	125,520	116,362	97,052	19,310	9,158
Iowa City	6,040	253,256	177,791	75,465	259,296	247,038	218,719	28,319	12,258
Keokuk	7,946	288,791	231,922	56,869	296,737	275,478	222,252	53,226	21,259
Marshalltown	71,205	288,817	221,950	66,867	360,022	306,405	210,293	96,112	53,617
Mason City	35,084	391,108	274,079	117,029	426,192	393,317	365,929	27,388	32,875
Muscatine	47,580	310,023	289,647	20,376	357,603	301,635	243,778	57,857	55,968
Oskaloosa	66,045	148,712	113,734	34,978	214,757	177,135	170,411	6,724	37,622
Ottumwa	47,350	472,248	335,900	136,348	519,598	464,463	370,674	93,789	55,135
INCORPORATED PLACES HAVING A POPULATION OF 2,500 TO 8,000.									
Albia	$65,098	$103,074	$73,591	$29,483	$168,172	$145,661	$139,194	$6,467	$22,511
Algona	33,788	86,208	61,989	24,219	119,996	98,727	87,231	11,496	21,269
Ames	28,772	152,398	123,307	29,091	181,170	141,801	135,060	6,741	39,369
Anamosa	14,534	99,752	31,552	68,200	114,286	43,349	38,610	4,739	70,937
Atlantic	23,258	155,737	92,968	62,769	178,995	120,487	107,897	12,590	58,508
Belle Plaine	17,207	41,220	40,383	837	58,427	52,706	52,393	313	5,721
Carroll	9,372	46,040	44,798	1,242	55,412	47,895	44,563	3,332	7,517
Cedar Falls	26,543	98,565	79,650	18,915	125,108	102,016	91,316	10,700	23,092
Centerville	19,232	91,478	82,201	9,277	110,710	86,713	70,310	16,403	23,997
Chariton	10,904	72,259	71,218	1,041	83,163	71,735	59,029	12,706	11,428
Charles City	53,529	155,945	131,542	24,403	209,474	190,623	151,320	39,303	18,851
Cherokee	24,254	75,692	68,368	7,324	99,946	73,460	65,744	7,716	26,486
Clarinda	15,735	118,325	67,491	50,834	134,060	84,937	84,586	351	49,123
Colfax	2,853	48,236	41,557	6,679	51,089	46,794	32,683	14,111	4,295
Cresco	5,216	47,277	39,822	7,455	52,493	46,268	41,113	5,155	6,225

[1] Also the aggregate of payments and cash balances at the close of the year.

TABLE 2.—SUMMARY OF RECEIPTS, PAYMENTS, AND CASH BALANCES OF INCORPORATED PLACES HAVING A POPULATION OF 2,500 AND OVER: 1913—Continued.

[For a text discussion of this table, see page 390.]

INCORPORATED PLACE.	Cash balances at beginning of year.	RECEIPTS.			Aggregate of receipts and cash balances at beginning of year.[1]	PAYMENTS.			Cash balances at close of year.
		Total.	Revenue. (Table 4)	Nonrevenue. (Table 9)		Total.	Governmental cost. (Table 6)	Nongovernmental cost. (Table 9)	
IOWA—Continued.									
INCORPORATED PLACES HAVING A POPULATION OF 2,500 TO 8,000—Continued.									
Creston	$29,045	$208,841	$199,554	$9,287	$237,886	$210,789	$186,681	$24,108	$27,097
Decorah	13,911	45,580	45,355	225	59,491	46,160	42,160	4,000	13,331
Denison	30,006	63,026	54,872	8,154	93,032	65,191	55,384	9,807	27,841
Eagle Groove	9,206	44,804	44,773	31	54,010	46,927	45,802	1,125	7,083
Estherville	16,760	177,071	79,293	97,778	193,831	167,176	151,275	15,901	26,655
Fairfield	14,408	249,677	150,496	99,181	264,085	247,890	231,634	16,256	16,195
Glenwood	9,347	56,237	30,865	25,372	65,584	63,247	46,516	16,731	2,337
Grinnell	38,192	114,550	113,941	609	152,742	104,574	79,739	24,835	48,168
Hampton	9,945	46,606	45,223	1,383	56,551	45,856	39,218	6,638	10,695
Harlan	11,074	72,164	68,084	4,080	83,238	69,267	55,120	14,147	13,971
Independence	21,700	99,916	98,677	1,239	121,616	92,512	90,049	2,463	29,104
Indianola	23,728	90,840	88,596	2,244	114,568	92,692	74,231	18,461	21,876
Iowa Falls	18,853	64,393	51,605	12,788	83,246	62,367	56,869	5,498	20,879
Knoxville	11,283	58,163	51,912	6,251	69,446	53,368	43,338	10,030	16,078
Le Mars	8,582	67,057	65,388	1,669	75,639	63,563	59,563	4,000	12,076
Manchester	34,198	53,613	48,373	5,240	87,811	76,220	74,062	2,158	11,591
Maquoketa	8,957	59,755	57,168	2,587	68,712	57,703	49,080	8,623	11,009
Marion	16,874	52,464	51,028	1,436	69,338	57,969	52,450	5,519	11,369
Missouri Valley	10,870	52,115	45,226	6,889	62,985	54,056	44,700	9,356	8,929
Mount Pleasant	37,779	87,752	79,736	8,016	125,531	102,012	80,602	21,410	23,519
Mystic	2,948	15,701	15,214	487	18,649	13,482	11,695	1,787	5,167
Newton	35,726	182,267	179,438	2,829	217,993	173,059	162,666	10,393	44,934
Oelwein	29,517	83,385	73,067	10,318	112,902	82,466	76,141	6,325	30,436
Pella	10,595	87,156	70,103	17,053	97,751	81,720	57,362	24,358	16,031
Perry	17,086	159,561	88,453	71,108	176,647	104,046	85,655	18,391	72,601
Red Oak	4,537	85,763	79,601	6,162	90,300	81,963	77,933	4,030	8,337
Sheldon	13,488	47,339	45,825	1,514	60,827	45,349	43,835	1,514	15,478
Shenandoah	21,985	86,699	83,819	2,880	108,684	82,587	70,230	12,357	26,097
Spencer	10,966	129,419	75,649	53,770	140,385	114,129	108,955	5,174	26,256
Valley Junction	8,740	28,500	27,633	867	37,240	26,928	25,061	1,867	10,312
Vinton	17,500	83,155	75,749	7,406	100,655	84,668	80,024	4,644	15,987
Washington	14,241	70,453	70,361	92	84,694	68,076	64,984	3,092	16,618
Waverly	26,166	138,782	115,844	22,938	164,948	138,566	135,506	3,060	26,382
Webster City	82,432	202,733	197,860	4,873	285,165	251,795	246,444	5,351	33,370
Winterset	8,419	58,988	54,717	4,271	67,407	55,205	51,490	3,715	12,202
KANSAS.									
Total	$2,813,254	$16,096,245	$11,353,230	$4,743,015	$18,909,499	$15,866,798	$12,331,621	$3,535,177	$3,042,701
INCORPORATED PLACES HAVING A POPULATION OF 30,000 AND OVER.									
Kansas City	$537,461	$3,430,374	$2,191,721	$1,238,653	$3,967,835	$3,257,906	$2,428,560	$829,346	$709,929
Topeka	286,211	1,526,111	1,019,749	506,362	1,812,322	1,513,024	1,032,285	480,739	299,298
Wichita	90,750	1,890,917	1,411,319	479,598	1,981,667	1,864,236	1,451,541	412,695	117,431
INCORPORATED PLACES HAVING A POPULATION OF 8,000 TO 30,000.									
Atchison	$73,946	$363,362	$301,464	$61,898	$437,308	$335,329	$296,663	$38,666	$101,979
Chanute	40,573	314,271	249,131	65,140	354,844	277,041	206,952	70,089	77,803
Coffeyville	257,174	482,074	454,663	27,411	739,248	626,599	584,592	42,007	112,649
Emporia	14,177	440,506	255,849	184,657	454,683	371,255	360,288	10,967	83,428
Fort Scott	56,301	345,223	255,338	89,885	401,524	308,879	263,880	44,999	92,645
Hutchinson	105,536	484,716	366,187	118,529	590,252	552,102	471,358	80,744	38,150
Independence	44,674	383,488	246,516	136,972	428,162	314,300	242,905	71,395	113,862
Iola	37,903	210,342	194,874	15,468	248,245	206,081	179,235	26,846	42,164
Lawrence	56,329	392,507	245,740	146,767	448,836	401,601	290,131	111,470	47,235
Leavenworth	74,835	373,046	325,418	47,628	447,881	363,336	318,967	44,369	84,545
Newton	19,740	220,564	161,462	59,102	240,304	219,064	168,015	51,049	21,240
Parsons	79,666	256,683	219,579	37,104	336,349	253,111	213,208	39,903	83,238
Pittsburg	175,924	387,962	338,986	48,976	563,886	417,120	346,164	70,956	146,766
Salina	64,048	265,249	207,644	57,605	329,297	279,262	227,132	52,130	50,035
INCORPORATED PLACES HAVING A POPULATION OF 2,500 TO 8,000.									
Abilene	$25,469	$90,849	$83,495	$7,354	$116,318	$93,886	$83,591	$10,295	$22,432
Anthony	3,377	84,409	71,737	12,672	87,786	81,235	67,867	13,368	6,551
Arkansas City	66,954	237,450	127,177	110,273	304,404	251,377	160,014	91,363	53,027
Beloit	35,236	70,718	70,260	458	105,954	75,887	68,531	7,356	30,067
Caney	26,715	99,783	82,231	17,552	126,498	115,946	70,422	45,524	10,552

[1] Also the aggregate of payments and cash balances at the close of the year.

TABLE 2.—SUMMARY OF RECEIPTS, PAYMENTS, AND CASH BALANCES OF INCORPORATED PLACES HAVING A POPULATION OF 2,500 AND OVER: 1913—Continued.

[For a text discussion of this table, see page 390.]

INCORPORATED PLACE.	Cash balances at beginning of year.	RECEIPTS.			Aggregate of receipts and cash balances at beginning of year.[1]	PAYMENTS.			Cash balances at close of year.
		Total.	Revenue. (Table 4)	Nonrevenue. (Table 9)		Total.	Governmental cost. (Table 6)	Nongovernmental cost. (Table 9)	
KANSAS—Continued.									
INCORPORATED PLACES HAVING A POPULATION OF 2,500 TO 8,000—Continued.									
Cherryvale	$36,524	$88,021	$87,782	$239	$124,545	$94,652	$81,548	$13,104	$29,893
Clay Center	17,966	115,304	78,200	37,104	133,270	113,902	73,301	40,601	19,368
Columbus	4,948	101,142	59,204	41,938	106,090	96,461	84,644	11,817	9,629
Concordia	23,201	66,894	66,892	2	90,095	65,485	60,371	5,114	24,610
Council Grove	3,349	29,361	29,261	100	32,710	26,579	23,479	3,100	6,131
Dodge City	8,063	43,244	43,244	.....	51,307	37,181	35,181	2,000	14,126
Eldorado	14,396	53,721	51,434	2,287	68,117	50,496	45,209	5,287	17,621
Fredonia	9,675	116,919	71,764	45,155	126,594	112,248	63,208	49,040	14,346
Frontenac	5,371	42,207	21,542	20,665	47,578	44,219	36,419	7,800	3,359
Galena	5,451	85,742	61,417	24,325	91,193	79,614	69,507	10,107	11,579
Garden City	15,404	52,822	24,463	28,359	68,226	37,261	28,902	8,359	30,965
Great Bend	40,388	53,738	29,237	24,501	94,126	68,144	56,643	11,501	25,982
Herington	4,899	83,279	71,379	11,900	88,178	71,815	56,089	15,726	16,363
Hiawatha	24,187	174,234	86,404	87,830	198,421	173,847	153,755	20,092	24,574
Holton	27,948	118,941	70,060	48,881	146,889	112,764	62,419	50,345	34,125
Horton	8,334	155,548	58,224	97,324	163,882	157,638	97,232	60,406	6,244
Humboldt	9,096	56,901	37,499	19,402	65,997	61,798	52,759	9,039	4,199
Junction City	9,400	226,096	133,735	92,361	235,496	198,798	184,125	14,673	36,698
Kingman	17,118	81,179	34,594	46,585	98,297	51,716	49,112	2,604	46,581
Larned	9,313	54,087	47,825	6,262	63,400	45,701	43,701	2,000	17,699
McPherson	2,778	122,234	79,200	43,034	125,012	116,742	106,650	10,092	8,270
Manhattan	67,978	371,621	164,844	206,777	439,599	420,332	316,139	104,193	19,267
Neodesha	15,124	112,772	112,427	345	127,896	107,670	85,755	21,915	20,226
Olathe	9,713	118,785	99,060	19,725	128,498	93,143	65,243	27,900	35,355
Osawatomie	20,309	44,845	44,471	374	65,154	46,562	41,121	5,441	18,592
Ottawa	1,128	273,132	153,913	119,219	274,260	268,719	177,200	91,519	5,541
Paola	18,208	136,762	82,398	54,364	154,970	135,561	96,908	38,653	19,409
Pratt	12,616	50,450	50,231	219	63,066	49,676	45,595	4,081	13,390
Rosedale	122,802	279,380	137,394	141,986	402,182	329,744	236,189	93,555	72,438
Wellington	26,488	135,064	129,294	5,770	161,552	122,617	95,384	27,233	38,935
Winfield	48,080	301,216	255,298	45,918	349,296	297,136	175,532	121,604	52,160
KENTUCKY.									
Total	$3,216,056	$18,588,967	$10,425,967	$8,163,000	$21,805,023	$17,227,414	$10,865,959	$6,361,455	$4,577,609
INCORPORATED PLACES HAVING A POPULATION OF 30,000 AND OVER.									
Covington	$305,070	$2,004,580	$796,544	$1,208,036	$2,309,650	$2,034,887	$877,214	$1,157,673	$274,763
Lexington	170,255	1,164,537	651,390	513,147	1,334,792	1,138,365	711,242	427,123	196,427
Louisville	2,232,690	11,212,629	5,597,021	5,615,608	13,445,319	9,932,402	5,943,624	3,988,778	3,512,917
Newport	88,256	711,055	461,892	249,163	799,311	657,664	473,948	183,716	141,647
INCORPORATED PLACES HAVING A POPULATION OF 8,000 TO 30,000.									
Ashland	$12,773	$150,579	$108,190	$42,389	$163,352	$136,490	$98,226	$38,264	$26,862
Bowling Green	8,621	155,318	149,887	5,431	163,939	125,778	115,339	10,439	38,161
Frankfort	76,905	110,172	101,495	8,677	187,077	161,581	154,904	6,677	25,496
Henderson	9,740	319,514	272,809	46,705	329,254	320,533	254,862	65,671	8,721
Hopkinsville	5,468	205,140	122,216	82,924	210,608	204,937	140,762	64,175	5,671
Owensboro	36,773	417,853	364,132	53,721	454,626	398,096	315,520	82,576	56,530
Paducah	37,292	396,294	385,588	10,706	433,586	376,047	363,369	12,678	57,539
INCORPORATED PLACES HAVING A POPULATION OF 2,500 TO 8,000.									
Bellevue	$7,266	$92,252	$59,193	$33,059	$99,518	$90,280	$50,863	$39,417	$9,238
Catlettsburg	2,470	41,309	39,617	1,692	43,779	41,191	40,655	536	2,588
Central City	7,696	35,373	33,075	2,298	43,069	40,378	35,095	5,283	2,691
Corbin	2,714	13,544	13,169	375	16,258	14,978	14,303	675	1,280
Cynthiana	3,791	55,130	46,622	8,508	58,921	54,371	44,146	10,225	4,550
Danville	15,716	53,128	42,723	10,405	68,844	49,274	37,467	11,807	19,570
Dayton	25,162	74,674	60,696	13,978	99,836	84,412	58,343	26,069	15,424
Earlington	2,638	6,527	6,520	7	9,165	7,783	7,776	7	1,382
Franklin	2,506	20,528	20,493	35	23,034	20,684	20,649	35	2,350
Fulton	2,188	113,318	82,129	31,189	115,506	115,506	109,170	6,336	.....
Georgetown	12,536	82,711	50,334	32,377	95,247	82,561	52,061	30,500	12,686
Harrodsburg	896	54,553	52,160	2,393	55,449	49,948	38,393	11,555	5,501
Hickman	3,350	76,217	30,735	45,482	79,567	75,804	27,285	48,519	3,763
Lebanon	9,322	40,431	29,705	10,726	49,753	40,885	27,208	13,677	8,868
Ludlow	14,599	62,119	51,036	11,083	76,718	55,272	39,854	15,418	21,446

[1] Also the aggregate of payments and cash balances at the close of the year.

TABLE 2.—SUMMARY OF RECEIPTS, PAYMENTS, AND CASH BALANCES OF INCORPORATED PLACES HAVING A POPULATION OF 2,500 AND OVER: 1913—Continued.

[For a text discussion of this table, see page 390.]

INCORPORATED PLACE.	Cash balances at beginning of year.	RECEIPTS.			Aggregate of receipts and cash balances at beginning of year.[1]	PAYMENTS.			Cash balances at close of year.
		Total.	Revenue. (Table 4)	Nonrevenue. (Table 9)		Total.	Governmental cost. (Table 6)	Nongovernmental cost. (Table 9)	
KENTUCKY—Continued.									
INCORPORATED PLACES HAVING A POPULATION OF 2,500 TO 8,000—Continued.									
Madisonville	$6,054	$45,948	$45,439	$509	$52,002	$40,153	$40,129	$24	$11,849
Mayfield	6,434	104,603	64,139	40,464	111,037	103,518	73,093	30,425	7,519
Maysville	5,092	92,136	77,535	14,601	97,228	96,616	74,015	22,601	612
Middlesboro	15,533	84,911	72,183	12,728	100,444	99,793	88,943	10,850	651
Morganfield	4,368	27,817	25,211	2,606	32,185	27,652	25,300	2,352	4,533
Mount Sterling	6,516	78,079	61,017	17,062	84,595	82,677	80,127	2,550	1,918
Nicholasville	31,737	36,183	35,194	989	67,920	41,639	40,513	1,126	26,281
Paris	9,772	108,264	94,764	13,500	118,036	97,818	82,682	15,136	20,218
Princeton	916	28,759	28,710	49	29,675	26,833	26,784	49	2,842
Richmond	14,990	52,503	52,496	7	67,493	52,156	52,149	7	15,337
Russellville	2,355	27,701	26,238	1,463	30,056	25,699	24,236	1,463	4,357
Shelbyville	2,504	78,038	59,876	18,162	80,542	75,990	58,950	17,040	4,552
Somerset	29	65,955	65,955	.....	65,984	56,336	56,336	.....	9,648
Winchester	13,063	88,585	87,839	746	101,648	90,427	90,424	3	11,221
LOUISIANA.									
Total	$8,960,412	$18,915,190	$9,628,542	$9,286,648	$27,875,602	$19,726,681	$11,132,385	$8,594,296	$8,148,921
INCORPORATED PLACES HAVING A POPULATION OF 30,000 AND OVER.									
New Orleans	$8,529,438	$16,569,022	$7,896,963	$8,672,059	$25,098,460	$17,160,478	$8,878,170	$8,282,308	$7,937,982
Shreveport	255,385	767,859	464,337	303,522	1,023,244	978,749	899,602	79,147	44,495
INCORPORATED PLACES HAVING A POPULATION OF 8,000 TO 30,000.									
Alexandria	$13,003	$199,081	$154,839	$44,242	$212,084	$198,385	$156,522	$41,863	$13,699
Baton Rouge	.....	134,680	134,680	.....	134,680	130,278	107,278	23,000	4,402
Lake Charles	8,676	264,747	107,336	157,411	273,423	272,740	266,583	6,157	683
Monroe	93,920	293,578	292,692	886	387,498	311,397	277,461	33,936	76,101
INCORPORATED PLACES HAVING A POPULATION OF 2,500 TO 8,000.									
Abbeville	$7,195	$29,329	$24,430	$4,899	$36,524	$27,512	$27,416	$96	$9,012
Covington	.....	18,070	14,055	4,015	18,070	15,092	14,677	415	2,978
Crowley	23	92,788	54,684	38,104	92,811	92,446	82,741	9,705	365
Donaldsonville	.....	32,447	31,924	523	32,447	32,447	32,396	51	.....
Franklin	12,446	34,019	29,455	4,564	46,465	34,268	24,604	9,664	12,197
Hammond	5,323	22,679	19,996	2,683	28,002	24,897	14,097	10,800	3,105
Houma	1,333	41,051	35,651	5,400	42,384	40,536	30,610	9,926	1,848
Jennings	.....	36,427	31,914	4,513	36,427	32,780	25,332	7,448	3,647
Kentwood	6,932	28,196	21,456	6,740	35,128	26,591	18,331	8,260	8,537
Lafayette	.....	45,296	45,296	.....	45,296	45,296	39,796	5,500	.....
Minden	11,343	18,331	18,069	262	29,674	17,511	16,100	1,411	12,163
Morgan City	.....	22,023	22,023	.....	22,023	19,498	19,498	.....	2,525
Natchitoches	1,373	30,484	27,109	3,375	31,857	28,196	25,804	2,392	3,661
New Iberia	.....	65,649	47,149	18,500	65,649	65,649	31,919	33,730	.....
Opelousas	1,377	63,283	54,028	9,255	64,660	63,746	53,127	10,619	914
Patterson	1,983	9,181	9,181	.....	11,164	10,115	10,115	.....	1,049
Plaquemine	.....	24,160	19,660	4,500	24,160	23,530	19,030	4,500	630
Ruston	3,631	41,633	41,587	46	45,264	38,018	36,851	1,167	7,246
Thibodaux	.....	13,136	12,917	219	13,136	13,136	7,136	6,000	.....
Winnfield	7,031	18,041	17,111	930	25,072	23,390	17,189	6,201	1,682
MAINE.									
Total	$1,203,178	$13,065,612	$7,023,612	$6,042,000	$14,268,790	$13,236,243	$7,543,735	$5,692,508	$1,032,547
INCORPORATED PLACES HAVING A POPULATION OF 30,000 AND OVER.									
Portland	$545,247	$4,046,777	$1,954,581	$2,092,196	$4,592,024	$4,266,131	$2,040,919	$2,225,212	$325,893

[1] Also the aggregate of payments and cash balances at the close of the year.

TABLE 2.—SUMMARY OF RECEIPTS, PAYMENTS, AND CASH BALANCES OF INCORPORATED PLACES HAVING A POPULATION OF 2,500 AND OVER: 1913—Continued.

[For a text discussion of this table, see page 390.]

INCORPORATED PLACE.	Cash balances at beginning of year.	RECEIPTS.			Aggregate of receipts and cash balances at beginning of year.[1]	PAYMENTS.			Cash balances at close of year.
		Total.	Revenue. (Table 4)	Nonrevenue. (Table 9)		Total.	Governmental cost. (Table 6)	Nongovernmental cost. (Table 9)	
MAINE—Continued.									
INCORPORATED PLACES HAVING A POPULATION OF 8,000 TO 30,000.									
Auburn	$19,828	$492,269	$273,802	$218,467	$512,097	$489,816	$267,215	$222,601	$22,281
Augusta	13,721	378,841	219,236	159,605	392,562	370,690	230,208	140,482	21,872
Bangor	196,034	1,158,303	689,114	469,189	1,354,337	1,192,180	833,756	358,424	162,157
Bath	1,897	323,225	183,015	140,210	325,122	318,181	169,230	148,951	6,941
Biddeford	52,390	329,792	217,608	112,184	382,182	350,378	240,819	109,559	31,804
Lewiston	41,509	578,987	380,066	198,921	620,496	572,284	367,424	204,860	48,212
Rockland	9,573	415,817	132,694	283,123	425,390	416,414	171,673	244,741	8,976
Sanfordtown	4,396	174,573	98,691	75,882	178,969	171,284	91,403	79,881	7,685
Waterville	7,797	420,871	208,501	212,370	428,668	389,778	225,273	164,505	38,890
Westbrook	2,712	278,896	129,982	148,914	281,608	274,014	164,374	109,640	7,594
INCORPORATED PLACES HAVING A POPULATION OF 2,500 TO 8,000.									
Belfast	$6,502	$120,602	$80,336	$40,266	$127,104	$125,701	$85,410	$40,291	$1,403
Brewer	2,437	141,000	77,020	63,980	143,437	136,527	72,360	64,167	6,910
Bridgton town	7,912	47,499	34,670	12,829	55,411	44,129	34,107	10,022	11,282
Brunswick	539	11,546	7,046	4,500	12,085	10,662	4,162	6,500	1,423
Brunswick town	1,402	160,485	84,871	75,614	161,887	150,020	97,407	52,613	11,867
Calais	3,443	145,146	72,473	72,673	148,589	147,969	73,669	74,300	620
Camden town	164	84,443	51,743	32,700	84,607	84,146	52,746	31,400	461
Caribou town	9,603	141,723	67,643	74,080	151,326	134,825	69,924	64,901	16,501
Chelsea town	3,267	8,899	7,435	1,464	12,166	8,236	6,772	1,464	3,930
Dexter town	2,283	58,757	43,659	15,098	61,040	58,827	45,861	12,966	2,213
East Livermore town	891	64,265	40,201	24,064	65,156	62,229	40,466	21,763	2,927
Eastport	4,440	95,450	54,404	41,046	99,890	84,700	49,860	34,840	15,190
Eden town	21,074	304,141	159,852	144,289	325,215	315,498	188,583	126,915	9,717
Ellsworth	182	121,730	49,032	72,698	121,912	121,161	52,752	68,409	751
Fairfield	2,721	6,634	6,201	433	9,355	6,251	5,818	433	3,104
Fairfield town	1,628	76,753	42,807	33,946	78,381	77,606	46,698	30,908	775
Farmington town	6,822	59,047	37,762	21,285	65,869	58,176	34,891	23,285	7,693
Fort Fairfield town	8,922	106,085	59,667	46,418	115,007	110,861	66,924	43,937	4,146
Fort Kent town	3,391	27,948	23,778	4,170	31,339	27,593	23,657	3,936	3,746
Gardiner	17,052	183,649	98,287	85,362	200,701	182,618	93,137	89,481	18,083
Gorham town	12,757	42,635	30,415	12,220	55,392	43,205	30,654	12,551	12,187
Hallowell	5,341	71,586	42,956	28,630	76,927	72,144	40,666	31,478	4,783
Houlton town	466	148,428	81,340	67,088	148,894	147,498	79,006	68,492	1,396
Jay town	9,873	44,097	30,087	14,010	53,970	44,068	29,914	14,154	9,902
Kennebunk town	3,138	97,445	52,547	44,898	100,583	92,941	42,156	50,785	7,642
Kittery town	1,016	82,639	63,713	18,926	83,655	82,803	59,154	23,649	852
Lisbon town	6,880	79,528	52,767	26,761	86,408	80,306	53,564	26,742	6,102
Lubec town	2,439	42,397	33,117	9,280	44,836	43,867	30,587	13,280	969
Madison town	6,901	72,916	41,973	30,943	79,817	75,431	41,488	33,943	4,386
Millinocket town	6,094	51,682	37,137	14,545	57,776	51,104	35,565	15,539	6,672
Milo town	5,031	43,458	31,171	12,287	48,489	41,692	29,105	12,587	6,797
Norway town	8,318	40,074	31,372	8,702	48,392	39,261	30,485	8,776	9,131
Old town	5,477	101,930	81,661	20,269	107,407	107,208	88,060	19,148	199
Orono town	160	73,229	45,565	27,664	73,389	69,689	35,328	34,361	3,700
Paris town	9,706	41,629	32,446	9,183	51,335	40,758	29,515	11,243	10,577
Pittsfield town	3,258	66,231	40,019	26,212	69,489	63,881	40,769	23,112	5,608
Presque Isle	228	9,189	6,589	2,600	9,417	9,001	6,401	2,600	416
Presque Isle town	21,273	122,468	78,592	43,876	143,741	115,385	71,509	43,876	28,356
Rumford town	8,200	151,594	96,960	54,634	159,794	140,807	91,889	48,918	18,987
Rumford Falls	2,004	293,886	44,511	249,375	295,890	291,203	272,903	18,300	4,687
Saco	20,065	222,040	114,712	107,328	242,105	225,543	126,414	99,129	16,562
Skowhegan town	18,574	121,603	86,609	34,994	140,177	121,180	81,984	39,196	18,997
South Berwick town	1,172	45,319	30,158	15,161	46,491	45,836	27,703	18,133	655
South Portland	499	240,611	106,984	133,627	241,110	240,518	87,891	152,627	592
Van Buren town	1,576	31,730	21,899	9,831	33,306	32,706	23,873	8,833	600
Waldoboro town	10,852	33,434	26,576	6,858	44,286	29,172	21,615	7,557	15,114
Winslow town	10,676	61,768	48,102	13,666	72,444	62,680	37,838	24,842	9,764
York town	21,425	67,913	47,457	20,456	89,338	67,471	50,201	17,270	21,867
MARYLAND.									
Total	$2,443,159	$23,345,669	$15,034,448	$8,311,221	$25,788,828	$23,170,729	$19,380,087	$3,790,642	$2,618,099
INCORPORATED PLACES HAVING A POPULATION OF 30,000 AND OVER.									
Baltimore	$1,875,360	$22,167,750	$14,182,340	$7,985,410	$24,043,110	$21,622,011	$18,090,899	$3,531,112	$2,421,099

[1] Also the aggregate of payments and cash balances at the close of the year.

TABLE 2.—SUMMARY OF RECEIPTS, PAYMENTS, AND CASH BALANCES OF INCORPORATED PLACES HAVING A POPULATION OF 2,500 AND OVER: 1913—Continued.

[For a text discussion of this table, see page 390.]

INCORPORATED PLACE.	Cash balances at beginning of year.	RECEIPTS.			Aggregate of receipts and cash balances at beginning of year.[1]	PAYMENTS.			Cash balances at close of year.
		Total.	Revenue. (Table 4)	Nonrevenue. (Table 9)		Total.	Governmental cost. (Table 6)	Nongovernmental cost. (Table 9)	
MARYLAND—Continued.									
INCORPORATED PLACES HAVING A POPULATION OF 8,000 TO 30,000.									
Annapolis	$19,214	$104,439	$61,170	$43,269	$123,653	$104,816	$79,102	$25,714	$18,837
Cumberland	446,427	348,665	264,695	83,970	795,092	708,767	631,272	77,495	86,325
Frederick	4,644	141,555	112,625	28,930	146,199	142,172	95,240	46,932	4,027
Hagerstown	48,902	184,822	181,417	3,405	233,724	188,825	177,568	11,257	44,899
INCORPORATED PLACES HAVING A POPULATION OF 2,500 TO 8,000.									
Brunswick	$7,448	$27,859	$21,322	$6,537	$35,307	$30,258	$28,371	$1,887	$5,049
Cambridge	180	42,209	34,117	8,092	42,389	32,954	23,347	9,607	9,435
Chestertown	7,459	18,021	15,217	2,804	25,480	20,088	17,284	2,804	5,392
Crisfield	874	20,360	15,360	5,000	21,234	21,226	21,226	.....	8
Easton	2,290	114,456	21,237	93,219	116,746	112,029	68,311	43,718	4,717
Frostburg	6,837	74,915	45,955	28,960	81,752	72,029	63,282	8,747	9,723
Havre de Grace	11,869	22,796	18,823	3,973	34,665	31,613	17,298	14,315	3,052
Salisbury	2,125	40,546	31,699	8,847	42,671	42,188	31,274	10,914	483
Westernport	3,031	11,177	7,375	3,802	14,208	13,570	12,433	1,137	638
Westminster	6,499	26,099	21,096	5,003	32,598	28,183	23,180	5,003	4,415
MASSACHUSETTS.									
Total	$22,316,584	$177,810,969	$95,172,052	$82,638,917	$200,127,553	$179,575,224	$96,233,938	$83,341,286	$20,552,329
INCORPORATED PLACES HAVING A POPULATION OF 30,000 AND OVER.									
Boston	$12,617,201	$57,259,087	$34,025,937	$23,233,150	$69,876,288	$58,211,809	$32,553,175	$25,658,634	$11,664,479
Brockton	256,361	3,787,513	1,353,977	2,433,536	4,043,874	3,840,352	1,389,904	2,450,448	203,522
Cambridge	204,365	5,397,718	3,132,348	2,265,370	5,602,083	5,457,228	2,959,682	2,497,546	144,855
Chelsea	53,541	1,770,872	903,235	867,637	1,824,413	1,733,448	941,203	792,245	90,965
Everett	126,142	1,596,898	772,064	824,834	1,723,040	1,621,111	776,509	844,602	101,929
Fall River	675,405	4,306,282	2,349,379	1,956,903	4,981,687	4,492,512	2,398,567	2,093,945	489,175
Fitchburg	62,438	2,884,074	866,787	2,017,287	2,946,512	2,813,460	1,083,971	1,729,489	133,052
Haverhill	72,235	2,806,909	1,030,959	1,775,950	2,879,144	2,782,610	987,334	1,795,276	96,534
Holyoke	447,094	3,095,000	1,749,329	1,345,671	3,542,094	3,106,339	1,759,960	1,346,379	435,755
Lawrence	82,779	4,586,502	1,752,156	2,834,346	4,669,281	4,405,441	1,572,721	2,832,720	263,840
Lowell	168,929	4,235,445	2,114,654	2,120,791	4,404,374	4,174,249	2,127,624	2,046,625	230,125
Lynn	241,649	4,533,886	2,039,311	2,494,575	4,775,535	4,595,779	2,267,617	2,328,162	179,756
Malden	47,831	2,170,963	1,019,918	1,151,045	2,218,794	2,120,548	984,994	1,135,554	98,246
New Bedford	410,699	6,867,799	2,676,250	4,191,549	7,278,498	6,842,403	3,566,950	3,275,453	436,095
Newton	135,474	3,999,844	1,813,505	2,186,339	4,135,318	3,989,977	1,592,511	2,397,466	145,341
Pittsfield	121,889	1,525,077	738,800	786,277	1,646,966	1,586,900	1,088,324	498,576	60,066
Quincy	137,058	1,984,552	900,075	1,084,477	2,121,610	1,943,988	1,020,432	923,556	177,622
Salem	55,049	1,703,655	895,669	807,986	1,758,704	1,708,612	1,003,552	705,060	50,092
Somerville	110,434	3,073,420	1,775,167	1,298,253	3,183,854	2,959,957	1,788,934	1,171,023	223,897
Springfield	1,221,791	4,896,369	3,098,101	1,798,268	6,118,160	5,026,298	3,455,433	1,570,865	1,091,862
Taunton	89,000	1,710,521	831,770	878,751	1,799,521	1,685,265	793,780	891,485	114,256
Worcester	700,884	8,460,697	4,039,122	4,421,575	9,161,581	8,605,036	4,376,725	4,228,311	556,545
INCORPORATED PLACES HAVING A POPULATION OF 8,000 TO 30,000.									
Adams	$18,067	$259,436	$157,525	$101,911	$277,503	$268,032	$150,396	$117,636	$9,471
Amesbury	38,110	338,046	170,155	167,891	376,156	351,257	152,044	199,213	24,899
Arlington	119,635	629,116	374,539	254,577	748,751	726,351	356,180	370,171	22,400
Athol	34,888	331,870	189,611	142,259	366,758	334,369	204,391	129,978	32,389
Attleborough	65,905	838,456	393,283	445,173	904,361	772,448	547,330	225,118	131,913
Beverly	197,622	1,576,831	650,733	926,098	1,774,453	1,729,697	967,319	762,378	44,756
Braintree	66,687	404,163	228,590	175,573	470,850	427,182	286,983	140,199	43,668
Brookline[2]	183,963	2,590,819	1,491,055	1,099,764	2,774,782	2,659,628	1,574,790	1,084,838	115,154
Chicopee	130,387	1,128,324	537,798	590,526	1,258,711	1,168,839	653,655	515,184	89,872
Clinton	69,411	441,485	272,582	168,903	510,896	444,973	279,742	165,231	65,923
Danvers	58,187	373,555	238,677	134,878	431,742	378,927	230,671	148,256	52,815
Dedham	49,097	419,676	281,455	138,221	468,773	406,375	240,948	165,427	62,398
Easthampton	35,637	235,701	156,049	79,652	271,338	257,252	161,336	95,916	14,086
Framingham	38,115	810,807	422,325	388,482	848,922	794,441	367,068	427,373	54,481
Gardner	40,955	445,730	315,892	129,838	486,685	437,470	282,307	155,163	49,215
Gloucester	21,199	1,293,307	642,578	650,729	1,314,506	1,291,336	647,029	644,307	23,170
Greenfield	5,912	326,896	194,180	132,716	332,808	330,034	175,468	154,566	2,774
Leominster	89,226	784,723	382,573	402,150	873,949	695,778	312,559	383,219	178,171
Marlborough	29,583	938,601	341,493	597,108	968,184	939,810	318,106	621,704	28,374
Medford	106,988	1,430,974	697,382	733,592	1,537,962	1,457,829	731,090	726,739	80,133
Melrose	53,104	1,202,182	515,278	686,904	1,255,286	1,228,672	507,836	720,836	26,614
Methuen	30,804	333,293	239,914	93,379	364,097	326,500	196,157	130,343	37,597
Middleborough	28,860	280,424	203,740	76,684	309,284	287,950	209,234	78,716	21,334
Milford	27,228	301,958	212,612	89,346	329,186	309,907	206,299	103,608	19,279
Natick	32,726	443,125	232,643	210,482	475,851	464,726	262,833	201,893	11,125

[1] Also the aggregate of payments and cash balances at the close of the year.
[2] The population of this town is over 30,000. It is included in this group instead of in the one preceding because not incorporated as a city.

TABLE 2.—SUMMARY OF RECEIPTS, PAYMENTS, AND CASH BALANCES OF INCORPORATED PLACES HAVING A POPULATION OF 2,500 AND OVER: 1913—Continued.

[For a text discussion of this table, see page 390.]

INCORPORATED PLACE.	Cash balances at beginning of year.	RECEIPTS.			Aggregate of receipts and cash balances at beginning of year.[1]	PAYMENTS.			Cash balances at close of year.
		Total.	Revenue. (Table 4)	Nonrevenue. (Table 9)		Total.	Governmental cost. (Table 6)	Nongovernmental cost. (Table 9)	
MASSACHUSETTS—Continued.									
INCORPORATED PLACES HAVING A POPULATION OF 8,000 TO 30,000—Continued.									
Newburyport	$27,843	$664,481	$375,770	$288,711	$692,324	$674,877	$389,620	$285,257	$17,447
North Adams	2,412	685,379	382,057	303,322	687,791	686,138	381,369	304,769	1,653
North Attleborough	107,054	465,080	264,011	201,069	572,134	470,996	243,747	227,249	101,138
Northampton	49,546	702,419	395,136	307,283	751,965	702,576	375,261	327,315	49,389
Northbridge	26,195	172,751	117,283	55,468	198,946	167,510	106,022	61,488	31,436
Norwood	94,921	353,694	255,172	98,522	448,615	395,601	278,601	117,000	53,014
Palmer	6,077	212,006	110,812	101,194	218,083	162,610	104,728	57,882	55,473
Peabody	120,760	650,669	513,800	136,869	771,429	658,668	451,742	206,926	112,761
Plymouth	46,831	400,651	280,896	119,755	447,482	446,184	250,029	196,155	1,298
Revere	38,320	969,724	574,437	395,287	1,008,044	957,859	555,366	402,493	50,185
Saugus	31,513	335,187	177,453	157,734	366,700	338,673	171,310	167,363	28,027
Southbridge	33,620	300,874	191,205	109,669	334,494	290,489	180,577	109,912	44,005
Wakefield	23,515	575,146	320,728	254,418	598,661	595,198	322,159	273,039	3,463
Waltham	11,981	1,401,815	685,629	716,186	1,413,796	1,355,709	598,114	757,595	58,087
Ware	10,882	199,581	128,357	71,224	210,463	192,820	124,201	68,619	17,643
Watertown	102,942	772,293	425,718	346,575	875,235	832,857	458,542	374,315	42,378
Webster	20,301	306,799	166,607	140,192	327,100	301,806	161,831	139,975	25,294
West Springfield	14,369	358,561	222,299	136,262	372,930	355,320	238,289	117,031	17,610
Westfield	127,254	438,064	396,759	41,305	565,318	517,065	446,060	71,005	48,253
Weymouth	18,723	481,820	254,062	227,758	500,543	494,586	248,730	245,856	5,957
Winchester	59,511	536,292	328,282	208,010	595,803	573,052	314,556	258,496	22,751
Winthrop	38,617	717,942	343,002	374,940	756,559	705,014	358,937	346,077	51,545
Woburn	44,368	670,428	337,604	332,824	714,796	666,806	333,146	333,660	47,990
INCORPORATED PLACES HAVING A POPULATION OF 2,500 TO 8,000.									
Abington	$10,540	$189,029	$103,334	$85,695	$199,569	$193,632	$101,697	$91,935	$5,937
Agawam	5,179	123,256	56,914	66,342	128,435	126,575	104,426	22,149	1,860
Amherst	17,841	131,317	92,844	38,473	149,158	133,856	87,149	46,707	15,302
Andover	84,393	415,483	193,736	221,747	499,876	429,465	172,511	256,954	70,411
Ayer	19,976	87,112	49,109	38,003	107,088	96,256	48,503	47,753	10,832
Barnstable	32,583	222,963	111,667	111,296	255,546	241,169	116,873	124,296	14,377
Barre	7,108	66,120	47,305	18,815	73,228	58,411	48,066	10,346	14,817
Belmont	29,674	299,544	201,444	98,100	329,218	317,018	204,938	112,080	12,200
Billerica	1,802	135,375	77,326	58,049	137,177	134,490	91,882	42,608	2,687
Blackstone	370	120,088	52,137	67,951	120,458	110,092	59,341	50,751	10,366
Bridgewater	12,956	135,274	71,699	63,575	148,230	141,608	98,033	43,575	6,622
Canton	11,374	247,580	139,286	108,294	258,954	238,049	119,063	118,986	20,905
Chelmsford	3,212	147,154	76,587	70,567	150,366	146,245	73,678	72,567	4,121
Cohasset	4,243	279,171	186,520	92,651	283,414	228,768	119,416	109,352	54,646
Concord	55,060	384,474	233,800	150,674	439,534	409,622	284,810	124,812	29,912
Dalton	6,244	103,226	64,860	38,366	109,470	105,148	68,396	36,752	4,322
Dartmouth	12,112	127,481	79,490	47,991	139,593	132,346	80,251	52,095	7,247
Dracut	1,302	115,567	60,809	54,758	116,869	115,715	60,139	55,576	1,154
Dudley	15,989	59,672	48,088	11,584	75,661	62,083	50,499	11,584	13,578
East Bridgewater	11,900	144,372	53,648	90,724	156,272	128,240	85,326	42,914	28,032
Easton	14,185	130,551	91,921	38,630	144,736	127,539	88,194	39,345	17,197
Fairhaven	3,760	164,536	94,253	70,283	168,296	163,089	99,488	63,601	5,207
Falmouth	32,040	225,966	139,059	86,907	258,006	243,876	136,982	106,894	14,130
Foxborough	9,400	95,488	62,132	33,356	104,888	95,706	61,381	34,325	9,182
Franklin	3,678	209,251	111,273	97,978	212,929	193,082	123,813	69,269	19,847
Grafton	56,938	96,696	74,920	21,776	153,634	96,547	71,297	25,250	57,087
Great Barrington	70,842	145,578	103,813	41,765	216,420	175,222	125,636	49,585	41,198
Hardwick	7,564	118,908	74,716	44,192	126,472	123,407	83,242	40,165	3,065
Hingham	47,501	267,287	156,570	110,717	314,788	264,629	208,995	55,634	50,159
Holbrook	45,726	143,784	81,149	62,635	189,510	157,384	47,349	110,035	32,126
Holliston	11,834	64,074	50,320	13,754	75,908	66,253	47,199	19,054	9,655
Hudson	49,077	176,283	141,260	35,023	225,360	191,947	130,185	61,762	33,413
Ipswich	12,342	261,166	143,330	117,836	273,508	257,916	136,699	121,217	15,592
Lee	6,927	101,233	62,157	39,076	108,160	104,686	67,210	37,476	3,474
Leicester	5,155	88,767	56,120	32,647	93,922	88,917	47,968	40,949	5,005
Lenox	45,134	162,497	74,959	87,538	207,631	167,302	100,417	66,885	40,329
Lexington	32,552	380,672	206,008	174,664	413,224	370,387	234,633	135,754	42,837
Ludlow	9,673	113,198	67,752	45,446	122,871	119,694	59,128	60,566	3,177
Manchester	34,822	304,513	175,651	128,862	339,335	306,356	161,769	144,587	32,979
Mansfield	36,588	209,769	121,434	88,335	246,357	222,598	144,135	78,463	23,759
Marblehead	79,857	405,708	245,875	159,833	485,565	428,138	274,655	153,483	57,427
Maynard	10,332	118,129	88,587	29,542	128,461	118,409	74,140	44,269	10,052
Medfield	4,485	54,673	36,818	17,855	59,158	54,786	30,409	24,377	4,372
Medway	11,693	85,332	46,723	38,609	97,025	83,795	62,597	21,198	13,230
Millbury	16,774	117,824	74,363	43,461	134,598	117,412	69,492	47,920	17,186
Milton	75,014	680,801	426,368	254,433	755,815	711,961	416,173	295,788	43,854
Monson	4,725	79,263	61,149	18,114	83,988	81,475	58,361	23,114	2,513
Montague	1,907	198,539	109,255	89,284	200,446	192,873	108,189	84,684	7,573
Nantucket	3,087	161,982	67,679	94,303	165,069	161,522	82,279	79,243	3,547
Needham	11,650	346,218	158,000	188,218	357,868	318,356	157,603	160,753	39,512

[1] Also the aggregate of payments and cash balances at the close of the year.

TABLE 2.—SUMMARY OF RECEIPTS, PAYMENTS, AND CASH BALANCES OF INCORPORATED PLACES HAVING A POPULATION OF 2,500 AND OVER: 1913—Continued.

[For a text discussion of this table, see page 390.]

INCORPORATED PLACE.	Cash balances at beginning of year.	RECEIPTS.			Aggregate of receipts and cash balances at beginning of year.[1]	PAYMENTS.			Cash balances at close of year.
		Total.	Revenue. (Table 4)	Nonrevenue. (Table 9)		Total.	Governmental cost. (Table 6)	Nongovernmental cost. (Table 9)	
MASSACHUSETTS—Continued.									
INCORPORATED PLACES HAVING A POPULATION OF 2,500 TO 8,000—Continued.									
North Andover	$31,559	$207,340	$131,605	$75,735	$238,899	$223,628	$137,869	$85,759	$15,271
North Brookfield	13,297	73,973	46,335	27,638	87,270	74,557	40,253	34,304	12,713
Norton	3,440	60,974	33,594	27,380	64,414	61,689	27,182	34,507	2,725
Orange	11,263	133,818	114,925	68,893	195,081	195,081	136,914	58,167	.....
Oxford	8,363	100,062	46,217	53,845	108,425	97,269	50,399	46,870	11,156
Pepperell	6,518	93,081	72,044	21,037	99,599	92,152	60,115	32,037	7,447
Provincetown	3,507	102,467	65,768	36,699	105,974	101,194	59,442	41,752	4,780
Randolph	13,397	161,729	81,245	80,484	175,126	163,841	73,904	89,937	11,285
Reading	7,021	384,312	205,512	178,800	391,333	382,169	187,485	194,684	9,164
Rockland	25,772	262,347	143,796	118,551	288,119	268,752	133,894	134,858	19,367
Rockport	14,262	136,957	85,974	50,983	151,219	141,755	83,765	57,990	9,464
Somerset	212	64,172	28,776	35,396	64,384	61,082	34,686	26,396	3,302
South Hadley	1,423	157,029	88,878	68,151	158,452	143,919	93,931	49,988	14,533
Spencer	22,648	252,248	115,376	136,872	274,896	248,741	88,735	160,006	26,155
Stoneham	13,277	309,089	171,464	137,625	322,366	306,428	172,942	133,486	15,938
Stoughton	6,365	213,042	134,924	78,118	219,407	207,629	104,511	103,118	11,778
Sutton	5,884	55,565	39,740	15,825	61,449	51,870	30,812	21,058	9,579
Swampscott	123,712	434,888	247,343	187,545	558,600	555,617	332,726	222,891	2,983
Templeton	25,000	64,090	48,653	15,437	89,090	63,807	42,970	20,837	25,283
Tewksbury	1,376	52,182	34,186	17,996	53,558	51,787	30,672	21,115	1,771
Uxbridge	13,287	121,196	63,879	57,317	134,483	116,818	84,383	32,435	17,665
Walpole	6,926	209,556	121,886	87,670	216,482	215,792	134,058	81,734	690
Wareham	29,394	124,520	94,536	29,984	153,914	115,428	85,430	29,998	38,486
Warren	16,478	91,502	49,998	41,504	107,980	102,662	53,959	48,703	5,318
Wellesley	20,980	487,991	281,892	206,099	508,971	458,048	236,512	221,536	50,923
Westborough	54,351	167,920	118,299	49,621	222,271	167,849	87,161	80,688	54,422
Westford	4,768	64,685	44,468	20,217	69,453	63,917	39,150	24,767	5,536
Westport	13,568	73,112	39,941	33,171	86,680	80,933	49,580	31,353	5,747
Whitman	8,096	355,512	148,106	207,406	363,608	336,363	157,743	178,620	27,245
Williamstown	11,460	141,964	85,806	56,158	153,424	142,315	75,457	66,858	11,109
Winchendon	31,761	176,465	114,415	62,050	208,226	192,561	118,073	74,488	15,665
MICHIGAN.									
Total	$6,234,304	$51,236,367	$31,481,385	$19,754,982	$57,470,671	$51,142,306	$34,607,699	$16,534,607	$6,328,365
INCORPORATED PLACES HAVING A POPULATION OF 30,000 AND OVER.									
Bay City	$153,772	$1,408,768	$834,251	$574,517	$1,562,540	$1,326,512	$834,769	$491,743	$236,028
Detroit	1,194,106	21,014,477	13,469,788	7,544,689	22,208,583	21,189,843	15,181,994	6,007,849	1,018,740
Flint	385,981	1,230,338	678,089	552,249	1,616,319	1,201,975	786,982	414,993	414,344
Grand Rapids	314,037	5,378,717	2,708,386	2,670,331	5,692,754	5,466,863	2,944,738	2,522,125	225,891
Jackson	22,036	946,566	541,633	404,933	968,602	922,012	599,067	322,945	46,590
Kalamazoo	331,615	1,524,156	768,250	755,906	1,855,771	1,365,404	1,012,951	352,453	490,367
Lansing	128,600	1,226,010	844,294	381,716	1,354,610	1,226,443	822,993	403,450	128,167
Saginaw	143,561	2,202,045	1,212,226	989,819	2,345,606	2,165,173	1,024,805	1,140,368	180,433
INCORPORATED PLACES HAVING A POPULATION OF 8,000 TO 30,000.									
Adrian	$85,435	$207,086	$190,023	$17,063	$292,521	$202,165	$163,994	$38,171	$90,356
Alpena	26,851	375,204	181,016	194,188	402,055	388,444	183,165	205,279	13,611
Ann Arbor	15,614	516,778	330,641	186,137	532,392	493,654	296,557	197,097	38,738
Battle Creek	225,597	799,893	627,644	172,249	1,025,490	796,884	611,314	185,570	228,606
Benton Harbor	32,448	293,120	169,328	123,792	325,568	289,615	251,979	37,636	35,953
Cadillac	12,809	144,893	107,967	36,926	157,702	157,259	117,362	39,897	443
Escanaba	9,629	471,159	230,327	240,832	480,788	474,566	240,295	234,271	6,222
Hancock	40,789	236,220	166,139	70,081	277,009	236,002	125,883	110,119	41,007
Holland	62,315	421,601	282,436	139,165	483,916	421,634	362,565	59,069	62,282
Iron Mountain	28,583	348,722	212,896	135,826	377,305	363,685	228,580	135,105	13,620
Ironwood	95,150	467,658	231,686	235,972	562,808	431,069	195,842	235,227	131,739
Ishpeming	95,737	425,123	228,525	196,598	520,860	454,645	231,335	223,310	66,215
Laurium	23,948	69,608	65,233	4,375	93,556	67,221	57,346	9,875	26,335
Ludington	74,898	128,197	98,270	29,927	203,095	177,833	128,498	49,335	25,262
Manistee	105,734	301,644	230,313	71,331	407,378	288,161	221,730	66,431	119,217
Marquette	137,179	416,155	282,805	133,350	553,334	455,890	291,385	164,505	97,444
Menominee	49,125	320,049	183,475	136,574	369,174	312,137	170,047	142,090	57,037
Muskegon	213,721	1,183,579	490,916	692,663	1,397,300	1,300,933	799,666	501,267	96,367
Negaunee	104,708	410,937	220,919	190,018	515,645	401,722	196,749	204,973	113,923
Owosso	57,820	247,930	195,170	52,760	305,750	245,078	173,702	71,376	60,672
Pontiac	466,651	466,646	363,905	102,741	933,297	497,968	405,906	92,062	435,329
Port Huron	149,804	418,340	336,033	82,307	568,144	395,616	359,977	35,639	172,528
Sault Ste. Marie	108,547	416,931	238,389	178,542	525,478	441,571	268,302	173,269	83,907
Traverse City	91,891	429,484	215,430	214,054	521,375	407,514	343,068	64,446	113,861
Wyandotte	81,826	186,662	157,008	29,654	268,488	195,612	167,968	27,644	72,876

[1] Also the aggregate of payments and cash balances at the close of the year.

TABLE 2.—SUMMARY OF RECEIPTS, PAYMENTS, AND CASH BALANCES OF INCORPORATED PLACES HAVING A POPULATION OF 2,500 AND OVER: 1913—Continued.

[For a text discussion of this table, see page 390.]

INCORPORATED PLACE.	Cash balances at beginning of year.	RECEIPTS.			Aggregate of receipts and cash balances at beginning of year.[1]	PAYMENTS.			Cash balances at close of year.
		Total.	Revenue. (Table 4)	Nonrevenue. (Table 9)		Total.	Governmental cost. (Table 6)	Nongovernmental cost. (Table 9)	
MICHIGAN—Continued.									
INCORPORATED PLACES HAVING A POPULATION OF 2,500 TO 8,000.									
Albion	$19,024	$131,326	$105,246	$26,080	$150,350	$139,916	$104,611	$35,305	$10,434
Allegan	6,765	77,109	64,780	12,329	83,874	79,073	66,575	12,498	4,801
Alma	92,772	150,347	77,583	72,764	243,119	197,142	153,396	43,746	45,977
Belding	11,076	95,025	63,215	31,810	106,101	88,283	67,620	20,663	17,818
Bessemer	5,250	147,960	97,124	50,836	153,210	143,309	117,193	26,116	9,901
Big Rapids	25,948	152,399	66,686	85,713	178,347	103,751	63,234	40,517	74,596
Boyne	4,935	177,302	91,542	85,760	182,237	162,215	85,328	76,887	20,022
Charlotte	19,988	107,170	91,823	15,347	127,158	109,847	80,817	29,030	17,311
Cheboygan	24,499	182,090	114,489	67,601	206,589	179,686	104,782	74,904	26,903
Coldwater	36,039	154,250	131,184	23,066	190,289	153,716	132,885	20,831	36,573
Crystal Falls	13,027	169,075	82,484	86,591	182,102	165,750	112,718	53,032	16,352
Dowagiac	13,424	161,894	88,322	73,572	175,318	165,414	113,798	51,616	9,904
East Jordan	15,047	106,334	52,851	53,483	121,381	110,779	59,831	50,948	10,602
Gladstone	3,145	124,303	74,702	49,601	127,448	122,421	66,174	56,247	5,027
Grand Haven	68,260	249,219	144,249	104,970	317,479	207,835	194,886	12,949	109,644
Grand Ledge	4,208	85,800	55,000	30,800	90,008	81,337	71,337	10,000	8,671
Greenville	68,119	127,518	88,817	38,701	195,637	150,850	111,174	39,676	44,787
Hamtramck	53,046	171,030	128,818	42,212	224,076	205,882	175,215	30,667	18,194
Hastings	22,672	99,249	76,176	23,073	121,921	99,118	81,045	18,073	22,803
Highland Park	61,434	479,617	291,645	187,972	541,051	424,439	360,124	64,315	116,612
Hillsdale	12,508	156,370	121,849	34,521	168,878	150,668	115,523	35,145	18,210
Houghton	19,434	132,413	101,971	30,442	151,847	129,413	105,776	23,637	22,434
Ionia	5,706	127,406	81,306	46,100	133,112	132,775	87,810	44,965	337
Lapeer	15,242	85,540	72,216	13,324	100,782	79,408	79,341	67	21,374
Manistique	41,856	90,354	82,737	7,617	132,210	102,584	89,967	12,617	29,626
Marine City	14,234	116,718	52,598	64,120	130,952	103,440	36,036	67,404	27,512
Marshall	17,068	129,120	100,616	28,504	146,188	127,189	96,760	30,429	18,999
Midland	1,688	48,620	38,120	10,500	50,308	45,982	37,482	8,500	4,326
Monroe	77,632	268,937	191,610	77,327	346,569	276,753	231,461	45,292	69,816
Mount Clemens	22,243	233,470	160,446	73,024	255,713	196,862	182,162	14,700	58,851
Mount Pleasant	46,837	103,144	69,382	33,762	149,981	111,276	75,514	35,762	38,705
Munising	13,338	73,815	55,182	18,633	87,153	75,147	53,181	21,966	12,006
Niles	40,403	145,298	121,876	23,422	185,701	151,024	118,123	32,901	34,677
Norway	8,052	221,821	119,808	102,013	229,873	129,014	81,917	47,097	100,859
Onaway	3,958	41,233	38,523	2,710	45,191	40,282	36,178	4,104	4,909
Otsego	6,315	52,388	52,361	27	58,703	50,041	39,900	10,141	8,662
Petoskey	42,641	257,742	132,950	124,792	300,383	224,470	149,354	75,116	75,913
Red Jacket	6,271	75,690	65,614	10,076	81,961	75,484	53,408	22,076	6,477
River Rouge	9,982	163,189	106,197	56,992	173,171	155,109	107,219	47,890	18,062
St. Clair	22,758	68,560	48,772	19,788	91,318	66,943	44,846	22,097	24,375
St. Johns	25,332	104,534	88,875	15,659	129,866	107,656	95,671	11,985	22,210
St Joseph	28,233	169,281	110,324	58,957	197,514	153,294	100,243	53,051	44,220
South Haven	57,807	137,448	105,876	31,572	195,255	179,373	146,464	32,909	15,882
Sturgis	29,546	213,298	87,005	126,293	242,844	194,960	119,728	75,232	47,884
Three Rivers	5,854	81,498	71,392	10,106	87,352	84,634	63,884	20,750	2,718
Ypsilanti	20,171	154,767	123,632	31,135	174,938	146,659	135,494	11,165	28,279
MINNESOTA.									
Total	$5,122,327	$30,886,549	$21,809,331	$9,077,218	$36,008,876	$31,518,786	$24,524,205	$6,994,581	$4,490,090
INCORPORATED PLACES HAVING A POPULATION OF 30,000 AND OVER.									
Duluth	$426,363	$2,974,924	$2,496,861	$478,063	$3,401,287	$2,937,828	$2,592,593	$345,235	$463,459
Minneapolis	2,001,479	11,679,217	8,116,672	3,562,545	13,680,696	12,222,128	10,463,386	1,758,742	1,458,568
St. Paul	1,028,297	7,682,060	4,507,051	3,175,009	8,710,357	7,867,409	4,686,470	3,180,939	842,948
INCORPORATED PLACES HAVING A POPULATION OF 8,000 TO 30,000.									
Brainerd	$84,093	$194,771	$177,193	$17,578	$278,864	$191,136	$153,646	$37,490	$87,728
Faribault	9,590	221,961	150,487	71,474	231,551	218,566	157,870	60,696	12,985
Hibbing	62,697	994,258	654,989	339,269	1,056,955	946,218	809,488	136,730	110,737
Mankato	65,488	284,256	221,315	62,941	349,744	309,125	222,222	86,903	40,619
Red Wing	20,202	215,724	193,592	22,132	235,926	223,443	187,902	35,541	12,483
St. Cloud	51,437	198,609	165,174	33,435	250,046	193,609	143,140	50,469	56,437
Stillwater	40,807	255,426	179,762	75,664	296,233	269,055	172,526	96,529	27,178
Virginia	27,738	733,073	628,332	104,741	760,811	714,781	572,808	141,973	46,030
Winona	108,020	368,260	337,368	30,892	476,280	328,147	304,894	23,253	148,133

[1] Also the aggregate of payments and cash balances at the close of the year.

TABLE 2.—SUMMARY OF RECEIPTS, PAYMENTS, AND CASH BALANCES OF INCORPORATED PLACES HAVING A POPULATION OF 2,500 AND OVER: 1913—Continued.

[For a text discussion of this table, see page 390.]

INCORPORATED PLACE.	Cash balances at beginning of year.	RECEIPTS.			Aggregate of receipts and cash balances at beginning of year.[1]	PAYMENTS.			Cash balances at close of year.
		Total.	Revenue. (Table 4)	Nonrevenue. (Table 9)		Total.	Governmental cost. (Table 6)	Nongovernmental cost. (Table 9)	
MINNESOTA—Continued.									
INCORPORATED PLACES HAVING A POPULATION OF 2,500 TO 8,000.									
Albert Lea	$26,976	$476,568	$167,456	$309,112	$503,544	$462,627	$236,289	$226,338	$40,917
Alexandria	4,560	123,316	67,416	55,900	127,876	119,880	61,208	58,672	7,996
Anoka	215	92,166	56,734	35,432	92,381	91,196	60,999	30,197	1,185
Austin	21,351	211,211	160,254	50,957	232,562	209,523	152,251	57,272	23,039
Bemidji	25,699	160,008	119,835	40,173	185,707	172,396	123,950	48,446	13,311
Chisholm	17,813	472,480	416,979	55,501	490,293	440,871	340,226	100,645	49,422
Cloquet	43,828	151,263	143,180	8,083	195,091	139,608	126,528	13,080	55,483
Crookston	241,072	200,269	156,955	43,314	441,341	234,302	179,258	55,044	207,039
Detroit	10,843	87,475	84,323	3,152	98,318	87,170	69,167	18,003	11,148
East Grand Forks	19,595	187,000	150,965	36,035	206,595	140,329	102,184	38,145	66,266
Ely	49,046	187,981	185,454	2,527	237,028	186,832	180,290	6,542	50,196
Eveleth	127,920	315,887	310,762	5,125	443,807	412,878	395,680	17,198	30,929
Fairmont	8,918	83,990	75,534	8,456	92,908	78,077	67,191	10,886	14,831
Fergus Falls	34,633	138,191	125,625	12,566	172,824	130,387	108,790	21,597	42,437
Hastings	5,428	60,796	48,495	12,301	66,224	61,292	48,995	12,297	4,932
Lake City	13,835	89,105	65,169	23,936	102,940	59,990	56,204	3,786	42,950
Little Falls	40,444	122,430	80,045	42,385	162,874	126,420	112,041	14,379	36,454
Luverne	11,705	66,000	55,042	10,958	77,705	62,665	51,919	10,746	15,040
Melrose	2,016	42,996	35,106	7,890	45,012	42,699	31,300	11,399	2,313
Montevideo	8	62,241	53,462	8,779	62,249	60,307	45,366	14,941	1,942
Moorhead	72,206	178,439	157,797	20,642	250,645	146,447	110,408	36,039	104,198
New Ulm	50,645	97,465	92,216	5,249	148,110	83,595	75,764	7,831	64,515
Northfield	24,407	78,116	55,107	23,009	102,523	100,098	81,070	19,028	2,425
Owatonna	35,698	226,612	125,857	100,755	262,310	220,787	167,024	53,763	41,523
Richfield	4,314	8,415	8,415	.....	12,729	9,006	8,006	1,000	3,723
Rochester	59,316	275,141	236,906	38,235	334,457	271,161	224,479	46,682	63,296
St. Peter	833	56,938	54,813	2,125	57,771	54,738	49,613	5,125	3,033
South St. Paul	57,773	135,799	133,924	1,875	193,572	156,418	154,543	1,875	37,154
Staples	11,389	73,102	63,277	9,825	84,491	74,165	54,506	19,659	10,326
Thief River Falls	27,104	148,350	100,410	47,940	175,453	161,758	145,876	15,882	13,695
Two Harbors	24,653	149,280	141,393	7,887	173,933	163,129	126,706	36,423	10,804
Wabasha	6,383	27,081	26,741	340	33,464	26,987	23,280	3,707	6,477
Waseca	22,572	101,899	58,982	42,917	124,471	109,864	104,091	5,773	14,607
West Minneapolis	4,839	44,598	40,525	4,073	49,437	44,867	41,346	3,521	4,570
West St. Paul	10,805	31,995	29,590	2,405	42,800	30,012	27,666	2,346	12,788
Willmar	77,274	119,407	95,791	23,616	196,681	124,860	113,046	11,814	71,821
MISSISSIPPI.									
Total	$955,975	$4,011,216	$3,198,829	$812,387	$4,967,191	$4,108,642	$3,661,529	$447,113	$858,549
INCORPORATED PLACES HAVING A POPULATION OF 8,000 TO 30,000.									
Biloxi	$101,194	$97,864	$97,861	$3	$199,058	$172,643	$166,640	$6,003	$26,415
Columbus	17,157	107,032	106,996	36	124,189	103,917	103,881	36	20,272
Greenville	.....	186,839	169,314	17,525	186,839	186,839	183,677	3,162	.....
Hattiesburg	7,471	176,406	160,944	15,462	183,877	174,019	159,557	14,462	9,858
Jackson	271,169	513,416	418,658	94,758	784,585	598,950	585,225	13,725	185,635
Laurel	34,935	199,225	118,219	81,006	234,160	173,164	161,888	11,276	60,996
Meridian	144,248	522,471	394,907	127,564	666,719	522,367	453,505	68,862	144,352
Natchez	37,959	181,992	178,398	3,594	219,951	191,570	171,502	20,068	28,381
Vicksburg	25,245	474,147	269,435	204,712	499,392	453,322	296,275	157,047	46,070
INCORPORATED PLACES HAVING A POPULATION OF 2,500 TO 8,000.									
Aberdeen	$15,604	$55,610	$52,007	$3,603	$71,214	$51,458	$50,855	$603	$19,756
Bay St. Louis	51,100	29,608	28,924	684	80,708	36,027	32,158	3,869	44,681
Brookhaven	15,707	74,173	72,784	1,389	89,880	78,788	75,956	2,832	11,092
Canton	21,802	54,576	54,115	461	76,378	59,136	52,677	6,459	17,242
Clarksdale	9,912	156,473	109,163	47,310	166,385	124,235	111,325	12,910	42,150
Collins	3,136	26,687	26,687	.....	29,823	27,117	24,945	2,172	2,706
Corinth	8,237	53,883	50,530	3,353	62,120	53,082	48,351	4,731	9,038
Greenwood	37,793	285,044	148,792	136,252	322,837	275,704	222,100	53,604	47,133
Grenada	772	58,458	58,458	.....	59,230	59,161	55,192	3,969	69
Gulfport	21,589	153,681	120,802	32,879	175,270	147,109	112,558	34,551	28,161
McComb	11,916	67,552	66,752	800	79,468	65,550	63,129	2,421	13,918
Moss Point	5,717	28,801	21,284	7,517	34,518	28,572	26,165	2,407	5,946
Okolona	22,289	41,294	41,294	.....	63,583	56,640	56,314	326	6,943
Pascagoula	7,934	30,434	27,834	2,600	38,368	29,451	22,151	7,300	8,917
Starkville	4,263	38,020	33,260	4,760	42,283	38,702	31,526	7,176	3,581
Tupelo	38,692	91,487	66,310	25,177	130,179	117,608	117,308	300	12,571
Water Valley	1,692	57,106	57,106	.....	58,798	54,203	50,203	4,000	4,595
West Point	23,004	82,428	82,008	420	105,432	61,912	61,492	420	43,520
Winona	6,538	26,011	25,997	14	32,549	25,019	25,005	14	7,530
Yazoo City	8,900	140,498	139,990	508	149,398	142,377	139,969	2,408	7,021

[1] Also the aggregate of payments and cash balances at the close of the year.

TABLE 2.—SUMMARY OF RECEIPTS, PAYMENTS, AND CASH BALANCES OF INCORPORATED PLACES HAVING A POPULATION OF 2,500 AND OVER: 1913—Continued.

[For a text discussion of this table, see page 390.]

INCORPORATED PLACE.	Cash balances at beginning of year.	RECEIPTS.			Aggregate of receipts and cash balances at beginning of year.[1]	PAYMENTS.			Cash balances at close of year.
		Total.	Revenue. (Table 4)	Nonrevenue. (Table 9)		Total.	Governmental cost. (Table 6)	Nongovernmental cost. (Table 9)	
MISSOURI.									
Total	$14,470,563	$49,983,567	$39,260,773	$10,722,794	$64,454,130	$52,970,832	$40,226,136	$12,744,696	$11,483,298
INCORPORATED PLACES HAVING A POPULATION OF 30,000 AND OVER.									
Joplin	$117,644	$618,379	$475,765	$142,614	$736,023	$551,275	$453,223	$98,052	$184,748
Kansas City	2,338,843	14,253,978	10,347,308	3,906,670	16,592,821	15,349,284	11,363,638	3,985,646	1,243,537
St. Joseph	316,988	1,823,365	1,405,298	418,067	2,140,353	1,969,646	1,337,395	632,251	170,707
St. Louis	10,303,827	26,833,477	21,602,427	5,231,050	37,137,304	28,823,238	21,516,430	7,306,808	8,314,066
Springfield	182,330	1,161,042	929,953	231,089	1,343,372	1,160,354	1,097,028	63,326	183,018
INCORPORATED PLACES HAVING A POPULATION OF 8,000 TO 30,000.									
Cape Girardeau	$32,089	$129,066	$124,083	$4,983	$161,155	$134,387	$120,168	$14,219	$26,768
Carthage	39,099	200,133	182,133	18,000	239,232	204,571	167,931	36,640	34,661
Columbia	41,101	292,687	276,555	16,132	333,788	284,506	230,753	53,753	49,282
Hannibal	44,384	251,037	241,773	9,264	295,421	271,510	234,071	37,439	23,911
Independence	26,893	348,927	229,837	119,090	375,820	314,767	252,067	62,700	61,053
Jefferson City	28,337	195,628	101,851	93,777	223,965	161,400	148,111	13,289	62,565
Moberly	23,462	190,269	177,045	13,224	213,731	194,901	179,799	15,102	18,830
St. Charles	57,953	121,093	106,637	14,456	179,046	117,461	104,020	13,441	61,585
Sedalia	49,459	380,364	328,292	52,072	429,823	398,625	329,794	68,831	31,198
Webb City	24,647	128,895	97,940	30,955	153,542	114,482	78,935	35,547	39,060
INCORPORATED PLACES HAVING A POPULATION OF 2,500 TO 8,000.									
Aurora	$3,738	$32,299	$32,173	$126	$36,037	$32,816	$32,690	$126	$3,221
Boonville	21,861	70,429	61,614	8,815	92,290	71,287	61,472	9,815	21,003
Brookfield	16,924	72,461	69,941	2,520	89,385	77,347	71,085	6,262	12,038
Butler	11,443	45,507	45,485	22	56,950	47,363	38,295	9,068	9,587
Cameron	12,492	59,641	58,991	650	72,133	55,736	52,623	3,113	16,397
Carrollton	8,766	60,298	47,806	12,492	69,064	62,859	56,867	5,992	6,205
Carterville	11,469	36,294	36,294	.....	47,763	27,517	27,517	.....	20,246
Caruthersville	18,332	41,254	41,254	.....	59,586	49,221	39,221	10,000	10,365
Charleston	10,224	26,968	26,968	.....	37,192	23,897	22,897	1,000	13,295
Chillicothe	14,398	106,822	101,508	5,314	121,220	78,366	67,098	11,268	42,854
Clinton	5,143	77,979	77,739	240	83,122	77,396	73,921	3,475	5,726
De Soto	3,906	46,381	46,108	273	50,287	44,323	41,092	3,231	5,964
Eldorado Springs	6,173	20,291	20,291	.....	26,464	19,485	19,485	.....	6,979
Excelsior Springs	31,744	39,657	39,657	.....	71,401	66,645	54,645	12,000	4,756
Farmington	11,555	59,265	55,015	4,250	70,820	58,697	47,447	11,250	12,123
Fayette	20,696	44,887	40,871	4,016	65,583	37,050	24,847	12,203	28,533
Festus	1,827	22,792	21,937	855	24,619	20,659	18,559	2,100	3,960
Fredericktown	4,336	37,458	21,367	16,091	41,794	38,139	31,298	6,841	3,655
Fulton	12,437	79,821	77,303	2,518	92,258	81,222	71,404	9,818	11,036
Higginsville	7,368	51,334	35,675	15,659	58,702	48,153	32,302	15,851	10,549
Kennett	3,249	102,739	27,365	75,374	105,988	98,056	97,456	600	7,932
Kirksville	32,426	76,286	75,278	1,008	108,712	83,896	68,731	15,165	24,816
Kirkwood	81,728	106,086	99,810	6,276	187,814	92,546	81,570	10,976	95,268
Lexington	9,062	52,574	52,574	.....	61,636	47,539	46,539	1,000	14,097
Liberty	12,984	45,234	45,234	.....	58,218	39,712	39,712	.....	18,506
Louisiana	10,647	53,002	51,061	1,941	63,649	50,555	46,403	4,152	13,094
Macon	8,067	77,358	74,406	2,952	85,425	76,596	59,497	17,099	8,829
Maplewood	13,627	57,931	57,931	.....	71,558	55,056	55,056	.....	16,502
Marceline	12,791	47,240	46,126	1,114	60,031	58,251	37,222	21,029	1,780
Marshall	12,887	81,865	74,365	7,500	94,752	83,949	74,949	9,000	10,803
Maryville	42,916	64,031	63,978	53	106,947	54,518	51,424	3,094	52,429
Mexico	18,504	121,853	94,622	27,231	140,357	99,083	94,971	4,112	41,274
Monette	16,756	74,340	74,147	193	91,096	68,563	64,670	3,893	22,533
Neosho	3,940	43,545	42,045	1,500	47,485	41,856	36,856	5,000	5,629
Nevada	32,285	98,584	98,584	.....	130,869	96,776	85,776	11,000	34,093
Poplar Bluff	22,683	226,091	175,098	50,993	248,774	187,079	180,370	6,709	61,695
Rich Hill	10,914	45,050	30,050	15,000	55,964	32,800	25,300	7,500	23,164
Richmond	12,570	75,948	53,648	22,300	88,518	60,238	59,238	1,000	28,280
Sikeston	9,263	58,354	47,257	11,097	67,617	54,628	39,588	15,040	12,989
Slater	3,353	34,804	34,804	.....	38,157	33,419	33,419	.....	4,738
Trenton	33,567	79,865	76,091	3,774	113,432	87,924	74,974	12,950	25,508
Warrensburg	27,234	77,277	77,152	125	104,511	84,057	78,554	5,503	20,454
Washington	3,621	27,160	25,160	2,000	30,781	29,283	26,283	3,000	1,498
Webster Groves	170,180	223,903	140,305	83,598	394,083	248,950	233,533	15,417	145,133
West Plains	3,421	72,269	38,788	33,481	75,690	36,917	35,917	1,000	38,773

[1] Also the aggregate of payments and cash balances at the close of the year.

TABLE 2.—SUMMARY OF RECEIPTS, PAYMENTS, AND CASH BALANCES OF INCORPORATED PLACES HAVING A POPULATION OF 2,500 AND OVER: 1913—Continued.

[For a text discussion of this table, see page 390.]

INCORPORATED PLACE.	Cash balances at beginning of year.	RECEIPTS.			Aggregate of receipts and cash balances at beginning of year.[1]	PAYMENTS.			Cash balances at close of year.
		Total.	Revenue. (Table 4)	Nonrevenue. (Table 9)		Total.	Governmental cost. (Table 6)	Nongovernmental cost. (Table 9)	
MONTANA.									
Total	$871,071	$6,681,030	$3,901,356	$2,779,674	$7,552,101	$6,390,322	$4,025,778	$2,364,544	$1,161,779
INCORPORATED PLACES HAVING A POPULATION OF 30,000 AND OVER.									
Butte	$179,484	$1,930,563	$935,539	$995,024	$2,110,047	$1,954,435	$916,866	$1,037,569	$155,612
INCORPORATED PLACES HAVING A POPULATION OF 8,000 TO 30,000.									
Anaconda	$23,733	$330,254	$165,082	$165,172	$353,987	$323,558	$141,779	$181,779	$30,429
Billings	87,083	370,668	295,668	75,000	457,751	312,405	312,405	.....	145,346
Great Falls	71,242	861,799	601,790	260,009	933,041	621,084	531,817	89,267	311,957
Helena	142,208	575,335	508,268	67,067	717,543	583,455	554,485	28,970	134,088
Missoula	48,388	1,149,176	446,175	703,001	1,197,564	1,145,411	569,982	575,429	52,153
INCORPORATED PLACES HAVING A POPULATION OF 2,500 TO 8,000.									
Bozeman	$32,146	$270,520	$156,736	$113,784	$302,666	$279,056	$126,919	$152,137	$23,610
Deer Lodge	5,261	142,095	51,273	90,822	147,356	140,595	52,802	87,793	6,761
Havre	18,044	109,769	73,268	36,501	127,813	100,586	66,460	34,126	27,227
Kalispell	17,890	219,030	152,558	66,472	236,920	213,330	157,182	56,148	23,590
Lewistown	72,462	287,789	134,228	153,561	360,251	227,818	197,400	30,418	132,433
Livingston	49,024	108,683	108,644	39	157,707	102,186	96,577	5,609	55,521
Miles City	98,438	246,970	194,580	52,390	345,408	307,310	237,224	70,086	38,098
Red Lodge	25,668	78,379	77,547	832	104,047	79,093	63,880	15,213	24,954
NEBRASKA.									
Total	$2,830,316	$19,036,648	$7,639,579	$11,397,069	$21,866,964	$18,845,479	$15,203,155	$3,642,324	$3,021,485
INCORPORATED PLACES HAVING A POPULATION OF 30,000 AND OVER.									
Lincoln	$396,118	$1,717,832	$1,114,557	$603,275	$2,113,950	$1,411,521	$1,113,138	$298,383	$702,429
Omaha	1,489,563	13,663,785	3,705,008	9,958,777	15,153,348	13,823,871	10,785,522	3,038,349	1,329,477
INCORPORATED PLACES HAVING A POPULATION OF 8,000 TO 30,000.									
Beatrice	$28,109	$163,762	$150,030	$13,732	$191,871	$173,240	$155,130	$18,110	$18,631
Fremont	64,480	352,834	201,757	151,077	417,314	276,298	266,186	10,112	141,016
Grand Island	41,664	217,693	217,693	.....	259,357	222,661	207,661	15,000	36,696
Hastings	39,357	456,258	248,408	207,850	495,615	446,913	295,886	151,027	48,702
South Omaha	357,767	829,789	581,767	248,022	1,187,556	794,727	750,914	43,813	392,829
INCORPORATED PLACES HAVING A POPULATION OF 2,500 TO 8,000.									
Alliance	$478	$88,651	$73,149	$15,502	$89,129	$84,224	$84,224	.....	$4,905
Auburn	47,272	51,418	51,418	.....	98,690	88,351	88,351	.....	10,339
Aurora	8,489	62,266	62,266	.....	70,755	62,431	61,631	$800	8,324
Benson	27,191	54,286	46,814	7,472	81,477	62,443	59,802	2,641	19,034
Blair	12,139	60,112	46,427	13,685	72,251	59,728	53,723	6,005	12,523
Chadron	12,575	35,681	35,681	.....	48,256	43,070	39,070	4,000	5,186
Columbus	35,965	138,084	79,907	58,177	174,049	115,570	98,643	16,927	58,479
Fairbury	16,054	166,210	153,067	13,143	182,264	161,326	159,326	2,000	20,938
Falls City	15,524	100,756	94,939	5,817	116,280	104,808	99,529	5,279	11,472
Havelock	17,499	49,237	47,022	2,215	66,736	56,878	52,163	4,715	9,858
Holdrege	11,595	39,921	39,920	1	51,516	39,936	38,781	1,155	11,580
Kearney	33,388	106,150	104,050	2,100	139,538	102,031	100,031	2,000	37,507
McCook	16,075	60,437	60,437	.....	76,512	61,504	61,504	.....	15,008
Nebraska City	15,177	105,145	100,645	4,500	120,322	91,481	91,481	.....	28,841
Norfolk	15,149	102,160	102,160	.....	117,309	93,396	91,050	2,346	23,913
North Platte	12,074	179,345	89,345	90,000	191,419	177,223	177,223	.....	14,196
Plattsmouth	18,139	58,860	58,860	.....	76,999	55,487	53,487	2,000	21,512
University Place	59,875	59,025	58,065	960	118,900	111,162	107,162	4,000	7,738
Wymore	23,821	34,073	34,073	.....	57,894	44,286	37,687	6,599	13,608
York	14,779	82,878	82,114	764	97,657	80,913	73,850	7,063	16,744

[1] Also the aggregate of payments and cash balances at the close of the year.

TABLE 2.—SUMMARY OF RECEIPTS, PAYMENTS, AND CASH BALANCES OF INCORPORATED PLACES HAVING A POPULATION OF 2,500 AND OVER: 1913—Continued.

[For a text discussion of this table, see page 390.]

INCORPORATED PLACE.	Cash balances at beginning of year.	RECEIPTS.			Aggregate of receipts and cash balances at beginning of year.[1]	PAYMENTS.			Cash balances at close of year.
		Total.	Revenue. (Table 4)	Nonrevenue. (Table 9)		Total.	Governmental cost. (Table 6)	Nongovernmental cost. (Table 9)	
NEVADA.									
Total	$299,859	$305,225	$304,570	$655	$605,084	$487,740	$459,381	$28,359	$117,344
INCORPORATED PLACES HAVING A POPULATION OF 8,000 TO 30,000.									
Reno	$297,362	$265,868	$265,860	$8	$563,230	$450,096	$423,384	$26,712	$113,134
INCORPORATED PLACES HAVING A POPULATION OF 2,500 TO 8,000.									
Sparks	$2,497	$39,357	$38,710	$647	$41,854	$37,644	$35,997	$1,647	$4,210
NEW HAMPSHIRE.									
Total	$932,640	$7,849,568	$4,504,330	$3,345,238	$8,782,208	$7,888,332	$4,465,978	$3,422,354	$893,876
INCORPORATED PLACES HAVING A POPULATION OF 30,000 AND OVER.									
Manchester	$478,681	$2,268,205	$1,244,925	$1,023,280	$2,746,886	$2,391,987	$1,363,495	$1,028,492	$354,899
INCORPORATED PLACES HAVING A POPULATION OF 8,000 TO 30,000.									
Berlin	$13,912	$212,533	$150,723	$61,810	$226,445	$209,726	$144,930	$64,796	$16,719
Concord	127,654	797,866	450,093	347,773	925,520	796,362	393,317	403,045	129,158
Dover	66,792	450,421	263,378	187,043	517,213	473,634	269,936	203,698	43,579
Keene	27,939	304,266	196,688	107,578	332,205	310,025	187,808	122,217	22,180
Laconia	6,780	288,964	159,692	129,272	295,744	287,189	149,811	137,378	8,555
Nashua	18,019	901,315	428,846	472,469	919,334	897,234	401,123	496,111	22,100
Portsmouth	40,797	549,973	315,501	234,472	590,770	475,902	288,407	187,495	114,868
Rochester	18,636	225,483	139,458	86,025	244,119	225,087	145,914	79,173	19,032
INCORPORATED PLACES HAVING A POPULATION OF 2,500 TO 8,000.									
Claremont town	$19,305	$229,295	$125,926	$103,369	$248,600	$234,795	$136,028	$98,767	$13,805
Conway town	8,215	69,981	30,791	39,190	78,196	74,744	38,341	36,403	3,452
Derry town	5,918	119,895	78,166	41,729	125,813	120,347	84,847	35,500	5,466
Exeter town	3,483	115,075	77,186	37,889	118,558	114,178	71,858	42,320	4,380
Farmington town	9,914	58,178	36,016	22,162	68,092	57,516	33,850	23,666	10,576
Franklin	11,137	141,416	93,333	48,083	152,553	132,875	80,876	51,999	19,678
Goffstown town	4,629	41,428	31,960	9,468	46,057	38,716	28,148	10,568	7,341
Haverhill town	5,775	79,093	64,920	14,173	84,868	76,166	58,964	17,202	8,702
Lancaster town	6,042	76,070	52,476	23,594	82,112	74,090	48,358	25,732	8,022
Lebanon town	29,590	157,598	105,791	51,807	187,188	147,216	97,834	49,382	39,972
Littleton	33	23,661	16,715	6,946	23,694	23,661	16,511	7,150	33
Littleton town	2,714	170,661	82,761	87,900	173,375	168,156	73,978	94,178	5,219
Milford town	3,738	118,474	76,293	42,181	122,212	116,293	65,840	50,453	5,919
Newmarket town	4,703	50,740	38,294	12,446	55,443	49,732	33,325	16,407	5,711
Newport town	5,581	102,176	58,842	43,334	107,757	103,250	70,476	32,774	4,507
Pembroke town	4,607	47,352	31,762	15,590	51,959	47,733	27,188	20,545	4,226
Somersworth	7,985	144,709	95,777	48,932	152,694	145,652	90,258	55,394	7,042
Walpole town	61	104,740	58,017	46,723	104,801	96,066	64,557	31,509	8,735
NEW JERSEY.									
Total	$13,431,597	$110,870,690	$41,605,635	$69,265,055	$124,302,287	$111,030,524	$50,446,638	$60,583,886	$13,271,763
INCORPORATED PLACES HAVING A POPULATION OF 30,000 AND OVER.									
Atlantic City	$1,256,665	$4,019,611	$1,900,851	$2,118,760	$5,276,276	$4,403,465	$2,671,157	$1,732,308	$872,811
Bayonne	487,112	2,866,793	1,569,911	1,296,882	3,353,905	2,842,120	1,526,008	1,316,112	511,785
Camden	191,763	3,922,837	1,611,456	2,311,381	4,114,600	3,752,957	1,761,995	1,990,962	361,643
East Orange	530,235	3,172,299	1,002,363	2,169,936	3,702,534	3,457,184	1,326,845	2,130,339	245,350
Elizabeth	433,083	3,157,308	1,468,109	1,689,199	3,590,391	3,042,617	1,377,530	1,665,087	547,774
Hoboken	698,195	3,807,899	1,600,343	2,207,556	4,506,094	3,801,074	1,769,619	2,031,455	705,020
Jersey City	1,511,279	11,590,805	6,123,182	5,467,623	13,102,084	11,541,255	6,423,276	5,117,979	1,560,829
Newark	3,060,212	34,396,315	8,503,911	25,892,404	37,456,527	34,574,295	12,036,819	22,537,476	2,882,232
Orange	311,255	1,911,553	600,513	1,311,040	2,222,808	2,175,322	634,801	1,540,521	47,486
Passaic	176,501	2,345,258	869,103	1,476,155	2,521,759	2,488,336	1,212,744	1,275,592	33,423
Paterson	286,263	7,263,135	1,977,911	5,285,224	7,549,398	7,290,891	2,569,840	4,721,051	258,507
Perth Amboy	208,395	1,527,040	537,054	989,986	1,735,435	1,553,991	663,087	890,904	181,444
Trenton	787,536	4,282,268	2,182,437	2,099,831	5,069,804	4,271,848	2,200,669	2,071,179	797,956
West Hoboken	129,182	974,060	375,318	598,742	1,103,242	984,830	525,833	458,997	118,412

[1] Also the aggregate of payments and cash balances at the close of the year.

TABLE 2.—SUMMARY OF RECEIPTS, PAYMENTS, AND CASH BALANCES OF INCORPORATED PLACES HAVING A POPULATION OF 2,500 AND OVER: 1913—Continued.

[For a text discussion of this table, see page 390.]

INCORPORATED PLACE.	Cash balances at beginning of year.	RECEIPTS.			Aggregate of receipts and cash balances at beginning of year.[1]	PAYMENTS.			Cash balances at close of year.
		Total.	Revenue. (Table 4)	Nonrevenue. (Table 9)		Total.	Governmental cost. (Table 6)	Nongovernmental cost. (Table 9)	
NEW JERSEY—Continued.									
INCORPORATED PLACES HAVING A POPULATION OF 8,000 TO 30,000.									
Asbury Park	$77,491	$1,252,139	$477,080	$775,059	$1,329,630	$1,214,935	$765,751	$449,184	$114,695
Bloomfield	173,530	773,809	337,302	436,507	947,339	869,674	519,344	350,330	77,665
Bridgeton	20,115	670,111	165,440	504,671	690,226	661,233	260,368	400,865	28,993
Burlington	17,270	231,905	158,423	73,482	249,175	169,305	93,263	76,042	79,870
Englewood	22,076	514,499	218,069	296,430	536,575	451,443	248,493	202,950	85,132
Garfield	89,600	279,972	133,338	146,634	369,572	312,069	228,594	83,475	57,503
Gloucester	30,596	240,040	118,400	121,640	270,636	264,584	136,269	128,315	6,052
Hackensack	13,408	368,022	346,769	21,253	381,430	363,977	349,404	14,573	17,453
Harrison	417,413	535,931	309,128	226,803	953,344	494,636	298,829	195,807	458,708
Irvington	26,859	929,770	273,916	655,854	956,629	924,970	438,899	486,071	31,659
Kearny	154,541	1,360,799	491,131	869,668	1,515,340	1,381,795	732,914	648,881	133,545
Long Branch	1,553	743,059	338,082	404,977	744,612	686,830	399,316	287,514	57,782
Millville	37,372	216,154	118,997	97,157	253,526	217,416	109,659	107,757	36,110
Montclair	40,113	1,426,698	596,100	830,598	1,466,811	1,335,328	700,378	634,950	131,483
Morristown	24,282	367,875	175,353	192,522	392,157	381,921	252,136	129,785	10,236
New Brunswick	59,379	959,385	467,093	492,292	1,018,764	928,615	484,723	443,892	90,149
Phillipsburg	12,331	282,187	147,722	134,465	294,518	283,703	141,063	142,640	10,815
Plainfield	153,778	1,077,202	502,761	574,441	1,230,980	820,754	507,976	312,778	410,226
Rahway	55,340	529,464	245,848	283,616	548,804	511,939	233,753	278,186	72,865
Union	124,229	577,430	318,988	258,442	701,659	612,855	392,087	220,768	88,804
West New York	79,700	844,965	357,311	487,654	924,665	696,308	311,823	384,485	228,357
West Orange	34,225	660,596	290,408	370,188	694,821	549,631	261,243	288,388	145,190
INCORPORATED PLACES HAVING A POPULATION OF 2,500 TO 8,000.									
Boonton	$4,224	$64,212	$59,291	$4,921	$68,436	$62,403	$58,357	$4,046	$6,033
Bordentown	17,121	104,883	56,034	48,849	122,004	103,416	67,751	35,665	18,588
Boundbrook	10,717	133,563	74,254	59,309	144,280	122,952	62,945	60,007	21,328
Carlstadt	23,194	76,845	50,839	26,006	100,039	70,776	39,342	31,434	29,263
Cliffside Park	18,321	144,290	58,845	85,445	162,611	147,583	68,193	79,390	15,028
Collingswood	13,716	212,990	89,010	123,980	226,706	198,385	120,643	77,742	28,321
Dover	18,703	150,236	123,323	26,913	168,939	156,074	117,736	38,338	12,865
East Newark	53,013	90,570	43,769	46,801	143,583	83,353	45,476	37,877	60,230
East Rutherford	26,602	129,121	84,881	44,240	155,723	125,064	81,166	43,898	30,659
Edgewater	178,046	471,965	151,362	320,603	650,011	325,270	133,979	191,291	324,741
Flemington	5,367	72,614	39,816	32,798	77,981	76,022	40,974	35,048	1,959
Fort Lee	20,678	1,092,022	75,937	1,016,085	1,112,700	1,084,698	245,955	838,743	28,002
Freehold	7,421	92,632	84,860	7,772	100,053	83,897	78,982	4,915	16,156
Glen Ridge	30,269	275,635	125,829	149,806	305,904	261,549	216,305	45,244	44,355
Guttenberg	33,800	297,285	100,798	196,487	331,085	272,107	74,713	197,394	58,978
Hackettstown	16,956	70,359	37,789	32,570	87,315	69,523	33,353	36,170	17,792
Haddonfield	17,520	292,537	88,171	204,366	310,057	274,101	224,359	49,742	35,956
Haledon	24,112	78,271	47,030	31,241	102,383	79,817	46,444	33,373	22,566
Hammonton	21,989	135,782	83,472	52,310	157,771	127,429	75,058	52,371	30,342
Hawthorne	17,694	68,219	32,049	36,170	85,913	78,107	40,092	38,015	7,806
Keyport	23,555	88,347	71,797	16,550	111,902	86,380	66,830	19,550	25,522
Lambertville	105	92,584	38,120	54,464	92,689	92,396	42,219	50,177	293
Little Ferry	4,770	41,402	20,435	20,967	46,172	41,983	23,516	18,467	4,189
Lodi	39,477	181,932	83,980	97,952	221,409	165,141	71,346	93,795	56,268
Madison	27,152	225,358	153,012	72,346	252,510	244,691	185,513	59,178	7,819
Newton	14,406	144,663	69,463	75,200	159,069	150,366	83,166	67,200	8,703
North Plainfield	1,976	199,318	94,501	104,817	201,294	195,563	112,876	82,687	5,731
Nutley	45,084	437,406	173,754	263,652	482,490	477,756	248,338	229,418	4,734
Pleasantville	12,033	124,610	67,025	57,585	136,643	103,445	63,123	40,322	33,198
Princeton	10,859	204,377	92,151	112,226	215,236	205,006	117,350	87,656	10,230
Prospect Park	32,063	47,670	26,736	20,934	79,733	61,371	42,127	19,244	18,362
Raritan	1,326	27,485	25,282	2,203	28,811	27,414	25,054	2,360	1,397
Red Bank	41,831	328,477	163,872	164,605	370,308	344,846	175,439	169,407	25,462
Ridgewood	60,825	341,303	194,514	146,789	402,128	348,878	172,780	176,098	53,250
Roosevelt	12,253	112,255	61,834	50,421	124,508	113,475	69,020	44,455	11,033
Roselle	28,897	252,043	77,558	174,485	280,940	276,384	97,016	179,368	4,556
Roselle Park	58,856	178,234	95,366	82,868	237,090	178,263	116,716	61,547	58,827
Rutherford	151,652	431,010	239,248	191,762	582,662	429,480	302,358	127,122	153,182
Salem	36,294	237,392	79,152	158,240	273,686	230,352	177,402	52,950	43,334
Secaucus	29,458	119,640	52,371	67,269	149,098	111,359	52,697	58,662	37,739
Somerville	23,300	172,008	89,697	82,311	195,308	168,012	102,827	65,185	27,296
South Amboy	27,023	228,650	86,484	142,166	255,673	235,711	144,460	91,251	19,962
South Orange	134,992	724,334	242,749	481,585	859,326	779,189	446,610	332,579	80,137
South River	4,688	124,565	62,040	62,525	129,253	123,327	80,757	42,570	5,926
Summit	189,738	515,257	263,764	251,493	704,995	562,368	331,999	230,369	142,627
Tenafly	14,628	151,553	45,995	105,558	166,181	128,613	50,410	78,203	37,568
Vineland	21,582	213,128	124,896	88,232	234,710	222,952	162,312	60,640	11,758
Wallington	22,279	57,504	37,842	19,662	79,783	64,342	35,691	28,651	15,441
Washington	7,558	56,079	32,622	23,457	63,637	56,422	32,465	23,957	7,215
Westfield	25,239	460,535	202,817	257,718	485,774	465,452	274,187	191,265	20,322
Wharton	3,427	45,772	18,675	27,097	49,199	44,981	18,023	26,958	4,218
Woodbury	31,931	172,575	100,403	72,172	204,506	177,974	83,680	94,294	26,532

[1] Also the aggregate of payments and cash balances at the close of the year.

TABLE 2.—SUMMARY OF RECEIPTS, PAYMENTS, AND CASH BALANCES OF INCORPORATED PLACES HAVING A POPULATION OF 2,500 AND OVER: 1913—Continued.

[For a text discussion of this table, see page 390.]

INCORPORATED PLACE.	Cash balances at beginning of year.	RECEIPTS.			Aggregate of receipts and cash balances at beginning of year.[1]	PAYMENTS.			Cash balances at close of year.
		Total.	Revenue. (Table 4)	Nonrevenue. (Table 9)		Total.	Governmental cost. (Table 6)	Nongovernmental cost. (Table 9)	
NEW MEXICO.									
Total	$172,041	$666,430	$541,989	$124,441	$838,471	$627,728	$603,429	$24,299	$210,743
INCORPORATED PLACES HAVING A POPULATION OF 8,000 TO 30,000.									
Albuquerque	$42,824	$285,059	$174,417	$110,642	$327,883	$173,725	$160,281	$13,444	$154,158
INCORPORATED PLACES HAVING A POPULATION OF 2,500 TO 8,000.									
Clovis	.....	$41,854	$41,854	.....	$41,854	$39,262	$38,945	$317	$2,592
Las Cruces	$75,151	12,591	12,591	.....	87,742	83,065	83,065	.....	4,677
Las Vegas City (East Las Vegas P. O.)	14,923	36,000	35,956	$44	50,923	38,662	37,158	1,504	12,261
Las Vegas town	3,328	13,796	13,796	.....	17,124	12,883	12,883	.....	4,241
Raton	3,972	59,041	58,160	881	63,013	54,904	54,471	433	8,109
Roswell	15,208	102,079	96,079	6,000	117,287	107,471	105,071	2,400	9,816
Santa Fe	7,398	43,725	37,651	6,074	51,123	41,535	41,170	365	9,588
Silver City	4,889	22,677	21,877	800	27,566	25,808	23,496	2,312	1,758
Tucumcari	4,348	49,608	49,608	.....	53,956	50,413	46,889	3,524	3,543
NEW YORK.									
Total	$44,482,482	$730,233,469	$260,886,510	$469,346,959	$774,715,951	$728,679,226	$306,261,227	$422,417,999	$46,036,725
INCORPORATED PLACES HAVING A POPULATION OF 30,000 AND OVER.									
Albany	$1,331,010	$4,472,606	$2,270,922	$2,201,684	$5,803,616	$5,134,396	$3,167,234	$1,967,162	$669,220
Amsterdam	18,185	826,486	449,990	376,496	844,671	787,754	401,120	386,634	56,917
Auburn	69,918	1,369,002	753,659	615,343	1,438,920	1,396,430	762,683	633,747	42,490
Binghamton	268,289	1,241,439	827,494	413,945	1,509,728	1,279,387	848,469	430,918	230,341
Buffalo	2,895,865	19,573,673	11,854,141	7,719,532	22,469,538	19,480,267	13,856,424	5,623,843	2,989,271
Elmira	50,127	940,358	613,348	327,010	990,485	930,696	677,916	252,780	59,789
Jamestown	157,673	1,597,901	769,734	828,167	1,755,574	1,654,040	988,033	666,007	101,534
Mount Vernon	667,467	2,751,063	1,096,207	1,654,856	3,418,530	2,577,817	1,557,790	1,020,027	840,713
New Rochelle	601,435	1,972,226	1,084,577	887,649	2,573,661	2,164,145	1,187,134	977,011	409,516
New York	27,689,346	625,431,740	205,480,025	419,951,715	653,121,086	623,197,307	243,208,430	379,988,877	29,923,779
Niagara Falls	914,238	1,907,436	1,209,354	698,082	2,821,674	2,096,189	1,436,887	659,302	725,485
Rochester	2,777,113	18,438,077	6,352,455	12,085,622	21,215,190	18,581,793	8,234,809	10,346,984	2,633,397
Schenectady	370,673	2,873,188	1,697,121	1,176,067	3,243,861	3,162,693	1,725,342	1,437,351	81,168
Syracuse	1,183,196	7,868,408	3,510,835	4,357,573	9,051,604	7,642,349	3,602,779	4,039,570	1,409,255
Troy	710,815	3,346,821	1,925,376	1,421,445	4,057,636	3,758,083	1,959,669	1,798,414	299,553
Utica	101,337	3,535,540	1,545,486	1,990,054	3,636,877	3,410,171	1,347,024	2,063,147	226,706
Yonkers	210,660	6,100,742	2,462,975	3,637,767	6,311,402	6,205,472	3,335,078	2,870,394	105,930
INCORPORATED PLACES HAVING A POPULATION OF 8,000 TO 30,000.									
Batavia	$14,009	$195,060	$177,373	$17,687	$209,069	$199,140	$195,424	$3,716	$9,929
Cohoes	232,760	384,347	323,834	60,513	617,107	413,122	294,352	118,770	203,985
Corning	48,584	265,768	198,868	66,900	314,352	261,052	166,721	94,331	53,300
Cortland	5,126	248,403	188,590	59,813	253,529	253,529	185,812	67,717	.....
Dunkirk	71,787	383,491	305,844	77,647	455,278	407,687	286,119	121,568	47,591
Fulton	67,359	538,233	202,732	335,501	605,592	496,800	317,954	178,846	108,792
Geneva	111,472	303,662	231,406	72,256	415,134	380,983	245,590	135,393	34,151
Glens Falls	39,484	636,096	283,189	352,907	675,580	574,135	231,381	342,754	101,445
Gloversville	7,320	666,960	308,760	358,200	674,280	657,001	310,171	346,830	17,279
Hornell	31,141	399,144	254,421	144,723	430,285	396,708	290,326	106,382	33,577
Hudson	131,604	194,854	150,113	44,741	326,458	166,310	136,074	30,236	160,148
Ithaca	39,274	546,827	343,286	203,541	586,101	484,722	314,022	170,700	101,379
Johnstown	26,416	271,560	184,836	86,724	297,976	259,460	138,904	120,556	38,516
Kingston	21,774	666,256	465,401	200,855	688,030	673,155	413,937	259,218	14,875
Lackawanna	73,405	614,465	223,365	391,100	687,870	525,375	350,296	175,079	162,495
Little Falls	35,844	252,517	187,599	64,918	288,361	262,659	179,500	83,159	25,702
Lockport	258,167	568,581	449,083	119,498	826,748	490,931	374,998	115,933	335,817
Middletown	88,918	476,751	300,544	176,207	565,669	472,047	302,957	169,090	93,622
Newburgh	16,974	1,111,514	489,571	621,943	1,128,488	1,089,685	564,136	525,549	38,803
North Tonawanda	34,045	345,112	249,481	95,631	379,157	363,312	252,931	110,381	15,845
Ogdensburg	66,209	294,852	164,938	129,914	361,061	278,501	251,501	27,000	82,560
Olean	31,817	376,960	266,049	110,911	408,777	398,647	290,816	107,831	10,130
Oneida	9,793	180,922	121,805	59,117	190,715	190,644	124,823	65,821	71
Oneonta	21,217	278,237	138,689	139,548	299,454	259,869	135,951	123,918	39,585
Ossining	46,822	453,348	201,600	251,748	500,170	488,109	256,553	231,556	12,061
Oswego	173,045	582,095	439,704	142,391	755,140	578,247	347,572	230,675	176,893
Peekskill	76,374	335,069	241,718	93,751	411,843	285,751	250,883	34,868	126,092
Plattsburg	22,413	274,719	152,414	122,305	297,132	234,620	179,633	54,987	62,512
Port Chester	66,710	400,267	252,050	148,217	466,977	436,266	1271,888	164,378	30,711
Port Jervis	7,906	135,255	130,436	1,819	140,161	131,839	124,020	7,819	8,322

[1] Also the aggregate of paymnents and cash balances at the close of the year.

TABLE 2.—SUMMARY OF RECEIPTS, PAYMENTS, AND CASH BALANCES OF INCORPORATED PLACES HAVING A POPULATION OF 2,500 AND OVER: 1913—Continued.

[For a text discussion of this table, see page 390.]

INCORPORATED PLACE.	Cash balances at beginning of year.	RECEIPTS.			Aggregate of receipts and cash balances at beginning of year.[1]	PAYMENTS.			Cash balances at close of year.
		Total.	Revenue. (Table 4)	Nonrevenue. (Table 9)		Total.	Governmental cost. (Table 6)	Nongovernmental cost. (Table 9)	
NEW YORK—Continued.									
INCORPORATED PLACES HAVING A POPULATION OF 8,000 TO 30,000—Continued.									
Poughkeepsie	$91,035	$1,237,274	$667,992	$569,282	$1,328,309	$1,236,520	$878,718	$357,802	$91,789
Rensselaer	176,044	201,525	148,223	53,302	377,569	320,093	152,192	167,901	57,476
Rome	198,521	433,566	306,922	126,644	632,087	446,756	297,730	149,026	185,331
Saratoga Springs	72,684	300,726	261,404	39,322	373,410	321,857	242,605	79,252	51,553
Tonawanda	64,990	166,037	164,915	1,122	231,027	165,513	155,431	10,082	65,514
Watertown	167,765	675,390	552,846	122,544	843,155	587,319	485,762	101,557	255,836
Watervliet	34,725	338,841	162,746	176,095	373,566	291,205	223,663	67,542	82,361
White Plains	238,878	823,690	533,504	290,186	1,062,568	899,795	559,956	339,839	162,773
INCORPORATED PLACES HAVING A POPULATION OF 2,500 TO 8,000.									
Albion	$3,907	$96,257	$69,189	$27,068	$100,164	$89,839	$60,971	$28,868	$10,325
Amityville	2,729	42,503	37,521	4,982	45,232	42,221	35,119	7,102	3,011
Babylon	3,512	60,280	34,716	25,564	63,792	59,553	53,753	5,800	4,239
Baldwinsville	5,689	64,060	45,449	18,611	69,749	63,184	54,273	8,911	6,565
Ballston Spa	2,533	72,810	61,126	11,684	75,343	73,591	53,927	19,664	1,752
Bath	26,407	41,473	39,773	1,700	67,880	62,307	58,607	3,700	5,573
Brockport	22,546	337,074	44,097	292,977	359,620	67,837	52,337	15,500	291,783
Canandaigua	9,574	151,204	130,243	20,961	160,778	157,309	123,963	33,346	3,469
Canastota	4,313	102,627	65,469	37,158	106,940	102,713	86,555	16,158	4,227
Canton	8,742	42,411	42,387	24	51,153	41,733	38,009	3,724	9,420
Carthage	9,226	102,324	66,103	36,221	111,550	107,254	54,698	52,556	4,296
Catskill	12,407	80,072	80,072	.....	92,479	75,236	64,236	11,000	17,243
Clyde	3,892	32,471	32,146	325	36,363	29,546	27,721	1,825	6,817
Cold Springs	11,736	37,094	25,398	11,696	48,830	43,189	21,565	21,624	5,641
Cornwall	17,383	86,634	47,317	39,317	104,017	84,410	73,866	10,544	19,607
Dansville	9,152	80,233	48,126	32,107	89,385	61,626	51,119	10,507	27,759
Depew	35,623	68,766	68,474	292	104,389	78,969	64,127	14,842	25,420
Dobbs Ferry	12,515	111,318	88,516	22,802	123,833	105,350	75,329	30,021	18,483
Dolgeville	7,760	46,255	42,824	3,431	54,015	50,943	37,663	13,280	3,072
East Aurora	36,729	56,190	51,116	5,074	92,919	81,296	73,192	8,104	11,623
East Syracuse	13,630	76,721	65,357	11,364	90,351	75,890	57,401	18,489	14,461
Ellenville	594	41,379	36,825	4,554	41,973	37,763	31,078	6,685	4,210
Elmira Heights	2,283	23,450	23,290	160	25,733	23,578	18,918	4,660	2,155
Fairport	7,544	66,454	59,399	7,055	73,998	64,017	57,862	6,155	9,981
Fishkill Landing	13,957	71,138	63,138	8,000	85,095	81,021	67,321	13,700	4,074
Fort Edward	15,747	70,937	52,167	18,770	86,684	62,439	49,106	13,333	24,245
Fort Plain	5,564	50,914	42,603	8,311	56,478	44,569	31,258	13,311	11,909
Frankfort	62,310	68,337	51,896	16,441	130,647	99,432	91,923	7,509	31,215
Fredonia	7,537	145,076	84,262	60,814	152,613	129,507	58,813	70,694	23,106
Freeport	23,242	182,006	146,856	35,150	205,248	164,734	157,584	7,150	40,514
Goshen	7,156	66,050	55,050	11,000	73,206	66,441	54,441	12,000	6,765
Gouverneur	15,155	65,800	57,719	8,081	80,955	62,199	58,199	4,000	18,756
Granville	6,120	60,539	39,130	21,409	66,659	59,086	54,540	4,546	7,573
Green Island	14,596	45,318	42,406	2,912	59,914	44,822	39,410	5,412	15,092
Greenport	2,328	72,549	67,109	5,440	74,877	71,729	59,723	12,006	3,148
Hastings-upon-Hudson	30,225	107,736	84,706	23,030	137,961	114,378	101,348	13,030	23,583
Haverstraw	6,882	98,291	72,019	26,272	105,173	102,418	74,233	28,185	2,755
Hempstead	152,688	147,582	134,731	12,851	300,270	203,972	178,427	25,545	96,298
Herkimer	21,845	187,486	166,621	20,865	209,331	191,280	144,814	46,466	18,051
Homer	5,692	28,177	28,177	.....	33,869	28,196	26,696	1,500	5,673
Hoosick Falls	6,771	93,961	83,521	10,440	100,732	96,842	77,398	19,444	3,890
Hudson Falls	25,168	91,044	85,544	5,500	116,212	90,167	75,041	15,126	26,045
Ilion	11,517	208,463	123,605	84,858	219,980	210,727	185,057	25,670	9,253
Lancaster	48,781	107,484	72,633	34,851	156,265	126,804	106,535	20,269	29,461
Leroy	24,733	60,598	54,446	6,152	85,331	74,126	58,474	15,652	11,205
Lestershire	9,340	88,693	54,121	34,572	98,033	91,689	82,496	9,193	6,344
Lowville	13,316	40,082	37,043	3,039	53,398	44,728	41,689	3,039	8,670
Lyons	3,239	58,049	52,022	6,027	61,288	57,444	51,217	6,227	3,844
Malone	47,937	109,517	103,290	6,227	157,454	134,854	117,627	17,227	22,600
Mamaroneck	33,894	330,310	187,465	142,845	364,204	288,047	202,187	85,860	76,157
Massena	2,704	43,570	41,551	2,019	46,274	41,616	35,042	6,574	4,658
Matteawan	38,563	76,372	76,372	.....	114,935	101,120	82,257	18,863	13,815
Mechanicville	26,833	151,924	85,450	66,474	178,757	135,107	97,856	37,251	43,650
Medina	31,077	134,272	108,540	25,732	165,349	118,936	81,702	37,234	46,413
Mount Kisco	17,020	123,441	85,668	37,773	140,461	135,587	109,814	25,773	4,874
Mount Morris	2,694	25,801	23,845	1,956	28,495	26,638	25,181	1,457	1,857
Newark	8,224	238,818	122,763	116,055	247,042	179,669	142,320	37,349	67,373
North Tarrytown	2,464	108,016	88,957	19,059	110,480	103,340	88,281	15,059	7,140
Norwich	6,635	161,162	92,885	68,277	167,797	165,730	90,989	74,741	2,067
Nyack	29,798	143,568	131,573	11,995	173,366	138,132	119,196	18,936	35,234
Owego	17,245	90,464	67,964	22,500	107,709	98,319	68,876	29,443	9,390
Patchogue	17,119	95,249	78,760	16,489	112,368	89,997	60,955	29,042	22,371
Penn Yan	18,720	191,038	89,077	101,961	209,758	153,690	124,649	29,041	56,068
Perry	32,503	60,525	57,511	3,014	93,028	77,293	69,279	8,014	15,735
Potsdam	14,157	78,118	49,225	28,893	92,275	60,779	52,679	8,100	31,496

[1] Also the aggregate of payments and cash balances at the close of the year.

TABLE 2.—SUMMARY OF RECEIPTS, PAYMENTS, AND CASH BALANCES OF INCORPORATED PLACES HAVING A POPULATION OF 2,500 AND OVER: 1913—Continued.

[For a text discussion of this table, see page 390.]

INCORPORATED PLACE.	Cash balances at beginning of year.	RECEIPTS.			Aggregate of receipts and cash balances at beginning of year.[1]	PAYMENTS.			Cash balances at close of year.
		Total.	Revenue. (Table 4)	Nonrevenue. (Table 9)		Total.	Governmental cost. (Table 6)	Nongovernmental cost. (Table 9)	
NEW YORK—Continued.									
INCORPORATED PLACES HAVING A POPULATION OF 2,500 TO 8,000—Continued.									
Rockville Center	$20,524	$97,210	$95,494	$1,716	$117,734	$88,328	$81,135	$7,193	$29,406
Rye	55,333	309,644	169,056	140,588	364,977	258,430	228,290	30,140	106,547
Sag Harbor	14,537	38,942	35,477	3,465	53,479	40,344	33,079	7,265	13,135
St. Johnsville	5,407	48,165	44,996	3,169	53,572	47,223	38,296	8,927	6,349
Salamanca	17,721	144,150	113,754	30,396	161,871	119,300	103,896	15,404	42,571
Saranac Lake	21,760	167,394	113,991	53,403	189,154	127,859	114,797	13,062	61,295
Saugerties	11,643	52,748	52,748	.....	64,391	53,798	44,346	9,452	10,593
Scotia	32,575	93,902	65,924	27,978	126,477	122,823	79,041	43,782	3,654
Seneca Falls	30,445	197,109	116,882	80,227	227,554	196,518	154,867	41,651	31,036
Sidney	5,261	23,873	23,867	6	29,134	25,124	21,938	3,186	4,010
Silver Creek	7,512	61,035	50,418	10,617	68,547	58,573	39,563	19,010	9,974
Solvay	37,841	307,008	150,446	156,562	344,849	152,671	142,535	10,136	192,178
Southampton	7,941	126,649	58,210	68,439	134,590	111,059	103,052	8,007	23,531
Suffern	2,465	62,198	57,198	5,000	64,663	61,503	55,003	6,500	3,160
Tarrytown	11,111	242,870	182,808	60,062	253,981	247,666	190,604	57,062	6,315
Tuckahoe	6,921	107,391	55,538	51,853	114,312	108,261	92,522	15,739	6,051
Tupper Lake	4,519	75,896	41,565	34,331	80,415	59,424	50,866	8,558	20,991
Walden	2,691	68,168	48,708	19,460	70,859	69,943	55,643	14,300	916
Walton	1,924	49,472	46,135	3,337	51,396	40,359	35,122	5,237	11,037
Wappingers Falls	4,301	24,354	24,354	.....	28,655	24,512	22,612	1,900	4,143
Warsaw	15,788	72,627	49,028	23,599	88,415	65,302	49,544	15,758	23,113
Waterford	1,236	49,393	45,335	4,058	50,629	47,194	42,136	5,058	3,435
Waterloo	6,106	46,154	44,571	1,583	52,260	48,859	47,079	1,780	3,401
Watkins	26,280	65,937	50,472	15,465	92,217	67,494	39,854	27,640	24,723
Waverly	675	397,619	80,284	317,335	398,294	342,095	317,623	24,472	56,199
Wellsville	7,097	67,496	62,356	5,140	74,593	67,279	54,724	12,555	7,314
Westfield	23,229	69,670	69,490	180	92,899	78,163	67,483	10,680	14,736
Whitehall	7,959	65,380	60,101	5,279	73,339	63,811	56,532	7,279	9,528
NORTH CAROLINA.									
Total	$1,225,155	$7,758,169	$4,472,571	$3,285,598	$8,983,324	$7,783,485	$6,122,868	$1,660,617	$1,199,839
INCORPORATED PLACES HAVING A POPULATION OF 30,000 AND OVER.									
Charlotte	$285,063	$1,397,944	$502,356	$895,588	$1,683,007	$1,406,308	$1,174,137	$232,171	$276,699
INCORPORATED PLACES HAVING A POPULATION OF 8,000 TO 30,000.									
Asheville	$2,465	$792,402	$475,560	$316,842	$794,867	$738,583	$497,924	$240,659	$56,284
Concord	5,813	127,688	86,097	41,591	133,501	122,806	80,840	41,966	10,695
Durham	235,827	368,015	265,966	102,049	603,842	343,493	298,329	45,164	260,349
Elizabeth City	12,748	82,629	73,379	9,250	95,377	87,994	79,494	8,500	7,383
Greensboro	78,800	469,803	258,807	210,996	548,603	444,892	374,901	69,991	103,711
High Point	9,314	164,465	109,628	54,837	173,779	169,971	139,367	30,604	3,808
Newbern	4,906	145,667	143,667	2,000	150,573	139,177	137,177	2,000	11,396
Raleigh	9,737	280,344	237,557	42,787	290,081	275,965	262,142	13,823	14,116
Rocky Mount	29	147,542	119,911	27,631	147,571	145,482	131,555	13,927	2,089
Wilmington	273,365	487,245	369,796	117,449	760,610	687,827	579,819	108,008	72,783
Winston	3,918	764,224	240,784	523,440	768,142	767,868	452,463	315,405	274
INCORPORATED PLACES HAVING A POPULATION OF 2,500 TO 8,000.									
Belhaven	$1,790	$18,003	$15,163	$2,840	$19,793	$17,771	$16,404	$1,367	$2,022
Burlington	33,398	86,452	64,502	21,950	119,850	104,509	85,819	18,690	15,341
Edenton	20,818	36,231	32,699	3,532	57,049	54,946	50,572	4,374	2,103
Fayetteville	18,281	148,152	117,895	30,257	166,433	133,148	119,210	13,938	33,285
Gastonia	6,070	206,963	95,839	111,124	213,033	119,496	86,967	32,529	93,537
Goldsboro	30,476	278,312	108,688	169,624	308,788	210,060	99,821	110,239	98,728
Graham	73	25,073	19,063	6,010	25,146	24,149	15,546	8,603	997
Greenville	1,664	75,425	61,143	14,282	77,089	75,972	63,390	12,582	1,117
Henderson	18,656	89,895	49,114	40,781	108,551	89,587	87,707	1,880	18,964
Hendersonville	5,865	39,526	31,216	8,310	45,391	43,827	37,444	6,383	1,564
Hickory	6,944	71,054	59,622	11,432	77,998	73,329	48,322	25,007	4,669
Kinston	7,358	77,332	75,445	1,887	84,690	78,687	76,800	1,887	6,003
Lenoir	415	35,801	29,220	6,581	36,216	31,034	30,853	181	5,182
Lexington	2,903	42,323	38,264	4,059	45,226	44,405	40,324	4,081	821
Monroe	1,114	117,417	51,899	65,518	118,531	108,702	71,765	36,937	9,829
Mooresville	1,532	36,117	30,113	6,004	37,649	35,949	30,445	5,504	1,700
Morganton	2,951	37,042	33,531	3,511	39,993	37,133	26,552	10,581	2,860
Mount Airy	5,434	57,260	39,161	18,099	62,694	56,746	39,247	17,499	5,948
Oxford	1,725	33,098	25,213	7,885	34,823	33,822	26,937	6,885	1,001
Reidsville	56,498	100,404	64,126	36,278	156,902	153,015	133,441	19,574	3,887

[1] Also the aggregate of payments and cash balances at the close of the year.

TABLE 2.—SUMMARY OF RECEIPTS, PAYMENTS, AND CASH BALANCES OF INCORPORATED PLACES HAVING A POPULATION OF 2,500 AND OVER: 1913—Continued.

[For a text discussion of this table, see page 390.]

INCORPORATED PLACE.	Cash balances at beginning of year.	RECEIPTS.			Aggregate of receipts and cash balances at beginning of year.[1]	PAYMENTS.			Cash balances at close of year.
		Total.	Revenue. (Table 4)	Nonrevenue. (Table 9)		Total.	Governmental cost. (Table 6)	Nongovernmental cost. (Table 9)	
NORTH CAROLINA—Continued.									
INCORPORATED PLACES HAVING A POPULATION OF 2,500 TO 8,000—Continued.									
Salem	$2,578	$86,768	$51,193	$35,575	$89,346	$86,467	$72,206	$14,261	$2,879
Salisbury	12,477	118,861	93,979	24,882	131,338	126,061	111,980	14,081	5,277
Shelby	336	148,794	43,359	105,435	149,130	147,852	57,249	90,603	1,278
Statesville	6,135	222,260	99,468	122,792	228,395	208,048	178,548	29,500	20,347
Tarboro	19,255	90,661	73,352	17,309	109,916	101,136	85,385	15,751	8,780
Thomasville	21,452	47,856	20,251	27,605	69,308	54,557	46,442	8,115	14,751
Washington	8,686	84,930	69,642	15,288	93,616	85,138	76,850	8,288	8,478
Wilson	8,286	118,191	95,903	22,288	126,477	117,573	98,494	19,079	8,904
NORTH DAKOTA.									
Total	$550,551	$2,348,789	$1,762,920	$585,869	$2,899,340	$2,307,965	$2,002,556	$305,409	$591,375
INCORPORATED PLACES HAVING A POPULATION OF 8,000 TO 30,000.									
Fargo	$102,460	$841,678	$475,050	$366,628	$944,138	$881,561	$786,185	$95,376	$62,577
Grand Forks	53,872	546,215	434,744	111,471	600,087	521,286	449,042	72,244	78,801
INCORPORATED PLACES HAVING A POPULATION OF 2,500 TO 8,000.									
Bismarck	$86,868	$125,364	$109,784	$15,580	$212,232	$138,086	$131,570	$6,516	$74,146
Devils Lake	24,132	142,730	106,184	36,546	166,862	127,529	100,898	26,631	39,333
Dickinson	41,803	121,973	86,973	35,000	163,776	98,507	83,838	14,669	65,269
Jamestown	14,747	91,402	87,138	4,264	106,149	81,221	67,906	13,315	24,928
Mandan	33,101	75,587	72,084	3,503	108,688	87,840	69,337	18,503	20,848
Minot	116,506	181,092	180,004	1,088	297,598	177,234	147,005	30,229	120,364
Valley City	46,647	124,427	117,258	7,169	171,074	120,962	101,090	19,872	50,112
Williston	30,415	98,321	93,701	4,620	128,736	73,739	65,685	8,054	54,997
OHIO.									
Total	$35,183,935	$114,686,836	$57,980,495	$56,706,341	$149,870,771	$108,451,022	$68,882,288	$39,568,734	$41,419,749
INCORPORATED PLACES HAVING A POPULATION OF 30,000 AND OVER.									
Akron	$761,236	$5,964,408	$1,321,728	$4,642,680	$6,725,644	$5,809,247	$3,107,231	$2,702,016	$916,397
Canton	600,344	1,669,728	901,040	768,688	2,270,072	1,530,795	1,018,305	512,490	739,277
Cincinnati	7,269,329	19,336,483	11,523,791	7,812,692	26,605,812	19,718,747	13,169,050	6,549,697	6,887,065
Cleveland	11,634,887	25,969,729	12,984,304	12,985,425	37,604,616	22,360,825	15,772,295	6,588,530	15,243,791
Columbus	1,436,730	12,984,342	4,668,244	8,316,098	14,421,072	12,983,414	5,347,024	7,636,390	1,437,658
Dayton	883,047	4,238,622	2,206,596	2,032,026	5,121,669	3,742,108	2,597,098	1,145,010	1,379,561
Hamilton	261,343	1,059,176	712,725	346,451	1,320,519	1,130,364	743,180	387,184	190,155
Lima	167,384	769,541	484,198	285,343	936,925	681,870	401,105	280,765	255,055
Lorain	337,443	1,131,114	553,997	577,117	1,468,557	1,208,013	733,421	474,592	260,544
Springfield	296,503	2,299,741	815,036	1,484,705	2,596,244	1,860,521	926,911	933,610	735,723
Toledo	2,491,668	7,331,400	4,060,484	3,270,916	9,823,068	7,773,048	4,841,157	2,931,891	2,050,020
Youngstown	735,598	3,504,183	1,724,982	1,779,201	4,239,781	2,904,600	1,954,438	950,162	1,335,181
INCORPORATED PLACES HAVING A POPULATION OF 8,000 TO 30,000.									
Alliance	$247,005	$772,277	$307,450	$464,827	$1,019,282	$644,258	$407,667	$236,591	$375,024
Ashtabula	126,254	475,208	302,089	173,119	601,462	488,330	313,741	174,589	113,132
Barberton	81,600	229,601	145,981	83,620	311,201	234,915	169,160	65,755	76,286
Bellaire	57,257	348,617	166,525	182,092	405,874	267,842	205,784	62,058	138,032
Bellefontaine	90,886	254,641	179,175	75,466	345,527	290,868	195,936	94,932	54,659
Bucyrus	56,360	193,230	109,563	83,667	249,590	173,006	116,356	56,650	76,584
Cambridge	59,141	286,135	140,770	145,365	345,276	257,651	172,576	85,075	87,625
Chillicothe	82,752	279,669	187,166	92,503	362,421	314,275	209,280	104,995	48,146
Conneaut	47,367	205,644	153,328	52,316	253,011	205,035	116,986	88,049	47,976
Coshocton	113,359	188,154	155,257	32,897	301,513	208,832	140,955	67,877	92,681
Delaware	44,075	332,565	154,531	178,034	376,640	331,082	153,107	177,975	45,558
East Cleveland	259,183	531,994	287,465	244,529	791,177	601,888	426,395	175,493	189,289
East Liverpool	94,151	867,271	347,013	520,258	961,422	651,032	337,648	313,384	310,390
Elyria	132,227	976,618	363,253	613,365	1,108,845	846,357	392,743	453,614	262,488
Findlay	125,817	336,123	232,915	103,208	461,940	387,408	273,106	114,302	74,532
Fostoria	73,480	273,127	142,379	130,748	346,607	267,968	201,220	66,748	78,639
Fremont	40,105	311,948	177,545	134,403	352,053	250,750	189,342	111,408	101,303
Ironton	63,159	303,809	201,817	101,992	366,968	292,739	173,836	118,903	74,229
Lakewood	261,510	952,862	479,150	473,712	1,214,372	777,264	537,950	239,314	437,108
Lancaster	218,139	405,996	306,776	99,220	624,135	449,418	331,601	117,817	174,717

[1] Also the aggregate of payments and cash balances at the close of the year.

TABLE 2.—SUMMARY OF RECEIPTS, PAYMENTS, AND CASH BALANCES OF INCORPORATED PLACES HAVING A POPULATION OF 2,500 AND OVER: 1913—Continued.

[For a text discussion of this table, see page 390.]

INCORPORATED PLACE.	Cash balances at beginning of year.	RECEIPTS.			Aggregate of receipts and cash balances at beginning of year.[1]	PAYMENTS.			Cash balances at close of year.
		Total.	Revenue. (Table 4)	Nonrevenue. (Table 9)		Total.	Governmental cost. (Table 6)	Nongovernmental cost. (Table 9)	
OHIO—Continued.									
INCORPORATED PLACES HAVING A POPULATION OF 8,000 TO 30,000—Continued.									
Mansfield	$188,723	$514,777	$351,928	$162,849	$703,500	$563,226	$370,338	$192,888	$140,274
Marietta	207,778	415,703	236,916	178,787	623,481	457,016	226,374	230,642	166,465
Marion	127,224	540,246	265,019	275,227	667,470	572,241	383,730	188,511	95,229
Martins Ferry	82,298	202,305	156,588	45,717	284,603	199,621	129,533	70,088	84,982
Massillon	85,259	446,998	210,849	236,149	532,257	365,984	263,035	102,949	166,273
Middletown	182,685	391,254	240,188	151,066	573,939	500,709	392,289	108,420	73,230
Mount Vernon	75,129	156,207	124,163	32,044	231,336	166,200	106,182	60,018	65,136
New Philadelphia	141,499	218,770	129,968	88,802	360,269	213,242	161,507	51,735	147,027
Newark	117,909	533,851	397,793	136,058	651,760	434,519	339,910	94,609	217,241
Niles	186,033	272,916	146,215	126,701	458,949	338,168	240,940	97,228	120,781
Norwood	162,125	1,128,212	435,503	692,709	1,290,337	659,163	471,372	187,791	631,174
Piqua	109,869	505,280	193,936	311,344	615,149	379,659	227,271	152,388	235,490
Portsmouth	232,948	1,133,155	424,053	709,102	1,366,103	929,906	693,640	236,266	436,197
Salem	61,231	341,267	146,414	194,853	402,498	303,128	169,851	133,277	99,370
Sandusky	113,434	474,358	410,912	63,446	587,792	445,690	337,899	107,791	142,102
Steubenville	280,334	657,470	378,466	279,004	937,804	731,190	489,728	241,462	206,614
Tiffin	88,122	346,526	186,628	159,898	434,648	314,632	192,375	122,257	120,016
Warren	69,174	243,706	155,188	88,518	312,880	239,457	186,708	52,749	73,423
Xenia	37,777	192,180	122,215	69,965	229,957	177,441	100,234	77,207	52,516
Zanesville	187,432	522,842	430,452	92,390	710,274	511,533	406,454	105,079	198,741
INCORPORATED PLACES HAVING A POPULATION OF 2,500 TO 8,000.									
Ashland	$64,240	$172,644	$119,654	$52,990	$236,884	$218,632	$146,684	$71,948	$18,252
Athens	44,045	156,151	105,708	50,443	200,196	139,855	83,863	55,992	60,341
Barnesville	18,222	52,417	52,417	----------	70,639	55,888	41,419	14,469	14,751
Bellevue	19,234	136,775	82,203	54,572	156,009	123,129	93,862	29,267	32,880
Berea	26,112	54,466	44,929	9,537	80,578	56,144	31,013	25,131	24,434
Bowling Green	52,972	134,121	71,062	63,059	187,093	142,297	84,248	58,049	44,796
Bridgeport	10,507	44,658	39,594	5,064	55,165	44,304	39,304	5,000	10,861
Bryan	121,762	198,074	76,152	121,922	319,836	293,114	237,084	56,030	26,722
Byesville	8,277	36,743	24,006	12,737	45,020	32,662	25,762	6,900	12,358
Canal Dover	45,586	168,466	114,626	53,840	214,052	151,820	116,446	35,374	62,232
Celina	18,443	104,963	70,354	34,609	123,406	103,023	79,065	23,958	20,383
Chicago Junction	63,424	59,011	59,011	----------	122,435	104,955	94,165	10,790	17,480
Circleville	37,555	153,620	103,793	49,827	191,175	138,005	92,681	45,324	53,170
Cleveland Heights	273,200	553,499	379,002	174,497	826,699	476,788	284,367	192,421	349,911
Clyde	53,489	100,622	42,010	58,612	154,111	139,458	120,387	19,071	14,653
Crestline	34,914	100,342	66,081	34,261	135,256	111,266	101,474	9,792	23,990
Crooksville	11,761	29,936	28,735	1,201	41,697	40,947	32,670	8,277	750
Cuyahoga Falls	22,370	80,735	74,530	6,205	103,105	74,794	67,794	7,000	28,311
Defiance	23,547	107,199	98,769	8,430	130,746	118,429	87,499	30,930	12,317
Delphos	59,969	115,279	83,011	32,268	175,248	140,733	113,760	26,973	34,515
Dennison	22,751	198,182	78,291	119,891	220,933	176,102	98,001	78,101	44,831
East Palestine	12,466	119,566	62,104	57,462	132,032	83,171	67,418	15,753	48,861
East Youngstown	76,551	249,870	114,775	135,095	326,421	241,590	224,958	16,632	84,831
Eaton	22,788	74,958	60,130	14,828	97,746	69,922	57,258	12,664	27,824
Elmwood Place	17,521	81,650	42,659	38,991	99,171	87,149	66,857	20,292	12,022
Franklin	11,964	45,449	38,744	6,705	57,413	41,619	36,484	5,135	15,794
Galion	86,077	297,244	146,868	150,376	383,321	293,864	200,032	93,832	89,457
Gallipolis	26,953	70,065	47,142	22,923	97,018	85,029	59,258	25,771	11,989
Girard	49,305	157,876	80,663	77,213	207,181	169,565	128,651	40,914	37,616
Glouster [2]	----------	----------	----------	----------	----------	----------	----------	----------	----------
Greenfield	29,952	68,498	68,498	----------	98,450	70,020	63,770	6,250	28,430
Greenville	55,095	165,684	129,072	36,612	220,779	168,295	118,645	49,650	52,484
Hillsboro	29,976	58,667	43,683	14,984	88,643	68,218	51,980	16,238	20,425
Jackson	11,051	111,031	61,782	49,249	122,082	101,116	65,856	35,260	20,966
Kent	20,978	69,928	64,892	5,036	90,906	73,145	59,981	13,164	17,761
Kenton	35,052	248,973	103,310	145,663	284,025	264,578	139,550	125,028	19,447
Lebanon	20,875	56,742	56,603	139	77,617	58,534	48,540	9,994	19,083
Leetonia	14,074	39,900	34,394	5,506	53,974	42,000	31,099	10,901	11,974
Lisbon	24,394	45,505	39,479	6,026	69,899	51,095	41,666	9,429	18,804
Lockland	35,798	294,692	66,391	228,301	330,490	141,224	95,553	45,671	189,266
Logan	58,588	76,172	73,652	2,520	134,760	85,942	67,802	18,140	48,818
London	103,231	179,030	64,737	114,293	282,261	189,032	174,408	14,624	93,229
Marysville	19,172	228,798	58,287	170,511	247,970	192,852	165,746	27,106	55,118
Medina	64,409	59,600	51,931	7,669	124,009	77,661	68,306	9,355	46,348
Miamisburg	27,197	99,985	83,018	16,967	127,182	107,354	89,965	17,389	19,828
Middleport	8,786	26,914	25,672	1,242	35,700	27,192	20,111	7,081	8,508
Mingo Junction	25,689	76,806	76,770	36	102,495	61,481	49,718	11,763	41,014
Montpelier	11,606	74,686	56,112	18,574	86,292	72,532	64,130	8,402	13,760
Napoleon	25,272	114,427	70,636	43,791	139,699	107,028	78,264	28,764	32,671
Nelsonville	16,971	91,509	75,782	15,727	108,480	85,774	70,817	14,957	22,706

[1] Also the aggregate of payments and cash balances at the close of the year.

[2] Not reported.

TABLE 2.—SUMMARY OF RECEIPTS, PAYMENTS, AND CASH BALANCES OF INCORPORATED PLACES HAVING A POPULATION OF 2,500 AND OVER: 1913—Continued.

[For a text discussion of this table, see page 390.]

INCORPORATED PLACE.	Cash balances at beginning of year.	RECEIPTS.			Aggregate of receipts and cash balances at beginning of year.[1]	PAYMENTS.			Cash balances at close of year.
		Total.	Revenue. (Table 4)	Nonrevenue. (Table 9)		Total.	Governmental cost. (Table 6)	Nongovernmental cost. (Table 9)	
OHIO—Continued.									
INCORPORATED PLACES HAVING A POPULATION OF 2,500 TO 8,000—Continued.									
New Comerstown	$12,391	$33,157	$28,027	$5,130	$45,548	$34,599	$30,499	$4,100	$10,949
New Lexington	10,479	91,102	31,676	59,426	101,581	93,486	78,869	14,617	8,095
Newburgh	58,342	330,621	99,709	230,912	383,963	238,082	149,302	88,780	150,881
North Baltimore	8,051	35,228	22,928	12,300	43,279	33,878	23,878	10,000	9,401
Norwalk	25,983	265,931	126,300	139,631	291,914	241,626	129,165	112,461	50,288
Oberlin	56,695	89,840	87,087	2,753	146,535	105,035	77,780	27,255	41,500
Orrville	10,892	116,083	81,329	34,754	126,975	107,271	84,361	22,910	19,704
Painesville	38,103	162,279	119,268	43,011	200,382	165,327	105,517	59,810	35,055
Pomeroy	17,099	143,680	40,474	103,206	160,779	141,391	55,185	86,206	19,388
Port Clinton	25,869	92,375	66,240	26,135	118,244	84,266	50,723	33,543	33,978
Ravenna	42,500	211,873	109,990	101,883	254,373	148,194	90,141	58,053	106,179
Reading	44,774	69,943	58,943	11,000	114,717	80,580	78,972	1,608	34,137
Rockport	58,198	175,509	65,327	110,182	233,707	128,227	99,364	28,863	105.480
St. Bernard	43,476	158,629	110,718	47,911	202,105	153,947	109,060	44,887	48,158
St. Marys	47,943	213,421	94,028	119,393	261,364	202,446	80,413	122,033	58,918
Shelby	23,425	172,271	76,627	95,644	195,696	164,380	102,299	62,081	31,316
Sidney	69,320	305,742	124,179	181,563	375,062	170,214	108,443	61,771	204,848
Struthers	29,676	64,892	48,990	15,902	94,568	65,277	55,235	10,042	29,291
Toronto	33,355	85,666	58,094	27,572	119,021	90,781	72,506	18,275	28,240
Troy	56,162	218,115	152,110	66,005	274,277	231,078	155,011	76,067	43,199
Uhrichsville	49,119	81,009	43,350	37,659	130,128	96,686	80,971	15,715	33,442
Upper Sandusky	17,785	73,358	52,372	20,986	91,143	69,835	61,483	8,352	21,308
Urbana	54,471	249,210	126,250	122,960	303,681	163,968	127,147	36,821	139,713
Van Wert	129,876	139,798	100,477	39,321	269,674	224,077	160,125	63,952	45,597
Wadsworth	20,994	67,880	53,538	14,342	88,874	67,174	46,910	20,264	21,700
Wapakoneta	28,313	130,297	115,519	14,778	158,610	118,667	73,329	45,338	39,943
Washington Court House	117,925	152,379	85,516	66,863	270,304	183,325	142,774	40,551	86,979
Wauseon	14,331	51,065	48,947	2,118	65,396	50,735	34,396	16,339	14,661
Wellston	17,917	85,977	73,547	12,430	103,894	89,115	60,695	28,420	14,779
Wellsville	18,436	173,165	122,334	50,831	191,601	162,400	115,607	46,793	29,201
Wilmington	50,823	83,998	56,403	27,595	134,821	87,679	72,149	15,530	47,142
Woodsfield	22,841	43,809	39,855	3,954	66,650	40,402	31,572	8,830	26,248
Wooster	67,878	254,427	107,952	146,475	322,305	270,352	144,062	126,290	51,953
OKLAHOMA.									
Total	$2,461,326	$11,941,010	$8,113,093	$3,827,917	$14,402,336	$11,774,980	$8,340,749	$3,434,231	$2,627,356
INCORPORATED PLACES HAVING A POPULATION OF 30,000 AND OVER.									
Muskogee	$533,071	$1,719,051	$901,892	$817,159	$2,252,122	$1,852,750	$1,511,405	$341,345	$399,372
Oklahoma City	382,293	3,730,496	2,187,752	1,542,744	4,112,789	3,702,223	1,839,815	1,862,408	410,566
INCORPORATED PLACES HAVING A POPULATION OF 8,000 TO 30,000.									
Ardmore	$33,520	$245,750	$173,499	$72,251	$279,270	$269,639	$186,742	$82,897	$9,631
Chickasha	112,858	242,144	219,401	22,743	355,002	200,814	157,286	43,528	154,188
Enid	38,541	247,173	200,251	46,922	285,714	244,686	190,687	53,999	41,028
Guthrie	12,729	262,343	162,342	100,001	275,072	207,322	207,321	1	67,750
McAlester	90,758	295,963	281,541	14,422	386,721	317,404	235,501	81,903	69,317
Sapulpa	22,175	203,344	142,076	61,268	225,519	179,433	161,729	17,704	46,086
Shawnee	24,009	366,981	265,762	101,219	390,990	339,901	249,068	90,833	51,089
Tulsa	366,305	1,151,927	757,355	394,572	1,518,232	1,100,248	793,703	306,545	417,984
INCORPORATED PLACES HAVING A POPULATION OF 2,500 TO 8,000.									
Ada	$24,760	$113,318	$113,318	.....	$138,078	$101,302	$100,382	$920	$36,776
Altus	12,633	134,756	101,647	$33,109	147,389	110,320	75,869	34,451	37,069
Alva	11,777	68,191	66,188	2,003	79,968	66,950	66,947	3	13,018
Anadarko	6,488	99,339	88,369	10,970	105,827	95,807	82,536	13,271	10,020
Bartlesville	60,819	268,833	241,299	27,534	329,652	231,150	165,668	65,482	98,502
Blackwell	31,542	193,970	77,031	116,939	225,512	212,913	200,974	11,939	12,599
Claremore	3,999	112,689	89,084	23,605	116,688	111,252	105,987	5,265	5,436
Clinton	5,108	77,232	56,650	20,582	82,340	73,961	65,513	8,448	8,379
Coalgate	28,280	58,686	52,625	6,061	86,966	62,268	58,622	3,646	24,698
Durant	50,269	206,186	105,025	101,161	256,455	135,351	98,744	36,607	121,104
El Reno	20,176	161,169	140,361	20,808	181,345	158,073	131,580	26,493	23,272
Elk	23,386	48,120	37,676	10,444	71,506	45,183	33,010	12,173	26,323
Frederick	5,888	48,234	48,234	.....	54,122	52,809	51,660	1,149	1,313
Hartshorne	7,802	37,329	37,329	.....	45,131	27,755	26,121	1,634	17,376
Hobart	8,712	76,479	60,954	15,525	85,191	80,116	51,351	28,765	5,075

[1] Also the aggregate of payments and cash balances at the close of the year.

TABLE 2.—SUMMARY OF RECEIPTS, PAYMENTS, AND CASH BALANCES OF INCORPORATED PLACES HAVING A POPULATION OF 2,500 AND OVER: 1913—Continued.

[For a text discussion of this table, see page 390.]

INCORPORATED PLACE.	Cash balances at beginning of year.	RECEIPTS.			Aggregate of receipts and cash balances at beginning of year.[1]	PAYMENTS.			Cash balances at close of year.
		Total.	Revenue. (Table 4)	Nonrevenue. (Table 9)		Total.	Governmental cost. (Table 6)	Nongovernmental cost. (Table 9)	
OKLAHOMA—Continued.									
INCORPORATED PLACES HAVING A POPULATION OF 2,500 TO 8,000—Continued.									
Hugo	$7,218	$65,694	$65,689	$5	$72,912	$70,103	$70,098	$5	$2,809
Kingfisher	8,521	38,313	34,304	4,009	46,834	34,746	26,564	8,182	12,088
Krebs	7,348	20,247	20,045	202	27,595	18,824	15,678	3,146	8,771
Lawton	30,130	214,877	197,312	17,565	245,007	203,150	171,506	31,644	41,857
Mangum	15,657	70,990	54,080	16,910	86,647	77,674	64,019	13,655	8,973
Miami	11,021	96,709	93,897	2,812	107,730	84,298	71,685	12,613	23,432
Norman	20,693	113,227	74,122	39,105	133,920	116,482	107,668	8,814	17,438
Nowata	65,448	100,570	100,567	3	166,018	131,324	115,623	15,701	34,694
Okmulgee	56,453	194,399	158,977	35,422	250,852	174,422	99,627	74,795	76,430
Pauls Valley	35,016	93,623	74,076	19,547	128,639	78,638	64,215	14,423	50,001
Pawhuska	47,722	107,597	99,742	7,855	155,319	107,871	90,031	17,840	47,448
Perry	9,153	30,865	30,865	.....	40,018	39,643	39,643	.....	375
Ponca	15,443	54,700	53,057	1,643	70,143	50,874	49,906	968	19,269
Purcell	2,716	100,697	34,716	65,981	103,413	96,109	94,108	2,001	7,304
Stillwater	14,533	94,240	71,358	22,882	108,773	97,644	57,217	40,427	11,129
Sulphur	2,093	41,191	41,191	.....	43,284	40,222	39,802	420	3,062
Tahlequah	21,350	38,808	38,770	38	60,158	41,573	36,835	4,738	18,585
Vinita	70,488	97,616	86,664	10,952	168,104	125,116	96,762	28,354	42,988
Wagoner	46,649	88,045	67,463	20,582	134,694	97,933	79,965	17,968	36,761
Waurika	20,270	34,587	34,225	362	54,857	41,437	34,309	7,128	13,420
Woodward	35,506	74,312	74,312	.....	109,818	67,267	67,267	.....	42,551
OREGON.									
Total	$5,421,274	$22,925,096	$12,796,157	$10,128,939	$28,346,370	$22,744,649	$16,482,756	$6,261,893	$5,601,721
INCORPORATED PLACES HAVING A POPULATION OF 30,000 AND OVER.									
Portland	$4,582,674	$16,370,512	$9,626,973	$6,743,539	$20,953,186	$16,314,461	$12,469,020	$3,845,441	$4,638,725
INCORPORATED PLACES HAVING A POPULATION OF 8,000 TO 30,000.									
Astoria	$35,421	$572,730	$278,745	$293,985	$608,151	$526,590	$311,154	$215,436	$81,561
Eugene	149,802	779,248	304,468	474,780	929,050	678,512	539,463	139,049	250,538
Medford	57,431	511,184	336,791	174,393	568,615	474,358	330,845	143,513	94,257
Salem	95,891	1,297,079	520,561	776,518	1,392,970	1,311,266	536,942	774,324	81,704
INCORPORATED PLACES HAVING A POPULATION OF 2,500 TO 8,000.									
Albany	$21,252	$366,430	$127,408	$239,022	$387,682	$367,230	$227,685	$139,545	$20,452
Ashland	27,304	239,129	207,593	31,536	266,433	221,098	139,197	81,901	45,335
Baker City	108,395	382,462	208,046	174,416	490,857	407,297	235,222	172,075	83,560
Corvallis[2]	.....	.....	.....	.....	.....	.....	.....	.....	.....
Grants Pass	14,353	171,566	77,105	94,461	185,919	173,176	81,926	91,250	12,743
Klamath Falls	16,496	172,339	93,141	79,198	188,835	162,916	86,350	76,566	25,919
La Grande	42,724	465,555	173,302	292,253	508,279	451,713	294,872	156,841	56,566
Marshfield	17,519	131,522	107,492	24,030	149,041	120,728	105,730	14,998	28,313
Oregon City	20,428	440,020	141,998	298,022	460,448	438,190	202,004	236,186	22,258
Pendleton	115,087	238,485	183,205	55,280	353,572	312,456	293,388	19,068	41,116
Roseburg	17,747	305,024	127,374	177,650	322,771	308,945	244,021	64,924	13,826
St. Johns	39,666	240,568	151,988	88,580	280,234	230,581	212,506	18,075	49,653
The Dalles	59,084	241,243	129,967	111,276	300,327	245,132	172,431	72,701	55,195
PENNSYLVANIA.									
Total	$40,683,275	$133,657,522	$91,046,053	$42,611,469	$174,340,797	$133,659,478	$94,806,433	$38,853,045	$40,681,319
INCORPORATED PLACES HAVING A POPULATION OF 30,000 AND OVER.									
Allentown	$200,824	$866,677	$718,917	$147,760	$1,067,501	$834,350	$636,067	$198,283	$233,151
Altoona	392,394	1,357,259	882,380	474,879	1,749,653	1,331,862	981,276	350,586	417,791
Chester	471,921	917,327	526,089	391,238	1,389,248	926,079	697,030	229,049	463,169
Erie	245,572	1,687,940	1,198,824	489,116	1,933,512	1,698,621	1,307,988	390,633	234,891
Harrisburg	672,652	2,022,207	1,393,012	629,195	2,694,859	1,968,195	1,306,959	661,236	726,664
Johnstown	139,095	885,610	697,233	188,377	1,024,705	771,166	593,688	177,478	253,539
Lancaster	81,724	626,308	595,269	31,039	708,032	680,349	634,310	46,039	27,683
McKeesport	328,688	928,313	725,516	202,797	1,257,001	964,156	736,523	227,633	292,845

[1] Also the aggregate of payments and cash balances at the close of the year.

[2] Not reported.

TABLE 2.—SUMMARY OF RECEIPTS, PAYMENTS, AND CASH BALANCES OF INCORPORATED PLACES HAVING A POPULATION OF 2,500 AND OVER: 1913—Continued.

[For a text discussion of this table, see page 390.]

INCORPORATED PLACE.	Cash balances at beginning of year.	RECEIPTS.			Aggregate of receipts and cash balances at beginning of year.[1]	PAYMENTS.			Cash balances at close of year.
		Total.	Revenue. (Table 4)	Nonrevenue. (Table 9)		Total.	Governmental cost. (Table 6)	Nongovernmental cost. (Table 9)	
PENNSYLVANIA—Continued.									
INCORPORATED PLACES HAVING A POPULATION OF 30,000 AND OVER—Continued.									
New Castle	$77,364	$667,836	$543,363	$124,473	$745,200	$583,391	$514,192	$69,199	$161,809
Philadelphia	21,913,553	63,741,197	40,705,472	23,035,725	85,654,750	65,932,843	43,311,948	22,620,895	19,721,907
Pittsburgh	9,354,840	26,418,875	18,380,854	8,038,021	35,773,715	25,169,070	18,143,395	7,025,675	10,604,645
Reading	367,796	2,134,799	1,370,793	764,006	2,502,595	2,177,941	1,343,653	834,288	324,654
Scranton	726,529	2,440,163	1,850,581	589,582	3,166,692	2,422,815	1,966,699	456,116	743,877
Wilkes-Barre	307,699	1,102,207	956,517	145,690	1,409,906	1,201,664	1,099,588	102,076	208,242
Williamsport	117,609	481,184	457,641	23,543	598,793	465,329	421,086	44,243	133,464
York	244,595	553,597	418,648	134,949	798,192	702,277	540,911	161,366	95,915
INCORPORATED PLACES HAVING A POPULATION OF 8,000 TO 30,000.									
Beaver Falls	$7,529	$197,315	$127,780	$69,535	$204,844	$193,703	$127,923	$65,780	$11,141
Bethlehem	30,240	293,917	157,280	136,637	324,157	291,504	165,929	125,575	32,653
Braddock	1,748	296,214	217,241	78,973	297,962	295,418	213,002	82,416	2,544
Bradford	69,137	222,432	212,728	9,704	291,569	222,676	199,571	23,105	68,893
Bristol	77,605	187,821	69,506	118,315	265,426	222,577	215,020	7,557	42,849
Butler	12,548	273,646	246,693	26,953	286,194	239,499	210,546	28,953	46,695
Carbondale	55,414	173,073	154,745	18,328	228,487	180,202	130,642	49,560	48,285
Carlisle	12,933	134,857	86,199	48,658	147,790	136,234	94,045	42,189	11,556
Carnegie	35,030	123,855	123,337	518	158,885	120,515	114,035	6,480	38,370
Chambersburg	19,744	357,259	221,144	136,115	377,003	359,689	243,284	116,405	17,314
Charleroi	19,756	191,620	104,920	86,700	211,376	138,637	112,623	26,014	72,739
Coatsville	11,156	239,479	114,109	125,370	250,635	197,353	136,023	61,330	53,282
Columbia	7,893	102,075	79,386	22,689	109,968	107,601	69,013	38,588	2,367
Connellsville	22,905	160,976	139,278	21,698	183,881	160,227	131,721	28,506	23,654
Dickson City	20,429	92,569	78,244	14,325	112,998	84,520	64,385	20,135	28,478
Donora	23,054	191,202	98,886	92,316	214,256	186,267	152,191	34,076	27,989
Dubois	22,561	152,872	152,555	317	175,433	145,402	134,085	11,317	30,031
Dunmore	35,277	319,650	173,341	146,309	354,927	282,196	206,858	75,338	72,731
Duquesne	77,672	248,233	210,220	38,013	325,905	262,684	231,119	31,565	63,221
Easton	66,713	397,396	300,649	96,747	464,109	386,804	326,185	60,619	77,305
Edwardsville	13,446	107,112	71,928	35,184	120,558	104,684	68,290	36,394	15,874
Farrell [2]	56,977	205,595	107,246	98,349	262,572	189,641	88,162	101,479	72,931
Franklin	48,968	200,896	184,906	15,990	249,864	190,331	182,341	7,990	59,533
Greater Punxsutawney	24,248	102,680	94,047	8,633	126,928	101,308	83,075	18,233	25,620
Greensburg	13,404	256,140	209,348	46,792	269,544	246,398	197,916	48,482	23,146
Hazleton	131,978	287,048	227,883	59,165	419,026	407,042	347,377	59,665	11,984
Homestead	102,914	281,629	271,017	10,612	384,543	265,970	240,775	25,195	118,573
Jeannette	10,219	82,832	81,019	1,813	93,051	78,414	71,490	6,924	14,637
Lansford	3,729	65,960	58,880	7,080	69,689	61,567	54,487	7,080	8,122
Larksville	3,528	102,771	83,855	18,916	106,299	101,399	82,049	19,350	4,900
Latrobe	19,600	131,010	108,895	22,115	150,610	134,617	118,115	16,502	15,993
Lebanon	128,295	374,518	245,609	128,909	502,813	255,346	225,506	29,840	247,467
Lewistown	15,090	103,700	66,320	37,380	118,790	108,058	97,153	10,905	10,732
McKees Rocks	95,513	285,175	166,705	118,470	380,688	278,998	260,528	18,470	101,690
Mahanoy City	9,415	111,262	99,999	11,263	120,677	113,238	92,024	21,214	7,439
Meadville	25,805	214,996	194,998	19,998	240,801	222,167	167,394	54,773	18,634
Monessen	72,450	415,724	164,758	250,966	488,174	270,922	196,221	74,701	217,252
Mount Carmel	23,711	194,735	131,248	63,487	218,446	200,313	180,927	19,386	18,133
Nanticoke	30,397	182,663	152,533	30,130	213,060	192,035	168,535	23,500	21,025
New Brighton	27,220	97,547	94,145	3,402	124,767	115,343	109,987	5,356	9,424
Norristown	123,257	347,779	254,843	92,936	471,036	389,943	224,432	165,511	81,093
North Braddock	27,176	219,430	165,814	53,616	246,606	222,614	208,752	13,862	23,992
Northampton	30,591	92,536	83,277	9,259	123,127	84,459	71,145	13,314	38,668
Oil City	30,533	303,174	291,955	11,219	333,707	311,863	253,302	58,561	21,844
Old Forge	18,345	113,257	96,936	16,321	131,602	124,612	104,839	19,773	6,990
Olyphant	31,045	238,330	178,016	60,314	269,375	239,887	173,564	66,323	29,488
Phoenixville	28,251	148,651	126,587	22,064	176,902	130,398	106,272	24,126	46,504
Pittston	89,410	177,231	175,092	2,139	266,641	175,805	171,966	3,839	90,836
Plymouth	12,626	152,239	96,129	56,110	164,865	128,940	117,515	11,425	35,925
Pottstown	51,562	165,453	130,514	34,939	217,015	174,476	147,672	26,804	42,539
Pottsville	13,608	229,068	164,842	64,226	242,676	220,847	164,733	56,114	21,829
Shamokin	53,874	207,148	203,536	3,612	261,022	218,232	187,732	30,500	42,790
Sharon	38,942	265,413	203,470	61,943	304,355	255,063	178,051	77,012	49,292
Sharpsburg	6,828	128,306	96,510	31,796	135,134	108,093	95,571	12,522	27,041
Shenandoah	8,566	299,223	211,502	87,721	307,789	266,800	211,460	55,340	40,989
South Bethlehem	41,488	247,980	151,925	96,055	289,468	234,033	157,008	77,025	55,435
Steelton	74,271	227,554	183,313	44,241	301,825	224,065	159,217	64,848	77,760
Sunbury	11,231	122,948	110,816	12,132	134,179	130,648	108,021	22,627	3,531
Tamaqua	1,350	166,151	105,649	60,502	167,501	161,034	98,139	62,895	6,467
Taylor	20,401	209,214	155,975	53,239	229,615	190,946	143,373	47,573	38,669
Titusville	42,559	151,390	142,044	9,346	193,949	177,986	137,151	40,835	15,963
Uniontown	32,556	393,086	209,523	183,563	425,642	347,201	272,738	74,463	78,441
Warren	49,949	228,149	150,603	77,546	278,098	224,721	175,189	49,532	53,377

[1] Also the aggregate of payments and cash balances at the close of the year.

[2] Name changed from South Sharon in 1912.

TABLE 2.—SUMMARY OF RECEIPTS, PAYMENTS, AND CASH BALANCES OF INCORPORATED PLACES HAVING A POPULATION OF 2,500 AND OVER: 1913—Continued.

[For a text discussion of this table, see page 390.]

INCORPORATED PLACE.	Cash balances at beginning of year.	RECEIPTS.			Aggregate of receipts and cash balances at beginning of year.[1]	PAYMENTS.			Cash balances at close of year.
		Total.	Revenue. (Table 4)	Nonrevenue. (Table 9)		Total.	Governmental cost. (Table 6)	Nongovernmental cost. (Table 9)	
PENNSYLVANIA—Continued.									
INCORPORATED PLACES HAVING A POPULATION OF 8,000 TO 30,000—Continued.									
Washington	$155,894	$301,122	$284,610	$16,512	$457,016	$320,443	$262,756	$57,687	$136,573
West Chester	20,762	215,233	146,997	68,236	235,995	206,173	152,494	53,679	29,822
Wilkinsburg	32,120	402,227	338,081	64,146	434,347	396,556	339,848	56,708	37,791
Windber	7,955	106,387	49,392	56,995	114,342	102,262	97,536	4,726	12,080
INCORPORATED PLACES HAVING A POPULATION OF 2,500 TO 8,000.									
Ambler	$10,587	$41,164	$34,510	$6,654	$51,751	$40,438	$29,584	$10,854	$11,313
Ambridge	24,902	100,192	78,655	21,537	125,094	107,242	58,933	48,309	17,852
Apollo	8,236	57,781	26,855	30,926	66,017	29,092	24,592	4,500	36,925
Archbald	21,683	84,444	74,760	9,684	106,127	99,562	68,578	30,984	6,565
Ashland	9,898	83,111	62,810	20,301	93,009	92,896	86,161	6,735	113
Ashley	30,934	37,915	35,166	2,749	68,849	60,398	52,153	8,245	8,451
Aspinwall	13,565	69,933	57,717	12,216	83,498	71,204	52,513	18,691	12,294
Athens	5,700	34,371	32,119	2,252	40,071	35,014	30,498	4,516	5,057
Austin	2,829	19,588	19,531	57	22,417	17,927	16,142	1,785	4,490
Avalon	41,334	129,521	104,707	24,814	170,855	129,538	98,162	31,376	41,317
Avoca	3,483	23,910	22,784	1,126	27,393	21,874	16,514	5,360	5,519
Bangor	9,906	56,094	48,300	7,794	66,000	55,907	46,351	9,556	10,093
Barnesboro	2,201	48,397	27,320	21,077	50,598	44,718	29,564	15,154	5,880
Beaver	43,145	120,005	89,331	30,674	163,150	134,856	103,666	31,190	28,294
Bellefonte	25,047	144,167	68,424	75,743	169,214	137,867	64,295	73,572	31,347
Bellevue	31,070	191,192	138,576	52,616	222,262	157,756	138,200	19,556	64,506
Berwick	18,372	81,022	64,371	16,661	99,404	83,507	68,098	15,409	15,897
Birdsboro	3,295	36,863	22,535	14,328	40,158	36,234	28,406	7,828	3,924
Blairsville	17,209	49,762	47,953	1,809	66,971	42,112	37,100	5,012	24,859
Blakely	12,687	92,833	61,292	31,541	105,520	93,659	80,566	13,093	11,861
Bloomsburg	1,890	86,134	65,114	21,020	88,024	86,973	65,491	21,482	1,051
Brackenridge	26,090	56,482	43,464	13,018	82,572	60,765	38,247	22,518	21,807
Bridgeport	14,694	59,318	33,318	26,000	74,012	64,134	58,864	5,270	9,878
Brookville	2,860	47,926	45,766	2,160	50,786	43,613	42,903	710	7,173
Canonsburg	14,643	104,476	73,536	30,940	119,119	90,556	85,606	4,950	28,563
Carrick	8,975	230,180	99,663	130,517	239,155	190,486	107,208	83,278	48,669
Catasauqua	14,538	99,099	61,384	37,715	113,637	95,317	76,202	19,115	18,320
Clairton	28,111	79,463	70,333	9,130	107,574	80,888	70,264	10,624	26,686
Clarion	7,627	25,743	25,141	602	33,370	25,748	22,946	2,802	7,622
Clearfield	15,554	83,296	75,949	7,347	98,850	83,548	62,133	21,415	15,302
Clifton Heights	2,392	20,997	18,988	2,009	23,389	20,139	16,605	3,534	3,250
Coaldale	1,080	57,936	51,936	6,000	59,016	57,990	47,765	10,225	1,026
Conshohocken	39,389	124,989	52,977	72,012	164,378	120,598	61,454	59,144	43,780
Coplay	8,717	15,056	14,656	400	23,773	16,400	14,049	2,351	7,373
Coraopolis	30,349	140,006	117,689	22,317	170,355	131,111	92,144	38,967	39,244
Corry	9,589	92,011	86,761	5,250	101,600	86,978	75,330	11,648	14,622
Coudersport	9,366	34,359	31,854	2,505	43,725	33,144	27,389	5,755	10,581
Crafton	10,003	237,689	103,676	134,013	247,692	136,815	106,322	30,493	110,877
Curwensville	4,496	19,095	18,982	113	23,591	19,261	16,803	2,458	4,330
Danville	5,891	94,025	85,635	8,390	99,916	92,627	83,127	9,500	7,289
Darby	14,697	64,017	64,017	.....	78,714	55,537	49,537	6,000	23,177
Derry	6,295	57,717	22,459	35,258	64,012	36,041	31,497	4,544	27,971
Dorranceton	11,395	92,643	74,556	18,087	104,038	94,461	67,267	27,194	9,577
Downingtown	12,608	42,637	38,233	4,404	55,245	44,042	36,430	7,612	11,203
Doylestown	1,010	116,130	47,975	68,155	117,140	99,012	81,505	17,507	18,128
Duryea	5,110	58,288	49,010	9,278	63,398	61,612	55,209	6,403	1,786
East Conemaugh	8,713	57,915	44,446	13,469	66,628	55,664	38,205	17,459	10,964
East Mauch Chunk	364	25,680	22,263	3,417	26,044	25,577	18,960	6,617	467
East Pittsburgh	37,410	79,214	63,548	15,666	116,624	79,199	71,066	8,133	37,425
East Stroudsburg	4,969	69,244	34,866	34,378	74,213	70,124	39,946	30,178	4,089
Edgewood	5,352	92,051	64,968	27,083	97,403	87,567	70,918	16,649	9,836
Elizabethtown	27,088	37,460	21,659	15,801	64,548	56,137	48,895	7,242	8,411
Ellwood City	30,539	131,459	74,496	56,963	161,998	96,551	89,355	7,196	65,447
Emaus	5,855	36,007	30,987	5,020	41,862	36,015	33,995	2,020	5,847
Emporium	3,280	31,788	29,679	2,109	35,068	30,798	27,389	3,409	4,270
Ephrata	10,221	54,721	42,121	12,600	64,942	50,579	32,479	18,100	14,363
Etna	45,161	120,866	92,241	28,625	166,027	125,179	120,070	5,109	40,848
Exeter	9,052	55,524	49,819	5,705	64,576	49,648	44,986	4,662	14,928
Ford City	9,692	59,677	59,600	77	69,369	62,478	39,901	22,577	6,891
Forest City	4,242	40,482	32,449	8,033	44,724	41,209	36,076	5,133	3,515
Frackville	8,535	34,279	21,390	12,889	42,814	30,279	29,221	1,058	12,535
Freedom	34,555	103,131	41,174	61,957	137,686	120,076	93,273	26,803	17,610
Freeland	2,290	69,227	39,235	29,992	71,517	65,398	54,617	10,781	6,119
Galeton	2,423	28,968	28,968	.....	31,391	25,802	22,802	3,000	5,589
Gallitzin	7,279	24,737	24,189	548	32,016	23,472	20,598	2,874	8,544
Gettysburg	921	34,266	27,015	7,251	35,187	34,177	29,751	4,426	1,010
Gilberton	2,403	42,986	35,386	7,600	45,389	42,018	38,718	3,300	3,371
Girardville	4,154	39,725	36,422	3,303	43,879	41,013	32,713	8,300	2,866
Glassport	24,619	95,966	67,198	28,768	120,585	97,865	66,388	31,477	22,720
Greenville	5,499	100,439	68,236	32,203	105,938	74,249	64,587	9,662	31,689

[1] Also the aggregate of payments and cash balances at the close of the year.

TABLE 2.—SUMMARY OF RECEIPTS, PAYMENTS, AND CASH BALANCES OF INCORPORATED PLACES HAVING A POPULATION OF 2,500 AND OVER: 1913—Continued.

[For a text discussion of this table, see page 390.]

INCORPORATED PLACE.	Cash balances at beginning of year.	RECEIPTS.			Aggregate of receipts and cash balances at beginning of year.[1]	PAYMENTS.			Cash balances at close of year.
		Total.	Revenue. (Table 4)	Nonrevenue. (Table 9)		Total.	Governmental cost. (Table 6)	Nongovernmental cost. (Table 9)	
PENNSYLVANIA—Continued.									
INCORPORATED PLACES HAVING A POPULATION OF 2,500 TO 8,000—Continued.									
Grove City	$19,323	$86,533	$76,619	$9,914	$105,856	$81,025	$62,109	$18,916	$24,831
Hanover	10,755	111,548	64,760	46,788	122,303	121,642	82,159	39,483	661
Hollidaysburg	16,906	56,747	40,537	16,210	73,653	54,411	46,478	7,933	19,242
Honesdale	10,112	50,808	39,012	11,796	60,920	49,306	41,794	7,512	11,614
Huntingdon	14,079	68,189	48,961	19,228	82,268	69,209	60,746	8,463	13,059
Indiana	19,709	111,042	77,223	33,819	130,751	102,952	79,355	23,597	27,799
Irwin	7,067	36,287	36,187	100	43,354	37,995	31,895	6,100	5,359
Jenkintown	14,213	49,420	42,859	6,561	63,633	50,576	41,789	8,787	13,057
Jermyn	3,601	37,304	25,859	11,445	40,905	38,692	29,492	9,200	2,213
Jersey Shore	22,812	61,502	53,314	8,188	84,314	61,928	56,698	5,230	22,386
Johnsonburg	13,408	53,739	51,769	1,970	67,147	59,242	35,386	23,856	7,905
Juniata	14,898	165,071	54,271	110,800	179,969	169,944	117,510	52,434	10,025
Kane	28,327	90,289	84,813	5,476	118,616	93,420	70,211	23,209	25,196
Kingston	32,843	148,868	80,127	68,741	181,711	159,329	82,986	76,343	22,382
Kittanning	26,832	60,805	56,665	4,140	87,637	59,232	55,092	4,140	28,405
Knoxville	28,785	113,909	61,161	52,748	142,694	102,655	87,651	15,004	40,039
Lansdale	8,581	64,175	62,991	1,184	72,756	53,320	51,135	2,185	19,436
Lansdowne	39,429	92,165	80,295	11,870	131,594	95,016	75,146	19,870	36,578
Leechburg	9,883	43,752	39,133	4,619	53,635	40,025	35,025	5,000	13,610
Lehighton	6,966	48,285	34,285	14,000	55,251	53,956	46,956	7,000	1,295
Lewisburg	5,086	36,974	28,079	8,895	42,060	36,066	24,645	11,421	5,994
Lock Haven	3,106	111,734	105,312	6,422	114,840	106,999	95,482	11,517	7,841
Luzerne	4,957	48,901	27,760	21,141	53,858	48,748	27,577	21,171	5,110
Lykens	2,120	18,793	16,872	1,921	20,913	17,955	16,944	1,011	2,958
McAdoo	833	27,145	22,993	4,152	27,978	26,946	20,389	6,557	1,032
McDonald	6,630	53,418	44,928	8,490	60,048	52,624	48,563	4,061	7,424
Mauch Chunk	625	39,269	34,131	5,138	39,894	38,274	33,710	4,564	1,620
Mayfield	1,134	43,251	23,251	20,000	44,385	38,878	26,828	12,050	5,507
Mechanicsburg	8,786	44,976	35,358	9,618	53,762	47,324	38,853	8,471	6,438
Media	18,171	79,306	64,751	14,555	97,477	70,615	70,315	300	26,862
Meyersdale	6,372	37,382	32,731	4,651	43,754	37,356	32,205	5,151	6,398
Middletown	7,338	49,371	47,384	1,987	56,709	51,388	40,888	10,500	5,321
Millvale	15,802	92,217	83,061	9,156	108,019	105,715	91,560	14,155	2,304
Milton	18,353	81,950	77,266	4,684	100,303	81,880	66,157	15,723	18,423
Miners Mills	1,233	26,473	22,236	4,237	27,706	26,561	24,373	2,188	1,145
Minersville	6,620	49,894	48,668	1,226	56,514	49,461	46,358	3,103	7,053
Monaca	1,507	60,355	46,769	13,586	61,862	60,833	52,125	8,708	1,029
Monongahela City	26,956	202,282	79,273	123,009	229,238	144,603	105,148	39,455	84,635
Moosic	1,827	40,791	28,351	12,440	42,618	41,213	29,728	11,485	1,405
Mount Oliver	21,639	78,923	68,010	10,913	100,562	65,625	51,760	13,865	34,937
Mount Pleasant	11,280	81,268	71,068	10,200	92,548	77,588	54,600	22,988	14,960
Mount Union	1,172	24,226	18,355	5,871	25,398	24,329	18,908	5,421	1,069
Munhall	79,760	178,800	88,193	90,607	258,560	115,763	84,719	31,044	142,797
Nazareth	294	40,166	34,796	5,370	40,460	32,942	32,872	70	7,518
New Kensington	71,286	198,619	105,830	92,789	269,905	196,869	174,725	22,144	73,036
New Philadelphia	5,537	19,167	18,935	232	24,704	21,425	18,325	3,100	3,279
North East	2,186	52,448	35,548	16,900	54,634	50,582	34,032	16,550	4,052
Northumberland	1,301	50,765	36,691	14,074	52,066	47,142	32,802	14,340	4,924
Oakmont	136,922	161,496	81,963	79,533	298,418	229,861	164,400	65,461	68,557
Parkesburg	3,355	22,125	18,605	3,520	25,480	22,969	19,949	3,020	2,511
Parnassus	54,622	64,999	49,381	15,618	119,621	95,788	82,430	13,358	23,833
Parsons	1,021	40,479	40,479	.....	41,500	39,712	33,602	6,110	1,788
Patton	5,672	38,251	36,992	1,259	43,923	37,194	32,958	4,236	6,729
Pen Argyl	9,762	33,754	33,754	.....	43,516	35,337	33,337	2,000	8,179
Perkasie	3,515	45,351	41,151	4,200	48,866	40,005	38,305	1,700	8,861
Philipsburg	10,948	32,828	32,823	5	43,776	31,189	28,679	2,510	12,587
Pitcairn	4,189	105,992	52,757	53,235	110,181	67,889	53,260	14,629	42,292
Port Carbon	1,959	19,347	17,123	2,224	21,306	18,061	16,331	1,730	3,245
Portage	1,207	23,008	21,908	1,100	24,215	24,107	23,107	1,000	108
Quakertown	6,082	54,426	52,651	1,775	60,508	56,921	52,171	4,750	3,587
Rankin	17,885	146,184	102,275	43,909	164,069	147,509	128,270	19,239	16,560
Renovo	14,700	56,235	43,499	12,736	70,935	57,462	41,563	15,899	13,473
Reynoldsville	4,349	38,368	38,368	.....	42,717	35,206	33,581	1,625	7,511
Ridgway	13,266	108,675	107,824	851	121,941	91,362	75,214	16,148	30,579
Rochester	8,699	82,631	70,585	12,046	91,330	81,057	70,787	10,270	10,273
Royersford	4,650	43,473	27,772	15,701	48,123	41,967	25,666	16,301	6,156
St. Clair (Allegheny County)	8,748	45,429	45,209	220	54,177	45,569	30,782	14,787	8,608
St. Clair (Schuylkill County)	6,704	53,911	53,181	730	60,615	59,240	53,710	5,530	1,375
St. Marys	15,189	52,402	42,898	9,504	67,591	47,161	42,357	4,804	20,430
Sayre	10,525	78,231	58,845	19,386	88,756	85,903	82,594	3,309	2,853
Schuylkill Haven	4,468	51,684	50,539	1,145	56,152	50,439	43,116	7,323	5,713
Scottdale	44,281	90,386	84,353	6,033	134,667	97,348	87,017	10,331	37,319
Sewickley	2,618	242,834	124,853	117,981	245,452	236,591	169,836	66,755	8,861
Sharpsville	12,666	58,496	53,436	5,060	71,162	40,631	33,131	7,500	30,531
Shippensburg	4,885	38,677	35,081	3,596	43,562	37,926	28,548	9,378	5,636

[1] Also the aggregate of payments and cash balances at the close of the year.

TABLE 2.—SUMMARY OF RECEIPTS, PAYMENTS, AND CASH BALANCES OF INCORPORATED PLACES HAVING A POPULATION OF 2,500 AND OVER: 1913—Continued.

[For a text discussion of this table, see page 390.]

INCORPORATED PLACE.	Cash balances at beginning of year.	RECEIPTS.			Aggregate of receipts and cash balances at beginning of year.[1]	PAYMENTS.			Cash balances at close of year.
		Total.	Revenue. (Table 4)	Nonrevenue. (Table 9)		Total.	Governmental cost. (Table 6)	Nongovernmental cost. (Table 9)	
PENNSYLVANIA—Continued.									
INCORPORATED PLACES HAVING A POPULATION OF 2,500 TO 8,000—Continued.									
Slatington	$2,881	$49,389	$44,014	$5,375	$52,270	$47,649	$38,274	$9,375	$4,621
Somerset	14,278	47,368	45,699	1,669	61,646	48,977	41,920	7,057	12,669
South Brownsville	2,143	44,666	38,474	6,192	46,809	43,398	37,160	6,238	3,411
South Fork	2,138	39,763	36,263	3,500	41,901	40,246	36,746	3,500	1,655
South Williamsport	4,595	25,641	25,641	.....	30,236	25,432	24,432	1,000	4,804
Spangler	3,611	18,523	18,516	7	22,134	16,111	15,330	781	6,023
Spring City	5,950	30,502	25,697	4,805	36,452	31,843	27,783	4,060	4,609
Stroudsburg	3,568	46,590	43,358	3,232	50,158	45,818	38,541	7,277	4,340
Summit Hill	9,700	50,850	48,463	2,387	60,550	37,672	33,885	3,787	22,878
Susquehanna	1,115	23,067	21,063	2,004	24,182	22,547	19,439	3,108	1,635
Swissvale	34,335	235,076	152,035	83,041	269,411	246,405	217,382	29,023	23,006
Swoyersville	5,593	31,997	26,850	5,147	37,590	35,161	30,161	5,000	2,429
Tarentum	126,224	174,518	146,455	28,063	300,742	173,520	132,672	40,848	127,222
Throop	2,999	72,421	64,734	7,687	75,420	69,140	48,090	21,050	6,280
Towanda	2,876	46,989	41,937	5,052	49,865	39,091	36,539	2,552	10,774
Turtle Creek	27,857	233,835	85,800	148,035	261,692	89,561	80,090	9,471	172,131
Tyrone	13,380	91,833	68,301	23,532	105,213	95,310	68,687	26,623	9,903
Union City	745	46,276	43,075	3,201	47,021	44,386	40,500	3,886	2,635
Vandergrift	9,173	76,719	47,819	28,900	85,892	76,001	51,012	24,989	9,891
Vandergrift Heights	4,244	45,865	34,504	11,361	50,109	45,019	29,829	15,190	5,090
Verona	77,556	105,196	48,871	56,325	182,752	104,693	88,920	15,773	78,059
Waynesboro	7,563	130,376	73,309	57,067	137,939	122,960	84,017	38,943	14,979
Waynesburg	20,666	101,919	69,502	32,417	122,585	104,197	81,166	23,031	18,388
Weatherly	1,894	34,560	27,300	7,260	36,454	33,240	31,780	1,460	3,214
Wellsboro	1,016	38,582	31,737	6,845	39,598	38,691	33,447	5,244	907
West Berwick	3,972	36,981	34,440	2,541	40,953	37,639	34,154	3,485	3,314
West Hazleton	3,400	34,461	31,929	2,532	37,861	33,501	27,354	6,147	4,360
West Homestead	11,791	57,970	36,518	21,452	69,761	45,496	32,364	13,132	24,265
West Newton	3,794	34,915	27,090	7,825	38,709	36,607	32,782	3,825	2,102
West Pittston	20,715	67,742	67,552	190	88,457	68,424	63,889	4,535	20,033
Wicksboro	16,236	42,495	24,412	18,083	58,731	42,978	37,734	5,244	15,753
Williamstown	2,056	16,901	16,901	.....	18,957	17,169	16,152	1,017	1,788
Wilmerding	9,219	154,718	83,211	71,507	163,937	136,846	116,490	20,356	27,091
Winton	.....	121,800	55,300	66,500	121,800	104,490	76,144	28,346	17,310
Wyoming	10,341	39,613	27,754	11,859	49,954	44,899	39,040	5,859	5,055
RHODE ISLAND.									
Total	$2,426,585	$21,400,717	$10,609,266	$10,791,451	$23,827,302	$21,144,180	$10,167,258	$10,976,922	$2,683,122
INCORPORATED PLACES HAVING A POPULATION OF 30,000 AND OVER.									
Pawtucket	$277,688	$2,954,293	$1,240,665	$1,713,628	$3,231,981	$2,889,668	$1,329,840	$1,559,828	$342,313
Providence	1,004,081	10,954,027	6,159,900	4,794,127	11,958,108	10,581,842	5,439,003	5,142,839	1,376,266
Woonsocket	154,257	1,486,764	646,605	840,159	1,641,021	1,578,397	644,389	934,008	62,624
INCORPORATED PLACES HAVING A POPULATION OF 8,000 TO 30,000.									
Bristol	$48,303	$110,619	$97,786	$12,833	$158,922	$107,346	$90,013	$17,333	$51,576
Central Falls	13,863	512,613	191,663	320,950	526,476	511,956	233,270	278,686	14,520
Cranston	218,246	480,072	271,539	208,533	698,318	457,108	288,553	168,555	241,210
Cumberland	6,037	282,688	126,045	156,643	288,725	281,103	106,460	174,643	7,622
East Providence	97,828	303,128	205,093	98,035	400,956	352,379	290,875	61,504	48,577
Lincoln	61,873	184,572	93,237	91,335	246,445	179,150	89,935	89,215	67,295
Newport	281,753	1,139,893	665,509	474,384	1,421,646	1,236,929	668,207	568,722	184,717
Warwick	101,204	694,450	180,587	513,863	795,654	698,135	209,273	488,862	97,519
Westerly	25,348	696,540	176,801	519,739	721,888	687,601	216,197	471,404	34,287
INCORPORATED PLACES HAVING A POPULATION OF 2,500 TO 8,000.									
Burrillville	$34,429	$132,895	$65,054	$67,841	$167,324	$131,786	$59,667	$72,119	$35,538
Coventry	4,278	78,828	46,449	32,379	83,106	77,162	44,783	32,379	5,944
East Greenwich	5,237	66,542	31,548	34,994	71,779	65,774	28,380	37,394	6,005
Johnston	20,038	204,114	49,036	155,078	224,152	191,862	50,784	141,078	32,290
North Kingstown	26,698	75,790	42,665	33,125	102,438	75,173	37,834	37,339	27,315
North Providence	18,286	217,446	43,288	174,158	235,732	207,957	64,359	143,598	27,775
North Smithfield	7,797	109,020	24,203	84,817	116,817	111,685	23,868	87,817	5,132
Portsmouth	1,288	33,164	23,924	9,240	34,452	31,182	18,442	12,740	3,270
Scituate	7,068	100,258	24,153	76,105	107,326	102,185	14,112	88,073	5,141
Smithfield	2,082	44,838	19,774	25,064	46,920	44,846	24,782	20,064	2,074
South Kingstown	1,608	214,029	55,351	158,678	215,637	213,894	69,033	144,861	1,743
Tiverton	1,263	145,186	43,276	101,910	146,449	145,364	53,744	91,620	1,085
Warren	6,032	178,948	85,115	93,833	184,980	183,696	71,455	112,241	1,284

[1] Also the aggregate of payments and cash balances at the close of the year.

TABLE 2.—SUMMARY OF RECEIPTS, PAYMENTS, AND CASH BALANCES OF INCORPORATED PLACES HAVING A POPULATION OF 2,500 AND OVER: 1913—Continued.

[For a text discussion of this table, see page 390.]

INCORPORATED PLACE.	Cash balances at beginning of year.	RECEIPTS.			Aggregate of receipts and cash balances at beginning of year.[1]	PAYMENTS.			Cash balances at close of year.
		Total.	Revenue. (Table 4)	Nonrevenue. (Table 9)		Total.	Governmental cost. (Table 6)	Nongovernmental cost. (Table 9)	
SOUTH CAROLINA.									
Total	$469,386	$4,733,758	$3,404,474	$1,329,284	$5,203,144	$4,666,245	$3,609,768	$1,056,477	$536,899
INCORPORATED PLACES HAVING A POPULATION OF 30,000 AND OVER.									
Charleston	$68,152	$971,456	$917,339	$54,117	$1,039,608	$915,439	$867,544	$47,895	$124,169
Columbia	109,899	775,806	572,825	202,981	885,705	818,790	656,712	162,078	66,915
INCORPORATED PLACES HAVING A POPULATION OF 8,000 TO 30,000.									
Anderson	$2,688	$194,654	$111,775	$82,879	$197,342	$197,239	$142,269	$54,970	$103
Greenville	29,313	429,826	238,272	191,554	459,139	342,029	293,883	48,146	117,110
Spartanburg	17,242	429,672	206,692	222,980	446,914	432,645	184,808	247,837	14,269
Sumter	2,600	238,650	112,192	126,458	241,250	235,123	108,631	126,492	6,127
INCORPORATED PLACES HAVING A POPULATION OF 2,500 TO 8,000.									
Abbeville	$2,703	$64,994	$56,897	$8,097	$67,697	$63,572	$53,071	$10,501	$4,125
Aiken	73,552	104,060	60,641	43,419	177,612	158,918	76,642	82,276	18,694
Bennettsville	10,406	72,241	61,486	10,755	82,647	70,510	43,587	26,923	12,137
Camden	9,508	38,751	38,251	500	48,259	42,862	36,627	6,235	5,397
Cheraw	2,148	36,623	26,623	10,000	38,771	33,163	24,574	8,589	5,608
Chester	10,079	84,355	60,303	24,052	94,434	90,952	76,000	14,952	3,482
Clinton	15,478	41,587	38,825	2,762	57,065	56,516	56,516	.....	549
Darlington	7,177	62,382	44,785	17,597	69,559	67,186	67,186	.....	2,373
Easley	974	21,417	21,417	.....	22,391	22,085	20,065	2,020	306
Florence	11,994	190,937	145,951	44,986	202,931	169,354	124,368	44,986	33,577
Gaffney	24,819	134,202	95,456	38,746	159,021	142,653	100,241	42,412	16,368
Georgetown	1,481	81,290	72,022	9,268	82,771	80,796	79,796	1,000	1,975
Greenwood	14,847	110,372	97,703	12,669	125,219	111,756	98,081	13,675	13,463
Laurens	17,379	78,628	57,772	20,856	96,007	78,409	52,087	26,322	17,598
Marion	2,505	92,506	28,722	63,784	95,011	93,222	80,245	12,977	1,789
Newberry	7,743	89,929	69,656	20,273	97,672	90,625	78,625	12,000	7,047
Orangeburg	7,830	110,886	101,353	9,533	118,716	106,531	97,531	9,000	12,185
Rock Hill	9,874	146,124	103,178	42,946	155,998	140,250	128,667	11,583	15,748
Union	8,995	132,410	64,338	68,072	141,405	105,620	62,012	43,608	35,785
SOUTH DAKOTA.									
Total	$747,860	$2,352,244	$2,030,552	$321,692	$3,100,104	$2,418,088	$1,943,333	$474,755	$682,016
INCORPORATED PLACES HAVING A POPULATION OF 8,000 TO 30,000.									
Aberdeen	$235,709	$456,025	$323,504	$132,521	$691,734	$414,588	$330,318	$84,270	$277,146
Lead	13,321	173,632	150,785	22,847	186,953	160,550	136,419	24,131	26,403
Sioux Falls	235,308	465,177	465,177	.....	700,485	604,259	424,259	180,000	96,226
INCORPORATED PLACES HAVING A POPULATION OF 2,500 TO 8,000.									
Brookings	$8,093	$93,894	$88,251	$5,643	$101,987	$88,540	$82,897	$5,643	$13,447
Deadwood	25,397	119,630	119,630	.....	145,027	118,669	92,669	26,000	26,358
Huron	24,036	147,530	120,530	27,000	171,566	107,299	90,899	16,400	64,267
Madison	57,758	65,349	64,327	1,022	123,107	86,843	85,771	1,072	36,264
Mitchell	3,114	171,612	170,483	1,129	174,726	169,102	153,308	15,794	5,624
Pierre	36,934	180,071	125,071	55,000	217,005	183,284	147,162	36,122	33,721
Rapid City	43,892	101,605	101,605	.....	145,497	107,328	94,828	12,500	38,169
Redfield	19,584	95,950	84,985	10,965	115,534	100,626	78,456	22,170	14,908
Watertown	12,087	184,484	136,298	48,186	196,571	156,384	114,895	41,489	40,187
Yankton	32,627	97,285	79,906	17,379	129,912	120,616	111,452	9,164	9,296

[1] Also the aggregate of payments and cash balances at the close of the year.

TABLE 2.—SUMMARY OF RECEIPTS, PAYMENTS, AND CASH BALANCES OF INCORPORATED PLACES HAVING A POPULATION OF 2,500 AND OVER: 1913—Continued.

[For a text discussion of this table, see page 390.]

INCORPORATED PLACE.	Cash balances at beginning of year.	RECEIPTS.			Aggregate of receipts and cash balances at beginning of year.[1]	PAYMENTS.			Cash balances at close of year.
		Total.	Revenue. (Table 4)	Nonrevenue. (Table 9)		Total.	Governmental cost. (Table 6)	Nongovernmental cost. (Table 9)	
TENNESSEE.									
Total	$2,491,056	$12,714,846	$8,340,876	$4,373,970	$15,205,902	$12,715,154	$10,065,162	$2,649,992	$2,490,748
INCORPORATED PLACES HAVING A POPULATION OF 30,000 AND OVER.									
Chattanooga	$237,069	$1,505,540	$768,842	$736,698	$1,742,609	$1,298,952	$1,009,395	$289,557	$443,657
Knoxville	167,598	1,365,983	834,937	531,046	1,533,581	1,261,599	762,743	498,856	271,982
Memphis	747,574	5,776,152	3,315,090	2,461,062	6,523,726	5,655,398	4,255,359	1,400,039	868,328
Nashville	997,621	2,142,294	2,085,703	56,591	3,139,915	2,520,739	2,413,823	106,916	619,176
INCORPORATED PLACES HAVING A POPULATION OF 8,000 TO 30,000.									
Clarksville	$65,106	$129,816	$111,220	$18,596	$194,922	$157,690	$130,333	$27,357	$37,232
Jackson	63,322	335,015	189,959	145,056	398,337	328,158	249,132	79,026	70,179
Johnson City	38,494	117,666	96,466	21,200	156,160	130,103	111,615	18,488	26,057
INCORPORATED PLACES HAVING A POPULATION OF 2,500 TO 8,000.									
Bristol	$21,631	$182,154	$87,779	$94,375	$203,785	$189,822	$130,448	$59,374	$13,963
Brownsville	.....	37,650	19,594	18,056	37,650	37,650	36,578	1,072	.....
Cleveland	6,103	31,762	31,305	457	37,865	36,428	35,971	457	1,437
Columbia	1,575	65,387	65,387	.....	66,962	61,339	56,407	4,932	5,623
Covington	23,847	67,723	47,689	20,034	91,570	74,605	50,838	23,767	16,965
Dyersburg	410	132,067	92,235	39,832	132,477	123,560	94,177	29,383	8,917
Fayetteville	1,077	28,173	27,796	377	29,250	25,765	25,388	377	3,485
Franklin	2,200	23,781	23,781	.....	25,981	22,492	22,492	.....	3,489
Harriman	6,541	51,452	51,361	91	57,993	53,266	53,175	91	4,727
Humboldt	5,262	67,859	43,437	24,422	73,121	73,121	62,507	10,614	.....
La Follette	3,890	20,099	20,099	.....	23,989	19,374	19,374	.....	4,615
Lebanon	.....	35,305	34,997	308	35,305	35,305	35,305	.....	.....
Lenoir City	7,924	12,719	12,544	175	20,643	17,272	17,097	175	3,371
Morristown	44,590	125,805	68,709	57,096	170,395	125,605	113,905	11,700	44,790
Murfreesboro	1,988	44,293	44,293	.....	46,281	44,213	44,213	.....	2,068
Paris	13,417	84,720	51,847	32,873	98,137	80,558	44,085	36,473	17,579
Park City	219	93,486	39,691	53,795	93,705	84,487	65,224	19,263	9,218
Pulaski	18,196	33,029	33,029	.....	51,225	45,602	29,102	16,500	5,623
Rockwood	1,689	23,047	21,414	1,633	24,736	23,657	20,341	3,316	1,079
Shelbyville	3,930	14,904	14,888	16	18,834	18,704	18,688	16	130
Tullahoma	5,027	63,283	30,554	32,729	68,310	63,366	58,197	5,169	4,944
Union City	4,756	103,682	76,230	27,452	108,438	106,324	99,250	7,074	2,114
TEXAS.									
Total	$8,280,705	$31,220,545	$18,317,054	$12,903,491	$39,501,250	$28,731,487	$21,730,223	$7,001,264	$10,769,763
INCORPORATED PLACES HAVING A POPULATION OF 30,000 AND OVER.									
Austin	$136,619	$1,666,751	$704,413	$962,338	$1,803,370	$906,452	$658,148	$248,304	$896,918
Dallas	1,094,420	4,733,699	2,986,937	1,746,762	5,828,119	4,437,318	3,403,325	1,033,993	1,390,801
El Paso	836,896	2,118,754	1,164,092	954,662	2,955,650	2,006,570	1,197,440	809,130	949,080
Fort Worth	1,024,192	2,698,252	2,070,742	627,510	3,722,444	3,590,697	3,016,084	574,613	131,747
Galveston	299,806	1,198,737	980,072	218,665	1,498,543	1,181,475	924,928	256,547	317,068
Houston	937,135	7,381,814	2,144,864	5,236,950	8,318,949	6,042,786	3,233,782	2,809,004	2,276,163
San Antonio	709,720	1,761,809	1,659,772	102,037	2,471,529	1,641,501	1,589,081	52,420	830,028
INCORPORATED PLACES HAVING A POPULATION OF 8,000 TO 30,000.									
Abilene	$29,680	$120,322	$90,274	$30,048	$150,002	$78,939	$76,934	$2,005	$71,063
Amarillo	29,385	136,546	110,256	26,290	165,934	128,209	121,920	6,290	37,725
Beaumont	148,774	808,172	473,396	334,776	956,946	687,331	568,331	119,000	269,615
Brownsville	67,640	180,135	118,790	61,345	247,775	228,788	216,334	12,454	18,987
Cleburne	66,170	368,882	156,572	212,310	435,052	341,020	306,562	34,458	94,032
Corpus Christi	167,500	189,939	189,939	.....	357,439	165,787	165,787	.....	191,652
Corsicana	11,845	89,283	66,085	23,198	101,128	80,482	57,510	22,972	20,646
Denison	93,182	312,358	196,028	116,330	405,540	180,467	153,636	26,830	225,073
Greenville	179,292	313,831	222,459	91,372	493,123	425,537	395,358	30,179	67,586
Laredo	41,919	86,808	86,770	38	128,727	86,197	86,009	188	42,530
Marshall	89,991	163,196	163,196	.....	253,187	130,693	130,693	.....	122,494
Palestine	27,886	110,204	110,204	.....	138,090	135,605	128,101	7,504	2,485
Paris	63,168	324,274	230,935	93,339	387,442	302,716	299,377	3,339	84,726
San Angelo	45,502	210,602	106,702	103,900	256,104	169,395	121,352	48,043	86,709
Sherman	48,840	444,838	199,438	245,400	493,678	324,792	296,664	28,128	168,886

[1] Also the aggregate of payments and cash balances at the close of the year.

TABLE 2.—SUMMARY OF RECEIPTS, PAYMENTS, AND CASH BALANCES OF INCORPORATED PLACES HAVING A POPULATION OF 2,500 AND OVER: 1913—Continued.

[For a text discussion of this table, see page 390.]

INCORPORATED PLACE.	Cash balances at beginning of year.	RECEIPTS.			Aggregate of receipts and cash balances at beginning of year.[1]	PAYMENTS.			Cash balances at close of year.
		Total.	Revenue. (Table 4)	Nonrevenue. (Table 9)		Total.	Governmental cost. (Table 6)	Nongovernmental cost. (Table 9)	
TEXAS—Continued.									
INCORPORATED PLACES HAVING A POPULATION OF 8,000 TO 30,000—Continued.									
Temple	$30,570	$194,532	$163,230	$31,302	$225,102	$186,815	$127,877	$58,938	$38,287
Texarkana	24,374	158,887	108,887	50,000	183,261	133,608	125,242	8,366	49,653
Tyler	22,087	128,427	128,427	.....	150,514	129,085	127,517	1,568	21,429
Waco	704,274	1,247,376	651,843	595,533	1,951,650	976,502	736,828	239,674	975,148
Wichita Falls	25,744	153,815	118,432	35,383	179,559	147,629	129,509	18,120	31,930
INCORPORATED PLACES HAVING A POPULATION OF 2,500 TO 8,000.									
Ballinger	$14,596	$47,531	$41,113	$6,418	$62,127	$46,434	$39,543	$6,891	$15,693
Bay City	12,332	47,954	39,906	8,048	60,286	38,823	38,823	.....	21,463
Beeville	27,929	38,620	34,366	4,254	66,549	56,632	52,537	4,095	9,917
Belton	2,952	27,959	27,959	.....	30,911	26,861	21,490	5,371	4,050
Big Spring	22,130	29,856	27,856	2,000	51,986	29,283	26,708	2,575	22,703
Bonham	108,164	111,579	111,486	93	219,743	180,501	180,408	93	39,242
Bowie	16,576	32,462	31,473	989	49,038	35,528	35,528	.....	13,510
Brady	43,618	45,949	28,812	17,137	89,567	42,096	42,096	.....	47,471
Brenham	7,678	57,899	51,031	6,868	65,577	59,022	49,229	9,793	6,555
Brownwood	47,357	145,399	79,688	65,711	192,756	148,928	85,194	63,734	43,828
Bryan	13,813	126,616	64,101	62,515	140,429	132,584	126,630	5,954	7,845
Calvert	17,389	25,498	20,397	5,101	42,887	24,899	19,018	5,881	17,989
Cameron	9,974	44,885	33,097	11,788	54,859	45,407	32,913	12,494	9,452
Childress	177	19,006	17,656	1,350	19,183	18,293	15,624	2,669	890
Coleman	42,407	59,453	51,554	7,899	101,860	68,929	65,197	3,732	32,931
Comanche	2,725	65,675	36,807	28,868	68,400	65,422	36,890	28,532	2,978
Commerce	8,306	32,634	30,474	2,160	40,940	30,028	27,278	2,750	10,912
Crockett	3,790	29,596	26,088	3,508	33,386	26,770	25,955	815	6,616
Cuero	22,865	84,307	58,274	26,033	107,172	85,450	84,677	773	21,722
Dalhart	15,882	26,765	25,335	1,430	42,647	23,249	21,617	1,632	19,397
Denton	42,307	141,839	97,026	44,813	184,146	142,057	105,073	36,984	42,089
Dublin	10,809	87,379	36,416	50,963	98,188	69,205	63,742	5,463	28,983
Eagle Pass	351	6,052	5,017	1,035	6,403	6,403	6,396	7	.....
Ennis	12,429	63,722	53,480	10,242	76,151	56,160	45,918	10,242	19,991
Gainesville	47,161	107,926	83,036	24,890	155,087	121,985	101,350	20,635	33,102
Georgetown	7,120	55,890	45,640	10,250	63,010	43,992	43,992	.....	19,018
Gonzales	6,811	28,629	27,629	1,000	35,440	33,660	30,160	3,500	1,780
Hillsboro	21,552	148,012	108,659	39,353	169,564	143,698	122,119	21,579	25,866
Houston Heights	192,414	156,993	80,206	76,787	349,407	271,050	271,049	1	78,357
Jacksonville	9,359	34,106	33,094	1,012	43,465	31,293	30,293	1,000	12,172
Jefferson	8,515	13,205	13,205	.....	21,720	13,392	8,892	4,500	8,328
Lockhart	11,346	32,979	30,060	2,919	44,325	38,857	35,357	3,500	5,468
Longview	20,988	76,049	36,894	39,155	97,037	63,729	59,729	4,000	33,308
Lufkin	4,553	46,151	42,951	3,200	50,704	44,460	37,985	6,475	6,244
McKinney	25,961	82,205	71,540	10,665	108,166	80,144	61,407	18,737	28,022
Marlin	17,370	49,182	36,734	12,448	66,552	51,943	47,443	4,500	14,609
Mart	4,880	60,521	50,528	9,993	65,401	44,002	28,647	15,355	21,399
Mexia	37,530	38,820	30,214	8,606	76,350	43,560	34,454	9,106	32,790
Mineral Wells	17,664	53,220	41,712	11,508	70,884	51,548	39,290	12,258	19,336
Mount Pleasant	7,723	35,445	33,765	1,680	43,168	30,018	28,338	1,680	13,150
Nacogdoches	18,330	45,005	39,530	5,475	63,335	58,698	35,631	23,067	4,637
Navasota	7,880	30,539	28,453	2,086	38,419	33,624	27,300	6,324	4,795
New Braunfels	7,765	98,282	39,399	58,882	106,047	83,721	40,768	42,953	22,326
Orange	27,140	76,501	60,919	15,582	103,641	70,634	55,052	15,582	33,007
Plainview	4,523	21,498	20,617	881	26,021	17,133	16,252	881	8,888
Port Arthur	.....	193,471	193,471	.....	193,471	146,687	146,687	.....	46,784
Quanah	19,452	28,135	28,135	.....	47,587	25,490	25,490	.....	22,097
San Marcos	18,327	18,240	18,233	7	36,567	16,466	15,709	757	20,101
Seguin	20,382	37,226	26,756	10,471	57,608	34,864	30,393	4,471	22,744
Smithville	10,779	20,098	17,298	2,800	30,877	24,213	18,413	5,800	6,664
Snyder	10,782	30,120	25,816	4,304	40,902	30,020	30,004	16	10,882
Stamford	26,124	81,526	38,081	43,445	107,650	77,028	54,355	22,673	30,622
Stephenville	13,817	28,728	25,720	3,008	42,545	34,350	25,761	8,589	8,195
Sulphur Springs	681	61,179	38,657	22,522	61,860	53,687	37,216	22,471	2,173
Sweetwater	15,250	155,277	43,439	111,838	170,527	113,094	112,416	678	57,433
Taylor	30,625	103,297	64,539	38,758	133,922	69,816	68,638	1,178	64,106
Teague	12,156	42,304	31,484	10,820	54,460	51,600	40,280	11,320	2,860
Terrell	17,307	102,388	98,556	3,832	119,695	76,269	74,647	1,622	43,426
Uvalde	3,807	7,304	7,297	7	11,111	7,659	7,652	7	3,452
Vernon	11,077	44,044	41,928	2,116	55,121	40,960	37,665	3,295	14,161
Victoria	27,056	71,938	71,783	155	98,994	63,763	63,107	656	35,231
Waxahachie	23,028	131,616	89,962	41,654	154,644	108,598	78,218	30,380	46,046
Weatherford	24,418	25,021	22,350	2,671	49,439	18,536	15,865	2,671	30,903
Yoakum	25,882	46,597	46,597	.....	72,479	55,886	49,386	6,500	16,593

[1] Also the aggregate of payments and cash balances at the close of the year.

TABLE 2.—SUMMARY OF RECEIPTS, PAYMENTS, AND CASH BALANCES OF INCORPORATED PLACES HAVING A POPULATION OF 2,500 AND OVER: 1913—Continued.

[For a text discussion of this table, see page 390.]

INCORPORATED PLACE.	Cash balances at beginning of year.	RECEIPTS.			Aggregate of receipts and cash balances at beginning of year.[1]	PAYMENTS.			Cash balances at close of year.
		Total.	Revenue. (Table 4)	Nonrevenue. (Table 9)		Total.	Governmental cost. (Table 6)	Nongovernmental cost. (Table 9)	
UTAH.									
Total	$851,773	$5,992,545	$4,528,348	$1,464,197	$6,844,318	$6,046,912	$4,265,468	$1,781,444	$797,406
INCORPORATED PLACES HAVING A POPULATION OF 30,000 AND OVER.									
Salt Lake City	$639,784	$3,664,618	$2,914,393	$750,225	$4,304,402	$3,748,676	$2,714,439	$1,034,237	$555,726
INCORPORATED PLACES HAVING A POPULATION OF 8,000 TO 30,000.									
Ogden	$66,794	$1,162,615	$685,259	$477,356	$1,229,409	$1,171,786	$650,832	$520,954	$57,623
Provo	27,956	175,553	173,606	1,947	203,509	166,105	159,211	6,894	37,404
INCORPORATED PLACES HAVING A POPULATION OF 2,500 TO 8,000.									
American Fork	$20,553	$99,196	$40,159	$59,037	$119,749	$107,261	$37,628	$69,633	$12,488
Bingham	721	45,074	44,801	273	45,795	41,739	41,734	5	4,056
Brigham	24,201	100,521	50,167	50,354	124,722	92,215	52,370	39,845	32,507
Eureka	15,534	63,878	57,983	5,895	79,412	70,731	67,494	3,237	8,681
Lehi	8,672	72,581	40,086	32,495	81,253	57,663	35,954	21,709	23,590
Logan	7,094	203,984	171,719	32,265	211,078	202,827	166,815	36,012	8,251
Murray	5,871	82,089	77,298	4,791	87,960	86,115	77,519	8,596	1,845
Nephi	8,819	49,765	46,544	3,221	58,584	50,512	39,752	10,760	8,072
Park City	3,636	97,568	97,486	82	101,204	83,820	83,743	77	17,384
Richfield	9,357	29,492	16,179	13,313	38,849	28,066	27,372	694	10,783
Spanish Fork	7,419	51,249	43,608	7,641	58,668	48,660	42,077	6,583	10,008
Springville	.....	76,414	52,239	24,175	76,414	71,538	51,062	20,476	4,876
Tooele	5,362	17,948	16,821	1,127	23,310	19,198	17,466	1,732	4,112
VERMONT.									
Total	$205,227	$4,407,554	$2,425,541	$1,982,013	$4,612,781	$4,303,587	$2,579,586	$1,724,001	$309,194
INCORPORATED PLACES HAVING A POPULATION OF 8,000 TO 30,000.									
Barre	$29,572	$292,324	$178,098	$114,226	$321,896	$293,790	$166,899	$126,891	$28,106
Bennington town	307	108,967	48,214	60,753	109,274	108,940	43,222	65,718	334
Burlington	8,058	661,241	382,915	278,326	669,299	667,858	399,262	268,596	1,441
Rutland	10,859	343,951	205,451	138,500	354,810	329,467	180,767	148,700	25,343
St. Johnsbury town	3,916	147,715	68,225	79,490	151,631	148,832	73,365	75,467	2,799
INCORPORATED PLACES HAVING A POPULATION OF 2,500 TO 8,000.									
Barre town	$7,178	$67,111	$41,221	$25,890	$74,289	$67,429	$41,222	$26,207	$6,860
Barton town	407	50,960	20,621	30,339	51,367	48,213	25,557	22,656	3,154
Bellows Falls	286	112,418	70,971	41,447	112,704	112,107	81,551	30,556	597
Bennington	1,484	89,113	63,729	25,384	90,597	89,984	70,656	19,328	613
Brandon town	41	37,817	23,358	14,459	37,858	37,106	23,530	13,576	752
Brattleboro	11,055	96,123	66,734	29,389	107,178	95,476	74,732	20,744	11,702
Brattleboro town	12,528	179,406	63,030	116,376	191,934	176,125	106,282	69,843	15,809
Colchester town	7,966	30,964	24,939	6,025	38,930	37,207	22,547	14,660	1,723
Derby town	4,629	61,294	34,397	26,897	65,923	65,728	36,169	29,559	195
Essex town	.....	29,080	14,308	14,772	29,080	29,080	14,659	14,421	.....
Fairhaven	2,774	30,503	24,443	6,060	33,277	30,899	25,044	5,855	2,378
Fairhaven town	1,393	18,600	10,555	8,045	19,993	18,463	10,270	8,193	1,530
Hardwick town	1,513	42,632	26,350	16,282	44,145	41,374	23,498	17,876	2,771
Hartford town	974	126,975	73,653	53,322	127,949	126,301	79,976	46,325	1,648
Lyndon town	581	45,962	32,460	13,502	46,543	46,047	28,709	17,338	496
Middlebury town	2,820	49,802	33,959	15,843	52,622	50,896	39,861	11,035	1,726
Montpelier	25,182	357,381	178,960	178,421	382,563	277,537	198,777	78,760	105,026
Morristown town	1,643	50,910	29,718	21,192	52,553	48,869	28,725	20,144	3,684
Newport	1,531	39,618	31,340	8,278	41,149	39,265	25,162	14,103	1,884
Newport town	1,544	37,386	21,571	15,815	38,930	37,327	21,324	16,003	1,603
Northfield town	558	33,002	21,211	11,791	33,560	31,251	19,085	12,166	2,309
Poultney town	539	66,428	31,305	35,123	66,967	66,732	24,545	42,187	235
Proctor	2,648	31,213	28,163	3,050	33,861	32,197	24,547	7,650	1,664
Proctor town	38	15,878	6,388	9,490	15,916	15,832	7,442	8,390	84
Randolph town	346	43,963	27,231	16,732	44,309	42,242	27,173	15,069	2,067
Richford town	829	55,583	20,430	35,153	56,412	56,034	21,504	34,530	378
Rockingham town	18,939	128,827	81,470	47,357	147,766	130,449	73,247	57,202	17,317
St. Albans	21,924	241,745	105,202	136,543	263,669	234,254	142,052	92,202	29,415

[1] Also the aggregate of payments and cash balances at the close of the year.

TABLE 2.—SUMMARY OF RECEIPTS, PAYMENTS, AND CASH BALANCES OF INCORPORATED PLACES HAVING A POPULATION OF 2,500 AND OVER: 1913—Continued.

[For a text discussion of this table, see page 390.]

INCORPORATED PLACE.	Cash balances at beginning of year.	RECEIPTS.			Aggregate of receipts and cash balances at beginning of year.[1]	PAYMENTS.			Cash balances at close of year.
		Total.	Revenue. (Table 4)	Nonrevenue. (Table 9)		Total.	Governmental cost. (Table 6)	Nongovernmental cost. (Table 9)	
VERMONT—Continued.									
INCORPORATED PLACES HAVING A POPULATION OF 2,500 TO 8,000—Continued.									
St. Johnsbury	$1,109	$66,178	$38,216	$27,962	$67,287	$65,795	$44,594	$21,201	$1,492
Springfield	546	70,773	53,845	16,928	71,319	64,679	49,741	14,938	6,640
Springfield town	604	163,297	72,816	90,481	163,901	153,749	65,407	88,342	10,152
Swanton town	387	116,089	31,281	84,808	116,476	115,945	57,548	58,397	531
Waterbury town	5,109	43,072	31,400	11,672	48,181	41,690	26,695	14,995	6,491
West Rutland town	.....	39,428	30,816	8,612	39,428	39,428	26,933	12,495	.....
Winooski	8,352	88,255	35,019	53,236	96,607	90,819	76,421	14,398	5,788
Woodstock town	5,058	95,570	41,528	54,042	100,628	98,171	50,886	47,285	2,457
VIRGINIA.									
Total	$2,054,371	$15,649,722	$9,993,961	$5,655,761	$17,704,093	$15,514,709	$11,098,054	$4,416,655	$2,189,384
INCORPORATED PLACES HAVING A POPULATION OF 30,000 AND OVER.									
Lynchburg	$35,201	$1,616,965	$747,238	$869,727	$1,652,166	$1,233,631	$806,184	$427,447	$418,535
Norfolk	130,714	3,246,994	1,839,700	1,407,294	3,377,708	3,195,424	2,327,338	868,086	182,284
Portsmouth	139,281	816,239	343,464	472,775	955,520	736,132	546,333	189,799	219,388
Richmond	544,710	5,487,125	3,553,158	1,933,967	6,031,835	5,699,809	3,836,669	1,863,140	332,026
Roanoke	535,273	783,697	619,374	164,323	1,318,970	913,229	637,228	276,001	405,741
INCORPORATED PLACES HAVING A POPULATION OF 8,000 TO 30,000.									
Alexandria	$500	$280,306	$211,296	$69,010	$280,806	$278,995	$223,570	$55,425	$1,811
Danville	183,022	745,030	520,155	224,875	928,052	913,223	627,698	285,525	14,829
Newport News	70,904	257,914	252,684	5,230	328,818	238,229	207,272	30,957	90,589
Petersburg	80,324	451,679	404,403	47,276	532,003	426,761	393,859	32,902	105,242
Staunton	154,358	200,232	157,795	42,437	354,590	171,682	129,995	41,687	182,908
INCORPORATED PLACES HAVING A POPULATION OF 2,500 TO 8,000.									
Bedford City	$1,846	$51,080	$44,673	$6,407	$52,926	$50,499	$44,092	$6,407	$2,427
Big Stone Gap	833	23,578	17,939	5,639	24,411	23,154	16,138	7,016	1,257
Bristol	91,934	180,870	131,857	49,013	272,804	191,192	136,414	54,778	81,612
Buena Vista	5,919	24,986	24,986	.....	30,905	21,133	19,958	1,175	9,772
Charlottesville	859	252,393	169,240	83,153	253,252	241,352	165,196	76,156	11,900
Clifton Forge	9,536	91,131	71,310	19,821	100,667	83,760	69,443	14,317	16,907
Covington	600	38,223	38,168	55	38,823	25,439	25,384	55	13,384
Farmville	1,083	96,264	57,134	39,130	97,347	92,450	76,241	16,209	4,897
Fredericksburg	1,565	111,351	100,803	10,548	112,916	109,696	90,893	18,803	3,220
Hampton	10,028	69,229	69,229	.....	79,257	64,859	60,792	4,067	14,398
Harrisonburg	1,186	99,755	81,938	17,817	100,941	99,293	79,126	20,167	1,648
Lexington	3,595	39,424	39,424	.....	43,019	42,606	39,606	3,000	413
Marion	1,538	18,085	17,576	509	19,623	16,184	15,184	1,000	3,439
Martinsville	1,771	53,822	51,352	2,470	55,593	54,746	49,806	4,940	847
Pulaski	3,603	40,729	40,729	.....	44,332	36,950	36,950	.....	7,382
Radford	12,085	75,594	35,609	39,985	87,679	74,539	63,363	11,176	13,140
Salem	10,014	75,749	59,150	16,599	85,763	76,945	62,896	14,049	8,818
South Boston	231	51,809	32,784	19,025	52,040	50,321	36,756	13,565	1,719
Suffolk	13,458	169,892	113,394	56,498	183,350	163,964	149,893	14,071	19,386
Williamsburg	1,288	10,112	9,612	500	11,400	8,145	7,645	500	3,255
Winchester	6,359	147,951	103,350	44,601	154,310	142,237	84,611	57,626	12,073
Wytheville	753	41,514	34,437	7,077	42,267	38,130	31,521	6,609	4,137
WASHINGTON.									
Total	$10,045,325	$43,727,608	$24,656,826	$19,070,782	$53,772,933	$46,857,721	$31,463,900	$15,393,821	$6,915,212
INCORPORATED PLACES HAVING A POPULATION OF 30,000 AND OVER.									
Everett	$167,857	$1,434,282	$802,610	$631,672	$1,602,139	$1,448,795	$822,508	$626,287	$153,344
Seattle	4,893,944	18,423,487	11,404,021	7,019,466	23,317,431	19,301,455	13,234,476	6,066,979	4,015,976
Spokane	1,646,352	7,272,264	4,071,421	3,200,843	8,918,616	8,054,288	6,028,913	2,025,375	864,328
Tacoma	2,256,016	7,598,224	3,883,673	3,714,551	9,854,240	8,732,233	6,186,579	2,545,654	1,122,007

[1] Also the aggregate of payments and cash balances at the close of the year.

TABLE 2.—SUMMARY OF RECEIPTS, PAYMENTS, AND CASH BALANCES OF INCORPORATED PLACES HAVING A POPULATION OF 2,500 AND OVER: 1913—Continued.

[For a text discussion of this table, see page 390.]

INCORPORATED PLACE.	Cash balances at beginning of year.	RECEIPTS.			Aggregate of receipts and cash balances at beginning of year.[1]	PAYMENTS.			Cash balances at close of year.
		Total.	Revenue. (Table 4)	Nonrevenue. (Table 9)		Total.	Governmental cost. (Table 6)	Nongovernmental cost. (Table 9)	
WASHINGTON—Continued.									
INCORPORATED PLACES HAVING A POPULATION OF 8,000 TO 30,000.									
Aberdeen	$246,157	$861,808	$519,708	$342,100	$1,107,965	$979,366	$618,112	$361,254	$128,599
Bellingham	154,439	1,849,930	667,120	1,182,810	2,004,369	1,881,222	600,217	1,281,005	123,147
Hoquiam	31,286	206,962	191,522	15,440	238,248	196,854	176,329	20,525	41,394
North Yakima	20,011	599,124	504,305	94,819	619,135	562,477	451,173	111,304	56,658
Vancouver	145,125	478,587	212,358	266,229	623,712	572,796	462,939	109,857	50,916
Walla Walla	79,941	687,540	363,201	324,339	767,481	723,020	380,404	342,616	44,461
INCORPORATED PLACES HAVING A POPULATION OF 2,500 TO 8,000.									
Anacortes	$39,721	$245,838	$119,365	$126,473	$285,559	$247,972	$117,990	$129,982	$37,587
Bremerton	8,711	320,860	98,950	221,910	329,571	319,247	201,926	117,321	10,324
Centralia	51,477	505,124	200,894	304,230	556,601	510,129	222,696	287,433	46,472
Chehalis	16,265	415,236	150,079	265,157	431,501	418,604	206,876	211,728	12,897
Cle Elum	983	74,069	57,269	16,800	75,052	74,917	68,617	6,300	135
Colfax	25,612	261,002	110,741	150,261	286,614	269,720	93,761	175,959	16,894
Ellensburg	85,538	713,127	222,308	490,819	798,665	764,266	396,803	367,463	34,399
Hillyard	12,362	71,547	61,246	10,301	83,909	73,400	41,402	31,998	10,509
Olympia	20,313	416,891	212,886	204,005	437,204	415,386	286,344	129,042	21,818
Port Townsend	26,556	120,203	109,688	10,515	146,759	126,118	88,179	37,939	20,641
Pullman	17,913	88,305	49,947	38,358	106,218	90,021	59,037	30,984	16,197
Puyallup	29,809	190,195	142,896	47,299	220,004	206,478	97,182	109,296	13,526
Renton	11,133	95,182	81,911	13,271	106,315	99,012	87,529	11,483	7,303
Roslyn	3,417	59,166	38,081	21,085	62,583	58,844	26,378	32,466	3,739
Snohomish	27,883	139,022	99,272	39,750	166,905	146,361	123,435	22,926	20,544
South Bend	13,849	235,975	74,954	161,021	249,824	236,131	194,910	41,221	13,693
Wenatchee	12,655	363,658	206,400	157,258	376,313	348,609	189,185	159,424	27,704
WEST VIRGINIA.									
Total	$1,068,695	$4,755,874	$3,864,057	$891,817	$5,824,569	$4,544,598	$3,909,158	$635,440	$1,279,971
INCORPORATED PLACES HAVING A POPULATION OF 30,000 AND OVER.									
Huntington	$125,145	$702,628	$602,969	$99,659	$827,773	$700,829	$582,930	$117,899	$126,944
Wheeling	324,767	1,018,549	748,406	270,143	1,343,316	1,077,189	838,206	238,983	266,127
INCORPORATED PLACES HAVING A POPULATION OF 8,000 TO 30,000.									
Bluefield	$8,689	$240,342	$239,936	$406	$249,031	$204,502	$203,351	$1,151	$44,529
Charleston	200,022	470,122	450,853	19,269	670,144	429,758	366,581	63,177	240,386
Clarksburg	68,781	498,367	246,081	252,286	567,148	324,460	303,530	20,930	242,688
Fairmont	32,239	142,965	142,820	145	175,204	165,963	130,113	35,850	9,241
Martinsburg	5,023	88,347	85,623	2,724	93,370	86,603	86,369	234	6,767
Morgantown	15,194	134,752	116,322	18,430	149,946	132,811	103,288	29,523	17,135
Moundsville	5,314	93,038	89,322	3,716	98,352	92,726	76,359	16,367	5,626
Parkersburg	129,552	503,527	384,345	119,182	633,079	461,790	437,659	24,131	171,289
INCORPORATED PLACES HAVING A POPULATION OF 2,500 TO 8,000.									
Benwood	$10,504	$88,050	$76,716	$11,334	$98,554	$92,215	$88,933	$3,282	$6,339
Charles Town	2,669	66,745	35,552	31,193	69,414	60,801	60,280	521	8,613
Chester	11,666	32,869	28,269	4,600	44,535	36,610	28,209	8,401	7,925
Davis	3,622	30,887	30,461	426	34,509	30,677	27,918	2,759	3,832
Elkins	18,577	76,410	73,699	2,711	94,987	81,060	67,355	13,705	13,927
Grafton	30,544	127,309	123,743	3,566	157,853	126,891	113,965	12,926	30,962
Hinton	5,257	51,269	51,208	61	56,526	51,066	51,005	61	5,460
Keyser	6,723	53,498	49,067	4,431	60,221	55,873	48,361	7,512	4,348
McMechen	3,139	20,147	19,863	284	23,286	19,924	18,241	1,683	3,362
Mannington	5,492	25,149	25,022	127	30,641	27,598	27,511	87	3,043
Princeton	2,905	47,998	47,998	.....	50,903	42,727	42,727	.....	8,176
Richwood	4,602	30,929	27,614	3,315	35,531	30,134	26,786	3,348	5,397
Sistersville	6,169	47,274	43,043	4,231	53,443	47,570	44,003	3,567	5,873
Wellsburg	26,597	95,146	61,060	34,086	121,743	99,073	77,377	21,696	22,670
Williamson	15,503	69,557	64,065	5,492	85,060	65,748	58,101	7,647	19,312

[1] Also the aggregate of payments and cash balances at the close of the year.

TABLE 2.—SUMMARY OF RECEIPTS, PAYMENTS, AND CASH BALANCES OF INCORPORATED PLACES HAVING A POPULATION OF 2,500 AND OVER: 1913—Continued.

[For a text discussion of this table, see page 390.]

INCORPORATED PLACE.	Cash balances at beginning of year.	RECEIPTS.			Aggregate of receipts and cash balances at beginning of year.[1]	PAYMENTS.			Cash balances at close of year.
		Total.	Revenue. (Table 4)	Nonrevenue. (Table 9)		Total.	Governmental cost. (Table 6)	Nongovernmental cost. (Table 9)	
WISCONSIN.									
Total	$4,033,098	$32,075,583	$20,652,803	$11,422,780	$36,108,681	$31,326,459	$20,765,182	$10,561,277	$4,782,222
INCORPORATED PLACES HAVING A POPULATION OF 30,000 AND OVER.									
La Crosse	$282,601	$1,315,223	$561,703	$753,520	$1,597,824	$1,011,846	$571,192	$440,654	$585,978
Milwaukee	709,651	13,335,785	8,581,447	4,754,338	14,045,436	13,205,003	8,774,750	4,430,253	840,433
Oshkosh	69,760	749,509	487,549	261,960	819,269	746,299	456,091	290,208	72,970
Racine	112,298	999,768	701,352	298,416	1,112,066	1,088,171	713,532	374,639	23,895
Superior	276,551	1,293,189	751,889	541,300	1,569,740	1,292,122	819,734	472,388	277,618
INCORPORATED PLACES HAVING A POPULATION OF 8,000 TO 30,000.									
Appleton	$55,087	$837,819	$431,144	$406,675	$892,906	$606,090	$398,737	$207,353	$286,816
Ashland	23,125	312,357	216,006	96,351	335,482	320,160	202,118	118,042	15,322
Beloit	37,343	342,579	243,185	99,394	379,922	345,701	215,119	130,582	34,221
Chippewa Falls	86,784	170,428	140,492	29,936	257,212	160,510	130,442	30,068	96,702
Eau Claire	116,078	631,690	347,926	283,764	747,768	664,069	392,742	271,327	83,699
Fond du Lac	41,148	577,213	370,923	206,290	618,361	563,475	298,382	265,093	54,886
Green Bay	116,139	615,812	398,668	217,144	731,951	573,367	391,171	182,196	158,584
Janesville	132,832	304,030	235,139	68,891	436,862	292,012	216,612	75,400	144,850
Kenosha	149,167	699,013	427,150	271,863	848,180	697,032	401,670	295,362	151,148
Madison	3,296	1,287,078	914,549	372,529	1,290,374	1,279,123	930,310	348,813	11,251
Manitowoc	92,982	334,125	268,950	65,175	427,107	338,485	223,998	114,487	88,622
Marinette	42,076	361,359	211,719	149,640	403,435	344,988	179,235	165,753	58,447
Merrill	130,905	174,208	111,332	62,876	305,113	190,160	137,326	52,834	114,953
Sheboygan	200,350	554,119	472,557	81,562	754,469	432,171	382,906	49,265	322,298
Stevens Point	36,305	151,965	108,875	43,090	188,270	150,178	115,456	34,722	38,092
Watertown	33,704	177,586	142,599	34,987	211,290	178,038	128,705	49,333	33,252
Waukesha	19,498	191,215	154,905	36,310	210,713	194,798	140,988	53,810	15,915
Wausau	31,126	584,016	298,985	285,031	615,142	516,679	348,512	168,167	98,463
INCORPORATED PLACES HAVING A POPULATION OF 2,500 TO 8,000.									
Antigo	$31,287	$194,855	$132,483	$62,372	$226,142	$205,834	$155,688	$50,146	$20,308
Baraboo	66,982	142,635	104,061	38,574	209,617	134,607	92,638	41,969	75,010
Beaver Dam	29,022	114,801	93,719	21,082	143,823	120,936	89,000	31,936	22,887
Berlin	11,293	83,717	59,294	24,423	95,010	79,651	50,816	28,835	15,359
Burlington	.....	70,150	51,691	18,459	70,150	70,150	48,527	21,623	.....
Columbus	8,729	102,608	80,373	22,235	111,337	107,712	91,034	16,678	3,625
Cudahy	10,437	151,508	74,164	77,344	161,945	119,805	90,655	29,150	42,140
De Pere	14,662	92,603	59,383	33,220	107,265	93,484	52,798	40,686	13,781
Edgerton	8,865	46,883	38,444	8,439	55,748	46,499	34,592	11,907	9,249
Fort Atkinson	7,408	141,924	110,326	31,598	149,332	133,509	93,748	39,761	15,823
Grand Rapids	25,041	205,165	123,740	81,425	230,206	215,493	130,572	84,921	14,713
Hartford	15,452	75,048	73,804	1,244	90,500	68,365	64,121	4,244	22,135
Hudson	27,342	69,365	55,553	13,812	96,707	81,292	65,563	15,729	15,415
Jefferson	10,465	69,820	52,916	16,904	80,285	64,224	47,320	16,904	16,061
Kaukauna	26,412	155,226	117,366	37,860	181,638	153,015	105,678	47,337	28,623
Lake Geneva	27,319	84,245	70,749	13,496	111,564	82,258	65,791	16,467	29,306
Marshfield	32,333	169,030	123,653	45,377	201,363	163,571	100,524	63,047	37,792
Menasha	17,475	137,470	100,593	36,877	154,945	136,983	98,151	38,832	17,962
Menomonie	64,881	101,388	90,733	10,655	166,269	101,807	82,396	19,411	64,462
Mineral Point	5,004	98,912	41,676	57,236	103,916	52,097	31,735	20,362	51,819
Monroe	22,003	130,635	98,866	31,769	152,638	120,640	80,371	40,269	31,998
Neenah	104,231	350,022	139,370	210,652	454,253	357,508	128,574	228,934	96,745
New London	16,789	115,351	69,789	45,562	132,140	108,776	72,252	36,524	23,364
Oconomowoc	45,435	110,376	99,531	10,845	155,811	111,298	94,396	16,902	44,513
Oconto	50,819	88,336	68,565	19,771	139,155	104,994	85,324	19,670	34,161
Platteville	5,294	82,307	70,419	11,888	87,601	80,615	65,839	14,776	6,986
Plymouth	3,815	146,628	72,300	74,328	150,443	142,508	74,896	67,612	7,935
Port Washington	28,647	97,598	64,715	32,883	126,245	110,940	72,807	38,133	15,305
Portage	29,588	131,516	99,339	32,177	161,104	149,734	88,770	60,964	11,370
Prairie du Chien	11,088	48,378	36,995	11,383	59,466	52,324	31,941	20,383	7,142
Reedsburg	21,063	98,574	88,358	10,216	119,637	84,111	69,464	14,647	35,526
Rhinelander	10,488	222,534	106,842	115,692	233,022	210,840	118,682	92,158	22,182
Rice Lake	40,130	88,986	71,015	17,971	129,116	88,368	62,300	26,068	40,748
Richland Center	32,196	99,212	85,260	13,952	131,408	114,923	99,505	15,418	16,485
Ripon	47,052	137,643	58,778	78,865	184,695	174,561	119,476	55,085	10,134
Shawano	1,124	78,544	55,366	23,178	79,668	73,632	45,298	28,334	6,036
South Milwaukee	13,578	172,516	120,390	52,126	186,094	174,438	119,717	54,721	11,656
Sparta	7,050	122,240	74,954	47,286	129,290	110,813	60,375	50,438	18,477
Stanley	7,859	71,658	36,462	35,196	79,517	72,897	37,485	35,412	6,620
Stoughton	16,765	111,525	94,800	16,725	128,290	101,166	75,600	25,566	27,124

[1] Also the aggregate of payments and cash balances at the close of the year.

TABLE 2.—SUMMARY OF RECEIPTS, PAYMENTS, AND CASH BALANCES OF INCORPORATED PLACES HAVING A POPULATION OF 2,500 AND OVER: 1913—Continued.

[For a text discussion of this table, see page 390.]

INCORPORATED PLACE.	Cash balances at beginning of year.	RECEIPTS.			Aggregate of receipts and cash balances at beginning of year.[1]	PAYMENTS.			Cash balances at close of year.
		Total.	Revenue. (Table 4)	Nonrevenue. (Table 9)		Total.	Governmental cost. (Table 6)	Nongovernmental cost. (Table 9)	
WISCONSIN—Continued.									
INCORPORATED PLACES HAVING A POPULATION OF 2,500 TO 8,000—Continued.									
Sturgeon Bay	$23,028	$135,157	$81,344	$53,813	$158,185	$135,252	$80,630	$54,622	$22,933
Tomah	3,535	64,801	52,436	12,365	68,336	66,010	48,370	17,640	2,326
Tomahawk	18,229	68,007	57,200	10,807	86,236	65,682	53,673	12,009	20,554
Two Rivers	38,252	94,798	78,167	16,631	133,050	118,690	97,058	21,632	14,360
Washburn	16,623	77,466	56,084	21,382	94,089	77,331	50,293	27,038	16,758
Waupaca	62,462	60,793	53,409	7,384	123,255	98,019	84,178	13,841	25,236
Waupun	22,116	111,801	70,971	40,830	133,917	106,630	99,368	7,262	27,287
Wauwatosa	15,949	86,869	70,999	15,870	102,818	91,133	55,430	35,703	11,685
West Allis	59,664	417,339	225,843	191,496	477,003	463,630	307,196	156,434	13,373
Whitewater	19,011	146,534	60,471	86,063	165,545	137,227	124,839	12,388	28,318
WYOMING.									
Total	$265,749	$884,670	$811,405	$73,265	$1,150,419	$863,908	$772,988	$90,920	$286,511
INCORPORATED PLACES HAVING A POPULATION OF 8,000 TO 30,000.									
Cheyenne	$145,448	$272,291	$248,361	$23,930	$417,739	$288,562	$249,000	$39,562	$129,177
Laramie	13,863	95,132	94,399	733	108,995	91,427	88,691	2,736	17,568
Sheridan	10,409	216,230	215,909	321	226,639	190,201	154,880	35,321	36,438
INCORPORATED PLACES HAVING A POPULATION OF 2,500 TO 8,000.									
Casper	$10,591	$57,070	$52,812	$4,258	$67,661	$57,499	$51,641	$5,858	$10,162
Evanston	1,774	46,459	46,459	.....	48,233	43,063	41,063	2,000	5,170
Rawlins	28,444	105,245	74,402	30,843	133,689	101,019	98,176	2,843	32,670
Rock Springs	55,220	92,243	79,063	13,180	147,463	92,137	89,537	2,600	55,326

[1] Also the aggregate of payments and cash balances at the close of the year.

TABLE 3.—REVENUE RECEIPTS OF INCORPORATED PLACES HAVING A POPULATION

[For a text discussion

	STATE.	Population.[1]	REVENUE RECEIPTS. Total.	Per capita.	General property taxes. Total.	General property taxes. Per capita.	Special property taxes. Total.	Special property taxes. Per capita.	Poll taxes. Total.	Poll taxes. Per capita.	Special assessments and charges for outlays. Total.	Special assessments and charges for outlays. Per capita.	Business taxes. Total.	Business taxes. Per capita.	Liquor licenses and other imposts. Total.	Liquor licenses and other imposts. Per capita.
1	Total	45,682,236	$1,108,197,388	$24.26	$661,126,590	$14.47	$15,480,178	$0.34	$3,629,553	$0.08	$97,440,808	$2.13	$3,289,709	$0.07	$51,946,576	$1.14
2	30,000 and over	30,189,993	838,642,976	27.78	503,804,681	16.69	12,415,667	0.41	1,641,447	0.05	72,279,269	2.39	2,479,019	0.08	40,664,534	1.35
3	8,000 to 30,000	8,629,897	151,330,232	17.59	89,422,000	10.36	1,897,947	0.22	1,021,077	0.12	14,750,575	1.71	580,444	0.07	6,876,570	0.80
4	2,500 to 8,000	6,862,346	117,724,180	17.16	67,899,909	9.89	1,166,564	0.17	967,029	0.14	10,410,964	1.52	230,246	0.03	4,405,472	0.64
5	ALABAMA	410,707	5,533,689	13.53	1,706,437	4.21	.....	.....	61,336	0.15	874,579	2.13	.....	.....	359,829	0.88
6	30,000 and over	253,834	3,959,373	15.60	1,306,810	5.15	.....	.....	11,862	0.05	770,962	3.04	.....	.....	308,103	1.21
7	8,000 to 30,000	65,055	686,843	10.56	196,066	3.01	.....	.....	23,169	0.36	51,199	0.79	.....	.....	9,138	0.14
8	2,500 to 8,000	91,818	887,473	9.67	203,561	2.22	.....	.....	26,305	0.29	52,418	0.57	.....	.....	42,588	0.46
9	ARIZONA	70,021	1,357,315	19.38	567,391	8.10	.....	.....	15,028	0.21	15,137	0.22	.....	.....	98,066	1.40
10	30,000 and over	.....	.....	.....	.....	.....	.....	.....	.....	.....	.....	.....	.....	.....	.....	.....
11	8,000 to 30,000	40,107	854,537	21.31	400,256	9.98	.....	.....	4,715	0.12	9,382	0.23	.....	.....	60,821	1.52
12	2,500 to 8,000	29,914	502,778	16.81	167,135	5.59	.....	.....	10,313	0.34	5,755	0.19	.....	.....	37,245	1.25
13	ARKANSAS	217,381	3,087,737	14.20	1,274,973	5.87	.....	.....	.....	.....	593,599	2.73	.....	.....	240,186	1.10
14	30,000 and over	52,464	987,575	18.82	350,371	6.68	.....	.....	.....	.....	345,221	6.58	.....	.....	76,150	1.45
15	8,000 to 30,000	81,598	1,131,435	13.87	422,857	5.18	.....	.....	.....	.....	196,445	2.41	.....	.....	134,586	1.65
16	2,500 to 8,000	83,319	968,727	11.63	501,745	6.02	.....	.....	.....	.....	51,933	0.62	.....	.....	29,450	0.35
17	CALIFORNIA	1,689,400	60,423,365	35.77	33,246,065	19.68	.....	.....	19,096	0.01	11,324,085	6.70	.....	.....	2,554,800	1.51
18	30,000 and over	1,259,848	45,861,719	36.40	26,584,359	21.10	.....	.....	.....	.....	8,554,906	6.79	.....	.....	1,973,196	1.57
19	8,000 to 30,000	235,172	7,167,136	30.48	3,284,061	13.96	.....	.....	9,478	0.04	1,232,751	5.24	.....	.....	268,267	1.14
20	2,500 to 8,000	194,380	7,394,510	38.06	3,377,645	17.38	.....	.....	9,618	0.05	1,536,428	7.91	.....	.....	313,337	1.61
21	COLORADO	442,586	10,533,068	23.80	6,290,082	14.21	.....	.....	2,800	0.01	1,228,062	2.77	.....	.....	552,551	1.25
22	30,000 and over	318,571	8,198,080	25.73	5,056,732	15.87	.....	.....	.....	.....	1,053,174	3.31	.....	.....	422,705	1.33
23	8,000 to 30,000	42,161	774,471	18.37	410,434	9.73	.....	.....	847	0.02	48,330	1.15	.....	.....	25,020	0.59
24	2,500 to 8,000	81,854	1,560,517	19.07	822,916	10.05	.....	.....	1,953	0.02	126,558	1.55	.....	.....	104,826	1.28
25	CONNECTICUT	1,058,117	19,375,078	18.31	13,270,616	12.54	816,212	0.77	328,482	0.31	445,577	0.42	.....	.....	849,943	0.80
26	30,000 and over	488,476	9,931,923	20.33	6,812,370	13.95	539,830	1.11	200,757	0.41	245,256	0.50	.....	.....	477,604	0.98
27	8,000 to 30,000	375,794	6,446,998	17.16	4,339,192	11.55	117,984	0.31	82,245	0.22	148,906	0.40	.....	.....	284,168	0.76
28	2,500 to 8,000	193,847	2,996,157	15.46	2,119,054	10.93	158,398	0.82	45,480	0.23	51,415	0.27	.....	.....	88,171	0.46
29	DELAWARE	100,627	1,341,867	13.34	873,985	8.69	832	0.01	3,513	0.03	43,592	0.43	.....	.....	.....	.....
30	30,000 and over	90,953	1,231,137	13.54	819,673	9.01	832	0.01	2,081	0.02	43,592	0.48	.....	.....	.....	.....
31	8,000 to 30,000	.....	.....	.....	.....	.....	.....	.....	.....	.....	.....	.....	.....	.....	.....	.....
32	2,500 to 8,000	9,674	110,730	11.45	54,312	5.61	.....	.....	1,432	0.15	.....	.....	.....	.....	.....	.....
33	DIST. OF COLUMBIA	348,077	14,438,046	41.48	5,557,090	15.97	.....	.....	.....	.....	410,920	1.18	776,799	2.23	436,790	1.25
34	30,000 and over	348,077	14,438,046	41.48	5,557,090	15.97	.....	.....	.....	.....	410,920	1.18	776,799	2.23	436,790	1.25
35	8,000 to 30,000	.....	.....	.....	.....	.....	.....	.....	.....	.....	.....	.....	.....	.....	.....	.....
36	2,500 to 8,000	.....	.....	.....	.....	.....	.....	.....	.....	.....	.....	.....	.....	.....	.....	.....
37	FLORIDA	236,640	4,049,522	17.11	1,965,414	8.30	.....	.....	.....	.....	262,539	1.11	.....	.....	287,842	1.22
38	30,000 and over	114,001	2,429,520	21.31	1,065,727	9.35	.....	.....	.....	.....	153,911	1.35	.....	.....	178,412	1.56
39	8,000 to 30,000	55,719	498,195	8.94	315,367	5.66	.....	.....	.....	.....	1,328	0.02	.....	.....	79,732	1.43
40	2,500 to 8,000	66,920	1,121,807	16.76	584,320	8.73	.....	.....	.....	.....	107,300	1.60	.....	.....	29,698	0.44
41	GEORGIA	573,057	10,557,982	18.42	5,122,115	8.94	.....	.....	105,479	0.18	1,034,156	1.80	62,900	0.11	.....	.....
42	30,000 and over	331,922	6,867,402	20.69	3,296,630	9.93	.....	.....	18,963	0.06	745,214	2.25	54,046	0.16	.....	.....
43	8,000 to 30,000	96,940	1,561,294	16.11	824,211	8.50	.....	.....	33,945	0.35	210,869	2.18	7,227	0.07	.....	.....
44	2,500 to 8,000	144,195	2,129,286	14.77	1,001,274	6.94	.....	.....	52,571	0.36	78,073	0.54	1,627	0.01	.....	.....
45	IDAHO	81,718	1,785,655	21.85	838,656	10.26	.....	.....	3,381	0.04	356,119	4.36	.....	.....	84,673	1.04
46	30,000 and over	.....	.....	.....	.....	.....	.....	.....	.....	.....	.....	.....	.....	.....	.....	.....
47	8,000 to 30,000	38,288	688,719	17.99	319,855	8.35	.....	.....	.....	.....	164,595	4.30	.....	.....	43,273	1.13
48	2,500 to 8,000	43,430	1,096,936	25.26	518,801	11.95	.....	.....	3,381	0.08	191,524	4.41	.....	.....	41,400	0.95
49	ILLINOIS	3,710,769	88,680,213	23.90	47,354,715	12.76	.....	.....	.....	.....	10,556,578	2.84	297,978	0.08	9,708,602	2.62
50	30,000 and over	2,759,775	71,015,128	25.73	37,639,812	13.64	.....	.....	.....	.....	6,993,581	2.53	249,375	0.09	8,126,769	2.94
51	8,000 to 30,000	525,826	9,871,217	18.77	5,697,692	10.84	.....	.....	.....	.....	1,753,765	3.34	32,218	0.06	861,921	1.64
52	2,500 to 8,000	425,168	7,793,868	18.33	4,017,211	9.45	.....	.....	.....	.....	1,809,232	4.26	16,385	0.04	719,912	1.69

[1] For places of 8,000 inhabitants and over, estimated as of July 1, 1913; for places of less than 8,000 inhabitants, enumerated as of Apr. 15, 1910.

OF 2,500 AND OVER, TOTAL AND PER CAPITA, BY STATES: 1913.

of this table, see page 390.]

REVENUE RECEIPTS—continued.																		
Other business licenses.		Nonbusiness license taxes.		Fines, forfeits, and escheats.		Highway privileges.		Interest and rents.		Subventions and grants.		Donations and gifts.		Earnings of general departments and miscellaneous.		Earnings of public service enterprises.		
Total.	Per capita.	Total.	Per capita.	Total.	Per capita.	Total.	Per capita.	Total.	Per capita.	Total.	Per capita.	Total.	Per capita.	Total.	Per capita.	Total.	Per capita.	
$12,265,383	$0.27	$4,791,328	$0.10	$6,718,158	$0.15	$13,528,393	$0.30	$35,544,024	$0.78	$51,478,416	$1.13	$4,971,181	$0.11	$25,807,520	$0.56	$120,179,571	$2.63	1
8,751,604	0.29	4,011,400	0.13	4,178,225	0.14	12,541,720	0.42	32,798,418	1.09	33,566,942	1.11	4,225,096	0.14	18,485,785	0.61	86,799,169	2.88	2
1,828,408	0.21	468,681	0.05	1,430,211	0.16	605,188	0.07	1,799,154	0.21	9,103,634	1.05	483,747	0.06	3,838,738	0.44	17,723,858	2.05	3
1,685,371	0.25	311,247	0.05	1,109,722	0.16	381,485	0.06	946,452	0.14	8,807,840	1.28	262,338	0.04	3,482,997	0.51	15,656,544	2.28	4
789,633	1.92	40,907	0.10	254,789	0.62	19,903	0.05	36,175	0.09	556,407	1.34	6,689	0.02	209,218	0.52	617,787	1.50	5
504,893	1.99	34,207	0.13	113,353	0.45	17,999	0.07	30,466	0.12	376,882	1.48	976	(2)	131,029	0.52	351,831	1.39	6
150,981	2.32	3,964	0.06	65,508	1.01	.....	.....	3,159	0.05	78,048	1.20	2,600	0.04	32,957	0.51	70,054	1.08	7
133,759	1.46	2,736	0.03	75,928	0.83	1,904	0.02	2,550	0.03	101,477	1.11	3,113	0.03	45,232	0.49	195,902	2.13	8
105,566	1.51	4,011	0.06	31,421	0.45	10,034	0.14	2,917	0.04	134,854	1.92	493	0.01	27,328	0.39	345,069	4.93	9
.....	.....	.....	.....	.....	.....	.....	.....	.....	.....	.....	.....	.....	.....	.....	.....	.....	.....	10
58,734	1.46	2,648	0.07	19,821	0.49	9,592	0.24	531	0.01	63,878	1.59	.....	.....	23,760	0.59	200,399	5.00	11
46,832	1.57	1,363	0.04	11,600	0.39	442	0.01	2,386	0.08	70,976	2.37	493	0.02	3,568	0.12	144,670	4.84	12
92,951	0.43	36,833	0.17	152,467	0.70	9,044	0.04	16,563	0.08	309,422	1.42	4,516	0.02	69,609	0.32	287,574	1.32	13
18,872	0.36	15,917	0.30	32,795	0.63	8,184	0.16	684	0.01	92,761	1.77	4,516	0.09	33,134	0.63	8,970	0.17	14
48,620	0.60	14,294	0.18	84,596	1.04	64	(2)	11,236	0.14	86,279	1.06	.....	.....	22,758	0.28	109,700	1.34	15
25,459	0.31	6,622	0.08	35,076	0.42	796	0.01	4,643	0.06	130,382	1.56	.....	.....	13,717	0.16	168,904	2.03	16
976,119	0.58	353,128	0.21	350,415	0.21	214,373	0.13	440,533	0.26	5,514,657	3.26	167,507	0.10	1,105,487	0.65	4,157,100	2.46	17
649,751	0.52	300,171	0.24	240,580	0.19	169,269	0.13	411,965	0.33	3,051,264	2.42	146,931	0.12	857,991	0.68	2,921,336	2.32	18
140,167	0.60	27,455	0.12	50,380	0.21	25,234	0.11	11,698	0.05	1,205,598	5.13	6,388	0.03	154,399	0.66	751,260	3.19	19
186,201	0.96	25,502	0.13	59,455	0.31	19,870	0.10	16,870	0.09	1,257,795	6.47	14,188	0.07	93,097	0.48	484,504	2.49	20
152,020	0.34	42,463	0.10	48,414	0.11	145,834	0.33	172,569	0.39	371,700	0.84	106,065	0.24	436,219	0.99	984,289	2.22	21
122,991	0.39	33,530	0.11	33,353	0.10	143,801	0.45	170,979	0.54	210,054	0.66	106,014	0.33	383,190	1.20	461,557	1.45	22
7,193	0.17	2,572	0.06	2,959	0.07	825	0.02	562	0.01	49,831	1.18	.....	.....	22,146	0.53	203,752	4.83	23
21,836	0.27	6,361	0.08	12,102	0.15	1,208	0.01	1,028	0.01	111,815	1.37	51	(2)	30,883	0.38	318,980	3.90	24
45,677	0.04	54,672	0.05	145,911	0.14	91,244	0.09	297,491	0.28	798,421	0.75	138,998	0.13	507,100	0.48	1,584,734	1.50	25
24,018	0.05	28,704	0.06	74,785	0.15	73,093	0.15	193,715	0.40	271,543	0.55	32,231	0.07	190,145	0.39	767,872	1.57	26
12,864	0.03	14,899	0.04	47,306	0.13	15,295	0.04	64,157	0.17	311,680	0.83	92,511	0.25	184,851	0.49	730,940	1.95	27
8,795	0.06	11,069	0.06	23,820	0.12	2,856	0.01	39,619	0.20	215,198	1.11	14,256	0.07	132,104	0.68	85,922	0.44	28
1,722	0.02	8,398	0.08	7,956	0.08	2,369	0.02	10,352	0.10	50,086	0.50	17,860	0.18	25,058	0.25	296,144	2.94	29
1,587	0.02	7,759	0.09	7,373	0.08	164	(2)	10,177	0.11	38,800	0.43	17,860	0.20	22,873	0.25	258,366	2.84	30
.....	.....	.....	.....	.....	.....	.....	.....	.....	.....	.....	.....	.....	.....	.....	.....	.....	.....	31
135	0.01	639	0.07	583	0.06	2,205	0.23	175	0.02	11,286	1.17	.....	.....	2,185	0.23	37,778	3.91	32
139,904	0.40	55,649	0.16	94,323	0.27	40,398	0.12	2,535	0.01	5,800,306	16.66	15,881	0.05	400,897	1.15	706,554	2.03	33
139,904	0.40	55,649	0.16	94,323	0.27	40,398	0.12	2,535	0.01	5,800,306	16.66	15,881	0.05	400,897	1.15	706,554	2.03	34
.....	.....	.....	.....	.....	.....	.....	.....	.....	.....	.....	.....	.....	.....	.....	.....	.....	.....	35
.....	.....	.....	.....	.....	.....	.....	.....	.....	.....	.....	.....	.....	.....	.....	.....	.....	.....	36
126,916	0.54	16,506	0.07	148,476	0.63	43,824	0.18	34,281	0.14	.....	.....	.....	.....	113,810	0.48	1,049,914	4.44	37
76,122	0.67	12,865	0.11	77,428	0.68	42,074	0.37	24,269	0.21	.....	.....	.....	.....	73,137	0.64	725,575	6.36	38
8,617	0.15	1,640	0.03	22,190	0.40	1,750	0.03	3,966	0.07	.....	.....	.....	.....	409	0.01	63,196	1.13	39
42,177	0.63	2,001	0.03	48,858	0.73	.....	.....	6,046	0.09	.....	.....	.....	.....	40,264	0.60	261,143	3.90	40
1,027,594	1.79	9,932	0.02	296,099	0.52	100,241	0.17	49,707	0.09	728,552	1.27	5,051	0.01	354,282	0.62	1,661,874	2.90	41
689,786	2.08	5,933	0.02	157,434	0.47	97,596	0.29	32,621	0.10	549,671	1.66	3,250	0.01	267,270	0.81	948,988	2.86	42
162,354	1.67	1,257	0.01	56,037	0.58	2,645	0.03	.....	.....	72,214	0.74	440	(2)	24,724	0.26	165,371	1.71	43
175,454	1.22	2,742	0.02	82,628	0.57	.....	.....	17,086	0.12	106,667	0.74	1,361	0.01	62,288	0.43	547,515	3.80	44
21,984	0.27	13,856	0.17	19,636	0.24	.....	.....	15,410	0.19	235,491	2.88	.....	.....	42,204	0.52	154,245	1.89	45
.....	.....	.....	.....	.....	.....	.....	.....	.....	.....	.....	.....	.....	.....	.....	.....	.....	.....	46
10,601	0.28	5,540	0.14	11,992	0.31	.....	.....	6,226	0.16	110,922	2.90	.....	.....	8,735	0.23	6,980	0.18	47
11,383	0.26	8,316	0.19	7,644	0.18	.....	.....	9,184	0.21	124,569	2.87	.....	.....	33,469	0.77	147,265	3.39	48
1,162,265	0.31	1,075,191	0.30	643,566	0.17	3,894,097	1.05	1,405,515	0.38	1,248,560	0.34	356,057	0.10	1,725,829	0.47	9,251,260	2.49	49
1,023,784	0.37	973,254	0.35	541,252	0.20	3,851,213	1.40	1,338,408	0.48	864,195	0.31	319,912	0.12	1,372,903	0.50	7,720,670	2.80	50
87,994	0.17	71,419	0.14	57,550	0.10	36,829	0.07	45,110	0.09	241,981	0.46	17,326	0.03	195,896	0.37	771,516	1.47	51
50,487	0.12	30,518	0.07	44,764	0.11	6,055	0.01	21,997	0.05	142,384	0.33	18,819	0.04	157,030	0.37	759,074	1.79	52

[2] Less than one-half of 1 cent.

TABLE 3.—REVENUE RECEIPTS OF INCORPORATED PLACES HAVING A POPULATION

[For a text discussion

	STATE.	Population.[1]	REVENUE RECEIPTS. Total.	Per capita.	General property taxes. Total.	General property taxes. Per capita.	Special property taxes. Total.	Special property taxes. Per capita.	Poll taxes. Total.	Poll taxes. Per capita.	Special assessments and charges for outlays. Total.	Special assessments and charges for outlays. Per capita.	Business taxes. Total.	Business taxes. Per capita.	Liquor licenses and other imposts. Total.	Liquor licenses and other imposts. Per capita.
1	INDIANA	1,214,030	$23,689,510	$19.51	$13,025,324	$10.73	.....	.....	$143,218	$0.12	$3,704,852	$3.05	.....	.....	$1,404,944	$1.16
2	30,000 and over	520,061	10,686,888	20.55	5,726,577	11.01	.....	.....	56,909	0.11	1,729,030	3.32	.....	.....	676,239	1.30
3	8,000 to 30,000	459,060	9,328,346	20.32	5,042,241	10.98	.....	.....	56,638	0.12	1,745,612	3.80	.....	.....	534,540	1.17
4	2,500 to 8,000	234,909	3,674,276	15.64	2,256,506	9.61	.....	.....	29,671	0.13	230,210	0.98	.....	.....	194,165	0.83
5	IOWA	711,662	13,765,751	19.34	9,171,955	12.89	.....	.....	43,869	0.06	1,388,325	1.95	.....	.....	623,699	0.87
6	30,000 and over	328,439	6,901,001	21.01	4,697,811	14.30	.....	.....	9,079	0.03	720,880	2.19	.....	.....	420,066	1.28
7	8,000 to 30,000	188,733	3,090,815	16.37	2,138,838	11.33	.....	.....	15,813	0.08	283,008	1.50	.....	.....	159,725	0.85
8	2,500 to 8,000	194,490	3,773,935	19.40	2,335,306	12.00	.....	.....	18,977	0.10	384,437	1.98	.....	.....	43,908	0.23
9	KANSAS	522,478	11,353,230	21.73	6,559,832	12.56	.....	.....	68,767	0.13	2,462,284	4.71	$28,628	$0.05	.....	.....
10	30,000 and over	[3] 195,389	4,622,789	23.66	2,664,797	13.64	.....	.....	.....	.....	1,216,897	6.23	13,795	0.07	.....	.....
11	8,000 to 30,000	[3] 182,054	3,822,851	21.00	2,258,123	12.40	.....	.....	24,169	0.13	808,729	4.44	10,559	0.06	.....	.....
12	2,500 to 8,000	145,035	2,907,590	20.05	1,636,912	11.29	.....	.....	44,598	0.31	436,658	3.01	4,274	0.03	.....	.....
13	KENTUCKY	574,890	10,425,967	18.14	6,168,075	10.73	.....	.....	44,708	0.08	662,998	1.15	.....	.....	757,519	1.32
14	30,000 and over	357,735	7,506,847	20.98	4,487,811	12.55	.....	.....	.....	.....	562,719	1.57	.....	.....	493,142	1.38
15	8,000 to 30,000	92,287	1,504,317	16.30	849,821	9.21	.....	.....	18,216	0.20	35,894	0.38	.....	.....	131,197	1.42
16	2,500 to 8,000	124,868	1,414,803	11.33	830,443	6.65	.....	.....	26,492	0.21	64,385	0.52	.....	.....	133,180	1.07
17	LOUISIANA	523,214	9,628,542	18.40	5,940,899	11.35	.....	.....	51,948	0.10	165,796	0.32	11,295	0.02	833,748	1.59
18	30,000 and over	387,702	8,361,300	21.57	5,388,040	13.90	.....	.....	48,354	0.12	158,700	0.41	6,625	0.02	643,098	1.66
19	8,000 to 30,000	53,854	689,547	12.80	310,984	5.77	.....	.....	.....	.....	1,762	0.03	4,670	0.09	81,600	1.52
20	2,500 to 8,000	81,658	577,695	7.07	241,875	2.96	.....	.....	3,594	0.04	5,334	0.07	.....	.....	109,050	1.34
21	MAINE	389,364	7,023,612	18.04	4,193,823	10.77	.....	.....	236,563	0.61	88,500	0.23	168,798	0.43	.....	.....
22	30,000 and over	61,308	1,954,581	31.88	1,083,688	17.68	.....	.....	27,312	0.44	34,216	0.56	49,838	0.81	.....	.....
23	8,000 to 30,000	147,946	2,532,709	17.12	1,511,302	10.22	.....	.....	87,585	0.59	43,342	0.29	83,346	0.56	.....	.....
24	2,500 to 8,000	180,110	2,536,322	14.08	1,598,833	8.88	.....	.....	121,666	0.68	10,942	0.06	35,614	0.20	.....	.....
25	MARYLAND	677,147	15,034,448	22.20	8,870,855	13.10	$168,717	$0.25	.....	.....	140,879	0.21	.....	.....	1,163,124	1.72
26	30,000 and over	574,575	14,182,340	24.68	8,434,848	14.68	168,717	0.29	.....	.....	61,098	0.11	.....	.....	1,113,932	1.94
27	8,000 to 30,000	60,231	619,907	10.29	295,143	4.90	.....	.....	.....	.....	55,592	0.92	.....	.....	44,942	0.75
28	2,500 to 8,000	42,341	232,201	5.48	140,864	3.33	.....	.....	.....	.....	24,189	0.57	.....	.....	4,250	0.10
29	MASSACHUSETTS	3,294,319	95,172,052	28.89	60,203,539	18.27	7,223,449	2.19	1,250,573	0.38	1,889,171	0.57	13	(2)	2,446,470	0.74
30	30,000 and over	2,218,926	69,878,513	31.49	44,309,712	19.97	5,088,894	2.29	755,781	0.34	1,447,262	0.65	13	(2)	2,072,916	0.93
31	8,000 to 30,000	698,544	16,789,741	24.04	10,422,169	14.92	1,367,990	1.96	324,267	0.46	336,185	0.48	.....	.....	287,924	0.41
32	2,500 to 8,000	376,849	8,503,798	22.57	5,471,658	14.52	766,565	2.03	170,525	0.45	105,724	0.28	.....	.....	85,630	0.23
33	MICHIGAN	1,431,059	31,481,385	22.00	19,490,939	13.62	7,263	0.01	2,320	(2)	2,487,645	1.74	1,372	(2)	1,052,104	0.74
34	30,000 and over	901,778	21,056,917	23.35	13,323,471	14.77	7,263	0.01	.....	.....	1,758,408	1.95	1,372	(2)	599,234	0.66
35	8,000 to 30,000	325,795	6,036,494	18.53	3,597,475	11.04	.....	.....	1,350	(2)	351,072	1.08	.....	.....	302,477	0.93
36	2,500 to 8,000	203,486	4,387,974	21.56	2,569,993	12.63	.....	.....	970	(2)	378,165	1.86	.....	.....	150,393	0.74
37	MINNESOTA	914,301	21,809,331	23.85	13,176,419	14.41	123,422	0.13	2,291	(2)	2,139,040	2.34	98,476	0.11	1,579,395	1.73
38	30,000 and over	651,754	15,120,584	23.20	9,099,258	13.96	116,076	0.18	.....	.....	1,703,501	2.61	83,390	0.13	983,110	1.51
39	8,000 to 30,000	102,497	2,708,212	26.42	1,823,671	17.79	3,130	0.03	.....	.....	168,916	1.65	6,016	0.06	240,615	2.35
40	2,500 to 8,000	160,050	3,980,535	24.87	2,253,490	14.08	4,216	0.03	2,291	0.01	266,623	1.67	9,070	0.06	355,670	2.22
41	MISSISSIPPI	217,561	3,198,829	14.70	1,748,854	8.04	.....	.....	82,966	0.38	236,588	1.09	.....	.....	.....	.....
42	30,000 and over	.....	.....	.....	.....	.....	.....	.....	.....	.....	.....	.....	.....	.....	.....	.....
43	8,000 to 30,000	134,247	1,914,732	14.26	1,125,476	8.38	.....	.....	48,700	0.36	180,289	1.34	.....	.....	.....	.....
44	2,500 to 8,000	83,314	1,284,097	15.41	623,378	7.48	.....	.....	34,266	0.41	56,299	0.68	.....	.....	.....	.....
45	MISSOURI	1,465,008	39,260,773	26.80	19,772,027	13.50	661,607	0.45	26,215	0.02	7,087,427	4.84	556,417	0.38	1,907,031	1.30
46	30,000 and over	1,149,261	34,760,751	30.25	17,500,786	15.23	661,607	0.58	5,374	(2)	6,472,880	5.63	556,417	0.48	1,640,184	1.43
47	8,000 to 30,000	127,110	1,866,146	14.68	836,775	6.58	.....	.....	5,666	0.05	403,737	3.18	.....	.....	89,568	0.70
48	2,500 to 8,000	188,637	2,633,876	13.96	1,434,466	7.60	.....	.....	15,175	0.08	210,810	1.12	.....	.....	177,279	0.94
49	MONTANA	141,253	3,901,356	27.62	1,700,121	12.04	.....	.....	56,021	0.40	862,113	6.10	4,201	0.03	171,563	1.21
50	30,000 and over	41,159	935,539	22.73	513,567	12.48	.....	.....	26,398	0.64	111,464	2.71	1,559	0.04	45,817	1.11
51	8,000 to 30,000	65,336	2,016,983	30.87	788,455	12.07	.....	.....	21,666	0.33	590,580	9.04	1,357	0.02	79,601	1.22
52	2,500 to 8,000	34,758	948,834	27.30	398,099	11.45	.....	.....	7,957	0.23	160,069	4.61	1,285	0.04	46,145	1.33

[1] For places of 8,000 inhabitants and over, estimated as of July 1, 1913; for places of less than 8,000 inhabitants, enumerated as of Apr. 15, 1910.

OF 2,500 AND OVER, TOTAL AND PER CAPITA, BY STATES: 1913—Continued.

of this table, see page 390.]

REVENUE RECEIPTS—continued.																		
Other business licenses.		Nonbusiness license taxes.		Fines, forfeits, and escheats.		Highway privileges.		Interest and rents.		Subventions and grants.		Donations and gifts.		Earnings of general departments and miscellaneous.		Earnings of public service enterprises.		
Total.	Per capita.	Total.	Per capita.	Total.	Per capita.	Total.	Per capita.	Total.	Per capita.	Total.	Per capita.	Total.	Per capita.	Total.	Per capita.	Total.	Per capita.	
$115,642	$0.10	$161,517	$0.13	$61,085	$0.05	$134,835	$0.11	$152,342	$0.13	$1,579,047	$1.30	$668,384	$0.55	$414,387	$0.34	$2,123,933	$1.75	1
52,292	0.10	128,426	0.25	21,330	0.04	130,404	0.25	80,247	0.15	757,557	1.46	632,033	1.22	100,292	0.19	595,552	1.15	2
39,754	0.09	24,504	0.05	29,554	0.07	3,003	0.01	47,998	0.10	538,925	1.17	32,799	0.07	179,712	0.39	1,053,066	2.29	3
23,596	0.10	8,587	0.04	10,201	0.04	1,428	0.01	24,097	0.10	282,565	1.20	3,552	0.02	134,383	0.57	475,315	2.02	4
101,915	0.14	33,243	0.05	85,566	0.12	68,846	0.10	48,375	0.07	299,088	0.42	93,238	0.13	313,047	0.44	1,494,585	2.10	5
55,236	0.17	21,445	0.06	46,079	0.14	64,394	0.20	41,373	0.13	121,069	0.37	81,823	0.25	102,280	0.31	519,466	1.58	6
18,878	0.10	7,642	0.04	29,416	0.16	4,021	0.02	4,455	0.02	75,617	0.40	8,478	0.04	75,015	0.40	269,909	1.43	7
27,801	0.14	4,156	0.02	10,071	0.05	431	(2)	2,547	0.01	102,402	0.53	2,937	0.02	135,752	0.70	705,210	3.63	8
179,500	0.34	55,193	0.11	80,860	0.15	67,800	0.13	105,412	0.20	186,059	0.36	23,674	0.05	147,375	0.28	1,387,846	2.66	9
86,328	0.44	28,317	0.14	29,561	0.15	33,346	0.17	40,597	0.21	70,783	0.36	8,146	0.04	41,550	0.21	388,672	1.99	10
55,372	0.34	17,606	0.10	32,965	0.18	6,058	0.03	50,117	0.28	53,402	0.29	2,948	0.02	53,083	0.29	449,720	2.47	11
37,800	0.26	9,270	0.06	18,334	0.13	28,396	0.20	14,698	0.10	61,874	0.43	12,580	0.09	52,742	0.36	549,454	3.79	12
310,906	0.54	63,348	0.11	100,061	0.17	61,149	0.11	168,225	0.29	651,953	1.13	27,418	0.05	159,281	0.28	1,250,326	2.17	13
220,824	0.62	56,129	0.16	23,426	0.07	33,558	0.09	152,455	0.43	420,174	1.17	26,149	0.07	88,016	0.25	942,444	2.63	14
49,034	0.53	2,442	0.03	35,207	0.39	11,675	0.13	8,883	0.10	97,758	1.06	393	(2)	36,545	0.40	227,252	2.46	15
41,048	0.33	4,777	0.04	41,428	0.33	15,916	0.13	6,887	0.06	134,021	1.07	876	0.01	34,720	0.28	80,630	0.64	16
361,666	0.69	36,205	0.07	149,276	0.29	62,987	0.12	166,146	0.32	206,002	0.39	232,208	0.44	253,810	0.49	1,156,556	2.21	17
281,781	0.73	33,417	0.09	112,719	0.29	62,987	0.16	160,596	0.41	198,371	0.51	232,208	0.60	234,592	0.61	799,812	2.06	18
35,914	0.67	1,879	0.03	20,122	0.37	.....	.....	4,804	0.09	7,631	0.14	.....	.....	16,017	0.30	204,164	3.79	19
43,971	0.54	909	0.01	16,435	0.20	.....	.....	746	0.01	.....	.....	.....	.....	3,201	0.04	152,580	1.87	20
8,907	0.02	4,250	0.01	5,958	0.02	4,582	0.01	171,422	0.44	907,491	2.33	151,562	0.39	400,776	1.03	680,980	1.75	21
1,302	0.02	1,012	0.02	1,728	0.03	4,125	0.07	69,466	1.13	155,863	2.54	105,241	1.72	49,362	0.81	371,428	6.06	22
2,780	0.02	2,399	0.02	3,852	0.03	160	(2)	45,091	0.30	342,346	2.31	35,151	0.24	172,501	1.17	202,854	1.37	23
4,825	0.03	839	(2)	378	(2)	297	(2)	56,865	0.32	409,282	2.27	11,170	0.06	178,913	0.99	106,698	0.59	24
123,862	0.18	35,465	0.05	18,919	0.03	577,657	0.85	984,193	1.45	581,618	0.86	30,820	0.05	300,790	0.44	2,037,549	3.01	25
113,191	0.20	25,890	0.05	5,990	0.01	571,361	0.99	968,249	1.69	562,291	0.98	30,620	0.05	282,372	0.49	1,843,781	3.21	26
5,858	0.10	3,364	0.06	10,319	0.17	4,810	0.08	14,887	0.25	6,341	0.11	.....	.....	10,865	0.18	167,786	2.79	27
4,813	0.11	6,211	0.15	2,610	0.06	1,486	0.04	1,057	0.02	12,986	0.31	200	(2)	7,553	0.18	25,982	0.61	28
189,700	0.06	152,603	0.05	283,242	0.09	615,695	0.19	4,542,902	1.38	367,952	0.11	881,658	0.27	3,352,675	1.02	11,772,410	3.57	29
153,790	0.07	135,965	0.06	215,241	0.10	387,902	0.17	3,996,861	1.80	155,850	0.07	666,388	0.30	2,215,616	1.00	8,276,322	3.73	30
27,764	0.04	11,898	0.02	46,705	0.07	126,022	0.18	399,070	0.57	87,082	0.12	147,367	0.21	672,972	0.96	2,532,326	3.63	31
8,146	0.02	4,740	0.01	21,296	0.06	101,771	0.27	146,971	0.39	125,020	0.33	67,903	0.18	464,087	1.23	963,762	2.56	32
115,040	0.08	58,970	0.04	96,093	0.07	152,144	0.10	418,741	0.29	2,544,408	1.78	52,959	0.04	1,103,716	0.77	3,897,671	2.72	33
87,435	0.10	43,064	0.05	62,185	0.07	142,857	0.16	302,448	0.34	1,472,351	1.63	37,260	0.04	858,703	0.95	2,360,866	2.62	34
16,016	0.05	9,578	0.03	26,120	0.08	8,708	0.03	95,549	0.29	656,745	2.02	500	(2)	138,737	0.43	832,167	2.55	35
11,589	0.06	6,328	0.03	7,788	0.04	579	(2)	20,744	0.10	415,312	2.04	15,199	0.07	106,276	0.52	704,638	3.46	36
105,978	0.12	40,769	0.04	132,768	0.15	157,613	0.17	288,558	0.32	872,517	0.95	154,323	0.17	460,602	0.50	2,477,160	2.71	37
86,348	0.13	32,435	0.05	90,296	0.14	156,740	0.24	251,625	0.39	484,780	0.74	122,458	0.19	380,173	0.58	1,530,394	2.35	38
6,107	0.06	3,791	0.04	19,557	0.19	25	(2)	7,514	0.07	104,060	1.02	22,839	0.22	22,498	0.22	279,473	2.73	39
13,523	0.08	4,543	0.03	22,915	0.14	848	0.01	29,419	0.18	283,677	1.77	9,026	0.06	57,931	0.36	667,293	4.17	40
108,093	0.50	3,929	0.02	90,413	0.42	4,464	0.02	31,045	0.14	182,024	0.84	10,940	0.05	44,258	0.20	655,255	3.01	41
.....	.....	.....	.....	.....	.....	.....	.....	.....	.....	.....	.....	.....	.....	.....	.....	.....	.....	42
73,119	0.55	2,592	0.02	51,081	0.38	3,916	0.03	13,780	0.10	108,453	0.81	8,440	0.06	25,725	0.19	273,161	2.03	43
34,974	0.42	1,337	0.02	39,332	0.47	548	0.01	17,265	0.21	73,571	0.88	2,500	0.03	18,533	0.22	382,094	4.59	44
697,147	0.48	324,864	0.22	211,419	0.14	769,242	0.53	664,475	0.45	982,203	0.67	71,020	0.05	947,142	0.65	4,582,537	3.13	45
542,097	0.47	305,111	0.27	174,673	0.15	760,167	0.66	622,642	0.54	686,156	0.60	69,205	0.06	862,888	0.75	3,900,564	3.39	46
68,035	0.54	8,823	0.07	13,040	0.10	6,981	0.05	13,777	0.11	101,724	0.80	.....	.....	25,851	0.20	292,169	2.30	47
87,015	0.46	10,930	0.06	23,706	0.13	2,094	0.01	28,056	0.15	194,323	1.03	1,815	0.01	58,403	0.31	389,804	2.07	48
82,591	0.58	12,131	0.09	77,473	0.55	11,183	0.08	26,552	0.19	557,057	3.94	1,605	0.01	40,465	0.29	298,280	2.11	49
38,560	0.94	4,525	0.11	10,277	0.25	2,245	0.05	15,128	0.37	152,912	3.72	220	0.01	12,867	0.31	.....	.....	50
33,437	0.51	5,008	0.08	42,425	0.65	8,783	0.13	8,494	0.13	244,727	3.75	1,200	0.02	11,021	0.17	180,229	2.76	51
10,594	0.30	2,598	0.07	24,771	0.71	155	(2)	2,930	0.08	159,418	4.59	185	0.01	16,577	0.48	118,051	3.40	52

[2] Less than one-half of 1 cent.

[3] Population enumerated as of Mar. 1, 1913, by state census.

TABLE 3.—REVENUE RECEIPTS OF INCORPORATED PLACES HAVING A POPULATION

[For a text discussion

	STATE.	Population.[1]	REVENUE RECEIPTS.													
			Total.	Per capita.	General property taxes.		Special property taxes.		Poll taxes.		Special assessments and charges for outlays.		Business taxes.		Liquor licenses and other imposts.	
					Total.	Per capita.	Total.	Per capita.	Total.	Per capita.	Total.	Per capita.	Total.	Per capita.	Total.	Per capita.
1	NEBRASKA	321,770	$7,639,579	$23.74	$4,248,823	$13.20	.....	.....	$27,924	$0.09	$744,302	$2.31	$39,235	$0.12	$828,293	$2.57
2	30,000 and over	176,351	4,819,565	27.33	2,597,000	14.73	.....	.....	7,780	0.04	576,835	3.27	2,962	0.02	569,801	3.23
3	8,000 to 30,000	66,633	1,399,655	21.01	803,901	12.06	.....	.....	12,487	0.19	123,625	1.86	16,614	0.25	146,892	2.20
4	2,500 to 8,000	78,786	1,420,359	18.03	847,922	10.76	.....	.....	7,657	0.10	43,842	0.57	19,659	0.25	111,600	1.42
5	NEVADA	15,434	304,570	19.73	185,973	12.05	.....	.....	.....	.....	17,096	1.11	.....	.....	23,049	1.49
6	30,000 and over	.....	.....	.....	.....	.....	.....	.....	.....	.....	.....	.....	.....	.....	.....	.....
7	8,000 to 30,000	12,934	265,860	20.56	167,246	12.93	.....	.....	.....	.....	17,096	1.32	.....	.....	20,749	1.60
8	2,500 to 8,000	2,500	38,710	15.48	18,727	7.49	.....	.....	.....	.....	.....	.....	.....	.....	2,300	0.92
9	NEW HAMPSHIRE	262,907	4,504,330	17.13	2,924,271	11.12	$262,743	$1.00	55,943	0.21	5,943	0.02	103,100	0.39	128,498	0.49
10	30,000 and over	74,311	1,244,925	16.75	771,843	10.39	56,961	0.77	15,154	0.20	987	0.01	95,987	1.29	53,842	0.72
11	8,000 to 30,000	116,477	2,104,379	18.07	1,383,045	11.87	129,368	1.11	28,567	0.25	3,502	0.03	5,978	0.05	62,177	0.53
12	2,500 to 8,000	72,119	1,155,026	16.02	769,383	10.67	76,414	1.06	12,222	0.17	1,454	0.02	1,135	0.02	12,479	0.17
13	NEW JERSEY	2,056,856	41,605,635	20.23	20,628,023	10.03	.....	.....	131,788	0.06	2,809,061	1.37	45,799	0.02	2,625,374	1.28
14	30,000 and over	1,483,111	30,322,462	20.45	14,434,972	9.73	.....	.....	105,454	0.07	1,983,481	1.34	45,799	0.03	2,135,329	1.44
15	8,000 to 30,000	339,457	6,587,659	19.41	3,658,486	10.78	.....	.....	11,368	0.03	436,479	1.29	.....	.....	331,944	0.98
16	2,500 to 8,000	234,288	4,695,514	20.04	2,534,565	10.82	.....	.....	14,966	0.06	389,101	1.66	.....	.....	158,101	0.67
17	NEW MEXICO	48,124	541,989	11.26	294,203	6.11	.....	.....	5,563	0.12	11,337	0.24	.....	.....	83,439	1.73
18	30,000 and over	.....	.....	.....	.....	.....	.....	.....	.....	.....	.....	.....	.....	.....	.....	.....
19	8,000 to 30,000	12,573	174,417	13.87	102,749	8.17	.....	.....	2,014	0.16	.....	.....	.....	.....	35,514	2.82
20	2,500 to 8,000	35,551	367,572	10.34	191,454	5.38	.....	.....	3,549	0.10	11,337	0.32	.....	.....	47,925	1.35
21	NEW YORK	7,755,439	260,886,510	33.64	182,459,630	23.53	6,215,726	0.80	3,637	(2)	15,225,937	1.96	399,938	0.05	7,968,179	1.03
22	30,000 and over	6,759,543	243,903,699	36.08	171,120,509	25.32	5,775,361	0.85	.....	.....	14,426,027	2.13	384,106	0.06	7,467,695	1.10
23	8,000 to 30,000	617,206	10,426,251	16.89	6,739,040	10.92	279,400	0.45	.....	.....	599,506	0.97	12,921	0.02	500,484	0.81
24	2,500 to 8,000	378,690	6,556,560	17.31	4,600,081	12.15	160,965	0.42	3,637	0.01	200,404	0.53	2,911	0.01	.....	.....
25	NORTH CAROLINA	339,758	4,472,571	13.16	2,406,772	7.08	.....	.....	105,788	0.31	224,694	0.66	.....	.....	.....	.....
26	30,000 and over	37,015	502,356	13.57	231,242	6.25	.....	.....	6,312	0.17	52,275	1.41	.....	.....	.....	.....
27	8,000 to 30,000	177,978	2,381,152	13.38	1,379,262	7.75	.....	.....	50,144	0.28	122,898	0.69	.....	.....	.....	.....
28	2,500 to 8,000	124,765	1,589,063	12.74	796,268	6.38	.....	.....	49,332	0.40	49,521	0.40	.....	.....	.....	.....
29	NORTH DAKOTA	66,620	1,762,920	26.46	954,078	14.32	.....	.....	1,212	0.02	355,438	5.34	11,620	0.17	.....	.....
30	30,000 and over	.....	.....	.....	.....	.....	.....	.....	.....	.....	.....	.....	.....	.....	.....	.....
31	8,000 to 30,000	30,193	909,794	30.13	444,260	14.71	.....	.....	.....	.....	246,897	8.18	10,271	0.34	.....	.....
32	2,500 to 8,000	36,427	853,126	23.42	509,818	14.00	.....	.....	1,212	0.03	108,541	2.98	1,349	0.04	.....	.....
33	OHIO	2,864,526	57,980,495	20.24	32,910,889	11.49	.....	.....	.....	.....	5,461,351	1.91	.....	.....	4,448,779	1.55
34	30,000 and over	1,899,861	41,957,125	22.08	23,957,424	12.61	.....	.....	.....	.....	3,266,925	1.72	.....	.....	3,586,925	1.89
35	8,000 to 30,000	594,727	9,683,542	16.28	5,433,228	9.14	.....	.....	.....	.....	1,282,866	2.16	.....	.....	572,087	0.96
36	2,500 to 8,000	369,938	6,339,828	17.14	3,520,237	9.52	.....	.....	.....	.....	911,560	2.47	.....	.....	289,767	0.78
37	OKLAHOMA	366,947	8,113,093	22.11	4,644,749	12.66	.....	.....	25,527	0.07	1,843,198	5.02	.....	.....	.....	.....
38	30,000 and over	114,315	3,089,644	27.03	1,440,567	12.60	.....	.....	.....	.....	1,125,123	9.84	.....	.....	.....	.....
39	8,000 to 30,000	118,244	2,202,227	18.62	1,323,964	11.20	.....	.....	11,944	0.10	419,330	3.55	.....	.....	.....	.....
40	2,500 to 8,000	134,388	2,821,222	20.99	1,880,218	13.99	.....	.....	13,583	0.10	298,745	2.22	.....	.....	.....	.....
41	OREGON	350,709	12,796,157	36.49	5,500,880	15.69	.....	.....	.....	.....	4,251,646	12.12	.....	.....	548,661	1.56
42	30,000 and over	246,569	9,626,973	39.04	4,132,350	16.76	.....	.....	.....	.....	3,355,808	13.61	.....	.....	397,282	1.61
43	8,000 to 30,000	50,388	1,440,565	28.59	591,282	11.73	.....	.....	.....	.....	470,292	9.33	.....	.....	46,210	0.92
44	2,500 to 8,000	53,752	1,728,619	32.16	777,248	14.46	.....	.....	.....	.....	425,546	7.92	.....	.....	105,169	1.96
45	PENNSYLVANIA	4,878,522	91,046,053	18.66	56,387,970	11.56	.....	.....	344,906	0.07	3,070,933	0.63	.....	.....	3,883,353	0.80
46	30,000 and over	3,072,492	71,421,109	23.25	42,255,671	13.75	.....	.....	236,623	0.08	2,060,487	0.67	.....	.....	3,331,799	1.08
47	8,000 to 30,000	1,003,843	10,391,531	10.35	7,559,752	7.53	.....	.....	34,477	0.03	522,857	0.52	.....	.....	348,364	0.35
48	2,500 to 8,000	802,187	9,233,413	11.51	6,572,547	8.19	.....	.....	73,806	0.09	487,589	0.61	.....	.....	203,190	0.25
49	RHODE ISLAND	557,768	10,609,266	19.02	7,221,878	12.95	207	(2)	38,139	0.07	118,919	0.21	144	(2)	508,134	0.91
50	30,000 and over	337,148	8,047,170	23.87	5,217,728	15.48	130	(2)	28,342	0.08	110,014	0.33	109	(2)	351,663	1.04
51	8,000 to 30,000	160,679	2,008,260	12.50	1,582,963	9.85	75	(2)	7,541	0.05	6,517	0.04	25	(2)	114,938	0.72
52	2,500 to 8,000	59,941	553,836	9.24	421,187	7.02	6	(2)	2,256	0.04	2,388	0.04	10	(2)	41,533	0.69

[1] For places of 8,000 inhabitants and over, estimated as of July 1, 1913; for places of less than 8,000 inhabitants, enumerated as of Apr. 15, 1910.

OF 2,500 AND OVER, TOTAL AND PER CAPITA, BY STATES: 1913—Continued.

of this table, see page 390.]

REVENUE RECEIPTS—continued.																		
Other business licenses.		Nonbusiness license taxes.		Fines, forfeits, and escheats.		Highway privileges.		Interest and rents.		Subventions and grants.		Donations and gifts.		Earnings of general departments and miscellaneous.		Earnings of public service enterprises.		
Total.	Per capita.	Total.	Per capita.	Total.	Per capita.	Total.	Per capita.	Total.	Per capita.	Total.	Per capita.	Total.	Per capita.	Total.	Per capita.	Total.	Per capita.	
$36,313	$0.11	$27,441	$0.09	$51,146	$0.16	$242,048	$0.75	$85,938	$0.27	$143,433	$0.45	$11,554	$0.04	$132,888	$0.41	$1,020,241	$3.17	1
23,232	0.13	15,361	0.03	37,344	0.21	240,166	1.36	73,495	0.42	89,718	0.55	11,023	0.06	62,561	0.35	512,287	2.90	2
3,966	0.06	1,759	0.03	8,953	0.13	1,010	0.02	1,404	0.02	12,442	0.19	.....	.....	17,739	0.27	248,863	3.73	3
9,115	0.12	10,321	0.13	4,849	0.06	872	0.01	11,039	0.14	41,273	0.52	531	0.01	52,588	0.67	259,091	3.29	4
24,065	1.56	1,781	0.12	2,801	0.18	1,184	0.08	6	(2)	40,087	2.60	.....	.....	8,528	0.55	.....	.....	5
.....	.....	.....	.....	.....	.....	.....	.....	.....	.....	.....	.....	.....	.....	.....	.....	.....	.....	6
21,074	1.63	1,680	0.13	2,216	0.17	1,184	0.09	.....	.....	26,377	2.04	.....	.....	8,238	0.64	.....	.....	7
2,991	1.20	101	0.04	585	0.23	.....	.....	6	(2)	13,710	5.48	.....	.....	290	0.12	.....	.....	8
18,517	0.07	22,369	0.09	23,554	0.09	25,971	0.10	95,970	0.37	45,194	0.17	17,034	0.06	244,711	0.93	530,512	2.02	9
4,052	0.05	6,704	0.09	1,192	0.02	23,597	0.32	30,696	0.41	4,551	0.06	7,949	0.11	10,734	0.14	160,676	2.16	10
8,848	0.08	8,716	0.07	18,582	0.16	1,758	0.02	47,050	0.40	12,429	0.11	7,635	0.07	143,806	1.23	242,918	2.09	11
5,617	0.08	6,949	0.10	3,780	0.05	616	(2)	18,224	0.25	28,214	0.39	1,450	0.02	90,171	1.25	126,918	1.76	12
354,574	0.17	185,793	0.09	104,298	0.05	979,835	0.48	1,282,059	0.62	6,434,726	3.13	99,110	0.05	780,347	0.38	5,144,848	2.50	13
277,871	0.19	129,541	0.09	76,443	0.05	726,308	0.49	1,053,513	0.71	4,445,772	3.00	78,724	0.05	475,010	0.32	4,354,245	2.94	14
59,392	0.18	33,937	0.10	17,139	0.05	151,121	0.45	162,339	0.48	1,115,335	3.29	13,274	0.04	154,269	0.45	442,576	1.30	15
17,311	0.07	22,315	0.10	10,716	0.05	102,406	0.44	66,207	0.28	873,619	3.73	7,112	0.03	151,068	0.64	348,027	1.49	16
24,734	0.51	3,242	0.06	11,010	0.23	122	(2)	1,327	0.03	41,786	0.87	1,365	0.03	8,981	0.19	54,880	1.14	17
.....	.....	.....	.....	.....	.....	.....	.....	.....	.....	.....	.....	.....	.....	.....	.....	.....	.....	18
10,480	0.83	794	0.06	3,590	0.29	.....	.....	942	0.07	15,665	1.25	.....	.....	2,669	0.21	.....	.....	19
14,254	0.39	2,448	0.09	7,420	0.21	122	(2)	385	0.01	26,121	0.73	1,365	0.04	6,312	0.18	54,880	1.54	20
858,090	0.11	941,491	0.12	860,277	0.11	2,238,020	0.29	12,707,620	1.64	3,346,285	0.43	1,009,301	0.13	2,756,556	0.36	23,895,823	3.09	21
819,067	0.12	913,791	0.14	796,217	0.12	2,190,751	0.32	12,603,777	1.86	2,635,560	0.39	974,562	0.14	2,355,301	0.35	21,440,975	3.17	22
28,856	0.05	23,543	0.04	44,533	0.07	23,039	0.04	70,532	0.11	348,588	0.56	27,818	0.05	237,425	0.38	1,490,566	2.42	23
10,167	0.03	4,157	0.01	19,527	0.05	24,230	0.06	33,311	0.09	362,137	0.96	6,921	0.02	163,830	0.43	964,282	2.55	24
155,740	0.46	7,476	0.02	63,235	0.19	67,037	0.20	34,503	0.10	290,168	0.85	1,167	(2)	131,523	0.39	984,468	2.90	25
27,253	0.74	2,139	0.06	5,649	0.15	10,052	0.27	7,098	0.19	43,921	1.19	12	(2)	7,921	0.21	108,452	2.93	26
81,169	0.46	3,543	0.02	39,056	0.22	56,985	0.32	17,347	0.10	152,729	0.86	249	(2)	80,493	0.45	397,277	2.23	27
47,318	0.38	1,794	0.01	18,530	0.15	.....	.....	10,058	0.08	93,518	0.75	876	0.01	43,109	0.35	478,739	3.84	28
12,480	0.19	2,354	0.04	12,633	0.19	.....	.....	17,290	0.26	207,922	3.12	510	0.01	12,254	0.18	175,129	2.63	29
.....	.....	.....	.....	.....	.....	.....	.....	.....	.....	.....	.....	.....	.....	.....	.....	.....	.....	30
6,350	0.21	1,109	0.04	9,897	0.33	.....	.....	4,463	0.15	89,866	2.98	.....	.....	8,744	0.29	87,937	2.91	31
6,130	0.17	1,245	0.03	2,736	0.08	.....	.....	12,827	0.35	118,056	3.24	510	0.01	3,510	0.10	87,192	2.39	32
198,956	0.07	210,070	0.07	212,352	0.07	398,360	0.14	3,169,673	1.11	1,368,693	0.48	215,846	0.08	1,964,941	0.69	7,420,585	2.59	33
161,145	0.08	175,857	0.09	105,496	0.06	390,724	0.21	2,947,645	1.55	860,883	0.45	214,804	0.11	1,276,544	0.67	5,012,753	2.64	34
24,794	0.04	26,908	0.05	64,575	0.11	6,435	0.01	148,738	0.25	291,431	0.49	825	(2)	413,822	0.70	1,417,833	2.38	35
13,017	0.04	7,305	0.02	42,281	0.11	1,201	(2)	73,290	0.20	216,379	0.58	217	(2)	274,575	0.74	989,999	2.68	36
77,699	0.21	29,242	0.08	182,039	0.50	8,499	0.02	99,721	0.27	196,207	0.53	.....	.....	184,522	0.50	821,690	2.24	37
28,664	0.25	9,554	0.08	62,645	0.55	5,361	0.05	42,770	0.37	47,886	0.42	.....	.....	95,499	0.84	231,575	2.03	38
17,410	0.15	11,364	0.10	75,383	0.64	1,540	0.01	29,719	0.25	52,687	0.44	.....	.....	41,125	0.35	217,761	1.84	39
31,625	0.24	8,324	0.06	44,011	0.33	1,598	0.01	27,232	0.20	95,634	0.71	.....	.....	47,898	0.36	372,354	2.77	40
108,880	0.31	66,145	0.19	78,843	0.22	43,326	0.12	172,297	0.49	746,513	2.13	9,304	0.03	86,018	0.25	1,183,644	3.38	41
71,180	0.29	60,532	0.25	45,315	0.18	36,916	0.15	161,285	0.65	454,475	1.84	7,827	0.03	57,172	0.23	846,831	3.43	42
10,493	0.21	2,189	0.04	10,979	0.22	3,353	0.07	5,913	0.12	110,668	2.19	366	0.01	14,470	0.29	174,350	3.46	43
27,207	0.51	3,424	0.07	22,549	0.42	3,057	0.06	5,099	0.09	181,370	3.37	1,111	0.02	14,376	0.27	162,463	3.02	44
662,034	0.14	273,293	0.06	420,112	0.09	1,246,071	0.26	5,725,089	1.17	5,336,635	1.09	173,749	0.04	4,199,820	0.86	9,322,088	1.91	45
488,801	0.16	205,740	0.07	309,829	0.10	1,182,430	0.38	5,590,860	1.82	3,836,995	1.25	143,574	0.05	3,773,417	1.23	8,004,883	2.61	46
100,739	0.10	39,066	0.04	62,456	0.06	27,349	0.03	68,557	0.07	732,828	0.73	24,019	0.02	172,914	0.17	698,153	0.70	47
72,494	0.09	28,487	0.04	47,827	0.06	36,292	0.05	65,672	0.08	766,812	0.96	6,156	0.01	253,489	0.32	619,052	0.77	48
69,477	0.13	39,775	0.07	9,516	0.02	287,392	0.52	541,799	0.97	157,449	0.28	10,332	0.02	279,293	0.50	1,326,812	2.38	49
50,980	0.15	19,952	0.06	9,245	0.03	259,426	0.77	467,138	1.39	53,761	0.16	115	(2)	210,886	0.63	1,267,685	3.76	50
15,525	0.10	12,803	0.08	41	(2)	24,623	0.15	62,175	0.39	55,629	0.35	10,217	0.06	56,252	0.35	58,936	0.37	51
2,972	0.05	7,020	0.12	230	(2)	3,343	0.06	12,486	0.21	48,059	0.80	.....	.....	12,155	0.20	191	(2)	52

[2] Less than one-half of 1 cent.

TABLE 3.—REVENUE RECEIPTS OF INCORPORATED PLACES HAVING A POPULATION

[For a text discussion

	STATE.	Population.[1]	REVENUE RECEIPTS.													
			Total.	Per capita.	General property taxes.		Special property taxes.		Poll taxes.		Special assessments and charges for outlays.		Business taxes.		Liquor licenses and other imposts.	
					Total.	Per capita.	Total.	Per capita.	Total.	Per capita.	Total.	Per capita.	Total.	Per capita.	Total.	Per capita.
1	SOUTH CAROLINA	237,836	$3,404,474	$14.31	$1,733,389	$7.29	.....	.....	$62,065	$0.26	$83,882	$0.35	$7,957	$0.03	.....	.....
2	30,000 and over	92,769	1,490,164	16.06	750,967	8.10	.....	.....	3,587	0.04	18,362	0.20	3.943	0.04	.....	.....
3	8,000 to 30,000	56,408	668,931	11.86	379,077	6.72	.....	.....	18,885	0.33	40,038	0.71	1.844	0.03	.....	.....
4	2,500 to 8,000	88,659	1,245,379	14.05	603,345	6.81	.....	.....	39,593	0.45	25,482	0.29	2.170	0.02	.....	.....
5	SOUTH DAKOTA	80,789	2,030,552	25.13	1,340,779	16.60	.....	.....	4,650	0.06	148,493	1.84	7,294	0.09	$93,750	$1.16
6	30,000 and over	.....	.....	.....	.....	.....	.....	.....	.....	.....	.....	.....	.....	.....	.....	.....
7	8,000 to 30,000	37,355	939,466	25.15	648,337	17.36	.....	.....	924	0.02	92,733	2.48	3,989	0.11	52,425	1.40
8	2,500 to 8,000	43,434	1,091,086	25.12	692,442	15.94	.....	.....	3,726	0.09	55,760	1.28	3,305	0.08	41,325	0.95
9	TENNESSEE	467,588	8,340,876	17.84	4,172,297	8.92	.....	.....	14,785	0.03	705,889	1.51	.....	.....	.....	.....
10	30,000 and over	347,300	7,004,572	20.17	3,507,608	10.10	.....	.....	2,720	0.01	670,415	1.93	.....	.....	.....	.....
11	8,000 to 30,000	34,491	397,645	11.53	195,379	5.66	.....	.....	4,034	0.12	11,345	0.33	.....	.....	.....	.....
12	2,500 to 8,000	85,797	938,659	10.94	469,310	5.47	.....	.....	8,031	0.09	24,129	0.28	.....	.....	.....	.....
13	TEXAS	1,032,272	18,317,054	17.74	11,388,050	11.03	.....	.....	94,071	0.09	1,353,767	1.31	.....	.....	236,539	0.23
14	30,000 and over	516,227	11,710,892	22.68	7,255,384	14.05	.....	.....	20,789	0.04	1,230,118	2.38	.....	.....	167,922	0.33
15	8,000 to 30,000	262,625	3,691,863	14.06	2,345,281	8.93	.....	.....	34,785	0.13	54,512	0.21	.....	.....	37,386	0.14
16	2,500 to 8,000	253,420	2,914,299	11.50	1,787,385	7.05	.....	.....	38,497	0.15	69,137	0.27	.....	.....	31,231	0.12
17	UTAH	189,769	4,528,348	23.86	2,069,579	10.91	.....	.....	37,823	0.20	681,214	3.59	.....	.....	321,034	1.69
18	30,000 and over	105,713	2,914,393	27.57	1,357,548	12.84	.....	.....	20,042	0.19	493,330	4.67	.....	.....	228,452	2.16
19	8,000 to 30,000	38,404	858,865	22.36	388,999	10.13	.....	.....	6,848	0.18	150,627	3.92	.....	.....	46,665	1.21
20	2,500 to 8,000	45,652	755,090	16.54	323,032	7.07	.....	.....	10,933	0.24	37,257	0.82	.....	.....	45,917	1.00
21	VERMONT	171,510	2,425,541	14.14	1,712,719	9.98	.....	.....	53,185	0.31	21,814	0.13	.....	.....	4,400	0.03
22	30,000 and over	.....	.....	.....	.....	.....	.....	.....	.....	.....	.....	.....	.....	.....	.....	.....
23	8,000 to 30,000	64,111	882,903	8.22	614,605	5.72	.....	.....	17,972	0.17	13,292	0.12	.....	.....	.....	.....
24	2,500 to 8,000	107,399	1,542,638	10.47	1,098,114	7.45	.....	.....	35,213	0.24	8,522	0.06	.....	.....	4,400	0.03
25	VIRGINIA	511,324	9,993,961	19.55	5,616,720	10.98	.....	.....	39,017	0.08	105,434	0.21	35,904	0.07	445,831	0.87
26	30,000 and over	325,180	7,102,934	21.84	4,118,907	12.67	.....	.....	22,954	0.07	75,573	0.23	21,375	0.07	320,818	0.99
27	8,000 to 30,000	91,538	1,546,333	16.89	874,095	9.55	.....	.....	10,418	0.11	12,471	0.14	13,200	0.14	83,721	0.91
28	2,500 to 8,000	94,606	1,344,694	14.21	623,718	6.59	.....	.....	5,645	0.06	17,390	0.18	1,329	0.01	41,292	0.44
29	WASHINGTON	726,144	24,656,826	33.96	8,534,829	11.75	.....	.....	2,292	(2)	7,898,860	10.88	.....	.....	870,921	1.20
30	30,000 and over	552,624	20,161,725	36.48	6,984,351	12.64	.....	.....	.....	.....	6,482,147	11.73	.....	.....	624,424	1.13
31	8,000 to 30,000	107,018	2,458,214	22.97	873,084	8.16	.....	.....	.....	.....	776,336	7.25	.....	.....	114,021	1.07
32	2,500 to 8,000	66,502	2,036,887	30.63	677,394	10.19	.....	.....	2,292	0.04	640,377	9.63	.....	.....	132,476	1.99
33	WEST VIRGINIA	252,095	3,864,057	15.33	2,312,474	9.17	.....	.....	20,258	0.08	387,974	1.54	3,362	0.01	273,431	1.08
34	30,000 and over	81,996	1,351,375	16.48	721,645	8.80	.....	.....	8,820	0.11	213,665	2.61	3,362	0.04	70,763	0.86
35	8,000 to 30,000	114,363	1,755,302	15.35	1,084,608	9.48	.....	.....	5,436	0.05	158,466	1.39	.....	.....	145,805	1.27
36	2,500 to 8,000	55,736	757,380	13.59	506,221	9.08	.....	.....	6,002	0.11	15,843	0.29	.....	.....	56,863	1.02
37	WISCONSIN	1,066,688	20,652,803	19.36	13,031,992	12.22	.....	.....	1,948	(2)	1,410,477	1.32	628,151	0.59	1,363,591	1.28
38	30,000 and over	561,460	11,083,940	19.74	7,229,025	12.87	.....	.....	.....	.....	843,905	1.50	128,147	0.23	670,352	1.19
39	8,000 to 30,000	297,699	5,495,104	18.46	3,374,569	11.34	.....	.....	.....	.....	324,421	1.09	370,209	1.24	397,260	1.34
40	2,500 to 8,000	207,529	4,073,759	19.63	2,428,398	11.70	.....	.....	1,948	0.01	242,151	1.17	129,795	0.63	295,979	1.43
41	WYOMING	45,455	811,405	17.85	355,422	7.82	.....	.....	10,458	0.23	42,588	0.94	328	0.01	178,441	3.92
42	30,000 and over	.....	.....	.....	.....	.....	.....	.....	.....	.....	.....	.....	.....	.....	.....	.....
43	8,000 to 30,000	30,199	558,669	18.50	264,324	8.75	.....	.....	4,764	0.16	42,181	1.40	.....	.....	100,813	3.34
44	2,500 to 8,000	15,256	252,736	16.57	91,098	5.97	.....	.....	5,694	0.37	407	0.03	338	0.02	77,628	5.09

[1] For places of 8,000 inhabitants and over, estimated as of July 1, 1913; for places of less than 8,000 inhabitants, enumerated as of Apr. 15, 1910.

OF 2,500 AND OVER, TOTAL AND PER CAPITA, BY STATES: 1913—Continued.

of this table, see page 390.]

REVENUE RECEIPTS—continued.																		
Other business licenses.		Nonbusiness license taxes.		Fines, forfeits, and escheats.		Highway privileges.		Interest and rents.		Subventions and grants.		Donations and gifts.		Earnings of general departments and miscellaneous.		Earnings of public service enterprises.		
Total.	Per capita.	Total.	Per capita.	Total.	Per capita.	Total.	Per capita.	Total.	Per capita.	Total.	Per capita.	Total.	Per capita.	Total.	Per capita.	Total.	Per capita.	
$336,447	$1.41	$9,070	$0.04	$205,430	$0.86	.....	.....	$42,744	$0.18	$103,847	$0.44	$5,414	$0.02	$73,874	$0.31	$740,355	$3.11	1
173,944	1.87	1,424	0.02	87,719	0.94	.....	.....	34,230	0.37	86,588	0.93	1,435	0.02	28,306	0.31	299,659	3.23	2
75,188	1.33	3,360	0.06	52,346	0.93	.....	.....	4,398	0.08	8,985	0.16	165	(2)	11,889	0.21	72,756	1.29	3
87,315	0.98	4,286	0.05	65,365	0.74	.....	.....	4,116	0.05	8,274	0.09	3,814	0.04	33,679	0.38	367,940	4.15	4
17,244	0.21	4,043	0.05	19,856	0.25	$1,809	$0.02	8,981	0.11	92,931	1.15	.....	.....	37,894	0.47	252,828	3.13	5
.....	.....	.....	.....	.....	.....	.....	.....	.....	.....	.....	.....	.....	.....	.....	.....	.....	.....	6
7,002	0.19	1,367	0.04	11,540	0.31	.....	.....	4,392	0.12	37,021	0.99	.....	.....	15,149	0.41	64,587	1.73	7
10,242	0.24	2,676	0.06	8,316	0.19	1,809	0.04	4,589	0.11	55,910	1.29	.....	.....	22,745	0.52	188,241	4.33	8
526,203	1.13	16,521	0.04	116,346	0.25	177,901	0.38	73,871	0.16	962,873	2.06	8,296	0.02	237,865	0.51	1,328,029	2.84	9
469,339	1.35	15,268	0.04	77,931	0.22	177,531	0.51	70,880	0.20	812,294	2.34	8,296	0.02	224,764	0.65	967,526	2.79	10
14,738	0.43	734	0.02	13,973	0.41	370	0.01	2,095	0.06	58,672	1.70	.....	.....	2,322	0.07	93,983	2.72	11
42,126	0.49	519	0.01	24,442	0.28	.....	.....	896	0.01	91,907	1.07	.....	.....	10,779	0.13	266,520	3.11	12
76,030	0.07	62,310	0.06	263,177	0.25	155,120	0.15	424,580	0.41	1,453,483	1.41	6,072	0.01	529,412	0.51	2,274,443	2.20	13
38,460	0.07	40,989	0.08	130,513	0.25	144,446	0.28	189,027	0.37	738,716	1.43	4,108	0.01	330,634	0.64	1,419,786	2.75	14
21,233	0.08	16,154	0.06	82,870	0.32	8,666	0.03	190,101	0.72	369,826	1.41	175	(2)	89,740	0.34	441,134	1.68	15
16,337	0.06	5,167	0.02	49,794	0.20	2,008	0.01	45,452	0.18	344,941	1.36	1,789	0.01	109,038	0.43	413,523	1.63	16
156,922	0.83	21,740	0.11	36,300	0.19	4,717	0.02	16,988	0.09	559,017	2.95	7,254	0.04	56,289	0.30	559,471	2.95	17
103,652	0.98	18,520	0.18	11,286	0.11	2,643	0.03	14,283	0.14	308,503	2.92	6,552	0.06	34,082	0.32	315,500	2.98	18
14,188	0.37	1,234	0.03	8,263	0.21	1,822	0.05	1,104	0.03	112,192	2.92	637	0.02	10,821	0.28	115,465	3.01	19
39,082	0.86	1,986	0.04	16,751	0.37	252	0.01	1,601	0.04	138,322	3.03	65	(2)	11,386	0.25	128,506	2.81	20
7,459	0.04	9,680	0.06	6,559	0.04	3,969	0.02	53,035	0.31	171,435	1.00	10,120	0.06	132,135	0.77	239,031	1.39	21
.....	.....	.....	.....	.....	.....	.....	.....	.....	.....	.....	.....	.....	.....	.....	.....	.....	.....	22
4,361	0.04	2,777	0.03	2,235	0.02	544	0.01	13,357	0.12	34,720	0.32	827	0.01	27,433	0.26	150,780	1.40	23
3,098	0.02	6,903	0.05	4,324	0.03	3,425	0.02	39,678	0.27	136,715	0.93	9,293	0.06	104,702	0.71	88,251	0.60	24
811,600	1.58	33,879	0.07	106,329	0.21	178,927	0.35	335,739	0.66	301,624	0.59	53,365	0.10	147,328	0.29	1,782,264	3.49	25
567,215	1.74	20,889	0.06	55,722	0.17	167,985	0.52	284,497	0.87	201,873	0.62	24,930	0.08	87,587	0.27	1,132,609	3.48	26
110,260	1.20	7,759	0.08	24,283	0.27	7,885	0.09	36,073	0.39	34,518	0.38	45	(2)	18,935	0.21	312,670	3.42	27
134,125	1.42	5,231	0.06	26,324	0.28	3,057	0.03	15,169	0.16	65,233	0.69	28,390	0.30	40,806	0.43	336,985	3.56	28
120,942	0.17	28,323	0.04	134,257	0.18	153,914	0.21	210,282	0.29	2,584,811	3.56	28,901	0.04	419,601	0.58	3,668,893	5.05	29
90,163	0.16	20,459	0.04	93,602	0.17	147,815	0.27	196,141	0.35	1,923,130	3.48	28,461	0.05	351,394	0.64	3,219,638	5.83	30
19,006	0.18	4,245	0.04	28,662	0.27	4,409	0.04	7,079	0.07	370,771	3.46	440	(2)	41,620	0.39	218,541	2.04	31
11,773	0.18	3,419	0.05	11,993	0.18	1,690	0.03	7,062	0.11	290,910	4.37	.....	.....	26,587	0.40	230,714	3.47	32
68,828	0.27	6,944	0.03	65,029	0.26	21,503	0.09	38,266	0.15	130,265	0.52	171	(2)	79,791	0.32	455,761	1.81	33
22,882	0.28	6,021	0.07	24,141	0.29	18,965	0.23	14,903	0.18	29,041	0.35	171	(2)	21,355	0.26	195,641	2.39	34
32,180	0.28	532	(2)	27,770	0.25	1,611	0.01	22,068	0.19	56,196	0.49	.....	.....	35,326	0.31	185,304	1.62	35
13,766	0.25	391	0.01	13,118	0.24	927	0.02	1,295	0.02	45,028	0.81	.....	.....	23,110	0.41	74,816	1.34	36
306,854	0.36	90,286	0.08	107,081	0.10	32,151	0.03	147,178	0.14	1,034,487	0.97	83,390	0.08	338,953	0.32	1,996,264	1.87	37
362,812	0.65	64,934	0.12	81,755	0.15	22,727	0.04	98,674	0.18	499,642	0.89	53,201	0.09	121,338	0.22	907,428	1.62	38
12,466	0.04	13,809	0.05	16,060	0.05	4,129	0.01	34,225	0.11	318,980	1.07	17,675	0.06	116,934	0.39	494,367	1.66	39
11,576	0.06	11,543	0.06	9,266	0.04	5,295	0.03	14,279	0.07	215,865	1.04	12,514	0.06	100,681	0.48	594,469	2.86	40
11,997	0.26	4,627	0.09	39,372	0.87	959	0.02	6,632	0.15	62,670	1.38	.....	.....	8,631	0.19	89,880	1.98	41
.....	.....	.....	.....	.....	.....	.....	.....	.....	.....	.....	.....	.....	.....	.....	.....	.....	.....	42
8,497	0.28	2,085	0.07	26,107	0.86	959	0.03	4,019	0.13	39,837	1.32	.....	.....	5,426	0.18	59,657	1.98	43
3,500	0.23	1,942	0.13	13,265	0.87	.....	.....	2,613	0.17	22,833	1.50	.....	.....	3,205	0.21	30,223	1.98	44

[2] Less than one-half of 1 cent.

TABLE 4.—REVENUE RECEIPTS OF INCORPORATED PLACES HAVING A

[For a text discussion

	INCORPORATED PLACE.	Population.[1]	REVENUE RECEIPTS. Total.	Per capita.	General property taxes. Total.	General property taxes. Per capita.	Special property taxes. Total.	Special property taxes. Per capita.	Poll taxes. Total.	Poll taxes. Per capita.	Special assessments and charges for outlays. Total.	Special assessments and charges for outlays. Per capita.	Business taxes. Total.	Business taxes. Per capita.	Liquor licenses and other imposts. Total.	Liquor licenses and other imposts. Per capita.
	ALABAMA.															
1	Total	410,707	$5,533,689	$13.53	$1,706,437	$4.21			$61,336	$0.15	$874,579	$2.13			$359,829	$0.88
	INCORPORATED PLACES HAVING A POPULATION OF 30,000 AND OVER.															
2	Birmingham	158,200	$2,107,403	$13.32	$723,466	$4.57					$397,799	$2.51			$218,000	$1.38
3	Mobile	54,610	1,122,298	20.55	322,360	5.90					263,833	4.83			55,967	1.02
4	Montgomery	41,024	729,672	17.79	260,984	6.36			$11,862	$0.29	109,330	2.67			34,136	0.83
	INCORPORATED PLACES HAVING A POPULATION OF 8,000 TO 30,000.															
5	Anniston	13,474	$123,717	$9.18	$30,555	$2.27			$2,622	$0.19	$7,337	$0.54				
6	Bessemer	14,762	124,867	8.46	33,138	2.24			6,329	0.43	5,540	0.38			$9,138	$0.62
7	Gadsden	12,668	157,604	12.44	58,769	4,64			6,692	0.53	9,009	0.71				
8	Selma	14,669	183,387	12.50	58,520	3.99			2,830	0.19	21,005	1.43				
9	Tuscaloosa	9,482	97,268	10.26	15,084	1.59			4,696	0.50	8,308	0.88				
	INCORPORATED PLACES HAVING A POPULATION OF 2,500 TO 8,000.															
10	Alabama City	4,313	$13,706	$3.18	$3,657	$0.85			$749	$0.17						
11	Attalla	2,513	15,318	6.10	5,117	2.04			417	0.17	$173	$0.07				
12	Decatur	4,228	38,620	9.13	9,950	2.35			573	0.14	1,150	0.27			$5,292	$1.25
13	Dothan	7,016	104,383	14.88	12,972	1.85			3,830	0.55	521	0.07				
14	Eufaula	4,259	54,208	12.73	[3] 18,752	[3] 4.40			(3)	(3)						
15	Florence	6,689	49,134	7.35	12,906	1.93			3,048	0.46	9,347	1.40				
16	Girard	4,214	28,376	6.73	2,815	0.67			1,693	0.40					10,098	2.40
17	Greenville	3,377	27,899	8.26	[3] 7,714	[3] 2.28			(3)	(3)						
18	Huntsville	7,611	117,941	15.50	35,117	4.61			1,478	0.19	17,623	2.32			17,100	2.25
19	Jasper	2,509	24,275	9.68	4,562	1.82			1,200	0.48	2,525	1.01				
20	Lanett	3,820	19,952	5.22	2,517	0.66			1,570	0.41						
21	New Decatur	6,118	41,922	6.85	19,259	3.15			2,635	0.43	3,001	0.49				
22	Opelika	4,734	62,661	13.24	10,127	2.14			2,172	0.46						
23	Phenix City	4,555	18,819	4.13	3,041	0.67			1,708	0.37						
24	Sheffield	4,865	45,330	9.32	10,246	2.11			1,344	0.28	5,738	1.18			3,564	0.73
25	Talladega	5,854	70,885	12.11	16,675	2.85			166	0.03						
26	Troy	4,961	65,379	13.18	7,572	1.53			1,038	0.21	8,239	1.66			4,158	0.84
27	Tuscumbia	3,324	19,452	5.85	4,575	1.38			1,151	0.35	3,638	1.09			2,376	0.71
28	Tuskegee	2,803	23,995	8.56	4,222	1.51			651	0.23	463	0.17				
29	Union Springs	4,055	45,218	11.15	11,765	2.90			882	0.22						
	ARIZONA.															
30	Total	70,021	$1,357,315	$19.38	$567,391	$8.10			$15,028	$0.21	$15,137	$0.22			$98,066	$1.40
	INCORPORATED PLACES HAVING A POPULATION OF 8,000 TO 30,000.															
31	Bisbee	[4] 9,019	$126,576	$14.03	$66,656	$7.39			$4,715	$0.52					$17,080	$1.89
32	Phoenix	16,057	534,910	33.31	264,191	16.45									17,625	1.10
33	Tucson	15,031	193,051	12.84	69,409	4.62					$9,382	$0.62			26,116	1.74
	INCORPORATED PLACES HAVING A POPULATION OF 2,500 TO 8,000.															
34	Clifton	4,874	$25,217	$5.17	$10,230	$2.10			$4,348	$0.89					$5,700	$1.17
35	Douglas	6,437	113,514	17.63	32,679	5.08			3,106	0.48					9,225	1.43
36	Globe	7,083	133,672	18.87	40,301	5.69			2,244	0.32					10,400	1.47
37	Nogales	3,514	63,023	17.93	21,339	6.07			615	0.18	$719	$0.20			3,275	0.93
38	Prescott	5,092	144,362	28.35	52,224	10.26					4,608	0.90			5,945	1.17
39	Yuma	2,914	22,990	7.89	10,362	3.56					428	0.15			2,700	0.93

[1] For places of 8,000 inhabitants and over, estimated as of July 1, 1913; for places of less than 8,000 inhabitants, enumerated as of Apr. 15, 1910.
[2] Less than one-half of 1 cent.
[3] Poll taxes included with general property taxes.

POPULATION OF 2,500 AND OVER, TOTAL AND PER CAPITA: 1913.

of this table, see page 390.]

REVENUE RECEIPTS—continued.																		
Other business licenses.		Nonbusiness license taxes.		Fines, forfeits, and escheats.		Highway privileges.		Interest and rents.		Subventions and grants.		Donations and gifts.		Earnings of general departments and miscellaneous.		Earnings of public service enterprises.		
Total.	Per capita.	Total.	Per capita.	Total.	Per capita.	Total.	Per capita.	Total.	Per capita.	Total.	Per capita.	Total.	Per capita.	Total.	Per capita.	Total.	Per capita.	
ALABAMA.																		
$789,633	$1.92	$40,907	$0.10	$254,789	$0.62	$19,903	$0.05	$36,175	$0.09	$556,407	$1.34	$6,689	$0.02	$209,218	$0.52	$617,787	$1.50	1
INCORPORATED PLACES HAVING A POPULATION OF 30,000 AND OVER.																		
$290,868	$1.84	$25,417	$0.16	$71,924	$0.45	$6,776	$0.04	$21,011	$0.13	$219,890	$1.39	$821	$0.01	$94,005	$0.59	$37,426	$0.24	2
113,946	2.09	4,936	0.09	19,698	0.36	10,123	0.19	7,044	0.13	129,614	2.37	155	(2)	15,885	0.29	178,737	3.27	3
100,079	2.44	3,854	0.09	21,731	0.53	1,100	0.03	2,411	0.06	27,378	0.67	.....	.....	21,139	0.52	135,668	3.31	4
INCORPORATED PLACES HAVING A POPULATION OF 8,000 TO 30,000.																		
$36,441	$2.70	$390	$0.03	$20,196	$1.50	.....	.....	.....	.....	$15,717	$1.17	$100	$0.01	$9,081	$0.67	$1,278	$0.09	5
25,414	1.72	765	0.05	20,805	1.41	.....	.....	.....	.....	20,648	1.40	.....	.....	1,833	0.12	1,257	0.09	6
24,554	1.94	1,175	0.09	10,650	0.84	.....	.....	$504	$0.04	9,794	0.77	.....	.....	9,147	0.72	27,310	2.16	7
46,890	3.20	1,504	0.10	8,764	0.60	.....	.....	.....	.....	10,705	0.73	.....	.....	5,692	0.39	27,477	1.87	8
17,682	1.86	130	0.01	5,093	0.54	.....	.....	2,655	0.28	21,184	2.23	2,500	0.26	7,204	0.76	12,732	1.34	9
INCORPORATED PLACES HAVING A POPULATION OF 2,500 TO 8,000.																		
$2,573	$0.60	$159	$0.04	$2,160	$0.50	.....	.....	.....	.....	$4,200	$0.97	.....	.....	$208	$0.05	.....	.....	10
2,987	1.19	18	0.01	1,378	0.55	$275	$0.11	.....	.....	2,450	0.97	$104	$0.04	2,399	0.95	.....	.....	11
11,001	2.60	319	0.08	5,720	1.35	.....	.....	$527	$0.12	3,125	0.74	.....	.....	963	0.23	.....	.....	12
17,117	2.44	505	0.07	11,528	1.64	.....	.....	93	0.01	6,250	0.89	.....	.....	11,781	1.68	$39,786	$5.67	13
7,388	1.73	107	0.03	1,668	0.39	.....	.....	119	0.03	4,590	1.08	.....	.....	1,878	0.44	19,706	4.63	14
9,919	1.48	.....	.....	3,919	0.59	348	0.05	.....	.....	7,030	1.05	365	0.05	1,928	0.29	324	0.05	15
4,538	1.08	.....	.....	2,517	0.60	.....	.....	.....	.....	5,000	1.19	.....	.....	1,314	0.31	401	0.10	16
5,428	1.61	77	0.02	941	0.28	706	0.21	15	(2)	5,000	1.48	.....	.....	2,282	0.68	5,736	1.70	17
12,240	1.61	123	0.02	5,106	0.67	.....	.....	1,358	0.18	8,305	1.09	.....	.....	2,473	0.32	17,018	2.24	18
6,091	2.43	46	0.02	2,527	1.01	.....	.....	.....	.....	2,660	1.06	453	0.18	4,123	1.64	88	0.04	19
1,665	0.44	29	0.01	8,426	2.21	250	0.07	.....	.....	3,710	0.97	104	0.03	1,640	0.43	41	0.01	20
6,439	1.05	210	0.03	2,976	0.49	.....	.....	.....	.....	5,199	0.85	.....	.....	2,203	0.36	.....	.....	21
7,451	1.57	72	0.02	4,089	0.86	.....	.....	52	0.01	8,551	1.81	1,623	0.34	944	0.20	27,580	5.83	22
2,883	0.63	.....	.....	1,531	0.34	.....	.....	.....	.....	3,437	0.75	464	0.10	1,822	0.40	3,933	0.86	23
6,479	1.33	199	0.04	8,264	1.70	.....	.....	214	0.04	7,325	1.51	.....	.....	1,802	0.37	155	0.03	24
13,451	2.30	340	0.06	5,554	0.95	.....	.....	52	0.01	7,024	1.20	.....	.....	2,246	0.38	25,377	4.33	25
6,129	1.24	446	0.09	4,457	0.90	.....	.....	.....	.....	5,990	1.21	.....	.....	1,928	0.39	25,422	5.12	26
2,428	0.73	.....	.....	961	0.29	325	0.10	.....	.....	2,546	0.77	.....	.....	1,169	0.35	283	0.09	27
3,418	1.22	86	0.03	1,025	0.37	.....	.....	.....	.....	4,485	1.60	.....	.....	1,882	0.67	7,763	2.77	28
4,134	1.02	.....	.....	1,181	0.29	.....	.....	120	0.03	4,600	1.13	.....	.....	247	0.06	22,289	5.50	29
ARIZONA.																		
$105,566	$1.51	$4,011	$0.06	$31,421	$0.45	$10,034	$0.14	$2,917	$0.04	$134,854	$1.92	$493	$0.01	$27,328	$0.39	$345,069	$4.93	30
INCORPORATED PLACES HAVING A POPULATION OF 8,000 TO 30,000.																		
$10,656	$1.18	$445	$0.05	$7,595	$0.84	$9,000	$1.00	$531	$0.06	(5)	(5)	.....	.....	$6,996	$0.78	$2,902	$0.32	31
28,748	1.79	1,038	0.06	7,424	0.46	592	0.04	.....	.....	$63,878	$3.98	.....	.....	12,393	0.77	139,021	8.66	32
19,330	1.29	1,165	0.08	4,802	0.32	.....	.....	.....	.....	(5)	(5)	.....	.....	4,371	0.29	58,476	3.89	33
INCORPORATED PLACES HAVING A POPULATION OF 2,500 TO 8,000.																		
$574	$0.12	$316	$0.06	$3,502	$0.72	.....	.....	.....	.....	(5)	(5)	$493	$0.10	$54	$0.01	.....	.....	34
15,736	2.44	289	0.04	1,762	0.27	$442	$0.07	$1,068	$0.17	(5)	(5)	.....	.....	1,489	0.23	$47,718	$7.41	35
12,550	1.77	321	0.05	3,200	0.45	.....	.....	.....	.....	$26,293	$3.71	.....	.....	176	0.02	38,187	5.39	36
3,191	0.91	235	0.07	.....	.....	.....	.....	260	0.07	19,143	5.45	.....	.....	891	0.25	13,355	3.80	37
6,668	1.31	202	0.04	3,136	0.62	.....	.....	.....	.....	25,540	5.02	.....	.....	629	0.12	45,410	8.92	38
8,113	2.78	.....	.....	.....	.....	.....	.....	1,058	0.36	(5)	(5)	.....	.....	329	0.11	.....	.....	39

[4] Population enumerated as of Apr. 15, 1910; incorporated since 1900; no estimate made.
[5] Not reported.

TABLE 4.—REVENUE RECEIPTS OF INCORPORATED PLACES HAVING A

[For a text discussion

	INCORPORATED PLACE.	Population.[1]	REVENUE RECEIPTS. Total.	Per capita.	General property taxes. Total.	General property taxes. Per capita.	Special property taxes. Total.	Special property taxes. Per capita.	Poll taxes. Total.	Poll taxes. Per capita.	Special assessments and charges for outlays. Total.	Special assessments and charges for outlays. Per capita.	Business taxes. Total.	Business taxes. Per capita.	Liquor licenses and other imposts. Total.	Liquor licenses and other imposts. Per capita.
	ARKANSAS.															
1	Total	217,381	$3,087,737	$14.20	$1,274,973	$5.87					$593,599	$2.73			$240,186	$1.10
	INCORPORATED PLACES HAVING A POPULATION OF 30,000 AND OVER.															
2	Little Rock	52,464	$987,575	$18.82	$350,371	$6.68					$345,221	$6.58			$76,150	$1.45
	INCORPORATED PLACES HAVING A POPULATION OF 8,000 TO 30,000.															
3	Argenta	13,086	$161,786	$12.36	$52,708	$4.03					$29,021	$2.22			$16,440	$1.26
4	Fort Smith	26,385	487,538	18.48	129,794	4.92					147,338	5.58			40,095	1.52
5	Helena	9,818	110,489	11.25	50,211	5.11					19,956	2.03			12,000	1.22
6	Hot Springs	15,882	204,518	12.88	94,667	5.96					130	(2)			43,815	2.76
7	Pine Bluff	16,427	167,104	10.17	95,477	5.81									22,236	1.35
	INCORPORATED PLACES HAVING A POPULATION OF 2,500 TO 8,000.															
8	Arkadelphia	2,745	$26,934	$9.81	$18,411	$6.71					$1,948	$0.71				
9	Batesville	3,399	45,427	13.36	16,701	4.91					2,351	0.69				
10	Blytheville	3,849	22,703	5.90	17,624	4.58										
11	Camden	3,995	33,138	8.29	22,491	5.63					3,478	0.87				
12	Conway	2,794	49,157	17.59	29,089	10.41										
13	El Dorado	4,202	23,670	5.63	16,628	3.96					666	0.16				
14	Eureka Springs	3,228	25,112	7.78	15,880	4.92									$1,600	$0.50
15	Fayetteville	4,471	65,160	14.57	27,403	6.13					12,824	2.87				
16	Fordyce	2,794	23,911	8.56	16,675	5.97					945	0.34				
17	Hope	3,639	81,374	22.36	37,443	10.29					3,020	0.83				
18	Jonesboro	7,123	154,084	21.63	54,322	7.63					7,658	1.08				
19	Malvern	2,778	18,269	6.58	10,284	3.70					510	0.18				
20	Marianna	4,810	53,984	11.22	29,924	6.22					3,640	0.76			7,500	1.56
21	Mena	3,953	22,330	5.65	15,206	3.85									2,000	0.51
22	Newport	3,557	59,400	16.70	25,962	7.30					5,120	1.44			18,350	5.16
23	Paragould	5,248	49,333	9.40	22,084	4.21					4,195	0.80				
24	Prescott	2,705	31,870	11.78	10,758	3.98					1,177	0.44				
25	Rogers	2,820	14,597	5.18	11,546	4.09										
26	Russellville	2,936	19,387	6.60	12,955	4.41										
27	Stuttgart	2,740	27,960	10.20	20,717	7.56										
28	Texarkana	5,655	86,294	15.26	53,734	9.50										
29	Van Buren	3,878	34,633	8.93	15,908	4.10					4,401	1.13				
	CALIFORNIA.															
30	Total	1,689,400	$60,423,365	$35.77	$33,246,065	$19.68			$19,096	$0.01	$11,324,085	$6.70			$2,554,800	$1.51
	INCORPORATED PLACES HAVING A POPULATION OF 30,000 AND OVER.															
31	Berkeley	49,331	$1,019,819	$20.67	$596,716	$12.10					$162,348	$3.29				
32	Los Angeles	412,466	17,959,736	43.54	9,525,601	23.09					4,094,948	9.93			$470,791	$1.14
33	Oakland	175,201	5,236,158	29.89	2,669,736	15.24					1,416,012	8.08			204,635	1.17
34	Pasadena	38,364	1,807,556	47.12	1,007,571	26.26					343,811	8.96				
35	Sacramento	60,628	1,831,580	30.21	896,914	14.79					386,395	6.37			79,175	1.31
36	San Diego	46,685	2,118,230	45.37	983,248	21.06					446,546	9.57			117,210	2.51
37	San Francisco	440,995	15,164,353	34.39	10,539,975	23.90					1,599,291	3.63			1,052,265	2.39
38	San Jose	36,178	724,287	20.02	364,598	10.08					105,555	2.92			49,120	1.36
	INCORPORATED PLACES HAVING A POPULATION OF 8,000 TO 30,000.															
39	Alameda	25,629	$620,515	$24.22	$231,112	$9.02					$85,016	$3.32			$9,500	$0.37
40	Bakersfield	14,870	483,379	32.51	137,172	9.22					161,525	10.86			41,350	2.78
41	Eureka	13,311	250,432	18.81	123,289	9.26			$3,488	$0.26	24,779	1.86			30,939	2.32
42	Fresno	28,640	934,671	32.64	314,080	10.97					332,545	11.61			52,175	1.82
43	Long Beach	22,862	1,320,062	57.74	557,627	24.39					395,734	17.31				
44	Pomona	11,728	310,273	26.46	229,615	19.58										
45	Redlands	12,284	324,806	26.44	219,384	17.86			1,800	0.15	25,434	2.07				
46	Riverside	17,564	583,164	33.20	257,564	14.66			4,190	0.24	20,017	1.14				
47	San Bernardino	14,932	378,752	25.37	129,652	8.68					35,520	2.38			31,200	2.09
48	Santa Ana	9,565	294,631	30.80	162,814	17.02					8,937	0.93				
49	Santa Barbara	13,305	416,360	31.29	216,715	16.29					31,643	2.38			13,195	0.99
50	Santa Cruz	12,927	241,226	18.66	129,307	10.00					1,591	0.12			24,033	1.86
51	Stockton	25,120	689,710	27.46	486,714	19.38					30,010	1.19			46,475	1.85
52	Vallejo	12,435	319,155	25.67	89,016	7.16					80,000	6.43			19,400	1.56

[1] For places of 8,000 inhabitants and over, estimated as of July 1, 1913; for places of less than 8,000 inhabitants, enumerated as of Apr. 15, 1910.

POPULATION OF 2,500 AND OVER, TOTAL AND PER CAPITA: 1913—Continued.

of this table, see page 391.]

REVENUE RECEIPTS—continued.																		
Other business licenses.		Nonbusiness license taxes.		Fines, forfeits, and escheats.		Highway privileges.		Interest and rents.		Subventions and grants.		Donations and gifts.		Earnings of general departments and miscellaneous.		Earnings of public service enterprises.		
Total.	Per capita.	Total.	Per capita.	Total.	Per capita.	Total.	Per capita.	Total.	Per capita.	Total.	Per capita.	Total.	Per capita.	Total.	Per capita.	Total.	Per capita.	
ARKANSAS.																		
$92,951	$0.43	$36,833	$0.17	$152,467	$0.70	$9,044	$0.04	$16,563	$0.08	$309,422	$1.42	$4,516	$0.02	$69,609	$0.32	$287,574	$1.32	1
INCORPORATED PLACES HAVING A POPULATION OF 30,000 AND OVER.																		
$18,872	$0.36	$15,917	$0.30	$32,795	$0.63	$8,184	$0.16	$684	$0.01	$92,761	$1.77	$4,516	$0.09	$33,134	$0.63	$8.970	$0.17	2
INCORPORATED PLACES HAVING A POPULATION OF 8,000 TO 30,000.																		
$2,999	$0.23	$3,867	$0.30	$16,890	$1.29	.....	.....	.....	.....	$15,218	$1.16	.....	.....	$3,164	$0.24	$21,479	$1.64	3
14,996	0.57	7,322	0.28	22,746	0.86	.....	.....	$11,236	$0.43	21,718	0.82	.....	.....	7,360	0.28	84,933	3.22	4
7,606	0.77	412	0.04	8,958	0.91	.....	.....	.....	.....	9,224	0.94	.....	.....	632	0.06	1,490	0.15	5
12,655	0.80	1,030	0.06	24,521	1.54	$64	(2)	.....	.....	19,768	1.24	.....	.....	7,868	0.50	.....	.....	6
10,364	0.63	1,663	0.10	11,481	0.70	.....	.....	.....	.....	20,351	1.24	.....	.....	3,734	0.23	1,798	0.11	7
INCORPORATED PLACES HAVING A POPULATION OF 2,500 TO 8,000.																		
$650	$0.24	$15	$0.01	$429	$0.16	.....	.....	.....	.....	$5,064	$1.84	.....	.....	$417	$0.15	.....	.....	8
243	0.07	88	0.03	352	0.10	.....	.....	.....	.....	7,033	2.07	.....	.....	14	(2)	$18,645	$5.49	9
1,595	0.41	.....	.....	1,258	0.33	.....	.....	.....	.....	2,226	0.58	.....	.....	.....	.....	.....	.....	10
748	0.19	189	0.05	783	0.20	.....	.....	$587	$0.15	4,327	1.08	.....	.....	535	0.13	.....	.....	11
.....	.....	.....	.....	546	0.20	.....	.....	.....	.....	4,006	1.43	.....	.....	.....	.....	15,516	5.55	12
919	0.22	90	0.02	1,104	0.26	.....	.....	.....	.....	4,263	1.01	.....	.....	.....	.....	.....	.....	13
600	0.19	.....	.....	1,000	0.31	.....	.....	.....	.....	912	0.28	.....	.....	.....	.....	5,120	1.59	14
2,187	0.49	200	0.04	4,247	0.95	$404	$0.09	383	0.09	9,438	2.11	.....	.....	2,763	0.62	5,311	1.19	15
590	0.21	.....	.....	590	0.21	.....	.....	.....	.....	4,783	1.71	.....	.....	328	0.12	.....	.....	16
989	0.27	74	0.02	1,370	0.38	.....	.....	520	0.14	4,505	1.24	.....	.....	1,428	0.39	32,025	8.80	17
4,475	0.63	4,500	0.63	7,307	1.03	125	0.02	360	0.05	13,826	1.94	.....	.....	275	0.04	61,236	8.60	18
613	0.22	238	0.09	981	0.35	.....	.....	.....	.....	3,570	1.29	.....	.....	2,073	0.75	.....	.....	19
411	0.09	35	0.01	2,016	0.42	.....	.....	.....	.....	5,026	1.04	.....	.....	4	(2)	5,428	1.13	20
770	0.19	30	0.01	1,478	0.37	.....	.....	906	0.23	1,846	0.47	.....	.....	94	0.02	.....	.....	21
2,795	0.79	223	0.06	1,962	0.55	.....	.....	.....	.....	4,975	1.40	.....	.....	13	(2)	.....	.....	22
1,330	0.25	368	0.07	1,291	0.25	.....	.....	94	0.02	9,188	1.75	.....	.....	1,761	0.34	9,022	1.72	23
272	0.10	.....	.....	407	0.15	.....	.....	.....	.....	3,319	1.22	.....	.....	.....	.....	15,937	5.89	24
1,197	0.42	85	0.03	177	0.06	.....	.....	56	0.02	800	0.28	.....	.....	179	0.06	557	0.20	25
793	0.27	34	0.01	850	0.29	.....	.....	129	0.04	4,626	1.57	.....	.....	.....	.....	.....	.....	26
407	0.15	.....	.....	1,943	0.71	.....	.....	.....	.....	3,044	1.11	.....	.....	1,742	0.64	107	0.04	27
2,327	0.41	319	0.06	2,800	0.50	.....	.....	.....	.....	25,073	4.43	.....	.....	2,041	0.36	.....	.....	28
1,548	0.40	134	0.03	2,185	0.56	267	0.07	1,608	0.41	8,532	2.20	.....	.....	50	0.01	.....	.....	29
CALIFORNIA.																		
$976,119	$0.58	$353,128	$0.21	$350,415	$0.21	$214,373	$0.13	$440,533	$0.26	$5,514,657	$3.26	$167,507	$0.10	$1,105,487	$0.65	$4,157,100	$2.46	30
INCORPORATED PLACES HAVING A POPULATION OF 30,000 AND OVER.																		
$13,372	$0.27	$7,941	$0.16	$5,290	$0.11	$14,582	$0.30	$3,949	$0.08	$196,043	$3.97	.....	.....	$16,921	$0.34	$2,657	$0.05	31
336,992	0.82	143,437	0.35	119,489	0.29	67,957	0.16	195,844	0.47	730,066	1.77	$91,720	$0.22	226,382	0.55	1,956,509	4.74	32
63,037	0.36	32,034	0.18	37,665	0.21	6,691	0.04	15,544	0.09	705,707	4.03	11,740	0.07	44,144	0.25	29,213	0.17	33
3,297	0.09	11,329	0.30	2,401	0.06	6,047	0.16	5,464	0.14	91,314	2.38	4,155	0.11	38,814	1.01	293,353	7.64	34
26,694	0.44	6,002	0.10	10,463	0.17	465	0.01	2,548	0.04	203,540	3.36	.....	.....	24,904	0.41	194,480	3.21	35
15,968	0.34	42,525	0.91	19,541	0.42	5,967	0.13	11,007	0.24	150,167	3.22	327	0.01	24,819	0.53	300,905	6.45	36
177,195	0.40	54,269	0.12	41,444	0.09	66,192	0.15	177,609	0.40	818,753	1.86	38,989	0.09	454,152	1.03	144,219	0.33	37
13,196	0.36	2,634	0.07	4,287	0.12	1,368	0.04	.....	.....	155,674	4.30	.....	.....	27,855	0.77	.....	.....	38
INCORPORATED PLACES HAVING A POPULATION OF 8,000 TO 30,000.																		
$6,573	$0.26	$2,879	$0.11	$1,902	$0.07	$727	$0.03	$1,329	$0.05	$155,982	$6.09	$1,478	$0.06	$19,471	$0.76	$104,546	$4.08	39
17,536	1.18	2,047	0.14	1,140	0.08	2,192	0.15	503	0.03	118,381	7.96	.....	.....	1,533	0.10	.....	.....	40
3,188	0.24	1,918	0.14	2,406	0.18	3,009	0.23	.....	.....	54,354	4.08	.....	.....	2,587	0.19	475	0.04	41
34,952	1.22	657	0.02	4,779	0.17	1,139	0.04	.....	.....	158,416	5.53	.....	.....	35,928	1.25	.....	.....	42
28,406	1.24	8,176	0.36	7,072	0.31	3,561	0.16	1,140	0.05	124,784	5.46	3,207	0.14	11,506	0.50	178,849	7.82	43
4,692	0.40	1,502	0.13	2,156	0.18	1,331	0.11	606	0.05	67,234	5.73	.....	.....	3,137	0.27	.....	.....	44
5,608	0.46	815	0.07	958	0.08	1,172	0.09	1,295	0.11	58,435	4.76	.....	.....	9,905	0.81	.....	.....	45
9,486	0.54	1,669	0.10	6,865	0.39	300	0.02	2,470	0.14	80,212	4.57	.....	.....	33,714	1.92	166,677	9.49	46
12,969	0.87	3,229	0.22	5,023	0.34	1,496	0.10	512	0.03	79,972	5.36	.....	.....	6,055	0.41	73,124	4.90	47
4,083	0.43	94	0.01	2,305	0.24	5,596	0.59	.....	.....	63,204	6.61	.....	.....	9,174	0.96	38,424	4.02	48
2,283	0.17	1,629	0.12	4,091	0.31	1,742	0.13	1,366	0.10	59,357	4.46	.....	.....	4,796	0.36	79,543	5.98	49
610	0.05	342	0.03	547	0.04	57	(2)	.....	.....	49,535	3.83	378	0.03	5,499	0.43	29,327	2.27	50
5,910	0.24	2,081	0.08	8,753	0.35	2,006	0.08	2,193	0.09	88,577	3.53	1,323	0.05	1,693	0.07	13,975	0.56	51
3,871	0.31	417	0.03	2,383	0.19	906	0.07	284	0.02	47,155	3.79	2	(2)	9,401	0.76	66,320	5.33	52

[2] Less than one-half of 1 cent.

TABLE 4.—REVENUE RECEIPTS OF INCORPORATED PLACES HAVING A

[For a text discussion

	INCORPORATED PLACE.	Population.[1]	REVENUE RECEIPTS. Total.	Per capita.	General property taxes. Total.	General property taxes. Per capita.	Special property taxes. Total.	Special property taxes. Per capita.	Poll taxes. Total.	Poll taxes. Per capita.	Special assessments and charges for outlays. Total.	Special assessments and charges for outlays. Per capita.	Business taxes. Total.	Business taxes. Per capita.	Liquor licenses and other imposts. Total.	Liquor licenses and other imposts. Per capita.
	CALIFORNIA—Continued.															
	INCORPORATED PLACES HAVING A POPULATION OF 2,500 TO 8,000.															
1	Alhambra	5,021	$348,111	$69.33	$141,591	$28.20					$157,065	$31.28				
2	Anaheim	2,628	146,805	55.86	71,067	27.04					3,133	1.19			$8,308	$3.16
3	Chico	3,750	157,366	41.96	81,838	21.82			$344	$0.09	3,269	0.87			15,300	4.08
4	Coalinga	4,199	102,888	24.50	34,615	8.24					5,514	1.31			16,350	3.89
5	Colton	3,980	113,789	28.59	32,180	8.09									7,842	1.97
6	Corona	3,540	290,214	81.98	61,641	17.41			1,522	0.43	195,782	55.31				
7	Emeryville	2,613	34,646	13.26	16,205	6.20									5,140	1.97
8	Glendale	2,746	258,395	94.10	105,773	38.52					75,425	27.47				
9	Grass Valley	4,520	64,283	14.22	19,277	4.26			770	0.17					3,740	0.83
10	Hanford	4,829	83,917	17.38	34,923	7.23										
11	Hayward	2,746	96,949	35.31	59,409	21.63									3,833	1.40
12	Lodi	2,697	117,373	43.52	50,735	18.81									3,450	1.28
13	Marysville	5,430	156,703	28.86	87,914	16.19					24,072	4.43			23,641	4.35
14	Merced	3,102	81,517	26.28	43,644	14.07									3,159	1.02
15	Mill Valley	2,551	64,410	25.25	47,112	18.47									1,000	0.39
16	Modesto	4,034	184,042	45.62	99,436	24.65									2,000	0.50
17	Monrovia	3,576	214,060	59.86	106,615	29.81					40,828	11.42				
18	Monterey	4,923	126,860	25.77	63,941	12.99					33,651	6.84			6,850	1.39
19	Napa	5,791	127,640	22.04	60,527	10.45					14,190	2.45			11,880	2.05
20	Nevada City	2,689	50,923	18.94	14,109	5.25									4,185	1.56
21	Ocean Park	3,119	488,869	156.74	157,288	50.43					253,919	81.41			18,100	5.80
22	Ontario	4,274	193,215	45.21	119,864	28.04					1,949	0.46				
23	Orange	2,920	160,150	54.85	51,635	17.68					69,665	23.86				
24	Oroville	3,859	119,680	31.01	51,872	13.44			942	0.24	34,836	9.03			6,095	1.58
25	Oxnard	2,555	78,077	30.56	47,806	18.71			1,736	0.68					11,200	4.38
26	Palo Alto	4,486	149,378	33.30	64,412	14.36										
27	Petaluma	5,880	115,606	19.66	69,615	11.84									12,800	2.18
28	Porterville	2,696	114,559	42.49	61,962	22.98										
29	Red Bluff	3,530	50,401	14.28	29,916	8.47									116	0.03
30	Redding	3,572	72,754	20.37	42,453	11.88									11,558	3.24
31	Redondo Beach	2,935	212,884	72.53	57,129	19.46					101,946	34.73			12,020	4.10
32	Richmond	6,802	416,769	61.27	130,532	19.19					186,810	27.46			22,918	3.37
33	Roseville	2,608	50,731	19.45	20,497	7.86									4,890	1.88
34	Salinas	3,736	73,515	19.68	35,495	9.50									14,450	3.87
35	San Leandro	3,471	56,871	16.38	33,831	9.75									4,200	1.21
36	San Luis Obispo	5,157	128,324	24.88	60,737	11.78									9,680	1.88
37	San Mateo	4,384	139,671	31.86	92,711	21.15					132	0.03			8,480	1.93
38	San Rafael	5,934	112,569	18.97	81,103	13.67					544	0.09			6,450	1.09
39	Santa Clara	4,348	122,360	28.14	45,905	10.56					7,988	1.84			2,195	0.50
40	Santa Monica	7,847	367,073	46.78	256,523	32.69					2,257	0.29			22,300	2.84
41	Santa Rosa	7,817	200,196	25.61	121,749	15.57					4,609	0.59			14,300	1.83
42	South Pasadena	4,649	455,960	98.08	106,329	22.87			3,901	0.84	307,406	66.12				
43	Tulare	2,758	80,541	29.20	45,650	16.55										
44	Ventura	2,945	88,065	29.90	63,639	21.61									4,587	1.56
45	Visalia	4,550	118,150	25.97	76,304	16.77										
46	Watsonville	4,446	98,982	22.26	41,705	9.38					10,120	2.28			10,320	2.32
47	Whittier	4,550	212,197	46.64	121,542	26.71										
48	Woodland	3,187	96,072	30.14	56,889	17.85			403	0.13	1,318	0.41				
	COLORADO.															
49	Total	442,586	$10,533,068	$23.80	$6,290,082	$14.21			$2,800	$0.01	$1,228,062	$2.77			$552,551	$1.25
	INCORPORATED PLACES HAVING A POPULATION OF 30,000 AND OVER.															
50	Colorado Springs	31,090	$871,661	$28.04	$447,258	$14.39					$103,058	$3.31			$19,800	$0.64
51	Denver	237,885	6,299,765	26.48	4,056,217	17.05					909,337	3.82			298,502	1.25
52	Pueblo	49,596	1,026,654	20.70	553,257	11.16					40,779	0.82			104,403	2.11
	INCORPORATED PLACES HAVING A POPULATION OF 8,000 TO 30,000.															
53	Boulder	10,640	$234,562	$22.05	$149,736	$14.07					$11,623	$1.09				
54	Fort Collins	9,885	147,481	14.92	73,176	7.40					4,410	0.45				
55	Greeley	9,854	108,406	11.00	51,863	5.26			$847	$0.09	1,380	0.14				
56	Trinidad	11,782	284,022	24.11	135,659	11.51					30,917	2.62			$25,020	$2.12

[1] For places of 8,000 inhabitants and over, estimated as of July 1, 1913; for places of less than 8,000 inhabitants, enumerated as of Apr. 15, 1910.

POPULATION OF 2.500 AND OVER, TOTAL AND PER CAPITA: 1913—Continued.

of this table, see page 391.]

REVENUE RECEIPTS—continued.																		
Other business licenses.		Nonbusiness license taxes.		Fines, forfeits, and escheats.		Highway privileges.		Interest and rents.		Subventions and grants.		Donations and gifts.		Earnings of general departments and miscellaneous.		Earnings of public service enterprises.		
Total.	Per capita.	Total.	Per capita.	Total.	Per capita.	Total.	Per capita.	Total.	Per capita.	Total.	Per capita.	Total.	Per capita.	Total.	Per capita.	Total.	Per capita.	
CALIFORNIA—Continued.																		
INCORPORATED PLACES HAVING A POPULATION OF 2,500 TO 8,000.																		
$2,152	$0.43	$58	$0.01	$224	$0.04	$1,643	$0.33	$1,599	$0.32	$40,094	$7.99	.....	.....	$3,685	$0.73	.....	.....	1
2,704	1.03	996	0.38	901	0.34	78	0.03	.....	.....	22,368	8.51	.....	.....	865	0.33	$36,385	$13.85	2
1,178	0.31	169	0.05	780	0.21	760	0.20	940	0.25	48,185	12.85	.....	.....	4,603	1.23	.....	.....	3
10,156	2.42	232	0.06	4,572	1.09	.....	.....	67	0.02	29,901	7.12	.....	.....	1,481	0.35	.....	.....	4
1,069	0.27	.....	.....	1,746	0.44	.....	.....	.....	.....	25,922	6.51	.....	.....	2,875	0.72	42,155	10.59	5
1,820	0.51	54	0.02	1,181	0.33	823	0.23	1,255	0.35	19,112	5.40	34	(2)	7,020	1.98	.....	.....	6
2,289	0.88	.....	.....	.....	.....	.....	.....	71	0.03	10,643	4.07	.....	.....	298	0.11	.....	.....	7
478	0.17	3,447	1.26	1,119	0.41	302	0.11	402	0.15	31,244	11.38	20	$0.01	2,697	0.98	37,488	13.65	8
443	0.10	24	0.01	70	0.02	127	0.03	.....	.....	25,159	5.57	.....	.....	185	0.04	14,488	3.21	9
9,605	1.99	.....	.....	2,673	0.55	.....	.....	.....	.....	35,515	7.35	.....	.....	1,201	0.25	.....	.....	10
2,525	0.92	30	0.01	37	0.01	.....	.....	.....	.....	30,938	11.27	.....	.....	177	0.06	.....	.....	11
2,419	0.90	139	0.05	867	0.32	.....	.....	.....	.....	20,602	7.64	.....	.....	1,176	0.44	37,985	14.08	12
4,447	0.82	251	0.05	2,302	0.42	397	0.07	.....	.....	12,991	2.39	.....	.....	688	0.13	.....	.....	13
6,205	2.00	.....	.....	41	0.01	.....	.....	.....	.....	27,973	9.02	.....	.....	495	0.16	.....	.....	14
1,350	0.53	188	0.07	15	0.01	.....	.....	153	0.06	13,640	5.35	.....	.....	952	0.37	.....	.....	15
11,261	2.79	808	0.20	1,925	0.48	1,158	0.29	338	0.08	33,740	8.36	.....	.....	3,447	0.85	29,929	7.42	16
2,472	0.69	1,545	0.43	1,343	0.38	1,752	0.49	1,375	0.38	30,080	8.41	.....	.....	1,393	0.39	26,657	7.45	17
4,624	0.94	81	0.02	805	0.16	87	0.02	648	0.13	15,708	3.19	.....	.....	242	0.05	223	0.05	18
10,443	1.80	.....	.....	190	0.03	184	0.03	693	0.12	29,139	5.03	.....	.....	394	0.07	.....	.....	19
119	0.04	.....	.....	.....	.....	100	0.04	.....	.....	18,014	6.70	.....	.....	.....	.....	14,396	5.35	20
18,267	5.86	3,745	1.20	6,286	2.02	327	0.10	.....	.....	18,807	6.03	.....	.....	12,130	3.89	.....	.....	21
1,743	0.41	93	0.02	995	0.23	374	0.09	127	0.03	43,735	10.23	.....	.....	603	0.14	23,732	5.55	22
1,083	0.37	274	0.09	783	0.27	332	0.11	482	0.17	18,201	6.23	322	0.11	1,066	0.37	16,307	5.58	23
1,718	0.45	111	0.03	795	0.21	.....	.....	90	0.02	17,763	4.60	5,012	1.30	446	0.12	.....	.....	24
3,275	1.28	156	0.06	2,004	0.78	593	0.23	198	0.08	10,359	4.05	.....	.....	750	0.29	.....	.....	25
1,181	0.26	393	0.09	513	0.11	2,840	0.63	944	0.21	19,373	4.32	.....	.....	1,916	0.43	57,806	12.89	26
3,360	0.57	717	0.12	856	0.15	.....	.....	265	0.05	24,141	4.11	.....	.....	3,852	0.66	.....	.....	27
4,337	1.61	.....	.....	757	0.28	.....	.....	294	0.11	28,760	10.67	105	0.04	287	0.11	18,057	6.70	28
2,108	0.60	178	0.05	262	0.07	100	0.03	.....	.....	17,512	4.96	.....	.....	209	0.06	.....	.....	29
3,704	1.04	91	0.03	360	0.10	100	0.03	50	0.01	14,356	4.02	50	0.01	32	0.01	.....	.....	30
5,302	1.81	878	0.30	1,458	0.50	755	0.26	210	0.07	30,763	10.48	.....	.....	2,423	0.83	.....	.....	31
8,188	1.20	2,211	0.33	4,164	0.61	1,433	0.21	1,940	0.29	50,567	7.43	25	(2)	7,981	1.17	.....	.....	32
1,677	0.64	169	0.06	653	0.25	.....	.....	147	0.06	11,063	4.24	7,500	2.88	1,378	0.53	2,757	1.06	33
5,719	1.53	.....	.....	816	0.22	57	0.02	.....	.....	16,545	4.43	.....	.....	433	0.12	.....	.....	34
1,503	0.43	.....	.....	30	0.01	43	0.01	232	0.07	17,032	4.91	.....	.....	.....	.....	.....	.....	35
3,725	0.72	202	0.04	328	0.06	.....	.....	318	0.06	29,697	5.76	.....	.....	496	0.10	23,141	4.49	36
1,050	0.24	128	0.03	1,320	0.30	384	0.09	276	0.06	34,597	7.89	.....	.....	593	0.14	.....	.....	37
1,016	0.17	920	0.16	84	0.01	.....	.....	.....	.....	22,120	3.73	.....	.....	332	0.06	.....	.....	38
1,954	0.45	123	0.03	64	0.01	.....	.....	600	0.14	16,904	3.89	.....	.....	1,104	0.25	45,523	10.47	39
5,634	0.72	4,629	0.59	5,927	0.76	1,951	0.25	750	0.10	54,641	6.96	1,150	0.15	7,292	0.93	4,019	0.51	40
7,566	0.97	860	0.11	2,469	0.32	.....	.....	682	0.09	41,267	5.28	.....	.....	1,819	0.23	4,875	0.62	41
3,285	0.71	183	0.04	2,869	0.62	818	0.18	618	0.13	29,749	6.40	.....	.....	802	0.17	.....	.....	42
2,504	0.91	609	0.22	1,299	0.47	258	0.09	100	0.04	26,074	9.45	.....	.....	1,622	0.59	2,425	0.88	43
951	0.32	130	0.04	129	0.04	693	0.24	185	0.06	16,799	5.70	.....	.....	708	0.24	244	0.08	44
5,364	1.18	.....	.....	1,663	0.37	.....	.....	.....	.....	32,155	7.07	.....	.....	2,014	0.44	650	0.14	45
4,796	1.08	6	(2)	852	0.19	117	0.03	.....	.....	29,251	6.58	.....	.....	1,815	0.41	.....	.....	46
4,710	1.04	575	0.13	613	0.13	1,284	0.28	541	0.12	40,371	8.87	.....	.....	6,961	1.53	35,600	7.82	47
2,722	0.85	99	0.03	315	0.10	.....	.....	280	0.09	24,225	7.60	.....	.....	159	0.05	9,662	3.03	48
COLORADO.																		
$152,020	$0.34	$42,463	$0.10	$48,414	$0.11	$145,834	$0.33	$172,569	$0.39	$371,700	$0.84	$106,065	$0.24	$436,219	$0.99	$984,289	$2.22	49
INCORPORATED PLACES HAVING A POPULATION OF 30,000 AND OVER.																		
$11,540	$0.37	$8,537	$0.27	$1,330	$0.04	$762	$0.02	$630	$0.02	$69,337	$2.23	$5,500	$0.18	$19,590	$0.63	$184,319	$5.93	50
101,289	0.43	22,428	0.09	23,165	0.10	141,691	0.60	165,737	0.70	91,745	0.39	100,514	0.42	355,933	1.50	33,207	0.14	51
10,162	0.20	2,565	0.05	8,858	0.18	1,348	0.03	4,612	0.09	48,972	0.99	.....	.....	7,667	0.15	244,031	4.92	52
INCORPORATED PLACES HAVING A POPULATION OF 8,000 TO 30,000.																		
$1,973	$0.19	$818	$0.08	$505	$0.05	$825	$0.08	.....	.....	$16,827	$1.58	.....	.....	$5,432	$0.51	$46,823	$4.40	53
1,307	0.13	905	0.09	671	0.07	.....	.....	$562	$0.06	19,787	2.00	.....	.....	5,927	0.60	40,736	4.12	54
698	0.07	676	0.07	962	0.10	.....	.....	.....	.....	883	0.09	.....	.....	3,892	0.39	47,205	4.79	55
3,215	0.27	173	0.01	821	0.07	.....	.....	.....	.....	12,334	1.05	.....	.....	6,895	0.59	68,988	5.86	56

[2] Less than one-half of 1 cent.

TABLE 4.—REVENUE RECEIPTS OF INCORPORATED PLACES HAVING A

[For a text discussion

	INCORPORATED PLACE.	Population.[1]	REVENUE RECEIPTS. Total.	Per capita.	General property taxes. Total.	General property taxes. Per capita.	Special property taxes. Total.	Special property taxes. Per capita.	Poll taxes. Total.	Poll taxes. Per capita.	Special assessments and charges for outlays. Total.	Special assessments and charges for outlays. Per capita.	Business taxes. Total.	Business taxes. Per capita.	Liquor licenses and other imposts. Total.	Liquor licenses and other imposts. Per capita.
	COLORADO—Continued.															
	INCORPORATED PLACES HAVING A POPULATION OF 2,500 TO 8,000.															
1	Alamosa	3,013	$37,520	$12.45	$24,115	$8.00			$117	$0.04	$500	$0.17			$5,000	$1.66
2	Canon City	5,162	126,872	24.58	68,268	13.23			114	0.02	16,886	3.27				
3	Colorado City	4,333	49,352	11.39	26,293	6.07			56	0.01	405	0.09			12,925	2.98
4	Cripple Creek	6,206	59,339	9.56	45,719	7.37									12,950	2.09
5	Durango	4,686	114,347	24.40	47,061	10.04					22,844	4.87			12,750	2.72
6	Englewood	2,983	34,050	11.41	27,882	9.35										
7	Florence	2,712	51,735	19.07	30,729	11.33			27	0.01	3,317	1.22			6,500	2.40
8	Fort Morgan	2,800	72,629	25.94	28,656	10.23					9,479	3.39				
9	Grand Junction	7,754	166,690	21.50	100,911	13.01					10,791	1.39				
10	La Junta	4,154	98,786	23.78	69,367	16.70			189	0.05	1,036	0.25				
11	Lamar	2,977	62,763	21.08	34,957	11.74					14,313	4.81				
12	Leadville	7,508	112,348	14.96	51,150	6.81									28,038	3.73
13	Longmont	4,256	109,207	25.66	43,260	10.16			66	0.02	5,223	1.23				
14	Loveland	3,651	82,108	22.49	30,090	8.24			18	(2)	8,188	2.24				
15	Monte Vista	2,544	31,195	12.26	17,697	6.96			90	0.04	2,137	0.84				
16	Montrose	3,254	78,387	24.09	42,483	13.06					11,576	3.56				
17	Rocky Ford	3,230	64,711	20.03	41,840	12.95			432	0.13	3,391	1.05				
18	Salida	4,425	90,342	20.42	39,333	8.89					8,040	1.82			14,138	3.20
19	Sterling	3,044	48,281	15.86	19,600	6.44			844	0.28	8,432	2.77				
20	Victor	3,162	69,855	22.09	33,505	10.60									12,525	3.96
	CONNECTICUT.															
21	Total	1,058,117	$19,375,078	$18.31	$13,270,616	$12.54	$816,212	$0.77	$328,482	$0.31	$445,577	$0.42			$849,943	$0.80
	INCORPORATED PLACES HAVING A POPULATION OF 30,000 AND OVER.															
22	Bridgeport	112,144	$1,852,454	$16.52	$1,432,254	$12.77	$16,506	$0.15	$30,304	$0.27	$70,948	$0.63			$138,237	$1.23
23	Hartford	105,107	3,208,596	30.53	1,865,141	17.74	438,461	4.17	88,761	0.84	45,448	0.43			70,209	0.67
24	New Britain	49,021	886,295	18.08	562,540	11.48	10,428	0.21	18,301	0.37	28,920	0.59			25,590	0.52
25	New Haven	141,915	2,606,715	18.37	2,067,430	14.57	61,537	0.43	36,263	0.26	48,512	0.34			165,546	1.17
26	Waterbury	80,289	1,377,863	17.16	885,005	11.02	12,898	0.16	27,128	0.34	51,428	0.64			78,022	0.97
	INCORPORATED PLACES HAVING A POPULATION OF 8,000 TO 30,000.															
27	Ansonia	15,954	$216,218	$13.55	$133,162	$8.35	$4,048	$0.25	$4,173	$0.26	$40,478	$2.54			$18,765	$1.18
28	Bristol	14,754	195,338	13.24	144,310	9.78	2,369	0.16	4,461	0.30					7,245	0.49
29	Danbury	[3] *21,434*	232,542	10.85	153,020	7.14					15,812	0.74				
30	Danbury town	24,811	183,388	7.39	138,190	5.57	3,161	0.13	4,450	0.18						
31	Derby	9,334	120,846	12.95	79,712	8.54	3,513	0.38	3,562	0.38	3,661	0.39			15,034	1.61
32	East Hartford town	8,700	181,378	20.85	108,225	12.44	3,421	0.39	2,997	0.34	11,001	1.26			2,588	0.30
33	Enfield town	10,700	114,576	10.71	78,512	7.34	5,859	0.55	2,451	0.23	8,661	0.81			7,830	0.73
34	Greenwich town	17,856	415,333	23.26	350,112	19.61	5,287	0.30							14,205	0.80
35	Manchester town	14,627	214,560	14.67	164,519	11.25	11,592	0.79	1,759	0.12					5,130	0.35
36	Meriden	[3] *28,228*	293,248	10.39	175,094	6.20	3,042	0.11	11,644	0.41	7,791	0.28			1,649	0.06
37	Meriden town [4]	33,160	289,514	8.73	218,830	6.60	5,060	0.15	7,042	0.21					31,652	0.95
38	Middletown	[3] *12,586*	185,738	14.76	80,039	6.36	3,787	0.30	874	0.07	2,394	0.19			875	0.07
39	Middletown town	21,808	139,681	6.41	100,399	4.60	5,704	0.26	12,588	0.58					14,493	0.66
40	Naugatuck	13,430	228,895	17.04	156,359	11.64	3,850	0.29	2,214	0.16	4,716	0.35			14,085	1.05
41	New London	20,343	472,097	23.21	322,401	15.85	11,106	0.55	4,442	0.22	18,072	0.89			2,874	0.14
42	Norwalk town	25,600	265,101	10.36	201,813	7.88	3,516	0.14			1,223	0.05			22,770	0.89
43	Norwich	[3] *20,836*	428,489	20.56	155,743	7.47					1,439	0.07				
44	Norwich town	28,839	239,568	8.31	176,727	6.13			5,699	0.20	340	0.01			29,150	1.01
45	Orange town	12,661	164,152	12.97	115,728	9.14	2,645	0.21	3,100	0.24	11,925	0.94			13,428	1.06
46	South Norwalk	[3] *9,738*	185,035	19.00	66,181	6.80	505	0.05			1,001	0.10			338	0.03
47	Stamford	[3] *28,106*	400,046	14.25	358,275	12.75										
48	Stamford town [4]	32,083	350,458	10.92	275,225	8.58	9,381	0.29							32,640	1.02
49	Stonington town	9,353	107,604	11.50	85,657	9.16			800	0.09					7,200	0.77
50	Torrington	[3] *17,796*	79,017	4.44	61,261	3.44	1,321	0.07			5,982	0.34				
51	Torrington town	18,265	132,237	7.24	98,032	5.37	2,388	0.13	2,830	0.15					8,422	0.46
52	Vernon town	9,283	84,748	9.13	37,121	4.00	17,616	1.90	3,590	0.39					9,090	0.98
53	Wallingford	[3] *9,323*	113,692	12.19	27,465	2.95	332	0.04			9,968	1.07				
54	Wallingford town	11,854	107,897	9.10	85,499	7.21	1,268	0.11							9,720	0.82
55	Willimantic	[3] *11,974*	93,818	7.84	62,959	5.26					4,442	0.37				
56	Winchester town	8,975	112,764	12.56	67,568	7.53	4,585	0.51	937	0.10					4,320	0.48
57	Windham town	13,404	99,020	7.39	61,054	4.55	2,628	0.20	2,632	0.20					10,665	0.80

[1] For places of 8,000 inhabitants and over, estimated as of July 1, 1913; for places of less than 8,000 inhabitants, enumerated as of Apr. 15, 1910.
[2] Less than one-half of 1 cent.

POPULATION OF 2,500 AND OVER, TOTAL AND PER CAPITA: 1913—Continued.

of this table, see page 391.]

REVENUE RECEIPTS—continued.																		
Other business licenses.		Nonbusiness license taxes.		Fines, forfeits, and escheats.		Highway privileges.		Interest and rents.		Subventions and grants.		Donations and gifts.		Earnings of general departments and miscellaneous.		Earnings of public service enterprises.		
Total.	Per capita.	Total.	Per capita.	Total.	Per capita.	Total.	Per capita.	Total.	Per capita.	Total.	Per capita.	Total.	Per capita.	Total.	Per capita.	Total.	Per capita.	
COLORADO—Continued.																		
INCORPORATED PLACES HAVING A POPULATION OF 2,500 TO 8,000.																		
$809	$0.27	$202	$0.07	$571	$0.19					$2,636	$0.87			$303	$0.10	$3,267	$1.08	1
1,766	0.34	226	0.04	22	(2)					3,832	0.74			844	0.16	34,914	6.76	2
998	0.23	280	0.06	986	0.23	$259	$0.06			5,887	1.36			456	0.11	807	0.19	3
194	0.03			330	0.05	146	0.02											4
1,106	0.24	177	0.04	933	0.20					7,216	1.54			521	0.11	21,739	4.64	5
768	0.26	443	0.15	97	0.03					4,406	1.48			454	0.15			6
552	0.20	362	0.13	254	0.09									224	0.08	9,770	3.60	7
621	0.22	183	0.07	11	(2)			$16	$0.01	5,121	1.83			629	0.22	27,913	9.97	8
971	0.13	389	0.05	1,655	0.21					10,591	1.37			4,473	0.58	36,909	4.76	9
1,220	0.29	255	0.06	505	0.12	241	0.06	350	0.08	5,447	1.31			2,520	0.61	17,656	4.25	10
463	0.16	165	0.06	29	0.01					3,488	1.17	$51	$0.02	2,960	0.99	6,337	2.13	11
1,257	0.17	232	0.03	3,463	0.46					26,148	3.48			2,060	0.27			12
1,154	0.27	159	0.04	258	0.06			79	0.02	6,195	1.46			4,882	1.15	47,931	11.26	13
1,210	0.33	829	0.23	355	0.10			414	0.11	11,728	3.21			4,415	1.21	24,861	6.81	14
3,514	1.38	1,207	0.47			221	0.09			2,664	1.05			3,665	1.44			15
1,356	0.42	70	0.02	548	0.17					4,324	1.33			447	0.14	17,583	5.40	16
566	0.18	471	0.15	100	0.03	341	0.11			2,585	0.80			771	0.24	14,214	4.40	17
671	0.15	218	0.05	1,623	0.37			169	0.04	6,926	1.57			619	0.14	18,605	4.20	18
1,807	0.59	493	0.16							2,621	0.86			640	0.21	13,844	4.55	19
833	0.26			362	0.11											22,630	7.16	20
CONNECTICUT.																		
$45,677	$0.04	$54,672	$0.05	$145,911	$0.14	$91,244	$0.09	$297,491	$0.28	$798,421	$0.75	$138,998	$0.13	$507,100	$0.48	$1,584,734	$1.50	21
INCORPORATED PLACES HAVING A POPULATION OF 30,000 AND OVER.																		
$4,891	$0.04	$8,720	$0.08	$15,854	$0.14	$375	(2)	$34,537	$0.31	$59,630	$0.53	$6,276	$0.06	$33,854	$0.30	$68	(2)	22
6,297	0.06	2,575	0.02	12,501	0.12	64,193	$0.61	90,087	0.86	59,161	0.56	3,505	0.03	55,663	0.53	406,594	$3.87	23
2,703	0.06	1,763	0.04	9,312	0.19			14,353	0.29	29,145	0.59	3,282	0.07	33,534	0.68	146,424	2.99	24
7,653	0.05	13,939	0.10	25,569	0.18	8,501	0.06	29,706	0.21	73,669	0.52	13,810	0.10	51,981	0.37	2,599	0.02	25
2,474	0.03	1,707	0.02	11,549	0.14	24	(2)	25,032	0.31	49,938	0.62	5,358	0.07	15,113	0.19	212,187	2.64	26
INCORPORATED PLACES HAVING A POPULATION OF 8,000 TO 30,000.																		
$434	$0.03	$880	$0.06					$1,842	$0.12	$9,263	$0.58			$3,173	$0.20			27
14	(2)	287	0.02	$3,367	$0.23			5,641	0.38	15,232	1.03			10,572	0.72	$1,840	$0.12	28
1,081	0.05			1,963	0.09	$1,421	$0.07	965	0.05					7,537	0.35	50,743	2.37	29
		972	0.04					139	0.01	33,182	1.34			3,294	0.13			30
218	0.02	494	0.05	1,562	0.17			354	0.04	4,734	0.51			8,002	0.86			31
355	0.04	63	0.01	601	0.07			2,253	0.26	6,432	0.74			10,294	1.18	33,148	3.81	32
648	0.06	208	0.02	2,160	0.20			110	0.01	4,995	0.47			2,966	0.28	176	0.02	33
57	(2)	830	0.05	2,538	0.14			3,619	0.20	13,801	0.77	$17,528	$0.98	7,356	0.41			34
925	0.06	199	0.01	1,758	0.12			313	0.02	7,127	0.49	15,337	1.05	5,871	0.40	30	(2)	35
736	0.03			6,141	0.22			1,041	0.04			815	0.03	909	0.04	84,296	2.99	36
		54	(2)					36	(2)	17,970	0.54	148	(2)	8,722	0.26			37
311	0.02	259	0.02	1,001	0.08			4,894	0.39	39,105	3.11	192	0.02	7,155	0.57	44,852	3.56	38
40	(2)	867	0.04					868	0.04	2,857	0.13			1,865	0.09			39
345	0.03	268	0.02	1,178	0.09	513	0.04	1,800	0.13	7,883	0.59	20,000	1.49	15,684	1.17			40
1,548	0.08	1,346	0.07	3,005	0.15	7,643	0.38	10,625	0.52	11,063	0.54	16	(2)	5,896	0.29	72,060	3.54	41
70	(2)	919	0.04	4,803	0.19			10,264	0.40	12,980	0.51			6,743	0.26			42
104	(2)			3,103	0.15	1,888	0.09	2,894	0.14					20,825	1.00	242,493	11.64	43
		2,032	0.07	296	0.01	3,650	0.13	3,628	0.13	15,774	0.55			2,272	0.08			44
2,162	0.17	616	0.05	1,234	0.10			201	0.02	8,907	0.70			4,206	0.33			45
								37	(2)			13,300	1.37	707	0.07	102,966	10.57	46
1,800	0.06			5,463	0.19			7,594	0.27	26,464	0.94			450	0.02			47
		1,006	0.03					275	0.01	23,554	0.73			8,377	0.26			48
65	0.01	767	0.08	610	0.07	180	0.02	998	0.11	7,889	0.84	28	(2)	3,410	0.36			49
70	(2)			1,106	0.06					8,500	0.48			777	0.04			50
8	(2)	1,017	0.06	603	0.03			388	0.02	11,445	0.63			7,104	0.39			51
2	(2)	555	0.06					1,114	0.12	7,328	0.79			5,360	0.58	2,972	0.32	52
				2,312	0.25			996	0.11							72,619	7.79	53
		30	(2)							7,512	0.63			3,868	0.33			54
1,556	0.13			1,336	0.11									3,521	0.29	20,004	1.67	55
		562	0.06	1,166	0.13			163	0.02	5,398	0.60	25,147	2.80	1,568	0.17	1,350	0.15	56
315	0.02	668	0.05					1,105	0.08	2,285	0.17			16,277	1.21	1,391	0.10	57

[3] Population included in that of the town in which located.
[4] Included in this group instead of in the one preceding, because not incorporated as a city.

TABLE 4.—REVENUE RECEIPTS OF INCORPORATED PLACES HAVING A

[For a text discussion

	INCORPORATED PLACE.	Population.[1]	REVENUE RECEIPTS. Total.	Per capita.	General property taxes. Total.	General property taxes. Per capita.	Special property taxes. Total.	Special property taxes. Per capita.	Poll taxes. Total.	Poll taxes. Per capita.	Special assessments and charges for outlays. Total.	Special assessments and charges for outlays. Per capita.	Business taxes. Total.	Business taxes. Per capita.	Liquor licenses and other imposts. Total.	Liquor licenses and other imposts. Per capita.
	CONNECTICUT—Continued.															
	INCORPORATED PLACES HAVING A POPULATION OF 2,500 TO 8.000.															
1	Berlin town	3,728	$42,581	$11.42	$32,935	$8.83	$2,776	$0.74	$300	$0.08						
2	Bethel	[3] *3,041*	8,485	2.79	1,881	0.62										
3	Bethel town	3,792	35,006	9.23	30,738	8.11										
4	Branford	[3] *2,560*	3,966	1.55	3,720	1.45										
5	Branford town	6,047	75,535	12.49	59,110	9.78	1,414	0.23	2,627	0.43					$4,698	$0.78
6	Canton town	2,732	37,197	13.62	27,798	10.17	354	0.13	972	0.36						
7	Danielson	[3] *2,934*	15,024	5.12	12,135	4.14					$1,941	$0.66				
8	Darien town	3,946	68,397	17.33	60,357	15.29	775	0.20							1,814	0.46
9	East Windsor town	3,362	38,714	11.52	28,910	8.60	538	0.16	1,436	0.43					1,710	0.51
10	Essex town	2,745	23,452	8.54	18,261	6.65	1,522	0.55	1,238	0.45						
11	Fairfield town	6,134	80,737	13.16	65,229	10.63	1,079	0.18	1,314	0.21					4,241	0.69
12	Farmington town	3,478	44,351	12.75	28,552	8.21	6,344	1.82	1,147	0.33					2,835	0.82
13	Glastonbury town	4,796	72,049	15.03	55,823	11.64	3,244	0.67	2,642	0.55						
14	Greenwich	[3] *3,886*	59,535	15.32	43,767	11.26					14,357	3.69				
15	Griswold town	4,233	38,750	9.15	28,736	6.79			1,894	0.45						
16	Groton town	6,495	62,872	9.68	49,792	7.67			1,600	0.25						
17	Guilford town	3,001	29,009	9.67	23,067	7.69	628	0.21								
18	Hamden town	5,850	99,891	17.08	82,317	14.07	246	0.04							2,880	0.49
19	Huntington town	6,545	82,145	12.55	65,659	10.03	667	0.10	2,742	0.42					5,468	0.84
20	Jewett City	[3] *3,023*	17,232	5.70	8,437	2.79										
21	Killingly town	6,564	80,298	12.23	50,596	7.71	571	0.09	1,721	0.26	805	0.12			3,836	0.58
22	Litchfield town	3,005	53,408	17.77	44,490	14.81	1,958	0.65	251	0.08					1,125	0.37
23	Milford town	4,366	100,374	22.99	81,565	18.68	1,436	0.33							6,066	1.39
24	Montville town	2,804	36,781	13.12	30,291	10.80			210	0.07	575	0.21				
25	New Canaan town	3,667	74,884	20.42	59,389	16.20	1,027	0.28	924	0.25					2,610	0.71
26	New Milford town	5,010	55,247	11.03	38,591	7.70	2,327	0.46	702	0.14					2,970	0.59
27	Newtown town	3,012	37,741	12.53	28,286	9.39	1,294	0.43	478	0.16					2,070	0.69
28	Norwalk	[3] *6,954*	109,118	15.69	64,154	9.23	1,119	0.16			10,135	1.46			363	0.05
29	Plainfield town	6,719	48,953	7.29	37,267	5.55	1,172	0.17	2,478	0.37						
30	Plainville town	2,882	38,877	13.49	25,210	8.75	243	0.08	462	0.16	25	0.01			1,215	0.42
31	Plymouth town	5,021	37,979	7.56	26,065	5.19	628	0.12	1,651	0.32						
32	Portland town	3,425	53,660	15.67	36,804	10.75	2,530	0.74	898	0.26					2,655	0.78
33	Putnam	[3] *6,637*	32,634	4.92	27,390	4.13					1,162	0.18				
34	Putnam town	7,280	59,127	8.12	34,746	4.77	738	0.10	1,424	0.20					8,730	1.20
35	Ridgefield town	3,118	38,358	12.30	28,753	9.22	882	0.28							2,318	0.74
36	Rockville	[3] *7,977*	59,524	7.46	39,308	4.93	9,708	1.22			2,694	0.34				
37	Salisbury town	3,522	36,372	10.33	30,769	8.74	1,764	0.50	397	0.11						
38	Seymour town	4,786	57,881	12.09	43,139	9.01	1,488	0.31	3,292	0.69					5,175	1.08
39	Shelton	[3] *4,807*	29,348	6.11	22,680	4.72	297	0.06			3,786	0.79				
40	Simsbury town	2,537	52,941	20.87	29,041	11.45	9,651	3.80	1,257	0.50					540	0.21
41	Southington	[3] *3,714*	13,126	3.53	8,035	2.16	563	0.15			2,004	0.54				
42	Southington town	6,516	114,542	17.58	62,107	9.53	1,942	0.30	2,624	0.40	4,197	0.64			5,198	0.80
43	Sprague town	2,551	21,431	8.40	17,356	6.80			800	0.31					1,665	0.65
44	Stafford town	5,233	43,423	8.30	29,471	5.63	2,723	0.52	1,692	0.32					4,140	0.79
45	Stafford Springs	[3] *3,069*	12,952	4.23	8,318	2.72	636	0.21								
46	Stratford town	5,712	85,020	14.88	66,773	11.69	1,141	0.20							4,624	0.81
47	Suffield town	3,841	74,716	19.45	28,455	7.41	32,159	8.37	793	0.21					810	0.21
48	Thomaston town	3,533	42,499	12.03	30,766	8.71	1,443	0.41	1,220	0.35					2,970	0.84
49	Thompson town	4,804	42,990	8.95	30,553	6.36	1,019	0.21	1,398	0.29						
50	Waterford town	3,097	31,742	10.25	27,072	8.74			480	0.16						
51	Watertown town	3,850	53,475	13.89	46,609	12.10	1,353	0.35	160	0.04						
52	West Hartford town	4,808	159,857	33.25	74,240	15.44	52,835	10.98			9,119	1.90				
53	Westport town	4,259	75,021	17.61	57,816	13.58	2,365	0.56								
54	Wethersfield town	3,148	32,415	10.30	18,648	5.92										
55	Windsor town	4,178	65,130	15.59	48,817	11.68			1,436	0.34					2,115	0.51
56	Windsor Locks town	3,715	49,717	13.38	32,874	8.85			820	0.22					3,330	0 90
57	Winsted	[3] *7,754*	49,668	6.41	25,386	3.27	1,799	0.23			615	0.08				
	DELAWARE.															
58	Total	100,627	$1,341,867	$13.34	$873,985	$8.69	$832	$0.01	$3,513	$0.03	$43,592	$0.43				
	INCORPORATED PLACES HAVING A POPULATION OF 30,000 AND OVER.															
59	Wilmington	90,953	$1,231,137	$13.54	$819,673	$9.01	$832	$0.01	$2,081	$0.02	$43,592	$0.48				
	INCORPORATED PLACES HAVING A POPULATION OF 2,500 TO 8,000.															
60	Dover	3,720	$46,237	$12.43	$24,148	$6.49										
61	Milford	2,603	43,995	16.90	15,658	6.02			$1,432	$0.55						
62	New Castle	3,351	20,498	6.12	14,506	4.33										

[1] For places of 8,000 inhabitants and over, estimated as of July 1, 1913; for places of less than 8,000 inhabitants, enumerated as of Apr. 15, 1910.

POPULATION OF 2,500 AND OVER, TOTAL AND PER CAPITA: 1913—Continued.

of this table, see page 391.]

REVENUE RECEIPTS—continued.																		
Other business licenses.		Nonbusiness license taxes.		Fines, forfeits, and escheats.		Highway privileges.		Interest and rents.		Subventions and grants.		Donations and gifts.		Earnings of general departments and miscellaneous.		Earnings of public service enterprises.		
Total.	Per capita.	Total.	Per capita.	Total.	Per capita.	Total.	Per capita.	Total.	Per capita.	Total.	Per capita.	Total.	Per capita.	Total.	Per capita.	Total.	Per capita.	
CONNECTICUT—Continued.																		
INCORPORATED PLACES HAVING A POPULATION OF 2,500 TO 8,000.																		
$10	(2)	$288	$0.08	$1,338	$0.36			$86	$0.02	$3,715	$1.00	$63	$0.02	$1,070	$0.29			1
20	$0.01							40	0.01	600	0.20	80	0.03			$5,864	$1.93	2
22	0.01			286	0.08			369	0.10	3,061	0.81	165	0.04	365	0.10			3
120	0.05			1	(2)	$125	$0.05											4
10	(2)			1,018	0.17			110	0.02	3,204	0.53			3,344	0.55			5
52	0.02	23	0.01	45	0.02			1,596	0.58	5,732	2.10	233	0.09	392	0.14			6
56	0.02							150	0.05	400	0.14			342	0.12			7
		439	0.11	252	0.06			144	0.04	4,127	1.05			489	0.12			8
		12	(2)	181	0.05			316	0.09	2,149	0.64			3,403	1.01	59	0.02	9
87	0.03	208	0.08	127	0.05			184	0.07	1,689	0.62			136	0.05			10
70	0.01	923	0.15	579	0.09			571	0.09	3,634	0.59			3,097	0.50			11
		218	0.06	161	0.05			441	0.13	1,616	0.46	340	0.10	2,697	0.78			12
36	0.01	46	0.01	127	0.03			2,654	0.55	5,602	1.17	25	0.01	610	0.13	1,240	0.26	13
585	0.15			745	0.19									81	0.02			14
10	(2)	17	(2)	285	0.07			805	0.19	5,867	1.39			1,136	0.27			15
184	0.03			414	0.06	1,127	0.17	535	0.08	6,090	0.94			3,130	0.48			16
		396	0.13	87	0.03					2,657	0.89			1,369	0.46	805	0.27	17
30	0.01	212	0.04	2,537	0.43			108	0.02	7,067	1.21			4,494	0.77			18
		617	0.09	1,111	0.17			2,005	0.31	3,298	0.50			578	0.09			19
20	0.01							525	0.17					1,730	0.57	6,520	2.16	20
305	0.05	44	0.01	697	0.11			2,212	0.34	13,379	2.04			6,132	0.93			21
10	(2)	504	0.17					20	0.01	3,092	1.03	730	0.24	1,228	0.41			22
1	(2)	2	(2)	1,261	0.29			205	0.05	3,041	0.70	500	0.11	2,337	0.54	3,960	0.91	23
		320	0.11	3,529	1.26					1,636	0.58	40	0.01	180	0.06			24
				144	0.04			83	0.02	1,757	0.48			8,950	2.44			25
77	0.02	394	0.08	732	0.15			1,163	0.23	3,217	0.64	1,000	0.20	4,074	0.81			26
		199	0.07	23	0.01			580	0.19	1,315	0.44			3,496	1.16			27
								3,500	0.50	3,515	0.51			2	(2)	26,330	3.79	28
170	0.03	5	(2)	200	0.03	40	0.01	249	0.04	4,215	0.63			3,157	0.47			29
40	0.01	14	(2)	464	0.16			3,420	1.19	6,861	2.38			278	0.10	645	0.22	30
95	0.01	485	0.10	77	0.02			253	0.05	6,154	1.23			2,495	0.50	76	0.02	31
73	0.02	243	0.07	267	0.08			450	0.13	7,901	2.31	952	0.28	887	0.26			32
767	0.12			604	0.09			1	(2)	1,977	0.30			733	0.11			33
				77	0.01			62	0.01	9,021	1.24			4,329	0.59			34
		99	0.03	831	0.27			1,378	0.44	2,302	0.74			1,714	0.55	81	0.03	35
685	0.09	1,137	0.14					992	0.12	5,000	0.63							36
11	(2)	275	0.08	24	0.01			386	0.11	1,752	0.50			918	0.26	76	0.02	37
32	0.01	17	(2)	242	0.05					3,242	0.68			1,254	0.26			38
227	0.05	10	(2)					147	0.03					2,201	0.46			39
		67	0.03	382	0.15			448	0.18	5,792	2.28	45	0.02	5,718	2.25			40
121	0.03							57	0.02					2,346	0.63			41
		149	0.02	1,223	0.19			4,193	0.64	8,722	1.34			5,060	0.78	19,127	2.94	42
		163	0.06	85	0.03			116	0.05	1,066	0.42			180	0.07			43
25	(2)	314	0.06	365	0.07			12	(2)	4,386	0.84			295	0.06			44
174	0.06									3,500	1.14			324	0.11			45
54	0.01	691	0.12	1,087	0.19			1,074	0.19	4,231	0.74			5,345	0.94			46
		344	0.09	296	0.08			2,989	0.78	4,558	1.19	350	0.09	3,962	1.03			47
65	0.02	274	0.08	280	0.08					1,569	0.44	200	0.06	3,712	1.05			48
280	0.06	30	0.01	189	0.04			261	0.05	3,237	0.67	5,012	1.04	1,011	0.21			49
		142	0.05	228	0.07			55	0.02	2,522	0.81			1,243	0.40			50
41	0.01	400	0.11	174	0.05			842	0.22	2,158	0.56			1,729	0.45			51
73	0.02	1,135	0.24	564	0.12			550	0.11	2,506	0.52			18,285	3.80	550	0.11	52
3,795	0.89			273	0.06	1,564	0.37	1,296	0.30	2,437	0.57	2,502	0.59	2,973	0.70			53
11	(2)	18	0.01	26	0.01			260	0.08	10,848	3.45			2,604	0.83			54
79	0.02			114	0.03			673	0.16	8,961	2.14	1,019	0.24	1,916	0.46			55
50	0.01	186	0.05	68	0.02			1,053	0.28	8,820	2.37			2,516	0.68			56
222	0.03											1,000	0.13	57	0.01	20,589	2.65	57
DELAWARE.																		
$1,722	$0.02	$8,398	$0.08	$7,956	$0.08	$2,369	$0.02	$10,352	$0.10	$50,086	$0.50	$17,860	$0.18	$25,058	$0.25	$296,144	$2.94	58
INCORPORATED PLACES HAVING A POPULATION OF 30,000 AND OVER.																		
$1,587	$0.02	$7,759	$0.09	$7,373	$0.08	$164	(2)	$10,177	$0.11	$38,800	$0.43	$17,860	$0.20	$22,873	$0.25	$258,366	$2.84	59
INCORPORATED PLACES HAVING A POPULATION OF 2,500 TO 8,000.																		
$109	$0.03	$499	$0.13	$318	$0.09			$40	$0.01	$4,281	$1.15			$1,043	$0.28	$15,799	$4.25	60
10	(2)	125	0.05	210	0.08					4,483	1.72			98	0.04	21,979	8.44	61
16	(3)	15	(2)	55	0.02	$2,205	$0.66	135	0.04	2,522	0.75			1,044	0.31			62

[2] Less than one-half of 1 cent.

[3] Population included in that of the town in which located.

TABLE 4.—REVENUE RECEIPTS OF INCORPORATED PLACES HAVING A

[For a text discussion

	Incorporated place.	Population.[1]	Revenue receipts.															
			Total.	Per capita.	General property taxes.		Special property taxes.		Poll taxes.		Special assessments and charges for outlays.		Business taxes.		Liquor licenses and other imposts.	
					Total.	Per capita.	Total.	Per capita.	Total.	Per capita.	Total.	Per capita.	Total.	Per capita.	Total.	Per capita.
	DISTRICT OF COLUMBIA.															
	INCORPORATED PLACES HAVING A POPULATION OF 30,000 AND OVER.															
1	Washington	348,077	$14,438,046	$41.48	$5,557,090	$15.97					$410,920	$1.18	$776,799	$2.23	$436,790	$1.25
	FLORIDA.															
2	Total	[2] 236,640	$4,049,522	$17.11	$1,965,414	$8.30					$262,539	$1.11			$287,842	$1.22
	INCORPORATED PLACES HAVING A POPULATION OF 30,000 AND OVER.															
3	Jacksonville	67,209	$1,708,297	$25.42	$565,168	$8.41					$122,136	$1.82			$88,000	$1.31
4	Tampa	46,792	721,223	15.41	500,559	10.70					31,775	0.68			[3] 90,412	[3] 1.93
	INCORPORATED PLACES HAVING A POPULATION OF 8,000 TO 30,000.															
5	Key West	20,863	$106,866	$5.12	$76,706	$3.68					$1,328	$0.06			$15,500	$0.74
6	Pensacola	24,682	331,345	13.42	195,178	7.91									[3] 62,232	[3] 2.52
7	West Tampa	10,174	59,984	5.90	43,483	4.27									2,000	0.20
	INCORPORATED PLACES HAVING A POPULATION OF 2,500 TO 8,000.															
8	Apalachicola	3,065	$21,408	$6.98	$10,759	$3.51					$936	$0.31				
9	Bartow	2,662	47,286	17.76	23,148	8.70										
10	Daytona	3,082	31,573	10.24	19,352	6.28					1,214	0.39				
11	De Land	2,812	23,629	8.40	14,474	5.15					486	0.17				
12	Fernandina	3,482	50,228	14.42	26,370	7.57									$4,000	$1.15
13	Gainesville	6,183	55,693	9.01	34,745	5.62										
14	Lake City	5,032	47,562	9.45	22,774	4.53										
15	Lakeland	3,719	54,529	14.66	20,026	5.39										
16	Live Oak	3,450	35,216	10.21	19,643	5.70										
17	Miami	5,471	144,087	26.34	85,670	15.66					7,084	1.29			[3] 23,498	[3] 4.30
18	Ocala	4,370	81,400	18.63	29,832	6.83					10,130	2.32			1,200	0.27
19	Orlando	3,894	96,339	24.74	82,650	21.22					309	0.08				
20	Palatka	3,779	58,180	15.39	37,204	9.84					13,016	3.44				
21	Quincy	3,204	39,886	12.45	17,010	5.31										
22	St. Augustine[5]															
23	St. Petersburg	4,127	188,803	45.75	77,437	18.76					61,029	14.79			1,000	0.24
24	Sanford	3,570	53,669	15.03	39,492	11.06					3,196	0.90				
25	Tallahassee	5,018	92,319	18.40	23,734	4.73					9,900	1.97				
	GEORGIA.															
26	Total	573,057	$10,557,982	$18.42	$5,122,115	$8.94			$105,479	$0.18	$1,034,156	$1.80	$62,900	$0.11		
	INCORPORATED PLACES HAVING A POPULATION OF 30,000 AND OVER.															
27	Atlanta	173,713	$3,665,334	$21.10	$1,954,047	$11.25			$15,609	$0.09	$519,422	$2.99	$36,354	$0.21		
28	Augusta	49,057	929,069	18.94	401,239	8.18					22,181	0.45	10,822	0.22		
29	Macon	41,679	881,416	21.15	300,292	7.20			3,354	0.08	99,324	2.38	6,870	0.16		
30	Savannah	67,473	1,391,583	20.62	641,052	9.50					104,287	1.55				
	INCORPORATED PLACES HAVING A POPULATION OF 8,000 TO 30,000.															
31	Albany	9,354	$165,256	$17.66	$49,492	$5.29			$5,923	$0.63	$23,080	$2.47				
32	Americus	8,188	118,298	14.45	60,525	7.39			1,281	0.16	2,867	0.35				
33	Athens	16,427	252,037	15.34	134,965	8.22			7,417	0.45	21,307	1.30				
34	Brunswick	10,538	157,792	14.96	112,984	10.72			2,370	0.22	1,307	0.12				
35	Columbus	21,507	371,670	17.28	231,064	10.74			4,674	0.22	39,564	1.84	$7,227	$0.34		
36	Rome	13,659	326,651	23.91	160,587	11.76			7,142	0.52	80,684	5.91				
37	Waycross	17,267	169,590	9.82	74,594	4.32			5,138	0.30	42,060	2.44				

[1] For places of 8,000 inhabitants and over, estimated as of July 1, 1913; for places of less than 8,000 inhabitants, enumerated as of Apr. 15, 1910.
[2] Excludes population of St. Augustine for which there is no information; records destroyed by fire.

POPULATION OF 2,500 AND OVER, TOTAL AND PER CAPITA: 1913—Continued.

of this table, see page 390.]

REVENUE RECEIPTS—continued.																		
Other business licenses.		Nonbusiness license taxes.		Fines, forfeits, and escheats.		Highway privileges.		Interest and rents.		Subventions and grants.		Donations and gifts.		Earnings of general departments and miscellaneous.		Earnings of public service enterprises.		
Total.	Per capita.	Total.	Per capita.	Total.	Per capita.	Total.	Per capita.	Total.	Per capita.	Total.	Per capita.	Total.	Per capita.	Total.	Per capita.	Total.	Per capita.	
DISTRICT OF COLUMBIA.																		
INCORPORATED PLACES HAVING A POPULATION OF 30,000 AND OVER.																		
$139,904	$0.40	$55,649	$0.16	$94,323	$0.27	$40,398	$0.12	$2,535	$0.01	$5,800,306	$16.66	$15,881	$0.05	$400,897	$1.15	$706,554	$2.03	1
FLORIDA.																		
$126,916	$0.54	$16,506	$0.07	$148,476	$0.63	$43,824	$0.18	$34,281	$0.14	.....	.....	.....	.....	$113,810	$0.48	$1,049,914	$4.44	2
INCORPORATED PLACES HAVING A POPULATION OF 30,000 AND OVER.																		
$76,122	$1.13	$11,960	$0.18	$41,139	$0.61	$29,937	$0.45	$16,160	$0.24	.....	.....	.....	.....	$35,557	$0.53	$722,118	$10.74	3
(3)	(3)	905	0.02	36,289	0.78	12,137	0.26	8,109	0.17	.....	.....	.....	.....	37,580	0.80	3,457	0.07	4
INCORPORATED PLACES HAVING A POPULATION OF 8,000 TO 30,000.																		
$6,612	$0.32	.....	.....	$6,720	$0.32	.....	.....	.....	.....	.....	.....	.....	.....	.....	.....	.....	.....	5
(3)	(3)	$1,250	$0.05	14,806	0.60	$1,750	$0.07	$3,966	$0.16	.....	.....	.....	.....	$365	$0.01	$51,798	$2.10	6
2,005	0.20	390	0.04	664	0.07	.....	.....	.....	.....	.....	.....	.....	.....	44	(4)	11,398	1.12	7
INCORPORATED PLACES HAVING A POPULATION OF 2,500 TO 8,000.																		
$4,006	$1.31	$73	$0.02	$1,985	$0.65	.....	.....	$36	$0.01	.....	.....	.....	.....	$369	$0.12	$3,244	$1.06	8
833	0.31	.....	.....	1,258	0.47	.....	.....	.....	.....	.....	.....	.....	.....	716	0.27	21,331	8.01	9
2,558	0.83	.....	.....	1,217	0.39	.....	.....	.....	.....	.....	.....	.....	.....	.....	.....	7,232	2.35	10
210	0.07	.....	.....	655	0.23	.....	.....	.....	.....	.....	.....	.....	.....	196	0.07	7,608	2.71	11
1,275	0.37	17	(4)	1,351	0.39	.....	.....	584	0.17	.....	.....	.....	.....	470	0.13	16,161	4.64	12
2,174	0.35	.....	.....	2,390	0.39	.....	.....	603	0.10	.....	.....	.....	.....	3,127	0.51	12,654	2.05	13
1,492	0.30	25	(4)	1,918	0.38	.....	.....	.....	.....	.....	.....	.....	.....	157	0.03	21,196	4.21	14
2,356	0.63	90	0.02	4,007	1.08	.....	.....	.....	.....	.....	.....	.....	.....	1,834	0.49	26,216	7.05	15
1,443	0.42	.....	.....	879	0.25	.....	.....	1,734	0.50	.....	.....	.....	.....	1,952	0.56	9,565	2.77	16
(3)	(3)	394	0.07	12,288	2.25	.....	.....	433	0.08	.....	.....	.....	.....	12,490	2.28	2,230	0.41	17
4,921	1.13	.....	.....	4,903	1.12	.....	.....	.....	.....	.....	.....	.....	.....	498	0.11	29,916	6.85	18
5,182	1.33	225	0.06	3,106	0.80	.....	.....	124	0.03	.....	.....	.....	.....	4,006	1.03	737	0.19	19
3,168	0.84	142	0.04	1,845	0.49	.....	.....	392	0.10	.....	.....	.....	.....	185	0.05	2,228	0.59	20
1,038	0.32	.....	.....	1,018	0.32	.....	.....	240	0.07	.....	.....	.....	.....	368	0.11	20,212	6.31	21
.....	.....	.....	.....	.....	.....	.....	.....	.....	.....	.....	.....	.....	.....	.....	.....	.....	.....	22
7,956	1.93	862	0.21	4,031	0.98	.....	.....	1,736	0.42	.....	.....	.....	.....	8,864	2.15	25,888	6.27	23
1,786	0.50	113	0.03	4,394	1.23	.....	.....	164	0.05	.....	.....	.....	.....	4,524	1.27	.....	.....	24
1,779	0.35	60	0.01	1,613	0.32	.....	.....	.....	.....	.....	.....	.....	.....	508	0.10	54,725	10.92	25
GEORGIA.																		
$1,027,594	$1.79	$9,932	$0.02	$296,099	$0.52	$100,241	$0.17	$49,707	$0.09	$728,552	$1.27	$5,051	$0.01	$354,282	$0.62	$1,661,874	$2.90	26
INCORPORATED PLACES HAVING A POPULATION OF 30,000 AND OVER.																		
$282,997	$1.63	.....	.....	$92,024	$0.53	$51,437	$0.30	$9,905	$0.06	$102,539	$0.59	.....	.....	$164,344	$0.95	$436,656	$2.51	27
96,649	1.97	$1,578	$0.03	12,864	0.26	14,601	0.30	6,250	0.13	136,923	2.79	$3,250	$0.07	51,314	1.05	171,398	3.49	28
101,256	2.43	1,008	0.02	27,192	0.65	18,753	0.45	9,115	0.22	115,559	2.77	.....	.....	33,565	0.81	165,128	3.96	29
208,884	3.10	3,347	0.05	25,354	0.38	12,805	0.19	7,351	0.11	194,650	2.88	.....	.....	18,047	0.27	175,806	2.61	30
INCORPORATED PLACES HAVING A POPULATION OF 8,000 TO 30,000.																		
$21,049	$2.25	.....	.....	$4,372	$0.47	.....	.....	.....	.....	$4,909	$0.52	.....	.....	$3,055	$0.33	$53,376	$5.71	31
15,718	1.92	$42	$0.01	6,695	0.82	.....	.....	.....	.....	8,730	1.07	.....	.....	928	0.11	21,512	2.63	32
25,187	1.53	.....	.....	12,448	0.76	.....	.....	.....	.....	14,284	0.87	.....	.....	5,201	0.32	31,228	1.90	33
18,371	1.74	281	0.03	5,722	0.54	$1,290	$0.12	.....	.....	13,023	1.24	$200	$0.02	1,859	0.18	385	0.04	34
46,263	2.15	.....	.....	12,161	0.57	1,355	0.06	.....	.....	15,530	0.72	240	0.01	4,976	0.23	8,616	0.40	35
22,365	1.64	480	0.04	10,359	0.76	.....	.....	.....	.....	8,877	0.65	.....	.....	3,989	0.29	32,168	2.36	36
13,401	0.78	454	0.03	4,280	0.25	.....	.....	.....	.....	6,861	0.40	.....	.....	4,716	0.27	18,086	1.05	37

[3] Receipts from other business licenses included with those from liquor licenses and other imposts.
[4] Less than one-half of 1 cent.
[5] No information; records destroyed by fire.

TABLE 4.—REVENUE RECEIPTS OF INCORPORATED PLACES HAVING A

[For a text discussion

	INCORPORATED PLACE.	Population.[1]	REVENUE RECEIPTS. Total.	Per capita.	General property taxes. Total.	General property taxes. Per capita.	Special property taxes. Total.	Special property taxes. Per capita.	Poll taxes. Total.	Poll taxes. Per capita.	Special assessments and charges for outlays. Total.	Special assessments and charges for outlays. Per capita.	Business taxes. Total.	Business taxes. Per capita.	Liquor licenses and other imposts. Total.	Liquor licenses and other imposts. Per capita.
	GEORGIA—Continued.															
	INCORPORATED PLACES HAVING A POPULATION OF 2,500 TO 8,000.															
1	Bainbridge	4,217	$76,097	$18.05	$30,295	$7.18			$1,591	$0.38	$8,413	$2.00				
2	Barnesville	3,068	38,144	12.43	20,338	6.63			1,792	0.58						
3	Carrollton	3,297	38,578	11.70	25,929	7.86			1,148	0.35	2,559	0.78				
4	Cartersville	4,067	71,884	17.67	37,452	9.21			603	0.15						
5	Cedartown	3,551	40,167	11.31	24,257	6.83			1,211	0.34	1,128	0.32				
6	Cordele	5,883	81,478	13.85	44,947	7.64			4,110	0.70						
7	Covington	2,697	41,707	15.46	17,864	6.62			1,331	0.49	4,647	1.72				
8	Cuthbert	3,210	34,227	10.66	12,430	3.87			862	0.27						
9	Dalton	5,324	78,580	14.76	42,370	7.96			1,706	0.32	2,089	0.39				
10	Dawson	3,827	63,525	16.60	30,292	7.92			2,424	0.63						
11	Douglas	3,550	43,958	12.38	19,951	5.62			975	0.27						
12	Dublin	5,795	136,844	23.61	59,480	10.26			1,972	0.34						
13	East Point	3,682	40,072	10.88	25,937	7.04			1,220	0.33						
14	Elberton	6,483	91,578	14.12	28,974	4.47			835	0.13	35,668	5.50				
15	Fitzgerald	5,795	103,048	17.78	48,468	8.36			772	0.13	173	0.03				
16	Fort Valley	2,697	35,061	13.00	17,262	6.40			1,024	0.38						
17	Gainesville	5,925	91,534	15.45	51,082	8.62			2,982	0.50	12,798	2.16				
18	Griffin	7,478	113,380	15.16	42,355	5.66			2,119	0.28	1,554	0.21				
19	Hawkinsville	3,420	49,938	14.60	15,470	4.52			492	0.14						
20	La Grange	5,587	108,764	19.47	34,873	6.24			2,424	0.43	4,104	0.73	$400	$0.07		
21	Marietta	5,949	49,272	8.29	33,168	5.57			1,885	0.32	668	0.11				
22	Milledgeville	4,385	38,452	8.77	21,194	4.83			1,647	0.38			772	0.18		
23	Monroe	3,029	27,868	9.20	18,884	6.23			863	0.28						
24	Moultrie	3,349	67,444	20.14	33,053	9.87			1,231	0.37						
25	Newnan	5,548	95,697	17.25	40,171	7.24			3,594	0.65						
26	Quitman	3,915	57,084	14.58	25,420	6.49			1,532	0.39						
27	Sandersville	2,641	46,305	17.53	25,703	9.73			609	0.23						
28	Statesboro	2,529	41,692	16.49	20,657	8.17			1,827	0.72	3,134	1.24				
29	Thomasville	6,727	110,210	16.38	35,393	5.26			3,322	0.49						
30	Toccoa	3,120	27,349	8.76	21,947	7.03			648	0.21			455	0.15		
31	Valdosta	7,656	121,923	15.93	65,634	8.58			2,046	0.27	200	0.03				
32	Washington	3,065	37,319	12.18	19,505	6.36			1,218	0.40						
33	Waynesboro	2,729	30,107	11.03	10,519	3.85			556	0.20	938	0.34				
	IDAHO.															
34	Total	81,718	$1,785,655	$21.85	$838,656	$10.26			$3,381	$0.04	$356,119	$4.36			$84,673	$1.04
	INCORPORATED PLACES HAVING A POPULATION OF 8,000 TO 30,000.															
35	Boise	27,534	$531,369	$19.31	$231,788	$8.42					$126,874	$4.61			$43,273	$1.57
36	Pocatello	10,754	157,350	14.63	88,067	8.19					37,721	3.51				
	INCORPORATED PLACES HAVING A POPULATION OF 2,500 TO 8,000.															
37	Caldwell	3,543	$108,942	$30.75	$55,843	$15.76					$27,727	$7.83				
38	Coeur d'Alene	7,291	143,022	19.61	53,583	7.35					38,346	5.26			$6,081	$0.83
39	Idaho Falls	4,827	123,207	25.52	61,194	12.68					2,847	0.59				
40	Lewiston	6,043	189,093	31.29	89,265	14.77			$601	$0.10	54,454	9.01				
41	Moscow	3,670	78,368	21.35	39,941	10.88					4,117	1.12				
42	Nampa	4,205	83,103	19.76	46,854	11.14			710	0.17	3,997	0.95				
43	Sandpoint	2,993	48,031	16.05	18,774	6.27					3,749	1.25			9,480	3.17
44	Twin Falls	5,258	158,754	30.19	72,493	13.79			269	0.05	53,786	10.23				
45	Wallace	3,000	86,928	28.98	35,006	11.67			1,003	0.33	301	0.10			25,839	8.61
46	Weiser	2,600	77,488	29.80	45,848	17.63			798	0.31	2,200	0.85				

[1] For places of 8,000 inhabitants and over, estimated as of July 1, 1913; for places of less than 8,000 inhabitants, enumerated as of Apr. 15, 1910.

POPULATION OF 2,500 AND OVER, TOTAL AND PER CAPITA: 1913—Continued.

of this table, see page 392.]

REVENUE RECEIPTS—continued.																		
Other business licenses.		Nonbusiness license taxes.		Fines, forfeits, and escheats.		Highway privileges.		Interest and rents.		Subventions and grants.		Donations and gifts.		Earnings of general departments and miscellaneous.		Earnings of public service enterprises.		
Total.	Per capita.	Total.	Per capita.	Total.	Per capita.	Total.	Per capita.	Total.	Per capita.	Total.	Per capita.	Total.	Per capita.	Total.	Per capita.	Total.	Per capita.	
GEORGIA—Continued.																		
INCORPORATED PLACES HAVING A POPULATION OF 2,500 TO 8,000.																		
$6,038	$1.43	$136	$0.03	$1,565	$0.37	.....	.....	$827	$0.20	$2,239	$0.53	.....	.....	$1,015	$0.24	$23,978	$5.69	1
2,230	0.73	.....	.....	2,981	0.97	.....	.....	.....	.....	.....	.....	.....	.....	.....	.....	10,803	3.52	2
603	0.18	.....	.....	829	0.25	.....	.....	.....	.....	2,122	0.64	.....	.....	1,366	0.41	4,022	1.22	3
2,932	0.72	.....	.....	1,081	0.27	.....	.....	415	0.10	2,154	0.53	.....	.....	1,625	0.40	25,622	6.30	4
3,275	0.92	67	0.02	2,403	0.68	.....	.....	.....	.....	1,684	0.47	.....	.....	2,269	0.64	3,873	1.09	5
9,012	1.53	179	0.03	3,457	0.59	.....	.....	.....	.....	4,235	0.72	.....	.....	1,583	0.27	13,955	2.37	6
1,151	0.43	100	0.04	1,360	0.50	.....	.....	187	0.07	2,216	0.82	.....	.....	1,402	0.52	11,449	4.25	7
5,005	1.56	.....	.....	1,387	0.43	.....	.....	.....	.....	5,228	1.63	.....	.....	498	0.16	8,817	2.75	8
4,222	0.79	138	0.03	1,373	0.26	.....	.....	.....	.....	2,866	0.54	$95	$0.02	1,676	0.31	22,045	4.14	9
5,121	1.34	.....	.....	3,013	0.79	.....	.....	.....	.....	2,331	0.61	.....	.....	2,382	0.62	17,962	4.69	10
4,323	1.22	31	0.01	1,484	0.42	.....	.....	.....	.....	2,333	0.66	.....	.....	2,086	0.59	12,775	3.60	11
12,589	2.17	144	0.02	3,683	0.64	.....	.....	.....	.....	5,870	1.01	.....	.....	5,456	0.94	47,650	8.22	12
1,393	0.38	70	0.02	2,141	0.58	.....	.....	155	0.04	.....	.....	.....	.....	30	0.01	9,126	2.48	13
2,519	0.39	73	0.01	2,580	0.40	.....	.....	.....	.....	1,377	0.21	.....	.....	2,950	0.46	16,602	2.56	14
12,257	2.12	11	0.01	4,912	0.85	.....	.....	725	0.13	4,424	0.76	.....	.....	1,335	0.23	29,971	5.17	15
1,673	0.62	.....	.....	1,076	0.40	.....	.....	.....	.....	.....	.....	.....	.....	154	0.06	13,872	5.14	16
4,146	0.70	216	0.04	2,140	0.36	.....	.....	.....	.....	5,302	0.89	.....	.....	1,539	0.26	11,329	1.91	17
20,439	2.73	159	0.02	4,389	0.59	.....	.....	.....	.....	7,934	1.06	.....	.....	3,638	0.49	30,793	4.12	18
4,461	1.30	.....	.....	873	0.26	.....	.....	.....	.....	10,103	2.95	1,266	0.37	2,906	0.85	14,367	4.20	19
14,603	2.61	.....	.....	11,077	1.98	.....	.....	139	0.03	9,138	1.64	.....	.....	2,250	0.40	29,755	5.33	20
2,712	0.46	.....	.....	3,187	0.54	.....	.....	.....	.....	4,097	0.69	.....	.....	2,964	0.50	591	0.10	21
6,233	1.42	161	0.04	1,833	0.42	.....	.....	.....	.....	3,926	0.90	.....	.....	2,264	0.52	422	0.09	22
.....	.....	506	0.17	2,844	0.94	.....	.....	523	0.17	2,648	0.87	.....	.....	1,515	0.50	85	0.03	23
6,742	2.01	.....	.....	1,660	0.50	.....	.....	.....	.....	2,573	0.77	.....	.....	2,452	0.73	19,733	5.89	24
4,068	0.73	.....	.....	2,848	0.51	.....	.....	.....	.....	4,142	0.75	.....	.....	4,574	0.82	36,300	6.54	25
4,115	1.05	.....	.....	1,127	0.29	.....	.....	.....	.....	3,000	0.77	.....	.....	4,815	1.23	17,076	4.36	26
736	0.28	84	0.03	1,750	0.66	.....	.....	522	0.20	.....	.....	.....	.....	152	0.06	16,749	6.34	27
.....	.....	49	0.02	1,317	0.52	.....	.....	228	0.09	1,825	0.72	.....	.....	114	0.05	12,541	4.96	28
10,882	1.62	30	(2)	2,708	0.40	.....	.....	5,834	0.87	5,050	0.75	.....	.....	2,931	0.44	44,060	6.55	29
.....	.....	.....	.....	540	0.17	.....	.....	256	0.08	.....	.....	.....	.....	100	0.03	3,403	1.09	30
20,271	2.65	511	0.07	5,293	0.69	.....	.....	7,275	0.95	4,250	0.56	.....	.....	2,088	0.27	14,355	1.88	31
68	0.02	.....	.....	990	0.32	.....	.....	.....	.....	3,600	1.17	.....	.....	1,726	0.56	10,212	3.33	32
1,635	0.60	77	0.03	2,727	1.00	.....	.....	.....	.....	.....	.....	.....	.....	433	0.16	13,222	4.84	33
IDAHO.																		
$21,984	$0.27	$13,856	$0.17	$19,636	$0.24	.....	.....	$15,410	$0.19	$235,491	$2.88	.....	.....	$42,204	$0.52	$154,245	$1.89	34
INCORPORATED PLACES HAVING A POPULATION OF 8,000 TO 30,000.																		
$8,025	$0.29	$5,194	$0.19	$6,311	$0.23	.....	.....	$4,293	$0.16	$91,475	$3.32	.....	.....	$8,223	$0.30	$5,913	$0.22	35
2,576	0.24	346	0.03	5,681	0.53	.....	.....	1,933	0.18	19,447	1.81	.....	.....	512	0.05	1,067	0.10	36
INCORPORATED PLACES HAVING A POPULATION OF 2,500 TO 8,000.																		
$73	$0.02	$286	$0.08	$218	$0.06	.....	.....	$1,794	$0.51	$11,254	$3.18	.....	.....	$232	$0.06	$11,515	$3.25	37
545	0.07	5,911	0.81	502	0.07	.....	.....	.....	.....	26,736	3.67	.....	.....	9,450	1.30	1,868	0.26	38
1,205	0.25	228	0.05	1,665	0.34	.....	.....	465	0.10	6,115	1.27	.....	.....	1,887	0.39	47,601	9.86	39
2,211	0.37	413	0.07	1,157	0.19	.....	.....	1,680	0.28	4,127	0.68	.....	.....	3,375	0.56	31,810	5.26	40
791	0.22	247	0.07	302	0.08	.....	.....	.....	.....	13,476	3.67	.....	.....	3,109	0.85	16,385	4.47	41
726	0.17	202	0.05	246	0.06	.....	.....	3,157	0.75	11,095	2.64	.....	.....	3,661	0.87	12,455	2.96	42
646	0.22	116	0.04	807	0.27	.....	.....	240	0.08	11,973	4.00	.....	.....	2,246	0.75	.....	.....	43
1,542	0.29	398	0.08	575	0.11	.....	.....	1,078	0.21	20,721	3.94	.....	.....	6,994	1.32	898	0.17	44
3,077	1.03	319	0.11	2,027	0.68	.....	.....	.....	.....	18,588	6.19	.....	.....	768	0.26	.....	.....	45
567	0.22	196	0.08	145	0.06	.....	.....	770	0.30	484	0.19	.....	.....	1,747	0.67	24,733	9.51	46

[2] Less than one-half of 1 cent.

TABLE 4.—REVENUE RECEIPTS OF INCORPORATED PLACES HAVING A

[For a text discussion

	INCORPORATED PLACE.	Population.[1]	REVENUE RECEIPTS. Total.	Per capita.	General property taxes. Total.	General property taxes. Per capita.	Special property taxes. Total.	Special property taxes. Per capita.	Poll taxes. Total.	Poll taxes. Per capita.	Special assessments and charges for outlays. Total.	Special assessments and charges for outlays. Per capita.	Business taxes. Total.	Business taxes. Per capita.	Liquor licenses and other imposts. Total.	Liquor licenses and other imposts. Per capita.
	ILLINOIS.															
1	Total	3,710,769	$88,680,213	$23.90	$47,354,715	$12.76					$10,556,578	$2.84	$297,978	$0.08	$9,708,602	$2.62
	INCORPORATED PLACES HAVING A POPULATION OF 30,000 AND OVER.															
2	Aurora	32,431	$606,380	$18.70	$330,601	$10.19					$125,165	$3.86	$2,165	$0.07	$49,655	$1.53
3	Chicago	2,344,018	63,429,040	27.06	33,095,823	14.12					5,777,948	2.46	221,172	0.09	7,283,015	3.11
4	Danville	30,140	454,806	15.09	280,731	9.31					85,567	2.84	2,143	0.07	62,013	2.06
5	Decatur	36,525	561,928	15.38	296,710	8.12					95,459	2.61	2,673	0.07	56,623	1.55
6	East St. Louis	66,899	1,063,280	15.89	494,066	7.39					335,097	5.01	2,643	0.04	167,081	2.50
7	Joliet	36,396	694,988	19.10	394,151	10.83					75,923	2.09	2,693	0.07	138,200	3.80
8	Peoria	69,280	1,469,995	21.22	965,873	13.94					196,363	2.83	7,481	0.11	183,797	2.65
9	Quincy	36,696	617,666	16.83	400,299	10.91					70,403	1.92	3,219	0.09	75,715	2.06
10	Rockford	50,914	930,905	18.28	703,336	13.81					64,977	1.28	3,153	0.06	2	(2)
11	Springfield	56,476	1,186,140	21.00	678,222	12.01					166,679	2.95	2,033	0.04	110,668	1.96
	INCORPORATED PLACES HAVING A POPULATION OF 8,000 TO 30,000.															
12	Alton	21,701	$316,429	$14.58	$186,760	$8.61					$67,062	$3.09	$1,705	$0.08	$35,587	$1.64
13	Belleville	21,134	247,967	11.73	169,495	8.02					1,578	0.07	1,374	0.07	54,935	2.60
14	Bloomington	26,646	532,266	19.98	245,765	9.22					96,741	3.63	2,361	0.09	45,838	1.72
15	Blue Island	8,669	179,994	20.76	58,262	6.72					66,968	7.72	474	0.05	21,915	2.53
16	Cairo	15,191	230,558	15.18	117,954	7.77					29,053	1.91	3,058	0.20	66,800	4.40
17	Canton	12,026	181,462	15.09	115,669	9.62					13,444	1.12	558	0.05	28,029	2.33
18	Centralia	10,639	154,677	14.54	71,455	6.72					29,695	2.79	216	0.02	16,500	1.55
19	Champaign	13,499	249,788	18.50	189,342	14.03					35,905	2.66	1,256	0.09		
20	Chicago Heights	18,494	238,809	12.91	69,392	3.75					59,713	3.23			60,665	3.28
21	Cicero	17,357	561,170	32.33	291,952	16.82					145,405	8.38			42,000	2.42
22	Dekalb	8,814	137,424	15.59	81,479	9.24					7,925	0.90	524	0.06	15,840	1.80
23	Elgin	27,126	528,518	19.48	320,218	11.80					67,866	2.50	1,527	0.06	34,000	1.25
24	Evanston	27,136	821,758	30.28	581,643	21.43					73,174	2.70	1,819	0.07		
25	Freeport	18,743	356,703	19.03	194,214	10.36					102,303	5.46	1,039	0.06	23,493	1.25
26	Galesburg	23,218	441,068	19.00	274,691	11.83					73,383	3.16	1,975	0.09	30,333	1.31
27	Granite City	12,900	175,014	13.57	141,855	11.00							866	0.07	23,342	1.81
28	Jacksonville	15,406	231,828	15.05	157,502	10.22					23,958	1.56	1,031	0.07		
29	Kankakee	14,111	237,489	16.83	146,065	10.35					47,993	3.40	1,330	0.09	27,100	1.92
30	Kewanee	13,429	193,972	14.44	135,315	10.08					8,921	0.66	1,268	0.09	21,543	1.60
31	La Salle	11,890	169,671	14.27	88,047	7.41					20,570	1.73	719	0.06	33,080	2.78
32	Lincoln	11,379	130,797	11.49	72,773	6.40					29,321	2.58	412	0.04	19,000	1.67
33	Mattoon	12,037	218,447	18.15	93,176	7.74					66,624	5.53	1,122	0.09	22,188	1.84
34	Maywood	9,212	203,463	22.09	63,929	6.94					108,788	11.81	291	0.03		
35	Moline	25,879	604,158	23.35	309,633	11.96					116,008	4.48	2,102	0.08	62,124	2.40
36	Monmouth	9,670	164,191	16.98	87,290	9.03					27,739	2.87	483	0.05	22,051	2.28
37	Mount Vernon	8,912	97,974	10.99	77,469	8.69					15,316	1.72	369	0.04		
38	Oak Park	23,169	716,542	30.93	451,732	19.50					181,683	7.84				
39	Ottawa	9,535	225,915	23.69	105,207	11.03					53,982	5.66	873	0.09	25,750	2.70
40	Pekin	10,375	246,410	23.75	124,491	12.00					82,240	7.93	913	0.09	21,900	2.11
41	Rock Island	25,907	526,152	20.31	298,065	11.51					72,656	2.80	1,736	0.07	55,825	2.15
42	Streator	14,279	187,407	13.12	115,723	8.10					27,751	1.94	1	(2)	33,450	2.34
43	Urbana	9,118	132,904	14.58	107,194	11.76							3	(2)		
44	Waukegan	18,225	230,292	12.64	153,935	8.45							813	0.04	18,633	1.02
	INCORPORATED PLACES HAVING A POPULATION OF 2,500 TO 8,000.															
45	Anna	2,809	$49,295	$17.55	$24,669	$8.78					$16,994	$6.05	$206	$0.07		
46	Averyville	2,668	36,046	13.51	25,524	9.57					3,683	1.38			$5,333	$2.00
47	Batavia	4,436	99,174	22.36	52,328	11.80					11,717	2.64	295	0.07	10,000	2.25
48	Beardstown	6,107	103,681	16.98	55,219	9.04					14,375	2.35	355	0.06	11,271	1.85
49	Belvidere	7,253	156,352	21.56	100,119	13.80					13,698	1.89	415	0.06	22,500	3.10
50	Benton	2,675	42,031	15.71	40,270	15.05										
51	Berwyn	5,841	152,647	26.13	80,073	13.71					37,887	6.49				
52	Bridgeport	2,703	34,043	12.59	22,204	8.21					8,237	3.05				
53	Bushnell	2,619	54,666	20.87	28,248	10.79					9,438	3.60	278	0.11	11,000	4.20
54	Carbondale	5,411	71,107	13.14	35,568	6.57					30,855	5.70	278	0.05		
55	Carlinville	3,616	54,895	15.18	33,354	9.22					5,163	1.43			8,976	2.48
56	Carmi	2,833	81,863	28.90	18,197	6.42					26,318	9.29			23,822	8.41
57	Carterville	2,971	26,174	8.81	23,433	7.89							139	0.05		
58	Charleston	5,884	101,337	17.22	55,231	9.39					26,890	4.57	442	0.08		
59	Chester	2,747	24,444	8.90	16,144	5.88									6,000	2.18

[1] For places of 8,000 inhabitants and over, estimated as of July 1, 1913; for places of less than 8,000 inhabitants, enumerated as of Apr. 15, 1910.
[2] Less than one-half of 1 cent.

POPULATION OF 2,500 AND OVER, TOTAL AND PER CAPITA: 1913—Continued.

of this table, see page 393.]

REVENUE RECEIPTS—continued.																		
Other business licenses.		Nonbusiness license taxes.		Fines, forfeits, and escheats.		Highway privileges.		Interest and rents.		Subventions and grants.		Donations and gifts.		Earnings of general departments and miscellaneous.		Earnings of public service enterprises.		
Total.	Per capita.	Total.	Per capita.	Total.	Per capita.	Total.	Per capita.	Total.	Per capita.	Total.	Per capita.	Total.	Per capita.	Total.	Per capita.	Total.	Per capita.	
ILLINOIS.																		
$1,162,265	$0.31	$1,075,191	$0.30	$643,566	$0.17	$3,894,097	$1.05	$1,405,515	$0.38	$1,248,560	$0.34	$356,057	$0.10	$1,725,829	$0.47	$9,251,260	$2.49	1
INCORPORATED PLACES HAVING A POPULATION OF 30,000 AND OVER.																		
$4,653	$0.14	.....	.....	$2,911	$0.09	$6,663	$0.21	$4,252	$0.13	$10,208	$0.31	$608	$0.02	$7,906	$0.24	$61,503	$1.89	2
942,498	0.40	$947,049	$0.40	492,427	0.21	3,793,173	1.62	1,281,914	0.55	744,915	0.32	304,897	0.13	1,266,283	0.54	7,277,926	3.10	3
3,531	0.12	1,041	0.03	7,726	0.26	.....	.....	.....	.....	8,728	0.29	.....	.....	3,326	0.11	.....	.....	4
5,598	0.15	858	0.02	7,500	0.21	.....	.....	7,537	0.21	10,724	0.29	302	0.01	7,467	0.20	70,477	1.93	5
25,577	0.38	8,317	0.12	1,808	0.03	.....	.....	306	(2)	16,972	0.25	.....	.....	11,256	0.17	157	(2)	6
4,048	0.11	1,023	0.03	3,260	0.09	12,546	0.34	1,187	0.03	9,947	0.27	776	0.02	4,211	0.12	47,023	1.29	7
14,430	0.21	8,693	0.13	11,249	0.16	2,350	0.03	15,265	0.22	18,860	0.27	9,206	0.13	31,340	0.45	5,088	0.07	8
1,635	0.04	1,596	0.04	3,621	0.10	14,103	0.38	18,708	0.51	12,321	0.34	.....	.....	15,069	0.41	977	0.03	9
5,365	0.11	.....	.....	7,180	0.14	12,340	0.24	817	0.02	14,106	0.28	993	0.02	14,591	0.29	104,045	2.04	10
16,449	0.29	4,677	0.08	3,570	0.06	10,038	0.18	8,422	0.15	17,414	0.31	3,040	0.05	11,454	0.20	153,474	2.72	11
INCORPORATED PLACES HAVING A POPULATION OF 8,000 TO 30,000.																		
$5,771	$0.27	$1,265	$0.06	$1,778	$0.08	$530	$0.02	$3,420	$0.16	$8,926	$0.41	$905	$0.04	$1,993	$0.09	$727	$0.03	12
4,360	0.21	1,308	0.06	411	0.02	1,622	0.08	.....	.....	6,093	0.29	.....	.....	2,019	0.10	4,772	0.23	13
4,887	0.18	1,567	0.06	1,630	0.06	917	0.03	8,089	0.30	74,211	2.79	.....	.....	10,613	0.40	39,647	1.49	14
1,274	0.15	1,667	0.19	431	0.05	.....	.....	.....	.....	4,411	0.51	.....	.....	2,371	0.27	22,221	2.56	15
3,048	0.20	117	0.01	2,643	0.17	.....	.....	25	(2)	4,419	0.29	.....	.....	3,441	0.22	.....	.....	16
1,435	0.12	1,152	0.10	1,711	0.14	.....	.....	9	(2)	3,324	0.28	.....	.....	2,319	0.19	13,812	1.14	17
3,429	0.32	.....	.....	2,347	0.22	.....	.....	.....	.....	2,902	0.27	.....	.....	1,616	0.15	26,517	2.49	18
3,931	0.29	121	0.01	4,720	0.35	.....	.....	2,000	0.15	8,266	0.61	.....	.....	4,247	0.31	.....	.....	19
1,257	0.07	1,749	0.09	1,228	0.07	2,238	0.12	.....	.....	3,930	0.21	.....	.....	5,166	0.28	33,471	1.81	20
3,301	0.19	6,600	0.38	2,564	0.15	.....	.....	.....	.....	12,120	0.70	.....	.....	13,195	0.76	44,033	2.54	21
752	0.09	59	0.01	846	0.10	.....	.....	.....	.....	3,406	0.39	.....	.....	6,490	0.74	20,103	2.28	22
3,885	0.14	1,330	0.05	771	0.03	27,606	1.02	3,017	0.11	5,883	0.22	413	0.02	3,276	0.12	58,726	2.16	23
3,917	0.14	19,299	0.71	3,708	0.14	.....	.....	4,683	0.17	5,600	0.21	69	(2)	13,001	0.48	114,845	4.23	24
1,899	0.10	639	0.03	4,227	0.23	260	0.01	2,555	0.14	1,308	0.07	.....	.....	13,969	0.75	10,797	0.58	25
9,241	0.40	754	0.03	1,291	0.06	.....	.....	1,325	0.06	6,422	0.28	.....	.....	13,860	0.60	27,793	1.19	26
627	0.05	470	0.04	1,511	0.12	.....	.....	.....	.....	1,647	0.13	1,362	0.11	3,334	0.26	.....	.....	27
1,111	0.07	2,646	0.17	3,246	0.21	.....	.....	1,170	0.08	4,382	0.28	.....	.....	4,964	0.33	31,818	2.07	28
2,120	0.15	279	0.02	2,524	0.18	.....	.....	806	0.06	6,653	0.47	.....	.....	2,619	0.19	.....	.....	29
1,409	0.10	84	0.01	1,453	0.11	.....	.....	.....	.....	4,412	0.33	.....	.....	1,768	0.13	17,799	1.33	30
1,048	0.09	204	0.02	439	0.04	.....	.....	328	0.03	4,489	0.38	2,959	0.25	476	0.04	17,312	1.46	31
2,440	0.21	1,198	0.11	188	0.02	.....	.....	.....	.....	4,763	0.42	.....	.....	702	0.06	.....	.....	32
658	0.05	.....	.....	1,873	0.16	.....	.....	33	(2)	13,224	1.10	.....	.....	2,457	0.20	17,092	1.42	33
1,217	0.13	3,608	0.39	130	0.01	.....	.....	53	0.01	3,405	0.37	.....	.....	924	0.10	21,118	2.29	34
4,074	0.16	3,908	0.15	919	0.04	.....	.....	6,630	0.26	6,035	0.23	4,400	0.17	31,177	1.20	57,148	2.21	35
1,385	0.14	620	0.06	1,200	0.12	.....	.....	48	(2)	2,020	0.21	.....	.....	4,765	0.49	16,590	1.71	36
1,450	0.16	.....	.....	333	0.04	.....	.....	.....	.....	2,743	0.31	.....	.....	294	0.03	.....	.....	37
8,470	0.37	17,176	0.74	1,676	0.07	.....	.....	422	0.02	10,190	0.44	.....	.....	4,207	0.18	40,986	1.77	38
1,122	0.12	234	0.02	1,690	0.18	2,255	0.24	4,376	0.46	3,213	0.34	4,747	0.50	572	0.06	21,894	2.30	39
583	0.06	146	0.01	2,345	0.23	9	(2)	641	0.06	3,101	0.30	2,313	0.22	7,365	0.71	363	0.03	40
3,755	0.14	1,479	0.06	4,945	0.19	601	0.02	.....	.....	7,116	0.27	.....	.....	9,079	0.35	70,895	2.74	41
2,314	0.16	78	0.01	1,211	0.08	791	0.06	.....	.....	5,110	0.36	.....	.....	978	0.07	.....	.....	42
405	0.04	10	(2)	375	0.04	.....	.....	458	0.05	2,591	0.28	.....	.....	21,868	2.40	.....	.....	43
1,419	0.08	1,652	0.09	1,186	0.07	.....	.....	5,022	0.28	5,666	0.31	158	0.01	771	0.04	41,037	2.25	44
INCORPORATED PLACES HAVING A POPULATION OF 2,500 TO 8,000.																		
$227	$0.08	.....	.....	$81	$0.03	.....	.....	$3,020	$1.08	$835	$0.30	.....	.....	$1,228	$0.44	$2,035	$0.72	45
2	(2)	$13	(2)	175	0.07	$88	$0.03	.....	.....	774	0.29	.....	.....	377	0.14	77	0.03	46
360	0.08	.....	.....	114	0.03	530	0.12	.....	.....	1,081	0.24	.....	.....	2,268	0.51	20,481	4.61	47
489	0.08	664	$0.11	814	0.13	262	0.04	865	0.14	1,581	0.26	.....	.....	756	0.12	17,030	2.79	48
746	0.10	86	0.01	2,345	0.32	.....	.....	.....	.....	1,969	0.27	.....	.....	1,910	0.26	12,564	1.73	49
195	0.07	.....	.....	268	0.10	.....	.....	25	0.01	1,169	0.44	.....	.....	104	0.04	.....	.....	50
427	0.07	2,513	0.43	22	(2)	.....	.....	203	0.03	4,042	0.69	.....	.....	13,418	2.30	14,062	2.41	51
1,087	0.40	.....	.....	600	0.22	.....	.....	74	0.03	831	0.31	.....	.....	1,010	0.38	.....	.....	52
650	0.25	1,263	0.48	290	0.11	.....	.....	181	0.07	1,282	0.49	.....	.....	356	0.14	1,680	0.64	53
586	0.11	570	0.11	449	0.08	.....	.....	.....	.....	1,763	0.33	.....	.....	696	0.13	342	0.06	54
107	0.03	15	(2)	32	0.01	496	0.14	.....	.....	1,129	0.31	.....	.....	4,322	1.20	1,301	0.36	55
470	0.17	.....	.....	443	0.16	.....	.....	.....	.....	817	0.29	.....	.....	363	0.13	11,433	4.04	56
100	0.03	.....	.....	265	0.09	.....	.....	.....	.....	1,217	0.41	.....	.....	793	0.27	227	0.08	57
622	0.11	.....	.....	322	0.05	.....	.....	.....	.....	2,468	0.42	.....	.....	725	0.12	14,637	2.48	58
375	0.14	38	0.01	100	0.04	.....	.....	85	0.03	688	0.25	.....	.....	516	0.19	498	0.18	59

[2] Population enumerated as of Apr. 15, 1910; decrease since 1900; no estimate made.

TABLE 4.—REVENUE RECEIPTS OF INCORPORATED PLACES HAVING A

[For a text discussion

	INCORPORATED PLACE.	Population.[1]	REVENUE RECEIPTS. Total.	Per capita.	General property taxes. Total.	General property taxes. Per capita.	Special property taxes. Total.	Special property taxes. Per capita.	Poll taxes. Total.	Poll taxes. Per capita.	Special assessments and charges for outlays. Total.	Special assessments and charges for outlays. Per capita.	Business taxes. Total.	Business taxes. Per capita.	Liquor licenses and other imposts. Total.	Liquor licenses and other imposts. Per capita.
	ILLINOIS—Continued.															
	INCORPORATED PLACES HAVING A POPULATION OF 2,500 TO 8,000—Continued.															
1	Clinton	5,165	$96,169	$18.62	$65,826	$12.74							$2	(2)	$11,611	$2.25
2	Coal City	2,667	18,252	6.84	7,738	2.90							105	$0.04	7,505	2.81
3	Collinsville	7,478	163,201	21.82	56,878	7.61					$54,108	$7.24	329	0.04	26,273	3.51
4	Dixon	7,216	120,173	16.65	86,851	12.04					9,422	1.31	169	0.02	14,600	2.02
5	Downers Grove	2,601	91,791	35.29	25,706	9.88					47,388	18.22	88	0.03	2,000	0.77
6	Duquoin	5,454	87,793	16.10	38,474	7.05					33,805	6.20	273	0.05	11,350	2.08
7	East Moline	2,665	117,852	44.22	32,259	12.10					53,122	19.93			13,716	5.15
8	Edwardsville	5,014	150,054	29.93	54,657	10.90					73,718	14.70	205	0.04	16,531	3.30
9	Effingham	3,898	40,463	10.38	26,766	6.87					5,308	1.36	103	0.03	6,252	1.60
10	Eldorado	3,366	41,648	12.37	16,956	5.04					21,100	6.27	225	0.07		
11	Fairbury	2,505	36,999	14.77	25,549	10.20					693	0.28	222	0.09	4,800	1.92
12	Flora	2,704	40,879	15.12	20,167	7.46					7,569	2.80				
13	Forest Park	6,594	140,415	21.29	38,386	5.82					58,978	8.94			20,000	3.03
14	Galena	4,835	54,316	11.23	39,172	8.10					197	0.04	324	0.07	11,096	2.29
15	Geneseo	3,199	55,854	17.46	35,685	11.16					4,968	1.55	260	0.08	4,441	1.39
16	Greenville	3,178	40,884	12.86	30,011	9.44					5,828	1.83	213	0.07		
17	Harrisburg	5,309	80,141	15.10	42,536	8.01					28,660	5.40	425	0.08		
18	Harvard	3,008	58,603	19.48	33,180	11.03					5,849	1.94	15	(2)	11,667	3.88
19	Harvey	7,227	87,706	12.14	48,152	6.66					24,195	3.35	277	0.04	9,340	1.29
20	Havana	3,525	40,717	11.55	22,026	6.25							152	0.04	7,000	1.99
21	Herrin	6,861	80,421	11.72	44,873	6.54					107	0.02			26,000	3.79
22	Highland	2,675	45,412	16.98	22,032	8.24					4,388	1.64			7,946	2.97
23	Highland Park	4,209	235,164	55.87	158,968	37.77					47,611	11.31	239	0.06		
24	Hillsboro	3,424	67,631	19.75	36,271	10.59					21,157	6.18	230	0.07		
25	Hoopeston	4,698	96,348	20.51	52,282	11.13					24,840	5.29				
26	Jerseyville	4,113	62,824	15.27	31,317	7.61					22,318	5.42				
27	Johnston	3,248	36,308	11.18	18,625	5.73							147	0.05	12,819	3.95
28	La Grange	5,282	139,883	26.48	79,929	15.13					54,619	10.34				
29	Lake Forest	3,349	126,754	37.85	96,338	28.77					26,160	7.81				
30	Lawrenceville	3,235	58,309	18.02	25,881	8.00					27,024	8.35	141	0.04		
31	Litchfield	5,971	49,646	8.31	38,127	6.39							281	0.05	6,875	1.15
32	Lockport	2,555	23,344	9.14	13,665	5.35							16	0.01	6,500	2.54
33	Macomb	5,774	85,862	14.87	57,633	9.98					4,939	0.86				
34	Madison	5,046	70,932	14.06	27,143	5.38					10,683	2.12	328	0.07	30,294	6.00
35	Marion	7,093	93,574	13.19	60,173	8.48					25,143	3.54	519	0.07		
36	Marseilles	3,291	62,155	18.89	39,081	11.88					16,026	4.87			5,400	1.64
37	Marshall	2,569	50,934	19.83	23,804	9.27					11,086	4.32				
38	Melrose Park	4,806	82,202	17.10	13,295	2.77					34,279	7.13	208	0.04	19,650	4.09
39	Mendota	3,806	68,380	17.97	36,502	9.59					14,739	3.87	286	0.08	4,715	1.24
40	Metropolis	4,655	66,784	14.35	28,357	6.09					4,512	0.97	221	0.05	8,674	1.86
41	Morgan Park	3,694	140,597	38.06	67,204	18.19					56,459	15.28				
42	Morris	4,563	76,037	16.66	48,100	10.54					7,100	1.56	241	0.05	10,000	2.19
43	Mound City	2,837	22,005	7.76	15,541	5.48									5,000	1.76
44	Mount Carmel	6,934	81,136	11.70	51,547	7.43					25,560	3.69				
45	Mount Olive	3,501	43,978	13.31	16,966	5.14							142	0.04	11,604	3.51
46	Murphysboro	7,485	125,969	16.83	55,329	7.39					50,577	6.76	309	0.04	15,842	2.12
47	Naperville	3,449	65,174	18.90	37,048	10.74							231	0.07	6,000	1.74
48	Normal	4,024	87,530	21.75	42,133	10.47					34,750	8.64	97	0.02		
49	North Chicago	3,306	56,735	17.16	35,332	10.69									14,000	4.23
50	Oglesby	3,194	45,674	14.30	18,111	5.67					8,546	2.68			14,472	4.53
51	Olney	5,011	60,437	12.06	40,710	8.12							1,300	0.26		
52	Pana	6,055	114,767	18.95	51,627	8.53					39,176	6.47	350	0.06	8,000	1.32
53	Paris	7,664	135,194	17.64	90,542	11.81					28,047	3.66	1,173	0.15		
54	Paxton	2,912	62,128	21.34	39,180	13.45					16,074	5.52	192	0.07		
55	Peru	7,984	132,015	16.53	52,294	6.55					26,012	3.26			15,458	1.94
56	Petersburg	2,587	60,747	23.48	37,911	14.65					3,106	1.20	173	0.07	5,181	2.00
57	Pinckneyville	2,722	29,275	10.75	16,939	6.22					1,306	0.48	118	0.04	4,525	1.66
58	Pontiac	6,090	71,093	11.67	35,425	5.82					19,382	3.18	384	0.06	11,020	1.81
59	Princeton	4,131	92,378	22.36	54,766	13.26					7,451	1.80	314	0.08		
60	Robinson	3,863	57,456	14.87	34,094	8.83					20,304	5.26	21	0.01		
61	Rochelle	2,732	95,014	34.78	34,279	12.55					28,012	10.25	155	0.06	9,100	3.33
62	Rock Falls	2,657	52,043	19.59	28,819	10.85					10,674	4.02	86	0.03	4,968	1.87
63	St. Charles	4,046	94,622	23.39	44,114	10.90					17,963	4.44	389	0.10	11,000	2.72
64	Salem	2,669	46,820	17.54	35,697	13.37					1,574	0.59				
65	Sandwich	2,557	51,404	20.10	20,600	8.06					14,000	5.48			5,000	1.96
66	Savanna	3,691	54,486	14.76	26,512	7.18					4,313	1.17	109	0.03	10,876	2.95
67	Shelbyville	3,590	72,371	20.16	51,424	14.32										
68	Sparta	3,081	20,912	6.79	15,960	5.18							123	0.04		
69	Spring Valley	7,035	106,492	15.14	33,171	4.72					22,801	3.24	241	0.03	25,750	3.66
70	Staunton	5,048	66,209	13.12	30,429	6.03					3,451	0.68	225	0.04	13,747	2.72
71	Sterling	7,467	135,982	18.21	86,359	11.57					22,267	2.98	681	0.09	18,715	2.51
72	Sullivan	2,621	24,799	9.46	20,434	7.80					2,000	0.76				
73	Sycamore	3,926	80,864	20.60	50,565	12.88					11,916	3.04			6,500	1.66

[1] For places of 8,000 inhabitants and over, estimated as of July 1, 1913; for places of less than 8,000 inhabitants, enumerated as of Apr. 15, 1910.

POPULATION OF 2,500 AND OVER, TOTAL AND PER CAPITA: 1913—Continued.

of this table, see page 393.]

REVENUE RECEIPTS—continued.																		
Other business licenses.		Nonbusiness license taxes.		Fines, forfeits, and escheats.		Highway privileges.		Interest and rents.		Subventions and grants.		Donations and gifts.		Earnings of general departments and miscellaneous.		Earnings of public service enterprises.		
Total.	Per capita.	Total.	Per capita.	Total.	Per capita.	Total.	Per capita.	Total.	Per capita.	Total.	Per capita.	Total.	Per capita.	Total.	Per capita.	Total.	Per capita.	
ILLINOIS—Continued.																		
INCORPORATED PLACES HAVING A POPULATION OF 2,500 TO 8,000—Continued.																		
$795	$0.15			$1,493	$0.29			$45	$0.01	$1,671	$0.32			$5,721	$1.11	$9,005	$1.74	1
588	0.22			2	(2)					1,025	0.38			174	0.07	1,115	0.42	2
1,359	0.18	$807	$0.11	495	0.07					5,607	0.75			2,441	0.33	14,904	1.99	3
536	0.07			228	0.03			1,591	0.22	1,631	0.23			942	0.13	4,203	0.58	4
218	0.08	164	0.06	292	0.11			212	0.08					812	0.31	14,911	5.73	5
807	0.15			1,085	0.20					1,260	0.23			739	0.14			6
482	0.18	158	0.06	11,162	4.19					810	0.30			218	0.08	5,925	2.22	7
325	0.06	424	0.08	196	0.04					2,862	0.57			772	0.15	364	0.07	8
249	0.06			229	0.06					1,054	0.27			92	0.02	410	0.11	9
1,120	0.33			635	0.19					1,374	0.41			238	0.07			10
638	0.25			185	0.07					890	0.36			673	0.27	3,349	1.34	11
145	0.05			156	0.06					928	0.34			326	0.13	11,588	4.29	12
1,724	0.26	3,015	0.46	869	0.13	$1,000	$0.15			2,649	0.40			2,653	0.40	11,141	1.69	13
236	0.05	277	0.06	63	0.01	61	0.01	750	0.16	1,114	0.23			696	0.14	330	0.07	14
286	0.09	620	0.19	112	0.04			1,878	0.59	915	0.29			2,911	0.91	3,778	1.18	15
		60	0.02	145	0.05			60	0.02	890	0.28	$200	$0.06	687	0.22	2,790	0.88	16
1,458	0.27	1,514	0.29	1,111	0.21			463	0.09	2,393	0.45			1,303	0.24	278	0.05	17
270	0.09			100	0.03			2,055	0.68	649	0.22			1,327	0.44	3,491	1.16	18
1,018	0.14	1,365	0.19	122	0.02					1,824	0.25			1,413	0.20			19
153	0.04	103	0.03	217	0.06					801	0.23			215	0.06	10,050	2.85	20
1,070	0.16			1,171	0.17					2,824	0.41			1,599	0.23	2,777	0.41	21
146	0.05	155	0.06	113	0.04					1,112	0.42			691	0.26	8,829	3.30	22
338	0.08	755	0.18	650	0.15			1,243	0.30	1,163	0.28	800	0.19	2,220	0.53	21,177	5.03	23
945	0.28			347	0.10					1,407	0.41			3,294	0.96	3,980	1.16	24
229	0.05			346	0.07									6,636	1.41	12,015	2.56	25
775	0.19	335	0.08	127	0.03					983	0.24			2,628	0.64	4,341	1.06	26
573	0.18	7	(2)	1,443	0.44					1,420	0.44			822	0.25	452	0.14	27
1,252	0.24	874	0.17	531	0.10			445	0.08	1,353	0.26			880	0.17			28
263	0.08	214	0.06	133	0.04									3,646	1.09			29
1,378	0.43	75	0.02	313	0.10					1,196	0.37			1,934	0.60	367	0.11	30
833	0.14			949	0.16			372	0.06	1,692	0.28			517	0.09			31
42	0.02			169	0.07									1,204	0.47	1,748	0.68	32
1,277	0.22	130	0.02	586	0.10			50	0.01	1,601	0.28			2,692	0.47	16,954	2.93	33
353	0.07	57	0.01	221	0.04					1,793	0.36			60	0.01			34
1,301	0.18	81	0.01	482	0.07			500	0.07	2,844	0.40			1,884	0.27	647	0.09	35
133	0.04			100	0.03									1,415	0.43			36
105	0.04			17	0.01					1,727	0.67			42	0.02	14,153	5.51	37
327	0.07	739	0.15	1,440	0.30	641	0.13			993	0.21			1,220	0.25	9,410	1.96	38
266	0.07			339	0.09	200	0.05			1,345	0.35			253	0.07	9,735	2.56	39
332	0.07			689	0.15					1,315	0.28			84	0.02	22,600	4.86	40
107	0.03	816	0.22					55	0.01	1,143	0.31			8,156	2.21	6,657	1.80	41
155	0.03			68	0.01					1,436	0.31			771	0.17	8,166	1.79	42
239	0.08	22	0.01	3	(2)					826	0.29			374	0.13			43
879	0.13	835	0.12	256	0.04					1,912	0.28			84	0.01	63	0.01	44
568	0.17			93	0.03			38	0.01	1,590	0.48			17	(2)	12,960	3.92	45
316	0.04									2,501	0.33			825	0.11	270	0.04	46
		86	0.02	39	0.01					801	0.23	510	0.15	1,014	0.29	19,445	5.64	47
		61	0.02	25	0.01			762	0.19	1,355	0.34			1,115	0.28	7,232	1.80	48
										1,552	0.47			1,851	0.56	4,000	1.21	49
515	0.16	36	0.01	80	0.03					1,791	0.56					2,123	0.66	50
983	0.20	32	0.01	352	0.07					3,191	0.64			1,388	0.28	12,481	2.50	51
1,084	0.18			516	0.09					2,330	0.38			1,018	0.17	10,666	1.76	52
1,126	0.15			651	0.08					1,682	0.22			1,373	0.18	10,600	1.38	53
		279	0.10	363	0.12					875	0.30			1,969	0.68	3,196	1.10	54
442	0.06			133	0.02			1,800	0.23	3,092	0.39			3,091	0.39	29,693	3.71	55
132	0.05			432	0.17					457	0.18			10,692	4.13	2,663	1.03	56
281	0.10			129	0.05					780	0.29			130	0.05	5,067	1.87	57
700	0.11							150	0.02	1,610	0.26	165	0.03	1,789	0.29	468	0.08	58
95	0.02	128	0.03	172	0.04			922	0.22	1,199	0.29	3,562	0.86	1,694	0.41	22,075	5.34	59
611	0.16			375	0.10					1,208	0.31			843	0.21			60
498	0.18	175	0.06	586	0.21			401	0.15	783	0.29			2,632	0.96	18,393	6.73	61
90	0.03									1,139	0.43			8	(2)	6,259	2.36	62
706	0.17			294	0.07	1,507	0.37			1,355	0.33	100	0.02	801	0.20	16,393	4.05	63
349	0.13			322	0.12					923	0.35			194	0.07	7,761	2.90	64
200	0.08			100	0.04					622	0.24			807	0.32	10,075	3.94	65
227	0.06	147	0.04	521	0.14			75	0.02	1,491	0.40			711	0.19	9,504	2.57	66
354	0.10			129	0.04					942	0.26			881	0.25	18,641	5.19	67
487	0.16	414	0.13	302	0.10					1,050	0.34			2,503	0.81	73	0.02	68
746	0.11	350	0.05	77	0.01			109	0.02	3,297	0.47	13,254	1.88	828	0.12	5,868	0.83	69
86	0.02	432	0.09	144	0.03					2,424	0.48			91	0.02	15,180	3.00	70
1,104	0.15	156	0.02					3	(2)	2,420	0.32	10	(2)	4,267	0.57			71
175	0.07			147	0.06					720	0.27			637	0.24	886	0.26	72
200	0.05			210	0.05					2,991	0.76			1,764	0.45	6,718	1.71	73

[2] Less than one-half of 1 cent.

TABLE 4.—REVENUE RECEIPTS OF INCORPORATED PLACES HAVING A

[For a text discussion

	INCORPORATED PLACE.	Population.[1]	REVENUE RECEIPTS. Total.	Per capita.	General property taxes. Total.	General property taxes. Per capita.	Special property taxes. Total.	Special property taxes. Per capita.	Poll taxes. Total.	Poll taxes. Per capita.	Special assessments and charges for outlays. Total.	Special assessments and charges for outlays. Per capita.	Business taxes. Total.	Business taxes. Per capita.	Liquor licenses and other imposts. Total.	Liquor licenses and other imposts. Per capita.
	ILLINOIS—Continued.															
	INCORPORATED PLACES HAVING A POPULATION OF 2,500 TO 8,000—Continued.															
1	Taylorville	5,446	$106,258	$19.51	$61,031	$11.21					$8,270	$1.52	$206	$0.04	$13,000	$2.39
2	Vandalia	2,974	43,617	14.67	31,986	10.76							202	0.07		
3	Venice	3,718	73,056	19.65	16,169	4.35					41,092	11.05	73	0.02	13,167	3.54
4	Virden	4,000	65,697	16.42	21,769	5.44					30,978	7.74	141	0.04	10,228	2.56
5	West Hammond	4,948	96,053	19.41	23,636	4.78					43,554	8.80	148	0.03	17,000	3.44
6	Westville	2,607	38,231	14.66	11,012	4.22					1,175	0.45			23,802	9.13
7	Wheaton	3,423	102,393	29.91	45,308	13.24					40,714	11.89	150	0.04		
8	White Hall	2,854	32,365	11.34	25,464	8.92										
9	Wilmette	4,943	155,886	31.54	56,329	11.40					73,213	14.81				
10	Winnetka	3,168	191,372	60.41	52,054	16.43					68,943	21.76				
11	Woodstock	4,331	123,824	28.59	51,448	11.88					27,057	6.25			10,000	2.31
12	Zion City	4,789	48,241	10.07	39,991	8.35					1,621	0.34				
	INDIANA.															
13	Total	1,214,030	$23,689,510	$19.51	$13,025,324	$10.73			$143,218	$0.12	$3,704,852	$3.05			$1,404,944	$1.16
	INCORPORATED PLACES HAVING A POPULATION OF 30,000 AND OVER.															
14	Evansville	70,443	$1,378,884	$19.56	$703,194	$9.98			$6,000	$0.09	$189,642	$2.69			$86.427	$1.23
15	Fort Wayne	70,500	1,498,454	21.25	621,004	8.81			26,701	0.38	372,948	5.29			58,592	0.83
16	Indianapolis	253,668	5,846,592	23.05	3,178,940	12.53			16,757	0.07	997,371	3.93			341,500	1.35
17	South Bend	63,198	1,077,409	17.05	600,657	9.50			5,593	0.09	156,684	2.48			109,200	1.73
18	Terre Haute	62,252	885,549	14.23	622,782	10.00			1,858	0.03	12,385	0.20			80,520	1.29
	INCORPORATED PLACES HAVING A POPULATION OF 8,000 TO 30,000.															
19	Anderson	23,220	$410,880	$17.70	$197,436	$8.50			$5,595	$0.24	$14,081	$0.61			$13,300	$0.57
20	Bedford	9,560	149,294	15.62	91,395	9.56			2,718	0.28	13,898	1.45				
21	Bloomington	9,609	185,958	19.35	99,122	10.32			987	0.10	35,749	3.72				
22	Brazil	9,844	185,984	18.89	114,150	11.60			2,193	0.22	16,141	1.64			13,273	1.35
23	Columbus	9,034	192,995	21.36	128,492	14.22			2,227	0.25	2,274	0.25			6,400	0.71
24	Crawfordsville	10,328	184,933	17.91	102,195	9.89			935	0.09					318	0.03
25	East Chicago	24,193	671,078	27.74	245,332	10.14			3,993	0.17	295,737	12.22			88,029	3.64
26	Elkhart	20,613	293,353	14.23	213,975	10.38			2,690	0.13	32,716	1.59			12,543	0.61
27	Elwood	[3] 11,028	116,200	10.54	87,802	7.96			2,601	0.24					6,800	0.62
28	Frankfort	9,131	223,145	24.44	118,783	13.01			990	0.11	49,925	5.47				
29	Gary	[4] 16,802	1,005,851	59.86	422,493	25.15					418,183	24.89			117,782	7.01
30	Goshen	8,742	152,171	17.41	102,470	11.72			1,570	0.18	789	0.09			6,800	0.78
31	Hammond	23,636	669,645	28.33	291,035	12.31			3,892	0.16	170,590	7.22			63,609	2.69
32	Huntington	10,429	215,656	20.68	117,215	11.24			1,786	0.17	47,663	4.57			7,767	0.74
33	Jeffersonville	[3] 10,412	157,534	15.13	100,419	9.64			870	0.08	19,258	1.85			8,200	0.79
34	Kokomo	19,077	292,789	15.35	162,697	8.53			1,747	0.09	90,524	4.75			3,467	0.18
35	Lafayette	20,702	407,633	19.69	259,990	12.56			2,276	0.11	17,649	0.85			28,231	1.36
36	Laporte	12,164	274,855	22.60	142,823	11.74					26,978	2.22			6,800	0.56
37	Logansport	19,974	427,102	21.38	192,209	9.62			1,500	0.08	33,560	1.68			32,749	1.64
38	Marion	19,567	282,608	14.45	203,032	10.38			3,332	0.17	4,362	0.22				
39	Michigan City	20,310	347,113	17.09	212,508	10.46					44,117	2.17			17,292	0.85
40	Mishawaka	13,939	225,072	16.15	122,693	8.80									13,527	0.97
41	Muncie	24,740	415,915	16.81	268,099	10.84			5,225	0.21	66,736	2.70			16,491	0.67
42	New Albany	20,629	267,221	12.96	157,565	7.64					36,441	1.77			13,294	0.64
43	New Castle	11,406	237,400	20.81	94,046	8.25			832	0.07	100,632	8.82			4,958	0.43
44	Peru	11,139	249,610	22.41	104,290	9.36			1,630	0.15	42,915	3.85			8,794	0.79
45	Richmond	23,550	524,596	22.27	317,850	13.50			1,536	0.07	73,231	3.11			13,000	0.55
46	Shelbyville	10,257	152,722	14.89	103,497	10.09			1,285	0.13	23,507	2.29			6,500	0.63
47	Vincennes	16,316	259,738	15.92	173,733	10.65			3,286	0.20	33,808	2.07			18,810	1.15
48	Wabash	8,709	149,295	17.14	94,895	10.90			933	0.11	34,148	3.92			5,806	0.67
	INCORPORATED PLACES HAVING A POPULATION OF 2,500 TO 8,000.															
49	Alexandria	5,096	$55,132	$10.82	$38,446	$7.54			$914	$0.18					$4,020	$0.79
50	Angola	2,610	34,960	13.40	29,831	11.43			325	0.12	$745	$0.29				
51	Attica	3,335	74,777	22.42	30,319	9.09			600	0.18	12,900	3.87			580	0.17
52	Auburn	3,919	74,087	18.90	39,944	10.19			1,264	0.32	2,135	0.54			252	0.06
53	Aurora	4,410	66,541	15.09	49,967	11.33					2,280	0.52			4,791	1.09
54	Bicknell	2,794	31,410	11.24	19,542	6.99			227	0.08					3,105	1.11
55	Bluffton	4,987	82,190	16.48	64,400	12.91			720	0.14						
56	Boonville	3,934	51,316	13.04	27,776	7.06			330	0.08	1,354	0.34			5,607	1.42
57	Clarksville	2,743	15,436	5.63	12,264	4.47			73	0.03						
58	Clinton	6,229	67,434	10.83	35,085	5.63			465	0.07	3,805	0.61			13,718	2.20

[1] For places of 8,000 inhabitants and over, estimated as of July 1, 1913; for places of less than 8,000 inhabitants, enumerated as of Apr. 15, 1910.
[2] Less than one-half of 1 cent.

POPULATION OF 2,500 AND OVER, TOTAL AND PER CAPITA: 1913—Continued.

of this table, see page 393.]

REVENUE RECEIPTS—continued.																		
Other business licenses.		Nonbusiness license taxes.		Fines, forfeits, and escheats.		Highway privileges.		Interest and rents.		Subventions and grants.		Donations and gifts.		Earnings of general departments and miscellaneous.		Earnings of public service enterprises.		
Total.	Per capita.	Total.	Per capita.	Total.	Per capita.	Total.	Per capita.	Total.	Per capita.	Total.	Per capita.	Total.	Per capita.	Total.	Per capita.	Total.	Per capita.	
ILLINOIS—Continued.																		
INCORPORATED PLACES HAVING A POPULATION OF 2,500 TO 8,000—Continued.																		
$630	$0.12	.....	.....	$450	$0.08	.....	.....	.....	.....	$1,598	$0.29	.....	.....	$3,485	$0.64	$17,588	$3.23	1
223	0.07	.....	.....	70	0.02	.....	.....	.....	.....	850	0.29	.....	.....	445	0.15	9,841	3.31	2
1,443	0.39	$97	$0.03	306	0.08	.....	.....	.....	.....	666	0.18	.....	.....	43	0.01	.....	.....	3
553	0.14	.....	.....	411	0.10	.....	.....	.....	.....	1,122	0.28	.....	.....	495	0.12	.....	.....	4
1,084	0.22	607	0.12	161	0.03	.....	.....	$142	$0.03	986	0.20	.....	.....	545	0.11	8,190	1.66	5
273	0.10	.....	.....	220	0.08	.....	.....	.....	.....	1,689	0.65	.....	.....	60	0.02	.....	.....	6
337	0.10	1,537	0.45	130	0.04	$763	$0.22	529	0.15	895	0.26	.....	.....	2,911	0.85	9,119	2.66	7
106	0.04	30	0.01	107	0.04	.....	.....	.....	.....	973	0.34	.....	.....	1,189	0.41	4,496	1.58	8
216	0.04	2,815	0.57	803	0.16	.....	.....	992	0.20	1,480	0.30	.....	.....	856	0.17	19,182	3.88	9
498	0.16	3,626	1.14	.....	.....	.....	.....	1,050	0.33	1,059	0.33	$218	$0.07	2,207	0.70	61,717	19.48	10
330	0.08	.....	.....	15	(2)	507	0.12	.....	.....	1,068	0.25	.....	.....	1,018	0.24	32,381	7.47	11
551	0.12	746	0.16	189	0.04	.....	.....	852	0.18	1,749	0.37	.....	.....	2,542	0.53	.....	.....	12
INDIANA.																		
$115,642	$0.10	$161,517	$0.13	$61,085	$0.05	$134,835	$0.11	$152,342	$0.13	$1,579,047	$1.30	$668,384	$0.55	$414,387	$0.34	$2,123,933	$1.75	13
INCORPORATED PLACES HAVING A POPULATION OF 30,000 AND OVER.																		
$9,062	$0.13	$14,465	$0.21	$1,963	$0.03	$17,473	$0.25	$9,852	$0.14	$163,368	$2.32	$2,341	$0.03	$6,922	$0.10	$168,175	$2.38	14
7,724	0.11	2,581	0.04	2,530	0.04	2,963	0.04	16,075	0.23	102,199	1.45	1,482	0.02	11,559	0.16	272,096	3.86	15
24,499	0.10	91,932	0.36	14,356	0.06	108,780	0.43	36,115	0.14	324,692	1.28	622,138	2.45	63,942	0.25	25,570	0.10	16
4,627	0.07	14,660	0.23	1,014	0.02	500	0.01	6,858	0.11	61,747	0.98	2,130	0.03	5,642	0.09	108,097	1.71	17
6,380	0.10	4,788	0.08	1,467	0.02	688	0.01	11,347	0.18	105,551	1.70	3,942	0.06	12,227	0.20	21,614	0.35	18
INCORPORATED PLACES HAVING A POPULATION OF 8,000 TO 30,000.																		
$947	$0.04	$676	$0.03	$1,248	$0.05	.....	.....	$2,683	$0.12	$32,388	$1.39	.....	.....	$6,219	$0.27	$136,307	$5.87	19
436	0.05	.....	.....	602	0.06	$100	$0.01	1,458	0.15	12,953	1.35	.....	.....	5,055	0.53	20,679	2.16	20
868	0.09	333	0.03	488	0.05	200	0.02	774	0.08	10,555	1.10	$623	$0.06	12,473	1.30	23,786	2.48	21
223	0.02	310	0.03	6	(2)	.....	.....	1,129	0.11	12,270	1.25	.....	.....	4,415	0.45	21,874	2.22	22
929	0.10	288	0.03	657	0.07	.....	.....	1,643	0.18	.....	.....	.....	.....	3,634	0.40	46,451	5.14	23
720	0.07	.....	.....	513	0.05	.....	.....	362	0.04	9,803	0.95	.....	.....	13,763	1.33	56,324	5.45	24
2,605	0.11	202	0.01	1,486	0.06	.....	.....	1,466	0.06	19,885	0.82	9,000	0.37	3,343	0.14	.....	.....	25
616	0.03	966	0.05	1,208	0.06	.....	.....	344	0.02	20,153	0.98	.....	.....	5,017	0.24	3,125	0.15	26
621	0.06	.....	.....	137	0.01	30	(2)	934	0.08	13,554	1.23	45	(2)	3,676	0.33	.....	.....	27
679	0.07	16	(2)	150	0.02	.....	.....	780	0.09	10,447	1.14	.....	.....	6,675	0.73	34,700	3.80	28
6,834	0.41	6,459	0.38	4,010	0.24	.....	.....	3,350	0.20	19,275	1.15	.....	.....	7,465	0.44	.....	.....	29
140	0.02	720	0.08	595	0.07	.....	.....	928	0.11	8,211	0.94	.....	.....	398	0.05	29,550	3.38	30
3,158	0.13	2,334	0.10	297	0.01	.....	.....	998	0.04	25,494	1.08	5,181	0.22	7,356	0.31	95,701	4.05	31
883	0.08	.....	.....	400	0.04	.....	.....	1,200	0.12	12,227	1.17	.....	.....	8,841	0.85	17,674	1.69	32
933	0.09	646	0.06	181	0.02	.....	.....	606	0.06	23,698	2.28	.....	.....	2,714	0.26	.....	.....	33
788	0.04	7	(2)	1,808	0.09	.....	.....	6,714	0.35	18,817	0.99	.....	.....	1,917	0.10	4,303	0.23	34
411	0.02	725	0.04	1,686	0.08	.....	.....	4,780	0.24	24,938	1.20	.....	.....	6,084	0.29	60,773	2.94	35
1,982	0.16	628	0.05	1,371	0.11	.....	.....	754	0.06	40,202	3 31	17,750	1.46	2,078	0.17	33,489	2.75	36
633	0.03	.....	.....	1,218	0.06	.....	.....	2,685	0.13	21,199	1.06	.....	.....	5,914	0.30	135,435	6.78	37
480	0.02	2,238	0.11	1,777	0.09	.....	.....	1,155	0.06	26,101	1.33	.....	.....	5,446	0.28	34,685	1.77	38
1,509	0.07	1,766	0.09	1,423	0.07	1,048	0.05	1,705	0.08	14,700	0.72	.....	.....	17,265	0.85	33,780	1.66	39
1,009	0.07	172	0.01	1,899	0.14	.....	.....	560	0.04	23,156	1.66	.....	.....	2,029	0.15	60,027	4.31	40
766	0.03	1,614	0.07	868	0.04	1,399	0.06	1,810	0.07	31,002	1.25	.....	.....	8,594	0.35	13,311	0.54	41
1,234	0.06	1,817	0.09	.....	.....	200	0.01	945	0.05	42,405	2.06	.....	.....	10,585	0.51	2,735	0.13	42
2,455	0.22	1,214	0.11	880	0.08	26	(2)	962	0.08	7,407	0.65	.....	.....	2,525	0.22	21,463	1.88	43
695	0.06	356	0.03	650	0.06	.....	.....	754	0.07	11,821	1.06	.....	.....	3,800	0.34	73,905	6.64	44
5,184	0.22	445	0.02	1,459	0.06	.....	.....	3,451	0.15	6,970	0.30	200	0.01	11,136	0.47	90,134	3.83	45
367	0.04	.....	.....	.....	.....	.....	.....	926	0.09	11,682	1.14	.....	.....	4,560	0.44	398	0.04	46
1,237	0.08	572	0.04	2,128	0.13	.....	.....	2,052	0.13	18,213	1.12	.....	.....	3,442	0.21	2,457	0.15	47
412	0.05	.....	.....	409	0.05	.....	.....	.....	.....	9,399	1.08	.....	.....	3,293	0.38	.....	.....	48
INCORPORATED PLACES HAVING A POPULATION OF 2,500 TO 8,000.																		
$284	$0.06	$178	$0.03	$188	$0.04	$30	$0.01	$324	$0.06	$3,721	$0.73	.....	.....	$2,393	$0.47	$4,634	$0.91	49
402	0.15	.....	.....	30	0.01	.....	.....	177	0.07	2,505	0.96	.....	.....	635	0.24	310	0.12	50
4,100	1.23	.....	.....	103	0.03	.....	.....	296	0.09	3,617	1.08	.....	.....	2,012	0.60	20,250	6.07	51
307	0.08	.....	.....	223	0.06	100	0.03	497	0.13	3,969	1.01	.....	.....	1,389	0.35	24,007	6.13	52
38	0.01	315	0.07	36	0.01	315	0.07	622	0.14	4,760	1.08	.....	.....	3,417	0.77	.....	.....	53
561	0.20	253	0.09	471	0.17	.....	.....	132	0.05	5,824	2.08	.....	.....	1,295	0.46	.....	.....	54
200	0.04	184	0.04	149	0.03	.....	.....	420	0.08	5,650	1.13	.....	.....	476	0.10	9,991	2.01	55
807	0.21	484	0.12	.....	.....	.....	.....	683	0.17	5,360	1.36	.....	.....	2,469	0.63	6,446	1.64	56
12	(2)	.....	.....	.....	.....	.....	.....	112	0.04	2,495	0.91	.....	.....	480	0.17	.....	.....	57
349	0.06	.....	.....	57	0.01	699	0.11	299	0.05	8,870	1.42	.....	.....	3,436	0.55	651	0.10	58

[3] Population enumerated as of Apr. 15, 1910; decrease since 1900; no estimate made.
[4] Population enumerated as of Apr. 15, 1910; incorporated since 1900; no estimate made.

TABLE 4.—REVENUE RECEIPTS OF INCORPORATED PLACES HAVING A

[For a text discussion

	INCORPORATED PLACE.	Population.[1]	REVENUE RECEIPTS. Total.	Per capita.	General property taxes. Total.	General property taxes. Per capita.	Special property taxes. Total.	Special property taxes. Per capita.	Poll taxes. Total.	Poll taxes. Per capita.	Special assessments and charges for outlays. Total.	Special assessments and charges for outlays. Per capita.	Business taxes. Total.	Business taxes. Per capita.	Liquor licenses and other imposts. Total.	Liquor licenses and other imposts. Per capita.
	INDIANA—Continued.															
	INCORPORATED PLACES HAVING A POPULATION OF 2,500 TO 8,000—Continued.															
1	Columbia City	3,448	$75,060	$21.77	$41,523	$12.04			$1,187	$0.34	$3,349	$0.97			$2,341	$0.68
2	Connersville	7,738	141,074	18.23	83,762	10.83			387	0.05	17,371	2.24			8,750	1.13
3	Crown Point	2,526	46,040	18.23	26,961	10.67					750	0.30			7,606	3.01
4	Decatur	4,471	85,173	19.05	50,012	11.19			418	0.09					193	0.04
5	Dunkirk	3,031	53,760	17.74	24,563	8.10			904	0.30	10,298	3.40			2,122	0.70
6	Fairmount	2,506	25,991	10.37	15,530	6.20			230	0.09	1,912	0.76				
7	Franklin	4,502	68,502	15.22	47,763	10.61										
8	Garrett	4,149	68,481	16.51	26,478	6.38			1,982	0.48	1,869	0.45			2,819	0.68
9	Gas City	3,224	48,326	14.99	18,249	5.66			408	0.13	2,062	0.64			2,000	0.62
10	Greencastle	3,790	58,654	15.48	39,060	10.31			317	0.08	8,574	2.26				
11	Greenfield	4,448	88,330	19.86	53,889	12.12			832	0.19					3,000	0.67
12	Greensburg	5,420	88,485	16.33	70,264	12.96			268	0.05	2,448	0.45			3,600	0.66
13	Hartford City	6,187	71,312	11.53	40,777	6.59			1,136	0.18	1,109	0.18			7,100	1.15
14	Jasonville	3,295	33,658	10.22	17,250	5.24			675	0.20	3,894	1.18			4,348	1.32
15	Kendallville	4,981	103,375	20.75	57,263	11.50			12	(2)					3,596	0.72
16	Lawrenceburg	3,930	59,687	15.19	36,882	9.38			870	0.22	2,039	0.52			4,826	1.23
17	Lebanon	5,474	114,653	20.95	69,936	12.78			1,956	0.36	15,237	2.78				
18	Linton	5,906	95,048	16.09	43,365	7.34			527	0.09	13,405	2.27			9,476	1.60
19	Madison	6,934	108,372	15.63	79,255	11.43					6,125	0.88			5,000	0.72
20	Martinsville	4,529	73,142	16.15	44,411	9.81			645	0.14	5,983	1.32			3,819	0.84
21	Mitchell	3,438	41,158	11.97	26,536	7.72			371	0.11						
22	Montpelier	2,786	34,513	12.39	19,320	6.93			525	0.19					4,233	1.52
23	Mount Vernon	5,563	80,084	14.40	53,237	9.57			415	0.07	7,116	1.28			7,345	1.32
24	Noblesville	5,073	60,392	11.90	47,055	9.28			515	0.10	2,738	0.54				
25	North Vernon	2,915	49,111	16.85	21,519	7.38			203	0.07	5,970	2.05			2,451	0.84
26	Plymouth	3,838	64,703	16.86	45,655	11.90									2,600	0.68
27	Portland	5,130	102,812	20.04	55,030	10.73			956	0.19	7,119	1.39			166	0.03
28	Princeton	6,448	85,039	13.19	63,457	9.84			1,524	0.24	2,929	0.45			3,644	0.57
29	Rochester	3,364	58,917	17.51	42,811	12.73			825	0.25					2,789	0.83
30	Rockport	2,736	31,639	11.56	17,807	6.51			138	0.05	1,164	0.43			5,490	2.01
31	Rushville	4,925	91,649	18.61	54,951	11.16			1,022	0.21	2,025	0.41			3,000	0.61
32	Seymour	6,305	73,975	11.73	53,639	8.51			1,122	0.18					9,002	1.43
33	Sullivan	4,115	80,350	19.53	52,450	12.75			180	0.04	13,659	3.32			957	0.23
34	Tell City	3,369	46,922	13.93	21,012	6.24			360	0.11	1,890	0.56			3,629	1.08
35	Tipton	4,075	83,423	20.47	36,192	8.88			547	0.13	16,660	4.09				
36	Union City	3,209	59,853	18.65	33,520	10.45			561	0.17	12,311	3.84				
37	Valparaiso	6,987	87,870	12.58	66,320	9.49			227	0.03	2,274	0.33			8,744	1.25
38	Warsaw	4,430	49,986	11.28	42,341	9.56			627	0.14						
39	Washington	7,854	126,166	16.06	70,450	8.97			793	0.10	2,869	0.37			7,193	0.92
40	West Lafayette	3,867	38,891	10.06	32,421	8.38			340	0.09					1,302	0.34
41	West Terre Haute	3,083	26,228	8.51	10,360	3.36			198	0.06	1,077	0.35			8,138	2.64
42	Whiting	6,587	175,429	26.63	113,832	17.28			550	0.08	15,196	2.31			20,813	3.16
43	Winchester	4,266	64,760	15.18	41,824	9.80					15,569	3.65				
	IOWA.															
44	Total	711,662	$13,765,751	$19.34	$9,171,955	$12.89			$43,869	$0.06	$1,388,325	$1.95			$623,699	$0.87
	INCORPORATED PLACES HAVING A POPULATION OF 30,000 AND OVER.															
45	Cedar Rapids	35,134	$873,971	$24.88	$571,561	$16.27					$70,663	$2.01			$69,975	$1.99
46	Council Bluffs	30,425	683,369	22.46	363,295	11.94			$2,896	$0.10	107,958	3.55			50,192	1.65
47	Davenport	45,553	972,351	21.35	683,990	15.02					165,359	3.63			41,490	0.91
48	Des Moines	94,238	1,831,894	19.44	1,548,531	16.43					16,537	0.18			107,313	1.14
49	Dubuque	39,206	648,403	16.54	447,443	11.41					50,625	1.29			44,495	1.13
50	Sioux City	52,608	1,223,007	23.25	616,394	11.72					252,386	4.80			82,751	1.57
51	Waterloo	31,275	668,006	21.36	466,597	14.92			6,183	0.20	57,352	1.83			23,850	0.76
	INCORPORATED PLACES HAVING A POPULATION OF 8,000 TO 30,000.															
52	Boone	10,780	$192,983	$17.90	$100,486	$9.32			$2,818	$0.26	$20,942	$1.94			$15,055	$1.40
53	Burlington	24,688	467,353	18.93	356,763	14.45					31,986	1.30			49,275	2.00
54	Clinton	26,511	315,064	11.88	206,720	7.80			866	0.03	52,647	1.99			38,475	1.45
55	Fort Dodge	16,556	362,706	21.91	198,773	12.01			2,782	0.17	86,698	5.24			18,359	1.11
56	Fort Madison	[3] 8,900	107,686	12.10	83,343	9.36			768	0.09					17,000	1.91
57	Iowa City	10,774	177,791	16.50	127,221	11.81			1,234	0.11	4,400	0.41			7,511	0.70
58	Keokuk	[3] 14,008	231,922	16.56	192,978	13.78					1,772	0.13			14,050	1.00
59	Marshalltown	13,883	221,950	15.99	154,572	11.13			975	0.07	9,098	0.66				
60	Mason City	13,014	274,079	21.06	140,171	10.77			2,993	0.23	75,436	5.80				
61	Muscatine	16,861	289,647	17.18	213,675	12.67			556	0.03						
62	Oskaloosa	9,546	113,734	11.91	98,445	10.31			1,006	0.11	13	(2)				
63	Ottumwa	23,212	335,900	14.47	265,691	11.45			1,815	0.08	13	(2)				

[1] For places of 8,000 inhabitants and over, estimated as of July 1, 1913; for places of less than 8,000 inhabitants, enumerated as of Apr. 15, 1910.
[2] Less than one-half of 1 cent.

POPULATION OF 2,500 AND OVER, TOTAL AND PER CAPITA: 1913—Continued.

of this table, see page 393.]

REVENUE RECEIPTS—continued.																		
Other business licenses.		Nonbusiness license taxes.		Fines, forfeits, and escheats.		Highway privileges.		Interest and rents.		Subventions and grants.		Donations and gifts.		Earnings of general departments and miscellaneous.		Earnings of public service enterprises.		
Total.	Per capita.	Total.	Per capita.	Total.	Per capita.	Total.	Per capita.	Total.	Per capita.	Total.	Per capita.	Total.	Per capita	Total.	Per capita.	Total.	Per capita.	
INDIANA—Continued.																		
INCORPORATED PLACES HAVING A POPULATION OF 2,500 TO 8,000—Continued.																		
$181	$0.05	$191	$0.06	$36	$0.01	.....	.....	$283	$0.08	$3,778	$1.10	.....	.....	$1,358	$0.39	$20,833	$6.04	1
1,844	0.24	.....	.....	596	0.08	.....	.....	507	0.07	10,598	1.37	.....	.....	3,568	0.46	13,691	1.77	2
647	0.26	310	0.12	160	0.06	.....	.....	337	0.13	2,738	1.08	.....	.....	1,071	0.42	5,460	2.16	3
425	0.10	156	0.03	164	0.04	.....	.....	473	0.11	5,306	1.19	.....	.....	624	0.14	27,402	6.13	4
130	0.04	53	0.02	74	0.02	.....	.....	387	0.13	3,796	1.25	.....	.....	6,588	2.17	4,845	1.60	5
233	0.09	114	0.05	.....	.....	.....	.....	.....	.....	3,127	1.25	.....	.....	1,002	0.40	3,843	1.53	6
1,008	0.22	238	0.05	669	0.15	.....	.....	387	0.09	16,430	3.65	.....	.....	2,007	0.45	.....	.....	7
270	0.07	88	0.02	88	0.02	.....	.....	76	0.02	5,138	1.24	.....	.....	581	0.14	29,092	7.01	8
239	0.07	173	0.05	210	0.07	.....	.....	118	0.04	4,247	1.32	$2,850	$0.88	7,740	2.40	10,030	3.11	9
673	0.18	225	0.06	82	0.02	.....	.....	360	0.09	3,805	1.00	.....	.....	5,281	1.39	277	0.07	10
384	0.09	326	0.07	191	0.04	.....	.....	705	0.16	4,305	0.97	.....	.....	1,556	0.35	23,142	5.20	11
261	0.05	38	0.01	133	0.02	.....	.....	205	0.04	6,433	1.19	.....	.....	4,835	0.89	.....	.....	12
315	0.05	241	0.04	113	0.02	.....	.....	494	0.08	7,982	1.29	.....	.....	2,583	0.42	9,462	1.53	13
315	0.10	203	0.06	456	0.14	.....	.....	177	0.05	4,981	1.51	.....	.....	1,359	0.41	.....	.....	14
344	0.07	40	0.01	103	0.02	.....	.....	547	0.11	5,046	1.01	.....	.....	2,904	0.58	33,520	6.73	15
141	0.04	281	0.07	.....	.....	.....	.....	957	0.24	4,686	1.19	.....	.....	1,244	0.32	7,761	1.97	16
730	0.13	189	0.03	26	(2)	.....	.....	769	0.14	6,196	1.13	.....	.....	6,984	1.28	12,630	2.31	17
464	0.08	349	0.06	775	0.13	.....	.....	644	0.11	7,473	1.27	.....	.....	892	0.15	17,678	2.99	18
312	0.04	.....	.....	943	0.14	.....	.....	1,191	0.17	.....	.....	.....	.....	4,671	0.67	10,875	1.57	19
266	0.06	171	0.04	95	0.02	.....	.....	242	0.05	6,135	1.35	.....	.....	3,171	0.70	8,204	1.81	20
147	0.04	.....	.....	633	0.18	.....	.....	203	0.06	3,875	1.13	.....	.....	2,183	0.64	7,210	2.10	21
325	0.12	.....	.....	401	0.14	.....	.....	326	0.12	2,869	1.03	.....	.....	1,448	0.52	5,066	1.82	22
618	0.11	338	0.06	85	0.02	.....	.....	1,394	0.25	7,808	1.40	.....	.....	1,601	0.29	127	0.02	23
555	0.11	15	(2)	.....	.....	.....	.....	213	0.04	5,427	1.07	.....	.....	3,874	0.76	.....	.....	24
207	0.07	92	0.03	60	0.02	$41	$0.01	321	0.11	3,214	1.10	.....	.....	2,551	0.88	12,482	4.28	25
143	0.04	26	0.01	318	0.08	.....	.....	135	0.04	7,051	1.84	.....	.....	2,503	0.65	6,272	1.63	26
272	0.05	118	0.02	.....	.....	.....	.....	637	0.12	5,988	1.17	.....	.....	3,930	0.77	28,596	5.57	27
648	0.10	331	0.05	578	0.09	.....	.....	775	0.12	8,318	1.29	.....	.....	2,835	0.44	.....	.....	28
173	0.05	123	0.04	12	(2)	.....	.....	689	0.20	3,618	1.08	.....	.....	2,102	0.62	5,775	1.72	29
285	0.10	218	0.08	50	0.02	.....	.....	287	0.10	3,042	1.11	.....	.....	2,805	1.03	353	0.13	30
652	0.13	.....	.....	266	0.05	.....	.....	805	0.16	5,874	1.19	.....	.....	3,292	0.67	19,762	4.01	31
168	0.03	539	0.09	371	0.06	.....	.....	528	0.08	6,503	1.03	.....	.....	2,103	0.33	.....	.....	32
413	0.10	110	0.03	177	0.04	243	0.06	483	0.12	4,803	1.17	.....	.....	4,084	0.99	2,791	0.68	33
309	0.09	441	0.13	118	0.04	.....	.....	437	0.13	4,885	1.45	.....	.....	1,784	0.53	12,057	3.58	34
235	0.06	.....	.....	.....	.....	.....	.....	369	0.09	5,399	1.32	.....	.....	1,778	0.44	22,243	5.46	35
139	0.04	148	0.05	40	0.01	.....	.....	432	0.13	3,206	1.00	.....	.....	1,069	0.33	8,427	2.63	36
557	0.08	331	0.05	.....	.....	.....	.....	271	0.04	7,330	1.05	702	0.10	765	0.11	349	0.05	37
30	0.01	84	0.02	45	0.01	.....	.....	310	0.07	4,472	1.01	.....	.....	542	0.12	1,535	0.35	38
480	0.06	403	0.05	467	0.06	.....	.....	1,248	0.16	9,999	1.27	.....	.....	4,997	0.64	27,267	3.47	39
119	0.03	.....	.....	10	(2)	.....	.....	274	0.07	3,053	0.79	.....	.....	1,372	0.35	.....	.....	40
17	0.01	52	0.02	.....	.....	.....	.....	98	0.03	4,770	1.55	.....	.....	1,518	0.49	.....	.....	41
522	0.08	157	0.02	353	0.05	.....	.....	952	0.14	6,726	1.02	.....	.....	6,359	0.97	9,969	1.51	42
340	0.08	261	0.06	46	0.01	.....	.....	489	0.11	5,364	1.26	.....	.....	867	0.20	.....	.....	43
IOWA.																		
$101,915	$0.14	$33,243	$0.05	$85,566	$0.12	$68,846	$0.10	$48,375	$0.07	$299,088	$0.42	$93,238	$0.13	$313,047	$0.44	$1,494,585	$2.10	44
INCORPORATED PLACES HAVING A POPULATION OF 30,000 AND OVER.																		
$3,475	$0.10	$3,359	$0.10	$6,441	$0.18	$12,000	$0.34	$4,447	$0.13	$14,189	$0.40	$4,316	$0.12	$14,998	$0.43	$98,547	$2.80	45
3,321	0.11	1,391	0.05	5,490	0.18	10,372	0.34	.....	.....	11,332	0.37	10,695	0.35	5,809	0.19	110,618	3.64	46
18,153	0.40	5,336	0.12	5,323	0.12	1,709	0.04	10,732	0.24	18,876	0.41	1,049	0.02	16,371	0.36	3,963	0.09	47
16,462	0.17	8,572	0.09	16,027	0.17	20,186	0.21	12,990	0.14	34,420	0.37	2,170	0.02	27,795	0.29	20,891	0.22	48
2,273	0.06	118	(2)	437	0.01	20	(2)	2,518	0.06	13,260	0.34	6,357	0.16	6,415	0.16	74,442	1.90	49
8,058	0.15	2,242	0.04	7,128	0.14	20,075	0.38	3,808	0.07	21,654	0.41	56,699	1.08	21,591	0.41	130,221	2.48	50
3,494	0.11	427	0.01	5,233	0.17	32	(2)	6,878	0.22	7,338	0.23	537	0.02	9,301	0.30	80,784	2.58	51
INCORPORATED PLACES HAVING A POPULATION OF 8,000 TO 30,000.																		
$1,517	$0.14	$127	$0.01	$1,630	$0.15	$852	$0.08	$715	$0.07	$4,491	$0.42	$6,768	$0.63	$3,072	$0.28	$34,510	$3.20	52
4,179	0.17	3,654	0.15	4,106	0.17	.....	.....	2,305	0.09	9,046	0.37	1,261	0.05	4,778	0.19	.....	.....	53
1,304	0.05	782	0.03	1,611	0.06	.....	.....	653	0.02	9,083	0.34	120	(2)	2,803	0.11	.....	.....	54
2,455	0.15	28	(2)	6,872	0.42	.....	.....	76	(2)	8,547	0.52	.....	.....	7,842	0.47	30,274	1.82	55
148	0.02	334	0.04	620	0.07	.....	.....	188	0.02	3,397	0.38	.....	.....	1,409	0.16	479	0.05	56
1,007	0.09	160	0.01	1,455	0.14	.....	.....	.....	.....	4,087	0.38	.....	.....	7,438	0.69	23,278	2.16	57
1,688	0.12	1,095	0.08	.....	.....	.....	.....	132	0.01	4,683	0.33	.....	.....	8,616	0.62	6,858	0.49	58
.....	.....	111	0.01	6,014	0.43	1,310	0.09	175	0.01	6,769	0.49	139	0.01	5,013	0.36	37,774	2.72	59
.....	.....	108	0.01	5,143	0.40	.....	.....	63	0.01	5,621	0.43	190	0.01	8,163	0.63	36,188	2.78	60
966	0.06	352	0.02	233	0.01	.....	.....	.....	.....	6,504	0.39	.....	.....	16,019	0.95	51,342	3.04	61
1,938	0.20	556	0.06	1,732	0.18	500	0.05	95	0.01	6,279	0.66	.....	.....	3,167	0.33	.....	.....	62
3,676	0.16	335	0.01	.....	.....	1,359	0.06	.....	.....	7,110	0.31	.....	.....	6,695	0.29	49,206	2.12	63

[2] Population enumerated as of Apr. 15, 1910; decrease since 1900; no estimate made.

TABLE 4.—REVENUE RECEIPTS OF INCORPORATED PLACES HAVING A

[For a text discussion

	INCORPORATED PLACE.	Population.[1]	REVENUE RECEIPTS. Total.	Per capita.	General property taxes. Total.	General property taxes. Per capita.	Special property taxes. Total.	Special property taxes. Per capita.	Poll taxes. Total.	Poll taxes. Per capita.	Special assessments and charges for outlays. Total.	Special assessments and charges for outlays. Per capita.	Business taxes. Total.	Business taxes. Per capita.	Liquor licenses and other imposts. Total.	Liquor licenses and other imposts. Per capita.
	IOWA—Continued.															
	INCORPORATED PLACES HAVING A POPULATION OF 2,500 TO 8,000.															
1	Albia	4,969	$73,591	$14.81	$59,978	$12.07			$146	$0.03						
2	Algona	2,908	61,989	21.32	36,149	12.43			543	0.19						
3	Ames	4,223	123,307	29.20	65,592	15.53			1,019	0.24						
4	Anamosa	2,983	31,552	10.58	13,826	4.63					$9,590	$3.21				
5	Atlantic	4,560	92,968	20.39	52,700	11.56			701	0.15	477	0.10				
6	Belle Plaine	3,121	40,383	12.94	35,002	11.21										
7	Carroll	3,546	44,798	12.63	26,599	7.50			132	0.04					$8,100	$2.28
8	Cedar Falls	5,012	79,650	15.89	61,634	12.30			394	0.08						
9	Centerville	6,936	82,201	11.85	74,959	10.81			249	0.04						
10	Chariton	3,794	71,218	18.77	40,867	10.77			190	0.05						
11	Charles City	5,892	131,542	22.33	114,107	19.37			1,345	0.23						
12	Cherokee	4,884	68,368	14.00	53,121	10.88			267	0.05	2,389	0.49				
13	Clarinda	3,832	67,491	17.61	47,650	12.43			135	0.04	3,451	0.90				
14	Colfax	2,524	41,557	16.46	29,834	11.82			250	0.10	1,687	0.67				
15	Cresco	2,658	39,822	14.98	33,009	12.42										
16	Creston	6,924	199,554	28.82	57,392	8.29			684	0.10	123,222	17.80			9,900	1.43
17	Decorah	3,592	45,355	12.63	37,934	10.56			307	0.09						
18	Denison	3,133	54,872	17.51	43,057	13.74			99	0.03					4,500	1.44
19	Eagle Grove	3,387	44,773	13.22	27,063	7.99			660	0.19	10,024	2.96				
20	Estherville	3,404	79,293	23.29	52,661	15.47			183	0.05	140	0.04				
21	Fairfield	4,970	150,496	30.28	68,487	13.78			1,207	0.24	62,091	12.49				
22	Glenwood	4,052	30,865	7.62	23,716	5.85					46	0.01				
23	Grinnell	5,036	113,941	22.63	88,924	17.66			1,048	0.21	63	0.01				
24	Hampton	2,617	45,223	17.28	36,852	14.08										
25	Harlan	2,570	68,084	26.49	34,159	13.29			204	0.08	7,569	2.95				
26	Independence	3,517	98,677	28.06	49,921	14.19			285	0.08						
27	Indianola	3,283	88,596	26.99	51,190	15.59			292	0.09						
28	Iowa Falls	2,797	51,605	18.45	35,419	12.66			725	0.26	5,005	1.79				
29	Knoxville	3,190	51,912	16.27	44,907	14.08										
30	Le Mars	4,157	65,388	15.73	50,114	12.06			391	0.09	860	0.21			6,770	1.63
31	Manchester	2,758	48,373	17.54	29,546	10.71			211	0.08	9,686	3.51				
32	Maquoketa	3,570	57,168	16.01	42,896	12.02									4,125	1.16
33	Marion	4,400	51,028	11.60	41,620	9.46					3,902	0.89				
34	Missouri Valley	3,187	45,226	14.19	32,821	10.30			251	0.08	1,257	0.39				
35	Mount Pleasant	3,874	79,736	20.58	50,304	12.99			326	0.08						
36	Mystic	2,663	15,214	5.71	12,680	4.76			156	0.06						
37	Newton	4,616	179,438	38.87	69,659	15.09										
38	Oelwein	6,028	73,067	12.12	50,334	8.35			1,779	0.30					4,650	0.76
39	Pella	3,021	70,103	23.21	44,108	14.60			686	0.23	759	0.25				
40	Perry	4,630	88,453	19.10	48,458	10.47			962	0.21	23,000	4.97				
41	Red Oak	4,830	79,601	16.48	61,757	12.79					45	0.01				
42	Sheldon	2,941	45,825	15.58	35,783	12.17			416	0.14						
43	Shenandoah	4,976	83,819	16.84	71,981	14.47			830	0.17						
44	Spencer	3,005	75,649	25.17	39,801	13.24			350	0.12						
45	Valley Junction	2,573	27,633	10.74	21,040	8.18									2,288	0.89
46	Vinton	3,336	75,749	22.71	43,700	13.10										
47	Washington	4,380	70,361	16.06	53,934	12.31					42	0.01				
48	Waverly	3,205	115,844	36.14	34,353	10.72			575	0.18	49,170	15.34			3,575	1.12
49	Webster City	5,208	197,860	37.99	66,719	12.81			876	0.17	69,962	13.43				
50	Winterset	2,818	54,717	19.42	36,989	13.13			103	0.04						
	KANSAS.															
51	Total	[3] 522,478	$11,353,230	$21.73	$6,559,832	$12.56			$68,767	$0.13	$2,462,284	$4.71	$28,628	$0.05		
	INCORPORATED PLACES HAVING A POPULATION OF 30,000 AND OVER.															
52	Kansas City	87,150	$2,191,721	$25.15	$1,254,905	$14.40					$473,100	$5.43	$5,728	$0.07		
53	Topeka	49,840	1,019,749	20.46	628,000	12.60					194,295	3.90	3,685	0.07		
54	Wichita	58,399	1,411,319	24.17	781,892	13.39					549,502	9.41	4,382	0.08		
	INCORPORATED PLACES HAVING A POPULATION OF 8,000 TO 30,000.															
55	Atchison	[4] 16,429	$301,464	$18.35	$214,935	$13.08					$58,576	$3.57	$1,195	$0.07		
56	Chanute	8,991	249,131	27.71	120,899	13.45			$4,844	$0.54	16,593	1.85	1,024	0.11		
57	Coffeyville	15,359	454,663	29.60	163,320	10.63					197,360	12.85	1,330	0.09		
58	Emporia	10,304	255,849	24.83	171,094	16.60			3,300	0.32	21,939	2.13	957	0.09		
59	Fort Scott	11,793	255,338	21.65	125,223	10.62					72,334	6.13	813	0.07		

[1] For places of 8,000 inhabitants and over, estimated as of July 1, 1913; for places of less than 8,000 inhabitants, enumerated as of Apr. 15, 1910.
[2] Less than one-half of 1 cent.

POPULATION OF 2,500 AND OVER, TOTAL AND PER CAPITA: 1913—Continued.

of this table, see page 393.]

REVENUE RECEIPTS—continued.																		
Other business licenses.		Nonbusiness license taxes.		Fines, forfeits, and escheats.		Highway privileges.		Interest and rents.		Subventions and grants.		Donations and gifts.		Earnings of general departments and miscellaneous.		Earnings of public service enterprises.		
Total.	Per capita.	Total.	Per capita.	Total.	Per capita.	Total.	Per capita.	Total.	Per capita.	Total.	Per capita.	Total.	Per capita.	Total.	Per capita.	Total.	Per capita.	
IOWA—Continued.																		
INCORPORATED PLACES HAVING A POPULATION OF 2,500 TO 8,000.																		
$1,207	$0.24	$150	$0.03	$294	$0.06					$2,211	$0.44			$4,372	$0.88	$5,233	$1.06	1
538	0.19			81	0.03					1,992	0.69			4,050	1.39	18,636	6.41	2
278	0.07	229	0.05	59	0.01					2,246	0.53	$562	$0.13	4,098	0.97	49,224	11.66	3
27	0.01	92	0.03	171	0.06			$22	$0.01	1,686	0.57			714	0.24	5,424	1.81	4
920	0.20	137	0.03	235	0.05	$67	$0.01	239	0.05	2,707	0.59			921	0.20	33,864	7.43	5
797	0.26							22	0.01	2,282	0.73			1,041	0.33	1,239	0.40	6
705	0.20									2,410	0.68			253	0.07	6,599	1.87	7
519	0.10	46	0.01	260	0.05					1,266	0.25			2,318	0.46	13,213	2.63	8
1,460	0.21	124	0.02	373	0.05					2,518	0.36			2,329	0.34	189	0.03	9
260	0.07	104	0.03							1,875	0.49			2,573	0.68	25,349	6.69	10
								55	0.01	2,252	0.38			3,423	0.58	10,360	1.76	11
604	0.12	238	0.05	254	0.05					2,777	0.57			2,832	0.58	5,886	1.20	12
1,328	0.35	58	0.02	765	0.20			840	0.22	2,135	0.56			4,286	1.12	6,843	1.79	13
568	0.23	26	0.01	231	0.09					1,628	0.65			1,459	0.58	5,874	2.33	14
38	0.01			10	(2)					1,479	0.56	620	0.23	1,789	0.67	2,877	1.08	15
770	0.11	83	0.01	749	0.11					2,975	0.43	420	0.06	1,998	0.29	1,361	0.20	16
										1,637	0.46			1,241	0.35	4,236	1.18	17
301	0.10	58	0.02	38	0.01					2,409	0.77			774	0.25	3,636	1.16	18
484	0.14	72	0.02	162	0.05					1,913	0.56			927	0.27	3,468	1.02	19
738	0.22									2,125	0.62			244	0.07	23,202	6.81	20
881	0.18	45	0.01	66	0.01			127	0.03	2,088	0.42			7,488	1.51	8,016	1.61	21
451	0.11	45	0.01	280	0.07					1,463	0.36			2,880	0.71	1,984	0.49	22
1,179	0.23	181	0.04	257	0.05			302	0.06	4,905	0.97			4,526	0.90	12,556	2.50	23
		120	0.05							1,817	0.69			2,411	0.92	4,023	1.54	24
368	0.14	47	0.02	83	0.03					1,774	0.69			905	0.35	22,975	8.94	25
333	0.09	31	0.01	90	0.03					2,070	0.59			2,224	0.63	43,723	12.43	26
162	0.05	12	(2)	136	0.04					1,858	0.57			4,100	1.25	30,846	9.40	27
				475	0.17			321	0.11	1,294	0.46			2,666	0.95	5,700	2.04	28
443	0.14	24	0.01	101	0.03					1,329	0.42	750	0.24	658	0.21	3,700	1.16	29
320	0.08	128	0.03	919	0.22					3,001	0.72			2,885	0.69			30
260	0.09									1,538	0.56			2,298	0.83	4,834	1.75	31
530	0.15	22	0.01	121	0.03					1,674	0.47			1,509	0.42	6,291	1.76	32
298	0.07									1,675	0.38			2,707	0.62	826	0.19	33
646	0.20	238	0.07	215	0.07					1,424	0.44			1,222	0.38	7,152	2.24	34
383	0.10	44	0.01	146	0.04					2,003	0.52	80	0.02	1,294	0.33	25,156	6.49	35
580	0.22	15	0.01	570	0.21					960	0.36			253	0.10			36
2,417	0.52									2,624	0.57			22,195	4.81	82,543	17.88	37
834	0.14	40	0.01	1,265	0.21					2,434	0.40	455	0.08	1,869	0.31	9,407	1.56	38
380	0.13	212	0.07					155	0.05	1,299	0.43			880	0.29	21,624	7.16	39
787	0.17	64	0.01	700	0.15			168	0.04	1,841	0.40			2,030	0.44	10,443	2.26	40
1,053	0.22	80	0.02	4	(2)			22	(2)	2,678	0.55			2,535	0.52	11,427	2.37	41
566	0.19			128	0.04					1,350	0.46			919	0.31	6,663	2.27	42
		21	(2)							2,079	0.42			3,154	0.63	5,754	1.16	43
1,010	0.34	106	0.04	191	0.06			64	0.02	2,206	0.73			3,287	1.09	28,634	9.53	44
340	0.13			71	0.03					1,123	0.44	50	0.02	2,721	1.06			45
338	0.10	86	0.03	86	0.03					1,630	0.49			3,739	1.12	26,170	7.84	46
512	0.12	991	0.23							2,641	0.60			4,031	0.92	8,210	1.87	47
353	0.11	129	0.04	249	0.08					1,981	0.62			1,990	0.62	23,469	7.32	48
510	0.10	43	0.01	212	0.04			182	0.03	3,932	0.75			2,003	0.38	53,421	10.26	49
325	0.12	15	0.01	24	0.01	364	0.13	28	0.01	1,188	0.42			2,731	0.97	12,950	4.60	50
KANSAS.																		
$179,500	$0.34	$55,193	$0.11	$80,860	$0.15	$67,800	$0.13	$105,412	$0.20	$186,059	$0.36	$23,674	$0.05	$147,375	$0.28	$1,387,846	$2.66	51
INCORPORATED PLACES HAVING A POPULATION OF 30,000 AND OVER.																		
$52,262	$0.60	$14,463	$0.17	$14,636	$0.17	$29,579	$0.34	$23,563	$0.27	$43,603	$0.50	$6,633	$0.08	$5,253	$0.06	$267,996	$3.08	52
16,401	0.33	5,269	0.11	3,867	0.08	706	0.01	11,746	0.24	14,919	0.30	1,513	0.03	23,836	0.48	115,512	2.32	53
17,665	0.30	8,585	0.15	11,058	0.19	3,061	0.05	5,288	0.09	12,261	0.21			12,461	0.21	5,164	0.09	54
INCORPORATED PLACES HAVING A POPULATION OF 8,000 TO 30,000.																		
$11,563	$0.70	$642	$0.04	$2,751	$0.17			$1,769	$0.11	$4,397	$0.27	$2,500	$0.15	$2,981	$0.18	$155	$0.01	55
2,425	0.27	472	0.05	805	0.09			3,005	0.33	3,261	0.36			1,983	0.22	93,820	10.43	56
945	0.06	1,264	0.08	1,358	0.09			158	0.01	2,501	0.16			12,973	0.84	73,454	4.79	57
913	0.09	1,228	0.12	1,787	0.17			15,521	1.51	2,937	0.29			2,528	0.25	33,645	3.27	58
3,438	0.29	359	0.03	1,482	0.13			8,064	0.68	4,670	0.40			2,531	0.21	36,424	3.09	59

[3] Population for places of 8,000 inhabitants and over, enumerated as of Mar. 1, 1913, by State census; for places of less than 8,000 inhabitants, enumerated as of Apr. 15, 1910, by Federal census.

[4] Population enumerated as of Apr. 15, 1910, by Federal census.

TABLE 4.—REVENUE RECEIPTS OF INCORPORATED PLACES HAVING A

[For a text discussion

	INCORPORATED PLACE.	Population.[1]	REVENUE RECEIPTS. Total.	Per capita.	General property taxes. Total.	General property taxes. Per capita.	Special property taxes. Total.	Special property taxes. Per capita.	Poll taxes. Total.	Poll taxes. Per capita.	Special assessments and charges for outlays. Total.	Special assessments and charges for outlays. Per capita.	Business taxes. Total.	Business taxes. Per capita.	Liquor licenses and other imposts. Total.	Liquor licenses and other imposts. Per capita.
	KANSAS—Continued.															
	INCORPORATED PLACES HAVING A POPULATION OF 8,000 TO 30,000—Continued.															
1	Hutchinson	17,381	$366,187	$21.07	$272,590	$15.68					$68,673	$3.95	$2,853	$0.16		
2	Independence	9,423	246,516	26.16	147,603	15.66			$4,193	$0.44	54,123	5.74				
3	Iola	[2] 9,032	194,874	21.58	91,686	10.15			1,751	0.19						
4	Lawrence	13,290	245,740	18.49	142,387	10.71			3,509	0.26	70,103	5.27				
5	Leavenworth	21,776	325,418	14.94	250,212	11.49					44,271	2.03				
6	Newton	8,114	161,462	19.90	84,722	10.44			3,496	0.43	14,640	1.80	490	0.06		
7	Parsons	14,172	219,579	15.49	145,466	10.27					52,961	3.74				
8	Pittsburg	15,635	338,986	21.68	179,197	11.46					94,219	6.03	909	0.06		
9	Salina	10,355	207,644	20.05	148,789	14.37			3,076	0.30	42,937	4.15	988	0.10		
	INCORPORATED PLACES HAVING A POPULATION OF 2,500 TO 8,000.															
10	Abilene	4,118	$83,495	$20.28	$58,468	$14.20			$1,862	$0.45	$2,384	$0.58				
11	Anthony	2,669	71,737	26.88	39,729	14.89			1,452	0.54	3,588	1.34				
12	Arkansas City	7,508	127,177	16.94	81,331	10.83			308	0.04	11,533	1.54	$590	$0.08		
13	Beloit	3,082	70,260	22.80	40,787	13.23					24	0.01				
14	Caney	3,597	82,231	22.86	53,231	14.80			339	0.09	17,077	4.75				
15	Cherrydale	4,304	87,782	20.40	58,184	13.52			1,282	0.30	6,969	1.62				
16	Clay Center	3,438	78,200	22.75	35,220	10.24			1,320	0.38	798	0.23				
17	Columbus	3,064	59,204	19.32	42,420	13.84			860	0.28	4.031	1.32				
18	Concordia	4,415	66,892	15.15	53,578	12.14			1,789	0.41						
19	Council Grove	2,545	29,261	11.50	25,277	9.93			810	0.32	1,070	0.42				
20	Dodge City	3,214	43,244	13.45	22,707	7.06			2,259	0.70	2,677	0.83	2,755	0.86		
21	Eldorado	3,129	51,434	16.44	42,582	13.61			360	0.12	1,793	0.57				
22	Fredonia	3,040	71,764	23.61	37,859	12.45			774	0.26	15,577	5.12				
23	Frontenac	3,396	21,542	6.34	14,873	4.38			500	0.15			74	0.02		
24	Galena	6,096	61,417	10.07	28,450	4.67			605	0.10	3,255	0.53				
25	Garden City	3,171	24,463	7.71	17,744	5.60			1,926	0.61	177	0.06				
26	Great Bend	4,622	29,237	6.33	21,505	4.65			1,123	0.24	1,079	0.23				
27	Herington	3,273	71,379	21.81	41,516	12.68			1,899	0.58	8,780	2.68				
28	Hiawatha	2,974	86,404	29.05	46,632	15.68			771	0.26	28,837	9.70				
29	Holton	2,842	70,060	24.65	42,446	14.93			1,233	0.43	2,786	0.98				
30	Horton	3,600	58,224	16.17	31,391	8.72			254	0.07	5,328	1.48				
31	Humboldt	2,548	37,499	14.72	29,548	11.60			588	0.23	4,586	1.80				
32	Junction City	5,598	133,735	23.89	71,651	12.80			2,893	0.52	27,883	4.98				
33	Kingman	2,570	34,594	13.46	20,375	7.93			965	0.38	2,247	0.87				
34	Larned	2,911	47,825	16.43	29,092	9.99			1,102	0.38	944	0.32				
35	McPherson	3,546	79,200	22.34	43,541	12.28			1,483	0.42	6,160	1.74				
36	Manhattan	5,722	164,844	28.81	75,356	13.17			2,937	0.51	59,253	10.36				
37	Neodesha	2,872	112,427	39.15	49,958	17.39			1,159	0.40	11,724	4.08				
38	Olathe	3,272	99,060	30.28	45,165	13.80			1,176	0.36	26,377	8.06				
39	Osawatomie	4,046	44,471	10.99	28,492	7.04			418	0.10	2,484	0.61				
40	Ottawa	7,650	153,913	20.12	83,020	10.85			3,665	0.48	21,627	2.83				
41	Paola	3,207	82,398	25.69	42,689	13.31			729	0.23	21,977	6.85				
42	Pratt	3,302	50,231	15.21	35,559	10.77			1,417	0.43	2,421	0.73				
43	Rosedale	5,960	137,394	23.05	64,507	10.82					49,543	8.31	390	0.07		
44	Wellington	7,034	129,294	18.38	66,546	9.46			2,136	0.30	18,516	2.63				
45	Winfield	6,700	255,298	38.10	115,483	17.24			2,195	0.33	63,153	9.43	465	0.07		
	KENTUCKY.															
46	Total	574,890	$10,425,967	$18.14	$6,168,075	$10.73			$44,708	$0.08	$662,998	$1.15			$757,519	$1.32
	INCORPORATED PLACES HAVING A POPULATION OF 30,000 AND OVER.															
47	Covington	55,272	$796,544	$14.41	$457,243	$8.27					$32,430	$0.59			$42,471	$0.77
48	Lexington	37,935	651,390	17.17	401,001	10.57					84,413	2.23			71,063	1.87
49	Louisville	233,216	5,597,021	24.00	3,373,634	14.47					404,693	1.74			356,880	1.53
50	Newport	31,312	461,892	14.75	255,933	8.17					41,183	1.32			22,728	0.73

[1] For places of 8,000 inhabitants and over, estimated as of July 1, 1913; for places of less than 8,000 inhabitants, enumerated as of Apr. 15, 1910.
[2] Population enumerated as of Apr. 15, 1910, by Federal census.

POPULATION OF 2,500 AND OVER, TOTAL AND PER CAPITA: 1913—Continued.

of this table, see page 393.]

REVENUE RECEIPTS—continued.																		
Other business licenses.		Nonbusiness license taxes.		Fines, forfeits, and escheats.		Highway privileges.		Interest and rents.		Subventions and grants.		Donations and gifts.		Earnings of general departments and, miscellaneous.		Earnings of public service enterprises.		
Total.	Per capita.	Total.	Per capita.	Total.	Per capita.	Total.	Per capita.	Total.	Per capita.	Total.	Per capita.	Total.	Per capita.	Total.	Per capita.	Total.	Per capita.	
KANSAS—Continued.																		
INCORPORATED PLACES HAVING A POPULATION OF 8,000 TO 30,000—Continued.																		
$1,800	$0.10	$2,247	$0.13	$5,885	$0.34	.....	.....	$5,093	$0.29	$4,200	$0.24	.....	.....	$2,846	$0.16	.....	.....	1
4,956	0.53	340	0.04	1,479	0.16	.....	.....	2,332	0.25	2,940	0.31	$212	$0.02	5,508	0.58	$22,830	$2.42	2
1,998	0.22	475	0.05	985	0.11	$692	$0.08	965	0.11	2,352	0.26	.....	.....	2,220	0.25	91,750	10.16	3
4,867	0.37	1,354	0.10	3,208	0.24	4,866	0.37	1,385	0.10	4,305	0.32	.....	.....	5,221	0.39	4,535	0.34	4
7,457	0.34	2,749	0.13	6,869	0.32	.....	.....	2,131	0.10	8,053	0.37	.....	.....	3,123	0.14	553	0.03	5
1,533	0.19	1,865	0.23	1,009	0.13	200	0.02	1,974	0.24	7,583	0.93	.....	.....	2,069	0.25	41,881	5.16	6
5,599	0.40	2,255	0.16	1,367	0.10	300	0.02	1,215	0.09	2,955	0.21	236	0.02	5,543	0.39	1,682	0.12	7
4,005	0.26	969	0.06	2,299	0.15	.....	.....	5,571	0.36	(3)	(3)	.....	.....	2,826	0.18	48,991	3.13	8
3,873	0.37	1,387	0.13	1,681	0.16	.....	.....	934	0.09	3,248	0.31	.....	.....	731	0.07	.....	.....	9
INCORPORATED PLACES HAVING A POPULATION OF 2,500 TO 8,000.																		
$641	$0.16	$138	$0.03	$339	$0.08	.....	.....	$316	$0.08	$707	$0.17	.....	.....	$1,890	$0.46	$16,750	$4.07	10
690	0.26	202	0.08	232	0.09	.....	.....	71	0.03	1,340	0.50	.....	.....	1,237	0.46	23,196	8.69	11
413	0.06	821	0.11	1,367	0.18	$6,044	$0.81	847	0.11	500	0.07	.....	.....	2,087	0.28	21,336	2.84	12
711	0.23	137	0.04	311	0.10	.....	.....	624	0.20	1,552	0.50	.....	.....	364	0.12	25,750	8.35	13
1,928	0.54	92	0.03	207	0.06	.....	.....	643	0.18	2,330	0.65	.....	.....	1,325	0.37	5,059	1.41	14
1,216	0.28	394	0.09	459	0.11	100	0.02	724	0.17	1,928	0.45	.....	.....	6,066	1.41	10,460	2.43	15
816	0.24	248	0.07	164	0.05	.....	.....	423	0.12	1,930	0.56	$11,285	$3.28	215	0.06	25,781	7.50	16
3,109	1.01	267	0.09	109	0.04	.....	.....	.....	.....	1,105	0.36	.....	.....	55	0.02	7,239	2.36	17
993	0.22	220	0.05	307	0.07	.....	.....	166	0.04	500	0.11	.....	.....	2,383	0.54	6,956	1.58	18
425	0.17	94	0.04	38	0.01	.....	.....	.....	.....	591	0.23	.....	.....	709	0.28	247	0.10	19
.....	.....	194	0.06	829	0.26	.....	.....	775	0.24	(3)	(3)	.....	.....	574	0.18	10,474	3.26	20
435	0.14	354	0.11	36	0.01	.....	.....	.....	.....	2,025	0.65	.....	.....	409	0.13	3,440	1.10	21
403	0.13	256	0.08	245	0.08	.....	.....	.....	.....	6,540	2.15	.....	.....	952	0.31	9,158	3.01	22
1,012	0.30	.....	.....	673	0.20	.....	.....	.....	.....	713	0.21	130	0.04	144	0.04	3,423	1.01	23
4,456	0.73	.....	.....	2,432	0.40	.....	.....	.....	.....	1,476	0.24	.....	.....	40	0.01	20,694	3.39	24
.....	.....	.....	.....	.....	.....	.....	.....	.....	.....	(3)	(3)	651	0.21	.....	.....	3,965	1.25	25
1,707	0.37	191	0.04	265	0.06	.....	.....	335	0.07	1,858	0.40	.....	.....	1,174	0.25	.....	.....	26
293	0.09	184	0.06	157	0.05	.....	.....	238	0.07	750	0.23	.....	.....	385	0.12	17,177	5.25	27
218	0.07	89	0.03	136	0.05	.....	.....	636	0.21	2,079	0.70	.....	.....	738	0.25	6,268	2.11	28
1,694	0.60	351	0.12	374	0.13	.....	.....	604	0.21	1,554	0.55	.....	.....	800	0.28	18,218	6.41	29
1,391	0.39	470	0.13	382	0.11	.....	.....	766	0.21	2,520	0.70	.....	.....	217	0.06	15,505	4.31	30
219	0.09	226	0.09	82	0.03	.....	.....	.....	.....	801	0.31	.....	.....	154	0.06	1,295	0.51	31
1,737	0.31	520	0.09	3,809	0.68	869	0.16	428	0.08	2,173	0.39	.....	.....	6,881	1.23	14,891	2.66	32
1,147	0.45	127	0.05	302	0.12	.....	.....	270	0.11	539	0.21	.....	.....	1,665	0.65	6,957	2.71	33
1,034	0.36	156	0.05	560	0.19	.....	.....	252	0.09	1,538	0.53	.....	.....	754	0.26	12,393	4.26	34
.....	.....	105	0.03	185	0.05	356	0.10	.....	.....	1,223	0.34	.....	.....	2,698	0.76	23,449	6.61	35
1,001	0.17	348	0.06	575	0.10	.....	.....	3,084	0.54	2,138	0.37	4	(4)	3,504	0.61	16,644	2.91	36
352	0.12	106	0.04	60	0.02	.....	.....	432	0.15	7,893	2.75	.....	.....	816	0.28	39,927	13.90	37
937	0.29	272	0.08	172	0.05	13,771	4.21	400	0.12	750	0.23	.....	.....	3,587	1.10	6,453	1.97	38
351	0.09	361	0.09	338	0.08	.....	.....	459	0.11	1,687	0.42	5	(4)	587	0.15	9,289	2.30	39
3,008	0.39	944	0.12	314	0.04	18	(4)	368	0.05	2,725	0.36	.....	.....	5,065	0.66	33,159	4.33	40
955	0.30	232	0.07	152	0.05	700	0.22	476	0.15	1,178	0.37	505	0.16	1,642	0.51	11,163	3.48	41
1,014	0.31	24	0.01	350	0.11	.....	.....	178	0.05	750	0.23	.....	.....	365	0.11	8,153	2.47	42
1,944	0.33	390	0.07	93	0.02	.....	.....	1,183	0.20	2,879	0.48	.....	.....	486	0.08	15,979	2.68	43
580	0.08	173	0.02	1,185	0.17	.....	.....	.....	.....	1,751	0.25	.....	.....	597	0.08	37,810	5.38	44
970	0.14	584	0.09	1,095	0.16	6,538	0.98	.....	.....	1,851	0.28	.....	.....	2,168	0.32	60,796	9.07	45
KENTUCKY.																		
$310,906	$0.54	$63,348	$0.11	$100,061	$0.17	$61,149	$0.11	$168,225	$0.29	$651,953	$1.13	$27,418	$0.05	$159,281	$0.28	$1,250,326	$2.17	46
INCORPORATED PLACES HAVING A POPULATION OF 30,000 AND OVER.																		
$18,338	$0.33	$6,331	$0.11	$2,598	$0.05	$9,150	$0.17	$298	$0.01	$79,299	$1.43	.....	.....	$5,792	$0.10	$142,594	$2.58	47
33,564	0.88	454	0.01	3,055	0.08	1,450	0.04	5,002	0.13	42,608	1.12	.....	.....	4,361	0.11	4,419	0.12	48
158,182	0.68	44,326	0.19	17,045	0.07	22,458	0.10	145,509	0.62	253,602	1.09	$25,783	$0.11	68,277	0.29	726,632	3.12	49
10,740	0.34	5,018	0.16	728	0.02	500	0.02	1,646	0.05	44,665	1.43	366	0.01	9,586	0.31	68,799	2.20	50

[3] Not reported separately.

[4] Less than one-half of 1 cent.

TABLE 4.—REVENUE RECEIPTS OF INCORPORATED PLACES HAVING A

[For a text discussion

	INCORPORATED PLACE.	Population.[1]	REVENUE RECEIPTS. Total.	Per capita.	General property taxes. Total.	General property taxes. Per capita.	Special property taxes. Total.	Special property taxes. Per capita.	Poll taxes. Total.	Poll taxes. Per capita.	Special assessments and charges for outlays. Total.	Special assessments and charges for outlays. Per capita.	Business taxes. Total.	Business taxes. Per capita.	Liquor licenses and other imposts. Total.	Liquor licenses and other imposts. Per capita.
	KENTUCKY—Continued.															
	INCORPORATED PLACES HAVING A POPULATION OF 8,000 TO 30,000.															
1	Ashland	9,301	$108,190	$11.63	$80,740	$8.68									$11,662	$1.25
2	Bowling Green	9,496	149,887	15.78	74,058	7.80			$3,750	$0.39					17,484	1.84
3	Frankfort	10,783	101,495	9.41	62,741	5.82									5,151	0.48
4	Henderson	11,834	272,809	23.05	131,133	11.08			2,316	0.20					10,550	0.89
5	Hopkinsville	10,112	122,216	12.09	57,587	5.69			7,108	0.70	$4,579	$0.45			23,000	2.27
6	Owensboro	16,926	364,132	21.51	204,768	12.10			2,753	0.16	7,929	0.47			23,350	1.38
7	Paducah	23,835	385,588	16.18	238,794	10.02			2,289	0.10	23,386	0.98			40,000	1.68
	INCORPORATED PLACES HAVING A POPULATION OF 2,500 TO 8,000.															
8	Bellevue	6,683	$59,193	$8.86	$41,845	$6.26					$227	$0.03			$3,825	$0.57
9	Catlettsburg	3,520	39,617	11.25	21,144	6.01			$379	$0.11					10,600	3.01
10	Central City	2,545	33,075	13.00	17,885	7.03									8,500	3.34
11	Corbin	2,589	13,169	5.09	8,335	3.22			860	0.33						
12	Cynthiana	3,603	46,622	12.94	30,396	8.44			1,689	0.47	583	0.16			100	0.03
13	Danville	5,420	42,723	7.88	33,277	6.14			800	0.15						
14	Dayton	6,979	60,696	8.70	41,593	5.96									5,450	0.78
15	Earlington	3,931	6,520	1.66	3,768	0.96			1,543	0.39						
16	Franklin	3,063	20,493	6.69	11,382	3.72										
17	Fulton	2,575	82,129	31.89	17,578	6.83			1,488	0.58	[4] 43,768	17.00				
18	Georgetown	4,533	50,334	11.10	39,036	8.61			645	0.14						
19	Harrodsburg	3,147	52,160	16.57	33,896	10.77									5,838	1.86
20	Hickman	2,736	30,735	11.23	17,796	6.50			1,277	0.47						
21	Lebanon	3,077	29,705	9.65	21,418	6.96			646	0.21						
22	Ludlow	4,163	51,036	12.26	27,791	6.68					1,446	0.35				
23	Madisonville	4,966	45,439	9.15	21,900	4.41			1,225	0.25						
24	Mayfield	5,916	64,139	10.84	49,399	8.35			1,776	0.30	200	0.03				
25	Maysville	6,141	77,535	12.63	49,106	8.00					437	0.07			14,920	2.43
26	Middlesboro	7,305	72,183	9.88	35,740	4.89			3,057	0.42					13,085	1.79
27	Morganfield	2,725	25,211	9.25	12,912	4.74			1,997	0.73	330	0.12				
28	Mount Sterling	3,932	61,017	15.52	28,151	7.16			1,203	0.31	17,394	4.42			5,500	1.40
29	Nicholasville	2,935	35,194	11.99	15,341	5.23			690	0.24					5,000	1.70
30	Paris	5,859	94,764	16.17	56,632	9.67									21,265	3.63
31	Princeton	3,015	28,710	9.52	17,479	5.80			2,066	0.69						
32	Richmond	5,340	52,496	9.83	41,973	7.86			1,124	0.21						
33	Russellville	3,111	26,238	8.43	14,945	4.80			952	0.31						
34	Shelbyville	3,412	59,876	17.55	27,392	8.03									7,100	2.08
35	Somerset	4,491	65,955	14.69	37,212	8.29			1,176	0.26					18,000	4.01
36	Winchester	7,156	87,839	12.27	55,121	7.70			1,899	0.27					13,997	1.96
	LOUISIANA.															
37	Total	523,214	$9,628,542	$18.40	$5,940,899	$11.35			$51,948	$0.10	$165,796	$0.32	$11,295	$0.02	$833,748	$1.59
	INCORPORATED PLACES HAVING A POPULATION OF 30,000 AND OVER.															
38	New Orleans	355,958	$7,896,963	$22.19	$5,179,496	$14.55			$48,354	$0.14					$643,098	$1.81
39	Shreveport	31,744	464,337	14.63	208,544	6.59					$158,700	$5.00	$6,625	$0.21		
	INCORPORATED PLACES HAVING A POPULATION OF 8,000 TO 30,000.															
40	Alexandria	13,019	$154,839	$11.89	$36,741	$2.82							$4,670	$0.36	$30,000	$2.30
41	Baton Rouge	16,075	134,680	8.38	86,172	5.36									28,600	1.78
42	Lake Charles	12,998	107,336	8.26	66,374	5.11					$1,762	$0.14				
43	Monroe	11,762	292,692	24.88	121,697	10.35									23,000	1.96
	INCORPORATED PLACES HAVING A POPULATION OF 2,500 TO 8,000.															
44	Abbeville	2,907	$24,430	$8.40	$11,126	$3.83									$5,000	$1.72
45	Covington	2,601	14,055	5.40	6,004	2.31									5,750	2.21
46	Crowley	5,099	54,684	10.72	20,017	3.93									10,000	1.96
47	Donaldsonville	4,090	31,924	7.81	7,518	1.84									7,500	1.83
48	Franklin	3,857	29,455	7.64	3,987	1.03					$1,710	$0.44			6,500	1.69
49	Hammond	2,942	19,996	6.80	16,544	5.62										
50	Houma	5,024	35,651	7.10	11,603	2.31									10,500	2.09
51	Jennings	3,925	31,914	8.13	21,892	5.58										
52	Kentwood	3,609	21,456	5.95	17,472	4.84			$765	$0.21						
53	Lafayette	6,392	45,296	7.09	26,550	4.15									15,000	2.35

[1] For places of 8,000 inhabitants and over, estimated as of July 1, 1913; for places of less than 8,000 inhabitants, enumerated as of Apr. 15, 1910.
[2] Not reported.

POPULATION OF 2,500 AND OVER, TOTAL AND PER CAPITA: 1913—Continued.

of this table, see page 393.]

REVENUE RECEIPTS—continued.																		
Other business licenses.		Nonbusiness license taxes.		Fines, forfeits, and escheats.		Highway privileges.		Interest and rents.		Subventions and grants.		Donations and gifts.		Earnings of general departments and miscellaneous.		Earnings of public service enterprises.		
Total.	Per capita.	Total.	Per capita.	Total.	Per capita.	Total.	Per capita.	Total.	Per capita.	Total.	Per capita.	Total.	Per capita	Total.	Per capita.	Total.	Per capita.	
KENTUCKY—Continued.																		
INCORPORATED PLACES HAVING A POPULATION OF 8,000 TO 30,000.																		
$441	$0.05	$444	$0.05	$4,123	$0.44			$147	$0.02	$8,986	$0.97			$1,102	$0.12	$545	$0.06	1
8,876	0.93			4,708	0.50	$1,489	$0.16			9,840	1.04			5,114	0.54	24,568	2.59	2
12,545	1.16			2,858	0.27			4,645	0.43	10,246	0.95			2,141	0.20	1,168	0.11	3
3,204	0.27	181	0.02	2,211	0.19			925	0.08	15,074	1.27			5,117	0.43	102,098	8.63	4
2,475	0.25	424	0.04	7,382	0.73					10,722	1.06	$393	$0.04	5,093	0.50	3,453	0.34	5
7,428	0.44	1,075	0.06	5,223	0.31			1,715	0.10	20,239	1.20			3,982	0.24	85,670	5.06	6
14,065	0.59	318	0.01	8,702	0.37	10,186	0.43	1,451	0.06	22,651	0.95			13,996	0.59	9,750	0.41	7
INCORPORATED PLACES HAVING A POPULATION OF 2,500 TO 8,000.																		
$1,968	$0.29	$808	$0.12	$96	$0.01	$2,639	$0.39			$7,598	$1.14			$187	$0.03			8
999	0.28	264	0.07	987	0.28	732	0.21			4,021	1.14			291	0.08	$200	$0.06	9
547	0.21			2,366	0.93					3,136	1.23			641	0.25			10
				675	0.26					2,939	1.14			360	0.14			11
2,128	0.59			760	0.21			$1,702	$0.47	2,924	0.81			1,537	0.43	4,803	1.33	12
877	0.16			461	0.09	830	0.15			4,829	0.89			80	0.01	1,569	0.29	13
2,277	0.33	400	0.06	188	0.03	250	0.04	125	0.02	10,051	1.44			362	0.05			14
295	0.08	166	0.04	744	0.19					(2)	(2)			4	(3)			15
1,011	0.33			788	0.26					2,476	0.81			291	0.10	4,545	1.48	16
1,361	0.53			324	0.13	100	0.04			3,512	1.36			1,508	0.59	12,490	4.85	17
1,275	0.28			2,381	0.53	324	0.07	156	0.03	3,991	0.88			2,405	0.53	121	0.03	18
664	0.21			1,188	0.38					2,503	0.80			1,487	0.47	6,584	2.09	19
3,708	1.36	250	0.09	1,000	0.37			848	0.31	4,714	1.72			900	0.33	242	0.09	20
1,303	0.42	17	0.01	658	0.21			1,082	0.35	2,251	0.73			2,330	0.76			21
3,600	0.86	1,488	0.36	332	0.08					4,030	0.97			718	0.17	11,631	2.79	22
1,038	0.21			1,422	0.29					3,888	0.78			950	0.19	15,016	3.02	23
1,280	0.22	176	0.03	1,233	0.21					7,532	1.27			2,338	0.40	205	0.03	24
1,688	0.27					40	0.01	112	0.02	6,786	1.11			3,960	0.64	486	0.08	25
				9,889	1.35			906	0.12	9,506	1.30							26
357	0.13	150	0.06	670	0.25					3,819	1.40			1,504	0.55	3,472	1.27	27
2,715	0.69			1,785	0.45	200	0.05			2,743	0.70			1,326	0.34			28
240	0.08	456	0.16	576	0.20			1,025	0.35	3,710	1.26			2,228	0.76	5,928	2.02	29
2,374	0.41			807	0.14					8,065	1.38	$209	$0.04	2,712	0.46	2,700	0.46	30
1,194	0.40	551	0.18	1,059	0.35					3,270	1.08			183	0.06	2,908	0.96	31
268	0.05			1,021	0.19					6,412	1.20	667	0.12	1,031	0.19			32
315	0.10			340	0.11					1,947	0.63					7,730	2.48	33
4,656	1.36			2,793	0.82	10,801	3.17	931	0.27	4,173	1.22			2,030	0.59			34
				3,347	0.75					5,620	1.25			600	0.13			35
2,910	0.41	51	0.01	3,529	0.49					7,575	1.06			2,757	0.39			36
LOUISIANA.																		
$361,666	$0.69	$36,205	$0.07	$149,276	$0.29	$62,987	$0.12	$166,146	$0.32	$206,002	$0.39	$232,208	$0.44	$253,810	$0.49	$1,156,556	$2.21	37
INCORPORATED PLACES HAVING A POPULATION OF 30,000 AND OVER.																		
$257,394	$0.72	$29,516	$0.08	$100,208	$0.28	$59,395	$0.17	$149,339	$0.42	$198,371	$0.56	$231,817	$0.65	$228,195	$0.64	$771,780	$2.17	38
24,387	0.77	3,901	0.12	12,511	0.39	3,592	0.11	11,257	0.35			391	0.01	6,397	0.20	28,032	0.88	39
INCORPORATED PLACES HAVING A POPULATION OF 8,000 TO 30,000.																		
$6,515	$0.50	$541	$0.04	$5,433	$0.42			$758	$0.06					$2,677	$0.21	$67,504	$5.19	40
8,639	0.54	912	0.06	3,848	0.24			570	0.04					1,196	0.07	4,743	0.30	41
13,348	1.03	426	0.03	4,259	0.33			3,326	0.26	$7,631	$0.59			10,210	0.79			42
7,412	0.63			6,582	0.56			150	0.01					1,934	0.16	131,917	11.22	43
INCORPORATED PLACES HAVING A POPULATION OF 2,500 TO 8,000.																		
$2,747	$0.94			$148	$0.05									$168	$0.06	$5,241	$1.80	44
946	0.36			984	0.38									126	0.05	245	0.09	45
3,605	0.71			1,776	0.35			$177	$0.03					1,108	0.22	18,001	3.53	46
1,198	0.29			200	0.05									72	0.02	15,436	3.77	47
3,000	0.78			379	0.10			79	0.02							13,800	3.58	48
541	0.18			998	0.34									186	0.06	1,727	0.59	49
2,781	0.55			516	0.10			50	0.01					298	0.06	9,903	1.97	50
2,316	0.59	$78	$0.02	931	0.24									729	0.19	5,968	1.52	51
325	0.09			274	0.08			111	0.03							2,509	0.70	52
2,780	0.43			911	0.14									55	0.01			53

[3] Less than one-half of 1 cent.
[4] Probably includes receipts from sale of bonds not reported separately.

TABLE 4.—REVENUE RECEIPTS OF INCORPORATED PLACES HAVING A

[For a text discussion

	INCORPORATED PLACE.	Population.[1]	REVENUE RECEIPTS. Total.	Per capita.	General property taxes. Total.	General property taxes. Per capita.	Special property taxes. Total.	Special property taxes. Per capita.	Poll taxes. Total.	Poll taxes. Per capita.	Special assessments and charges for outlays. Total.	Special assessments and charges for outlays. Per capita.	Business taxes. Total.	Business taxes. Per capita.	Liquor licenses and other imposts. Total.	Liquor licenses and other imposts. Per capita.
	LOUISIANA—Continued.															
	INCORPORATED PLACES HAVING A POPULATION OF 2,500 TO 8,000—Continued.															
1	Minden	3,002	$18,069	$6.02	$9,779	$3.26			$967	$0.32						
2	Morgan City	5,477	22,023	4.02	3,925	0.72									$11,900	$2.17
3	Natchitoches	2,532	27,109	10.71	9,847	3.89			489	0.19						
4	New Iberia	7,499	47,149	6.29	22,349	2.98									13,000	1.73
5	Opelousas	4,623	54,028	11.69	16,257	3.52					$1,109	$0.24			11,400	2.47
6	Patterson	2,998	9,181	3.06	4,582	1.53									3,000	1.00
7	Plaquemine	4,955	19,660	3.97	5,165	1.04									9,500	1.92
8	Ruston	3,377	41,587	12.31	14,419	4.27					2,515	0.74				
9	Thibodaux	3,824	12,917	3.38	4,375	1.14										
10	Winnfield	2,925	17,111	5.85	8,464	2.89			1,373	0.47						
	MAINE.															
11	Total	389,364	$7,023,612	$18.04	$4,193,823	$10.77			$236,563	$0.61	$88,500	$0.23	$168,798	$0.43		
	INCORPORATED PLACES HAVING A POPULATION OF 30,000 AND OVER.															
12	Portland	61,308	$1,954,581	$31.88	$1,083,688	$17.68			$27,312	$0.44	$34,216	$0.56	$49,838	$0.81		
	INCORPORATED PLACES HAVING A POPULATION OF 8,000 TO 30,000.															
13	Auburn	15,751	$273,802	$17.38	$145,500	$9.24			$11,929	$0.76	$10,382	$0.66	$1,993	$0.13		
14	Augusta	13,705	219,236	16.00	143,135	10.44			6,291	0.46	150	0.01	11,774	0.86		
15	Bangor	25,762	689,114	26.75	394,230	15.30			17,517	0.68	18,011	0.70	54,642	2.12		
16	Bath	[3] 9,396	183,015	19.48	102,644	10.92			6,812	0.72	1,293	0.14	5,004	0.53		
17	Biddeford	17,381	217,608	12.52	152,482	8.77			7,926	0.46			538	0.03		
18	Lewiston	27,053	380,066	14.05	198,424	7.33			11,592	0.43			4,379	0.16		
19	Rockland	8,180	132,694	16.22	81,469	9.96			4,350	0.53	11,357	1.39	2,112	0.26		
20	Sanford town	10,013	98,691	9.86	60,008	5.99			6,600	0.66	1,370	0.14	40	(2)		
21	Waterville	12,100	208,501	17.23	154,307	12.75			8,838	0.73	310	0.03	1,048	0.09		
22	Westbrook	8,605	129,982	15.11	79,103	9.19			5,730	0.67	469	0.05	1,816	0.21		
	INCORPORATED PLACES HAVING A POPULATION OF 2,500 TO 8,000.															
23	Belfast	4,618	$80,336	$17.40	$33,994	$7.36			$3,788	$0.82	$345	$0.07	$5,741	$1.24		
24	Brewer	5,667	77,020	13.59	54,441	9.61			4,500	0.79	289	0.05	296	0.05		
25	Bridgton town	2,660	34,670	13.03	17,883	6.72			1,986	0.75	240	0.09	482	0.18		
26	Brunswick	[4] *5,341*	7,046	1.32	6,955	1.30										
27	Brunswick town	6,621	84,871	12.82	51,483	7.78			4,500	0.68	164	0.02	848	0.13		
28	Calais	6,116	72,473	11.85	44,245	7.23			4,177	0.68			991	0.16		
29	Camden town	3,015	51,743	17.16	37,566	12.46			2,506	0.83	1,428	0.47	36	0.01		
30	Caribou town	5,377	67,643	12.58	45,555	8.47			3,621	0.67			7	(2)		
31	Chelsea town	3,216	7,435	2.31	3,700	1.15			502	0.16						
32	Dexter town	3,530	43,659	12.37	27,566	7.81			2,466	0.70	1,775	0.50	111	0.03		
33	East Livermore town	2,641	40,201	15.22	25,950	9.83			1,960	0.74	2,100	0.80	344	0.13		
34	Eastport	4,961	54,404	10.97	36,420	7.34			3,159	0.64	48	0.01	196	0.04		
35	Eden town	4,441	159,852	35.99	131,832	29.69			3,867	0.87			32	0.01		
36	Ellsworth	3,549	49,032	13.82	25,070	7.06			2,886	0.81	400	0.11	970	0.27		
37	Fairfield	[4] *2,801*	6,201	2.21	6,195	2.21										
38	Fairfield town	4,435	42,807	9.65	27,852	6.28			2,845	0.64	257	0.06	303	0.07		
39	Farmington town	3,210	37,762	11.76	23,514	7.33			2,258	0.70	614	0.19	683	0.21		
40	Fort Fairfield town	4,381	59,667	13.62	36,218	8.27			2,558	0.58			253	0.06		
41	Fort Kent town	3,710	23,778	6.41	10,023	2.70			1,252	0.34			47	0.01		
42	Gardiner	5,311	98,287	18.51	44,801	8.44			4,096	0.77			2,564	0.48		
43	Gorham town	2,822	30,415	10.78	18,986	6.73			1,360	0.48	353	0.13	257	0.09		
44	Hollowell	2,864	42,956	15.00	22,487	7.85			1,831	0.64	392	0.14	196	0.07		
45	Houlton town	5,845	81,340	13.92	55,389	9.48			3,624	0.62			685	0.12		
46	Jay town	2,987	30,087	10.07	18,578	6.22			1,771	0.59			1	(2)		
47	Kennebunk town	3,099	52,547	16.96	33,424	10.79			2,466	0.80			351	0.11		
48	Kittery town	3,533	63,713	18.03	19,267	5.45			2,256	0.64	17	(2)	13	(2)		
49	Lisbon town	4,116	52,767	12.82	34,934	8.48			1,973	0.48	14	(2)	128	0.03		
50	Lubec town	3,363	33,117	9.85	14,457	4.30			2,220	0.66	80	0.02	15	(2)		
51	Madison town	3,379	41,973	12.42	26,724	7.91			2,700	0.80			53	0.02		
52	Millinocket town	3,368	37,137	11.02	22,139	6.57			3,378	1.00						

[1] For places of 8,000 inhabitants and over, estimated as of July 1, 1913; for places of less than 8,000 inhabitants, enumerated as of Apr. 15, 1910.
[2] Less than one-half of 1 cent.

POPULATION OF 2,500 AND OVER, TOTAL AND PER CAPITA: 1913—Continued.

of this table, see page 393.]

REVENUE RECEIPTS—continued.																		
Other business licenses.		Nonbusiness license taxes.		Fines, forfeits, and escheats.		Highway privileges.		Interest and rents.		Subventions and grants.		Donations and gifts.		Earnings of general departments and miscellaneous.		Earnings of public service enterprises.		
Total.	Per capita.	Total.	Per capita.	Total.	Per capita.	Total.	Per capita.	Total.	Per capita.	Total.	Per capita.	Total.	Per capita.	Total.	Per capita.	Total.	Per capita.	
LOUISIANA—Continued.																		
INCORPORATED PLACES HAVING A POPULATION OF 2,500 TO 8,000—Continued.																		
$1,040	$0.35	$18	$0.01	$1,726	$0.57											$4,539	$1.51	1
2,118	0.39			685	0.13											3,395	0.62	2
1,557	0.61	374	0.15													14,842	5.86	3
4,000	0.53	300	0.04	2,500	0.33											5,000	0.67	4
2,831	0.61			1,532	0.33									$176	$0.04	20,723	4.48	5
916	0.31	32	0.01	140	0.05			$250	$0.08					11	(2)	250	0.08	6
948	0.19			511	0.10									81	0.02	3,455	0.70	7
2,268	0.67	40	0.01	784	0.23			16	(2)					181	0.05	21,364	6.33	8
6,327	1.65			671	0.18											1,544	0.40	9
1,727	0.59	67	0.02	769	0.26			63	0.02					10	(2)	4,638	1.59	10
MAINE.																		
$8,907	$0.02	$4,250	$0.01	$5,958	$0.02	$4,582	$0.01	$171,422	$0.44	$907,491	$2.33	$151,562	$0.39	$400,776	$1.03	$680,980	$1.75	11
INCORPORATED PLACES HAVING A POPULATION OF 30,000 AND OVER.																		
$1,302	$0.02	$1,012	$0.02	$1,728	$0.03	$4,125	$0.07	$69,466	$1.13	$155,863	$2.54	$105,241	$1.72	$49,362	$0.81	$371,428	$6.06	12
INCORPORATED PLACES HAVING A POPULATION OF 8,000 TO 30,000.																		
				$548	$0.03			$6,835	$0.43	$34,085	$2.16	$2,378	$0.15	$22,005	$1.40	$38,147	$2.42	13
$138	$0.01							3,923	0.29	39,937	2.91			12,089	0.88	1,799	0.13	14
679	0.03	$869	$0.03	1,159	0.04	$160	$0.01	9,285	0.36	50,267	1.95	27,102	1.05	29,860	1.16	85,333	3.31	15
246	0.03			933	0.10			6,173	0.66	25,623	2.73	2,409	0.26	19,070	2.03	12,808	1.36	16
235	0.01			167	0.01			2,554	0.15	41,658	2.40	1,000	0.06	10,840	0.62	208	0.01	17
450	0.02							14,261	0.53	65,156	2.41			24,139	0.89	61,665	2.28	18
204	0.02							578	0.07	17,090	2.09	250	0.03	15,212	1.86	72	0.01	19
47	(2)	1,295	0.13					649	0.06	20,772	2.08	450	0.04	5,918	0.59	1,542	0.15	20
568	0.05	235	0.02	1,045	0.09			84	0.01	24,834	2.05	50	(2)	17,182	1.42			21
213	0.02							74	0.09	22,924	2.66	1,512	0.18	16,186	1.88	1,280	0.15	22
INCORPORATED PLACES HAVING A POPULATION OF 2,500 TO 8,000.																		
$31	$0.01							$20,647	$4.47	$10,156	$2.20			$5,294	$1.15	$340	$0.07	23
43	0.01			$207	$0.04	$40	$0.01	483	0.09	11,465	2.02			5,254	0.93	2	(2)	24
5	(2)							708	0.27	6,308	2.37			7,058	2.65			25
		$75	$0.01					16	(2)									26
101	0.02							265	0.04	16,589	2.51	$122	$0.02	10,799	1.63			27
181	0.03							3,490	0.57	14,194	2.32	750	0.12	4,445	0.73			28
43	0.01									7,050	2.34	167	0.06	2,947	0.98			29
213	0.04							233	0.04	12,163	2.26			5,851	1.09			30
								59	0.02	1,837	0.57			1,337	0.42			31
21	0.01							389	0.11	7,582	2.15			2,930	0.83	819	0.23	32
145	0.05							188	0.07	5,898	2.23			3,616	1.37			33
152	0.03					22	(2)	82	0.02	11,364	2.29			1,189	0.24	1,772	0.36	34
584	0.13							555	0.12	15,845	3.57			7,137	1.61			35
27	0.01					40	0.01	239	0.07	12,157	3.43			7,243	2.04			36
														6	(2)			37
51	0.01			20	(2)	195	0.04	154	0.03	8,556	1.93			2,564	0.58	10	(2)	38
42	(2)							323	0.10	6,860	2.14	100	0.03	3,368	1.05			39
125	0.03	10	(2)					369	0.08	10,184	2.32	7,725	1.76	2,225	0.51			40
125	0.03									7,553	2.04			4,778	1.29			41
248	0.05			108	0.02			173	0.03	12,761	2.40			11,900	2.24	21,636	4.07	42
16	0.01							472	0.17	6,390	2.26	5	(2)	2,456	0.87	120	0.04	43
68	0.02							1,062	0.37	5,607	1.96			4,207	1.47	7,106	2.48	44
373	0.06							3,252	0.56	13,933	2.38			4,084	0.70			45
62	0.02							205	0.07	7,193	2.41			2,277	0.76			46
13	(2)							851	0.27	6,968	2.25	22	0.01	1,959	0.63	6,493	2.10	47
100	0.03							1,616	0.46	5,509	1.56			939	0.27	33,996	9.62	48
84	0.02							166	0.04	9,696	2.36			2,968	0.72	2,804	0.68	49
96	0.03							51	0.02	8,628	2.57			757	0.23	6,813	2.03	50
26	0.01							383	0.11	8,462	2.50			3,620	1.07	5	(2)	51
132	0.04							462	0.14	7,628	2.26			3,350	0.99	48	0.01	52

[3] Population enumerated as of Apr. 15, 1910; decrease since 1900; no estimate made.
[4] Population included in that of the town in which located.

TABLE 4.—REVENUE RECEIPTS OF INCORPORATED PLACES HAVING A

[For a text discussion

	INCORPORATED PLACE.	Population.[1]	REVENUE RECEIPTS. Total.	Per capita.	General property taxes. Total.	General property taxes. Per capita.	Special property taxes. Total.	Special property taxes. Per capita.	Poll taxes. Total.	Poll taxes. Per capita.	Special assessments and charges for outlays. Total.	Special assessments and charges for outlays. Per capita.	Business taxes. Total.	Business taxes. Per capita.	Liquor licenses and other imposts. Total.	Liquor licenses and other imposts. Per capita.
	MAINE—Continued.															
	INCORPORATED PLACES HAVING A POPULATION OF 2,500 TO 8,000—Continued.															
1	Milo town	2,556	$31,171	$12.20	$21,451	$8.39			$2,100	$0.82			$39	$0.02		
2	Norway town	3,002	31,372	10.45	18,829	6.27			1,777	0.59			148	0.05		
3	Old Town	6,317	81,661	12.93	59,262	9.38			3,804	0.60						
4	Orono town	3,555	45,565	12.82	32,996	9.28			2,700	0.76			123	0.03		
5	Paris town	3,436	32,446	9.44	18,846	5.48			2,640	0.77			74	0.02		
6	Pittsfield town	2,891	40,019	13.84	20,760	7.18			1,622	0.56	$267	$0.09	62	0.02		
7	Presque Isle	[3] *2,938*	6,589	2.24	6,211	2.11			310	0.11			7	(2)		
8	Presque Isle town	5,179	78,592	15.18	56,989	11.00			3,408	0.66						
9	Rumford town	6,777	96,960	14.31	54,285	8.01			4,372	0.65	189	0.03	14,405	2.13		
10	Rumford Falls	[3] *5,427*	44,511	8.20	24,390	4.49			1,203	0.22						
11	Saco	6,583	114,712	17.43	70,940	10.78			3,704	0.56	294	0.04	3,135	0.48		
12	Skowhegan town	5,341	86,609	16.21	57,626	10.79			3,409	0.64	430	0.08	1,768	0.33		
13	South Berwick town	2,935	30,158	10.27	17,565	5.98			2,361	0.80			46	0.02		
14	South Portland	7,471	106,984	14.32	77,429	10.36			5,568	0.75	1,246	0.17	9	(2)		
15	Van Buren town	3,065	21,899	7.15	12,800	4.18			1,490	0.49			30	0.01		
16	Waldoboro town	2,656	26,576	10.01	18,931	7.13			1,974	0.74						
17	Winslow town	2,709	48,102	17.76	37,025	13.67			1,296	0.48			40	0.01		
18	York town	2,802	47,457	16.94	34,850	12.44			1,422	0.51			125	0.04		
	MARYLAND.															
19	Total	677,147	$15,034,448	$22.20	$8,870,855	$13.10	$168,717	$0.25			$140,879	$0.21			$1,163,124	$1.72
	INCORPORATED PLACES HAVING A POPULATION OF 30,000 AND OVER.															
20	Baltimore	574,575	$14,182,340	$24.68	$8,434,848	$14.68	$168,717	$0.29			$61,098	$0.11			$1,113,932	$1.94
	INCORPORATED PLACES HAVING A POPULATION OF 8,000 TO 30,000.															
21	Annapolis	8,635	$61,170	$7.08	$37,773	$4.37									$5,210	$0.60
22	Cumberland	23,369	264,695	11.33	127,504	5.46					$41,916	$1.79			11,675	0.50
23	Frederick	10,773	112,625	10.45	63,194	5.87					6,095	0.57			4,512	0.42
24	Hagerstown	17,454	181,417	10.39	66,672	3.82					7,581	0.43			23,545	1.35
	INCORPORATED PLACES HAVING A POPULATION OF 2,500 TO 8,000.															
25	Brunswick	3,721	$21,322	$5.73	$6,735	$1.81					$8,921	$2.40				
26	Cambridge	6,407	34,117	5.32	26,249	4.10										
27	Chestertown	2,735	15,217	5.56	6,807	2.49										
28	Crisfield	3,468	15,360	4.43	10,240	2.95										
29	Easton	3,083	21,237	6.89	15,950	5.17										
30	Frostburg	6,028	45,955	7.62	13,693	2.27					15,018	2.49			$2,700	$0.45
31	Havre de Grace	4,212	18,823	4.47	17,340	4.12					100	0.02				
32	Salisbury	6,690	31,699	4.74	24,692	3.69										
33	Westernport	2,702	7,375	2.73	3,124	1.16					150	0.06			1,050	0.39
34	Westminster	3,295	21,096	6.40	16,034	4.87									500	0.15
	MASSACHUSETTS.															
35	Total	3,294,319	$95,172,052	$28.89	$60,203,539	$18.27	$7,223,449	$2.19	$1,250,573	$0.38	$1,889,171	$0.57	$13	(2)	$2,446,470	$0.74
	INCORPORATED PLACES HAVING A POPULATION OF 30,000 AND OVER.															
36	Boston	722,465	$34,025,937	$47.10	$21,857,282	$30.25	$2,487,822	$3.44	$91,478	$0.13	$556,882	$0.77			$1,069,386	$1.48
37	Brockton	62,340	1,353,977	21.72	858,733	13.77	90,410	1.45	31,882	0.51	46,418	0.74				
38	Cambridge	109,045	3,132,348	28.73	2,057,443	18.87	244,611	2.24	35,738	0.33	52,028	0.48			47	(2)
39	Chelsea	[4] 32,452	903,235	27.83	619,938	19.10	34,231	1.05	14,036	0.43	11,774	0.36			30,307	0.93
40	Everett	36,455	772,064	21.18	519,250	14.24	47,259	1.30	17,268	0.47	22,891	0.63				
41	Fall River	123,982	2,349,379	18.95	1,572,500	12.68	122,276	0.99	54,698	0.44	12,843	0.10			138,406	1.12
42	Fitchburg	39,870	866,787	21.74	526,813	13.21	70,088	1.76	19,424	0.49	24,143	0.61			40,518	1.02
43	Haverhill	46,368	1,030,959	22.13	605,903	13.01	59,828	1.28	25,508	0.55	29,658	0.64			55,736	1.20
44	Holyoke	61,635	1,749,329	28.38	793,605	12.88	112,393	1.82	29,478	0.48	14,302	0.23			72,104	1.17
45	Lawrence	93,471	1,752,156	18.75	1,202,816	12.87	123,454	1.32	26,380	0.28	33,819	0.36			115,907	1.24

[1] For places of 8,000 inhabitants and over, estimated as of July 1, 1913; for places of less than 8,000 inhabitants, enumerated as of Apr. 15, 1910.
[2] Less than one-half of 1 cent.

POPULATION OF 2,500 AND OVER, TOTAL AND PER CAPITA: 1913—Continued.

of this table, see page 394.]

REVENUE RECEIPTS—continued.																		
Other business licenses.		Nonbusiness license taxes.		Fines, forfeits, and escheats.		Highway privileges.		Interest and rents.		Subventions and grants.		Donations and gifts.		Earnings of general departments and miscellaneous.		Earnings of public service enterprises.		
Total.	Per capita.	Total.	Per capita.	Total.	Per capita.	Total.	Per capita.	Total.	Per capita.	Total.	Per capita.	Total.	Per capita.	Total.	Per capita.	Total.	Per capita.	
MAINE—Continued.																		
INCORPORATED PLACES HAVING A POPULATION OF 2,500 TO 8,000—Continued.																		
$62	$0.02							$79	$0.03	$5,460	$2.14			$1,924	$0.75	$56	$0.02	1
31	0.01							148	0.05	6,126	2.04			4,313	1.44			2
62	0.01	$118	$0.02					183	0.03	13,558	2.15			4,674	0.74			3
4	(2)							158	0.04	7,747	2.18			1,212	0.34	625	0.18	4
21	0.01							332	0.11	6,936	2.02			3,547	1.03			5
75	0.03							194	0.07	5,535	1.91			4,931	1.71	6,573	2.27	6
								8	(2)					53	0.02			7
244	0.05							689	0.13	11,980	2.31			5,282	1.02			8
288	0.04			$41	$0.01			424	0.06	15,550	2.29	$207	$0.03	7,199	1.06			9
95	0.02	375	0.07											1,072	0.20	17,376	3.20	10
85	0.01							12,706	1.93	15,142	2.30			8,706	1.32			11
112	0.02							2,207	0.41	13,809	2.59	2,072	0.39	5,072	0.95	104	0.02	12
65	0.02							1,854	0.63	6,308	2.15			1,959	0.67			13
76	0.01	216	0.03	2	(2)					16,676	2.23			5,762	0.77			14
120	0.04							6	(2)	6,354	2.07			1,099	0.36			15
20	0.01									4,724	1.78			927	0.35			16
		45	0.02					40	0.01	7,743	2.86			1,913	0.71			17
358	0.13							894	0.32	7,098	2.53			2,710	0.97			18
MARYLAND.																		
$123,862	$0.18	$35,465	$0.05	$18,919	$0.03	$577,657	$0.85	$984,193	$1.45	$581,618	$0.86	$30,820	$0.05	$300,790	$0.44	$2,037,549	$3.01	19
INCORPORATED PLACES HAVING A POPULATION OF 30,000 AND OVER.																		
$113,191	$0.20	$25,890	$0.05	$5,990	$0.01	$571,361	$0.99	$968,249	$1.69	$562,291	$0.98	$30,620	$0.05	$282,372	$0.49	$1,843,781	$3.21	20
INCORPORATED PLACES HAVING A POPULATION OF 8,000 TO 30,000.																		
$2,218	$0.26	$482	$0.06	$896	$0.10	$2,658	$0.31	$482	$0.06	$1,000	$0.12			$1,125	$0.13	$9,326	$1.08	21
1,467	0.06	2,746	0.12	8,014	0.34	716	0.03	8,789	0.38	4,600	0.20			1,889	0.08	55,379	2.37	22
75	0.01	21	(2)	475	0.04	1,036	0.10	3,665	0.34	741	0.07			4,247	0.39	28,564	2.65	23
2,098	0.12	115	0.01	934	0.05	400	0.02	1,951	0.11					3,604	0.21	74,517	4.27	24
INCORPORATED PLACES HAVING A POPULATION OF 2,500 TO 8,000.																		
$564	$0.15			$266	$0.07	$50	$0.01	$258	$0.07					$1,354	$0.36	$3,174	$0.85	25
1,109	0.17	$3,275	$0.51	834	0.13					$1,816	$0.28			834	0.13			26
44	0.01	145	0.05	1	(2)			41	0.01	2,000	0.73	$200	$0.07	237	0.09	5,742	2.10	27
367	0.11	65	0.02	434	0.13									387	0.11	3,867	1.12	28
685	0.22	1,538	0.50	161	0.05			632	0.20	1,750	0.57			481	0.16	40	0.01	29
384	0.06			441	0.07	439	0.07			1,200	0.20			618	0.10	11,462	1.90	30
207	0.05	92	0.02	5	(2)	652	0.15	126	0.03					209	0.05	92	0.02	31
299	0.04	1,096	0.16	13	(2)	100	0.01			2,500	0.37			2,999	0.45			32
102	0.04			333	0.12	245	0.09			750	0.28			16	0.01	1,605	0.59	33
1,052	0.32			122	0.04					2,970	0.90			418	0.13			34
MASSACHUSETTS.																		
$189,700	$0.06	$152,603	$0.05	$283,242	$0.09	$615,695	$0.19	$4,542,902	$1.38	$367,952	$0.11	$881,658	$0.27	$3,352,675	$1.02	$11,772,410	$3.57	35
INCORPORATED PLACES HAVING A POPULATION OF 30,000 AND OVER.																		
$69,663	$0.10	$105,628	$0.15	$108,923	$0.15	$120,004	$0.17	$2,817,592	$3.90	$47,770	$0.07	$578,020	$0.80	$853,075	$1.18	$3,262,412	$4.51	36
3,504	0.06	710	0.01	9,887	0.16	8,098	0.13	29,434	0.47	4,565	0.07			115,961	1.86	154,375	2.48	37
3,281	0.03	1,427	0.01	5,748	0.05	82,691	0.76	154,661	1.42	8,235	0.08	1,316	0.01	64,427	0.59	420,695	3.86	38
2,183	0.07	2,134	0.07	4,246	0.13	12,743	0.39	22,435	0.69	22	(2)			20,740	0 64	128,446	3.96	39
1,164	0.03	425	0.01	568	0.02	4,941	0.14	15,626	0.43	1,818	0 05			19,510	0.54	121,344	3.33	40
8,831	0.07	1,317	0.01	8,196	0.07	10,908	0.09	110,005	0.89	5,708	0.05	2,500	0.02	51,157	0.41	250,034	2.02	41
2,328	0.06	423	0.01	3,179	0.08	4,349	0.11	32,681	0.82	1,978	0.05	1,350	0.03	36,362	0.91	103,151	2.59	42
2,481	0.05	2,198	0.05	4,223	0.09	15,528	0.33	43,037	0.93	2,952	0.06	15,000	0.32	43,283	0.93	125,624	2.71	43
3,051	0.05	574	0.01	5,211	0.08	5,499	0.09	59,300	0.96	1,554	0.03	1,687	0.03	24,873	0.40	625,698	10.15	44
5,164	0.06	1,212	0.01	7,221	0.08	4,607	0.05	15,812	0.17	6,203	0.07	1,400	0.01	42,233	0.45	165,928	1.78	45

[3] Population included in that of the town in which located.
[4] Population enumerated as of Apr. 15, 1910; decrease since 1900; no estimate made.

TABLE 4.—REVENUE RECEIPTS OF INCORPORATED PLACES HAVING A

[For a text discussion

	INCORPORATED PLACE.	Population.[1]	REVENUE RECEIPTS. Total.	Per capita.	General property taxes. Total.	General property taxes. Per capita.	Special property taxes. Total.	Special property taxes. Per capita.	Poll taxes. Total.	Poll taxes. Per capita.	Special assessments and charges for outlays. Total.	Special assessments and charges for outlays. Per capita.	Business taxes. Total.	Business taxes. Per capita.	Liquor licenses and other imposts. Total.	Liquor licenses and other imposts. Per capita.
	MASSACHUSETTS—Continued.															
	INCORPORATED PLACES HAVING A POPULATION OF 30,000 AND OVER—Continued.															
1	Lowell	109,885	$2,114,654	$19.24	$1,389,725	$12.65	$144,736	$1.32	$38,000	$0.35	$39,795	$0.36	.....	.....	$107,138	$0.97
2	Lynn	96,099	2,039,311	21.22	1,322,382	13.76	106,200	1.11	48,075	0.50	51,594	0.54	.....	.....	.....	.....
3	Malden	47,892	1,019,918	21.30	636,406	13.29	93,883	1.96	23,800	0.50	38,789	0.81	.....	.....	.....	.....
4	New Bedford	107,766	2,676,250	24.83	1,688,409	15.67	296,527	2.75	46,929	0.44	51,516	0.48	$13	(2)	82,928	0.77
5	Newton	41,825	1,813,505	43.36	1,258,100	30.08	142,545	3.41	19,701	0.47	58,256	1.39	.....	.....	17	(2)
6	Pittsfield	35,483	738,800	20.82	476,987	13.44	42,291	1.19	15,428	0.43	32,431	0.91	.....	.....	32,374	0.91
7	Quincy	35,481	900,075	25.37	610,804	17.21	28,513	0.80	18,320	0.52	43,882	1.24	.....	.....	.....	.....
8	Salem	46,210	895,669	19.38	586,610	12.69	66,987	1.45	19,214	0.42	21,079	0.46	.....	.....	.....	.....
9	Somerville	82,302	1,775,167	21.57	1,148,305	13.95	78,980	0.96	33,082	0.40	60,398	0.73	.....	.....	29	(2)
10	Springfield	97,654	3,098,101	31.73	1,968,614	20.16	236,085	2.42	47,822	0.49	41,331	0 42	.....	.....	107,586	1.10
11	Taunton	35,305	831,770	23.56	392,979	11.13	85,580	2.42	10,740	0.30	27,642	0.78	.....	.....	34,844	0.99
12	Worcester	154,941	4,039,122	26.07	2,216,108	14.30	374,195	2.42	88,780	0.57	175,791	1.13	.....	.....	185,589	1.20
	INCORPORATED PLACES HAVING A POPULATION OF 8,000 TO 30,000.															
13	Adams	13,639	$157,525	$11.55	$89,436	$6.56	$33,342	$2.44	$3,343	$0.25	$1,495	$0.11	.....	.....	$14,387	$1.05
14	Amesbury	10,029	170,155	16.97	109,283	10.90	10,895	1.09	4,900	0.49	.....	.....	.....	.....	.....	.....
15	Arlington	12,025	374,539	31.15	249,255	20.73	29,336	2.44	6,430	0.53	13,942	1.16	.....	.....	.....	.....
16	Athol	9,014	189,611	21.04	99,181	11.00	24,108	2.67	5,650	0.63	1,523	0.17	.....	.....	.....	.....
17	Attleborough	17,800	393,283	22.09	290,729	16.33	10,185	0.57	9,000	0.51	2,406	0.14	.....	.....	.....	.....
18	Beverly	20,197	650,733	32.22	395,077	19.56	119,204	5.90	11,400	0.56	14,076	0.70	.....	.....	.....	.....
19	Braintree	8,743	228,590	26.15	141,336	16.17	9,325	1.07	4,000	0.46	.....	.....	.....	.....	.....	.....
20	Brookline[3]	30,343	1,491,055	49.14	1,058,100	34.87	244,085	8.04	13,500	0.44	19,006	0.63	.....	.....	.....	.....
21	Chicopee	27,426	537,798	19.61	307,636	11.22	48,915	1.78	10,462	0.38	3,383	0.12	.....	.....	31,132	1.14
22	Clinton	[4] 13,075	272,582	20.85	160,462	12.27	19,320	1.48	6,700	0.51	457	0.03	.....	.....	17,706	1.36
23	Danvers	9,686	238,677	24.64	113,208	11.69	15,755	1.63	3,324	0.34	.....	.....	.....	.....	.....	.....
24	Dedham	9,878	281,455	28.49	220,084	22.28	23,150	2.34	4,250	0.43	7,667	0.78	.....	.....	.....	.....
25	Easthampton	9,472	156,049	16.47	88,753	9.37	18,974	2.00	4,000	0.42	2,650	0.28	.....	.....	8,141	0.86
26	Framingham	13,481	422,325	31.33	235,018	17.43	38,468	2.85	6,700	0.50	1,248	0.09	.....	.....	.....	.....
27	Gardner	15,960	315,892	19.79	191,871	12.02	13,196	0.83	8,106	0.51	17,924	1.12	.....	.....	16,808	1.05
28	Gloucester	[4] 24,398	642,578	26.34	397,470	16.29	31,305	1.28	16,899	0.69	5,793	0 24	.....	.....	27,684	1.13
29	Greenfield	11,239	194,180	17.28	134,360	11.95	21,660	1.93	6,170	0.55	6,208	0.55	.....	.....	13,278	1.18
30	Leominster	19,264	382,573	19.86	266,015	13.81	22,078	1.15	10,312	0.54	4,978	0.26	.....	.....	.....	.....
31	Marlborough	14,893	341,493	22.93	218,807	14.69	8,369	0.56	5,000	0.34	9,525	0.64	.....	.....	16,434	1.10
32	Medford	24,743	697,382	28.18	456,629	18.45	47,051	1.90	6,100	0.25	34,445	1.39	.....	.....	.....	.....
33	Melrose	16,608	515,278	31.03	351,828	21.18	26,560	1.60	7,800	0.47	17,909	1.08	.....	.....	.....	.....
34	Methuen	12,725	239,914	18.85	135,794	10.67	24,858	1.95	10,173	0.80	4,459	0.35	.....	.....	.....	.....
35	Middleborough	8,644	203,740	23.57	84,869	9.82	10,423	1.21	4,200	0.49	1,794	0.21	.....	.....	.....	.....
36	Milford	13,600	212,612	15.63	156,182	11.48	5,349	0.39	7,882	0.58	13,897	1.02	.....	.....	12,673	0.93
37	Natick	9,988	232,643	23.29	141,211	14.14	7,467	0.75	5,359	0.54	.....	.....	.....	.....	.....	.....
38	Newburyport	15,100	375,770	24.89	208,541	13.81	21,206	1.40	7,160	0.47	4,718	0.31	.....	.....	.....	.....
39	North Adams	[4] 22,019	382,057	17.35	238,522	10.83	15,282	0.69	9,064	0.41	174	0.01	.....	.....	31,583	1.43
40	North Attleborough	10,312	264 011	25.60	158,478	15.37	4,617	0.45	5,000	0.48	8,652	0.84	.....	.....	.....	.....
41	Northampton	19,686	395,136	20.07	216,888	11.02	17,690	0.90	8,349	0.42	8,772	0.45	.....	.....	21,720	1.10
42	Northbridge	9,381	117,283	12.50	71,763	7.65	17,794	1.90	5,490	0.59	13,667	1.46	.....	.....	.....	.....
43	Norwood	8,835	255,172	28.88	109,550	12.40	28,253	3.20	5,000	0.57	19,337	2.19	.....	.....	.....	.....
44	Palmer	8,873	110,812	12.49	69,391	7.82	18,285	2.06	2,900	0.33	1,025	0.12	.....	.....	7,804	0.88
45	Peabody	17,085	513,800	30.07	236,730	13.86	36,470	2.13	7,750	0.45	29,189	1.71	.....	.....	.....	.....
46	Plymouth	12,969	280,896	21.66	186,339	14.37	25,450	1.96	4,432	0.34	256	0.02	.....	.....	7,506	0.58
47	Revere	20,760	574,437	27.67	448,854	21.62	5,864	0.28	9,800	0.47	15,051	0.72	.....	.....	.....	.....
48	Saugus	9,010	177,453	19.70	[5] 129,697	[5] 14.39	4,430	0.49	(6)	(6)	.....	.....	.....	.....	.....	.....
49	Southbridge	13,425	191,205	14.24	135,993	10.13	9,944	0.74	5,654	0.41	3,042	0.23	.....	.....	14,405	1.07
50	Wakefield	12,091	320,728	26.53	169,155	13.99	12,323	1.02	5,670	0.47	1,266	0.10	.....	.....	.....	.....
51	Waltham	29,247	685,629	23.44	411,120	14.06	54,676	1.87	13,600	0.47	13,917	0.48	.....	.....	.....	.....
52	Ware	8,938	128,357	14.36	70,302	7.87	15,007	1.68	4,000	0.45	2,073	0.23	.....	.....	9,002	1.01
53	Watertown	13,904	425,718	30.62	265,220	19.08	74,235	5.34	7,788	0.56	2,448	0.18	.....	.....	.....	.....
54	Webster	12,388	166,607	13.45	67,122	5.42	39,074	3.15	5,200	0.42	2,531	0.20	.....	.....	13,654	1.10
55	West Springfield	9,911	222,299	22.43	116,498	11.75	24,807	2.50	4,400	0.44	3,632	0.37	.....	.....	6,415	0.65
56	Westfield	17,257	396,759	22.99	155,910	9.04	26,947	1.56	7,750	0.45	829	0.05	.....	.....	17,592	1.02
57	Weymouth	13,405	254,062	18.96	145,426	10.85	14,697	1.10	6,400	0.48	3,585	0.27	.....	.....	.....	.....
58	Winchester	9,976	328,282	32.90	239,553	24.01	18,204	1.82	4,100	0.41	6,072	0.61	.....	.....	.....	.....
59	Winthrop	11,454	343,002	29.95	265,927	23.22	1,799	0.16	5,600	0.49	8,112	0.71	.....	.....	.....	.....
60	Woburn	15,648	337,604	21.58	212,596	13.59	17,558	1.12	7,500	0.48	3,052	0.20	.....	.....	.....	.....

[1] For places of 8,000 inhabitants and over, estimated as of July 1, 1913; for places of less than 8,000 inhabitants, enumerated as of Apr. 15, 1910.
[2] Less than one-half of 1 cent.

POPULATION OF 2,500 AND OVER, TOTAL AND PER CAPITA: 1913—Continued.

of this table, see page 394.]

REVENUE RECEIPTS—continued.																		
Other business licenses.		Nonbusiness license taxes.		Fines, forfeits, and escheats.		Highway privileges.		Interest and rents.		Subventions and grants.		Donations and gifts.		Earnings of general departments and miscellaneous.		Earnings of public service enterprises.		
Total.	Per capita.	Total.	Per capita.	Total.	Per capita.	Total.	Per capita.	Total.	Per capita.	Total.	Per capita.	Total.	Per capita.	Total.	Per capita	Total.	Per capita.	
MASSACHUSETTS—Continued.																		
INCORPORATED PLACES HAVING A POPULATION OF 30,000 AND OVER—Continued.																		
$8,053	$0.07	$1,296	$0.01	$5,982	$0.05	$10,098	$0.09	$60,914	$0.55	$3,793	$0.03	$88	(2)	$60,045	$0.55	$244,991	$2.22	1
6,809	0.07	1,236	0.01	9,875	0.10	15,546	0.16	51,841	0.54	4,882	0.05	6,386	$0.07	76,072	0.79	338,413	3.52	2
794	0.02	519	0.01	1,747	0.04	9,947	0.21	42,489	0.89	2,680	0.06	1,649	0.03	57,435	1.20	109,780	2.29	3
7,329	0.07	1,250	0.01	4,599	0.04	10,187	0.09	95,512	0.89	15,257	0.14	.....	.....	58,425	0.54	317,369	2.94	4
841	0.02	405	0.01	2,164	0.05	6,332	0.15	105,911	2.53	7,233	0.17	14,926	0.36	41,924	1.00	155,150	3.71	5
1,606	0.05	414	0.01	3,607	0.10	4,785	0.13	3,635	0.10	1,369	0.04	.....	.....	14,489	0.41	109,384	3.08	6
2,017	0.06	398	0.01	3,614	0.10	5,916	0.17	20,790	0.59	2,282	0.06	.....	.....	19,234	0.54	144,305	4.07	7
1,146	0.02	2,512	0.05	5,069	0.11	5,283	0.11	14,210	0.31	1,494	0.03	4,873	0.11	39,601	0.86	127,591	2.76	8
2,952	0.04	913	0.01	2,136	0.03	9,874	0.12	5,367	0.07	8,615	0.10	6,000	0.07	168,868	2.05	249,648	3.03	9
5,092	0.05	6,240	0.06	11,405	0.12	14,584	0.15	54,778	0.56	4,708	0.05	1,625	0.02	120,537	1.23	477,694	4.89	10
2,227	0.06	278	0.01	1,904	0.05	6,413	0.18	35,722	1.01	3,506	0.10	.....	.....	33,833	0.96	196,102	5.55	11
13,374	0.09	4,456	0.03	5,737	0.04	19,569	0.13	205,109	1.32	19,226	0.12	29,568	0.19	253,532	1.64	448,188	2.89	12
INCORPORATED PLACES HAVING A POPULATION OF 8,000 TO 30,000.																		
$184	$0.01	.....	.....	$687	$0.05	$1,204	$0.09	.....	.....	$2,009	$0.15	.....	.....	$11,036	$0.81	$402	$0.03	13
92	0.01	.....	.....	824	0.08	1,180	0.12	$2,183	$0.22	564	0.06	.....	.....	14,509	1.45	25,725	2.57	14
667	0.06	.....	.....	280	0.02	3,344	0.28	11,876	0.99	631	0.05	.....	.....	7,588	0.63	51,190	4.26	15
280	0.03	.....	.....	480	0.05	689	0.08	2,378	0.26	698	0.08	$1,423	$0.16	18,710	2.08	34,491	3.83	16
1,468	0.08	.....	.....	2,698	0.15	2,533	0.14	9,544	0.54	2,342	0.13	2,173	0.12	8,617	0.48	51,588	2.90	17
193	0.01	$222	$0.01	2,603	0.13	3,398	0.17	8,002	0.40	3,353	0.17	.....	.....	17,356	0.86	75,849	3.75	18
195	0.02	.....	.....	.....	.....	2,335	0.27	10,649	1.22	1,015	0.12	35	(2)	6,652	0.76	53,048	6.07	19
756	0.02	389	0.01	827	0.03	71	(2)	6,413	0.21	2,355	0.08	3,100	0.10	37,612	1.24	104,841	3.45	20
1,689	0.06	.....	.....	2,058	0.08	61	(2)	2,831	0.10	3,580	0.13	8,333	0.30	3,757	0.14	113,961	4.15	21
573	0.04	.....	.....	569	0 04	2,669	0.21	15,059	1.15	733	0.06	.....	.....	8,669	0.66	39,665	3.03	22
174	0.02	.....	.....	452	0.05	2,848	0.29	2,171	0.22	6,069	0.63	525	0.05	10,735	1.11	83,416	8.61	23
180	0.02	.....	.....	1,065	0.11	1,601	0.16	2,583	0.26	1,171	0.12	3,345	0.34	12,497	1.27	3,862	0.39	24
578	0.06	.....	.....	621	0.07	1,440	0.15	1,099	0.12	916	0.10	1,358	0.14	8,645	0.91	18,874	1.99	25
388	0.03	4,340	0.32	.....	.....	4,778	0.35	8,354	0.62	1,251	0.09	47,000	3.49	17,879	1.33	56,901	4.22	26
450	0.03	175	0.01	525	0.03	.....	.....	1,621	0.10	837	0.05	.....	.....	10,535	0.66	53,844	3.37	27
577	0.02	231	0.01	2,061	0.08	4,095	0.17	6,098	0.25	1,831	0.08	8,901	0.36	17,724	0.73	121,909	5.00	28
197	0.02	.....	.....	1,100	0.10	691	0.06	175	0.02	486	0.04	.....	.....	9,855	0.88	.....	.....	29
450	0.02	.....	.....	1,327	0.07	8,117	0.42	9,489	0.49	865	0.04	.....	.....	11,044	0.57	47,898	2.49	30
176	0.01	149	0.01	757	0.05	2,655	0.18	20,205	1.36	1,139	0.08	.....	.....	16,057	1.08	42,220	2.83	31
146	0.01	.....	.....	79	(2)	526	0.02	45,951	1.86	2,934	0.12	.....	.....	20,169	0.82	83,352	3.37	32
294	0.02	164	0.01	81	(2)	2,216	0.13	25,208	1.52	1,267	0.08	16,000	0.96	12,282	0.74	53,669	3.23	33
149	0.01	2	(2)	886	0.07	4,070	0.32	3,188	0.25	692	0.05	1,000	0.08	20,857	1.64	33,786	2.66	34
243	0.03	284	0.03	856	0.10	2,020	0.23	30,570	3.54	3,113	0.36	400	0.05	20,864	2.41	44,104	5.10	35
493	0.04	.....	.....	694	0.05	1,062	0.08	.....	.....	1,696	0.12	.....	.....	12,684	0.93	.....	.....	36
1,396	0.14	.....	.....	378	0.04	3,483	0.35	11,445	1.15	1,482	0.15	789	0.08	31,172	3.12	28,461	2.85	37
920	0.06	163	0.01	1,019	0.07	1,753	0.12	43,643	2.89	687	0.05	25	(2)	27,308	1.81	58,627	3.88	38
1,096	0.05	.....	.....	11	(2)	1,806	0.08	1,920	0.09	946	0.04	.....	.....	11,994	0.54	69,659	3.16	39
1,020	0.10	.....	.....	838	0.08	2,313	0.22	4,625	0.45	2,349	0.23	42	(2)	10,887	1.06	65,190	6.32	40
1,737	0.09	.....	.....	2,317	0.12	3,045	0.15	28,220	1.43	9,151	0.46	.....	.....	16,604	0.84	60,643	3.08	41
422	0.04	577	0.06	461	0.05	2,194	0.23	77	0.01	517	0.06	.....	.....	4,211	0.45	110	0.01	42
436	0.05	.....	.....	1,532	0.17	1,054	0.12	2,819	0.32	713	0.08	.....	.....	6,905	0.78	79,573	9.01	43
729	0.08	.....	.....	36	(2)	3,417	0.39	616	0.07	751	0.08	.....	.....	4,488	0.51	1,370	0.15	44
418	0.02	176	0.01	3,228	0.19	2,721	0.16	4,676	0.27	4,480	0.26	.....	.....	29,831	1.75	158,133	9.25	45
394	0.03	1,935	0.15	468	0.04	97	0.01	1,449	0.11	1,155	0.09	.....	.....	9,531	0.73	41,884	3.23	46
4,321	0.21	1,390	0.07	3,456	0.17	5,407	0.26	1,063	0.05	.....	.....	.....	.....	7,354	0.35	71,877	3.46	47
141	0.02	.....	.....	851	0.09	3,164	0.35	1,958	0.22	2,957	0.33	.....	.....	17,018	1.89	17,237	1.91	48
484	0.04	.....	.....	.....	.....	7,490	0.56	2,581	0.19	773	0.06	.....	.....	8,714	0.65	2,125	0.16	49
401	0.03	.....	.....	867	0.07	3,289	0.27	1,092	0.09	921	0.08	2,000	0.17	18,167	1.50	105,577	8.73	50
50	(2)	287	0.01	1,168	0.04	2,371	0.08	27,088	0.93	3,372	0.12	38,000	1.30	18,554	0.63	101,426	3.46	51
164	0.02	.....	.....	660	0.07	1,033	0.12	285	0.03	891	0.10	5,000	0.56	5,259	0.59	14,681	1.64	52
148	0.01	.....	.....	1,180	0.08	414	0.03	3,259	0.23	793	0.06	.....	.....	8,467	0.61	61,766	4.45	53
466	0.04	.....	.....	.....	.....	3,615	0.29	2,826	0.23	735	0.06	.....	.....	7,062	0.57	24,322	1.96	54
334	0.03	.....	.....	931	0.09	5,707	0.58	3,882	0.39	964	0.10	874	0.09	7,407	0.75	46,448	4.69	55
726	0.04	.....	.....	2,902	0.17	13,571	0.79	3,546	0.21	880	0.05	7,041	0.41	19,223	1.11	139,842	8.10	56
59	(2)	.....	.....	822	0.06	.....	.....	16,286	1.21	1,581	0.12	.....	.....	19,460	1.45	45,746	3.41	57
109	0.01	91	0.01	.....	.....	1,480	0.15	3,941	0.40	1,052	0.11	.....	.....	17,150	1.72	36,530	3.66	58
661	0.06	1,186	0.10	185	0.02	.....	.....	904	0.09	195	0.02	.....	.....	10,413	0.91	47,930	4.19	59
542	0.03	137	0.01	1,865	0.12	2,995	0.19	5,132	0.33	8,190	0.52	3	(2)	19,460	1.24	58,574	3.74	60

[3] Included in this group instead of in the one preceding, because not incorporated as a city.
[4] Population enumerated as of Apr. 15, 1910; decrease since 1900; no estimate made.
[5] Poll taxes included with general property taxes.

TABLE 4.—REVENUE RECEIPTS OF INCORPORATED PLACES HAVING A

[For a text discussion

	INCORPORATED PLACE.	Population.[1]	REVENUE RECEIPTS. Total.	Per capita.	General property taxes. Total.	General property taxes. Per capita.	Special property taxes. Total.	Special property taxes. Per capita.	Poll taxes. Total.	Poll taxes. Per capita.	Special assessments and charges for outlays. Total.	Special assessments and charges for outlays. Per capita.	Business taxes. Total.	Business taxes. Per capita.	Liquor licenses and other imposts. Total.	Liquor licenses and other imposts. Per capita.
	MASSACHUSETTS—Continued.															
	INCORPORATED PLACES HAVING A POPULATION OF 2,500 TO 8,000.															
1	Abington	5,455	$103,334	$18.94	$67,008	$12.28	$7,760	$1.42	$3,000	$0.55						
2	Agawan	3,501	56,914	16.25	35,243	10.07	6,827	1.95	1,700	0.49	$125	$0.04			$2,025	$0.58
3	Amherst	5,112	92,844	18.16	66,163	12.94	7,184	1.41	2,372	0.46	2,100	0.41				
4	Andover	7,301	193,736	26.54	93,798	12.85	46,543	6.37	3,200	0.44	4,936	0.68				
5	Ayer	2,797	49,109	17.56	35,635	12.74			1,556	0.56						
6	Barnstable	4,676	111,667	23.88	95,949	20.52	6,790	1.45	2,100	0.45						
7	Barre	2,957	47,305	16.00	34,827	11.78	1,056	0.36	1,200	0.41					1,500	0.51
8	Belmont	5,542	201,444	36.35	116,365	21.00	23,264	4.20	3,000	0.54	8,552	1.54				
9	Billerica	2,789	77,326	27.73	49,399	17.71			985	0.35	482	0.17				
10	Blackstone	5,648	52,137	9.23	38,975	6.90	1,412	0.25	2,952	0.52					3,750	0.66
11	Bridgewater	7,688	71,699	9.33	48,432	6.30	8,308	1.08	2,650	0.34						
12	Canton	4,797	139,286	39.04	99,730	20.79	13,728	2.86	2,100	0.44	375	0.08				
13	Chelmsford	5,010	76,587	15.29	64,544	12.88			670	0.13	2,548	0.51				
14	Cohasset	2,585	186,520	72.16	130,743	50.58	15,735	6.09	1,250	0.48	32,297	12.49				
15	Concord	6,421	233,800	36.41	107,543	16.75	20,535	3.20	1,345	0.21	2,081	0.32				
16	Dalton	3,568	64,860	18.18	44,949	12.60	11,502	3.22	1,700	0.48						
17	Dartmouth	4,378	79,490	18.16	60,739	13.87	9,658	2.21	850	0.19						
18	Dracut	3,461	60,809	17.57	50,314	14.54	3,345	0.97	720	0.21	942	0.27				
19	Dudley	4,267	48,088	11.27	25,717	6.03			2,006	0.47					3,825	0.90
20	East Bridgewater	3,363	53,648	15.95	34,077	10.13	5,537	1.65	2,040	0.61	275	0.08				
21	Easton	5,139	91,921	17.89	52,640	10.24	17,499	3.41	2,500	0.49	1,086	0.21				
22	Fairhaven	5,122	94,253	18.40	66,020	12.89	13,546	2.64	1,900	0.37	1,298	0.25				
23	Falmouth	3,144	139,059	44.23	92,418	29.40	20,133	6.40	1,700	0.54						
24	Foxborough	3,863	62,132	16.08	41,570	10.76	722	0.19	1,810	0.47						
25	Franklin	5,641	111,273	19.73	75,735	13.43	5,627	1.00	2,976	0.53	208	0.04				
26	Grafton	5,705	74,920	13.13	44,698	7.83	8,013	1.40	2,566	0.45					5,624	0.99
27	Great Barrington	5,926	103,813	17.52	72,140	12.17	9,058	1.53	3,200	0.54					8,341	1.41
28	Hardwick	3,524	74,716	21.20	[3] 45,493	[3] 12.91	10,224	2.90	([3])	([3])	3,400	0.96			2,588	0.73
29	Hingham	4,965	156,570	31.53	97,969	19.73	18,219	3.67	2,200	0.44						
30	Holbrook	2,816	81,149	28.82	54,628	19.40	4,083	1.45	1,260	0.45						
31	Holliston	2,711	50,320	18.56	38,134	14.07	2,307	0.85	1,360	0.50	176	0.06				
32	Hudson	6,743	141,260	20.95	67,502	10.01	14,741	2.19	3,400	0.50	502	0.07				
33	Ipswich	5,777	143,330	24.81	76,008	13.16	8,112	1.40	2,400	0.42	1,515	0.26			4,354	0.75
34	Lee	4,106	62,157	15.14	46,465	11.32	1,509	0.37	2,300	0.56	135	0.03			4,053	0.99
35	Leicester	3,237	56,120	17.34	45,580	14.08			1,700	0.53						
36	Lenox	3,060	74,959	24.50	58,328	19.06	4,766	1.56	1,900	0.62					3,153	1.03
37	Lexington	4,918	206,008	41.89	143,587	29.20	21,575	4.39	2,800	0.57	2,983	0.61				
38	Ludlow	4,948	67,752	13.69	61,343	12.40	515	0.10	2,000	0.40	646	0.13				
39	Manchester	2,673	175,651	65.71	88,349	33.05	57,896	21.66	1,500	0.56	904	0.34				
40	Mansfield	5,183	121,434	23.43	84,459	16.30	4,174	0.81	2,682	0.52						
41	Marblehead	7,338	245,875	33.51	143,290	19.53	5,268	0.72	3,900	0.53	756	0.10				
42	Maynard	6,390	88,587	13.86	55,952	8.76	989	0.15	3,430	0.54	805	0.13			6,059	0.95
43	Medfield	3,466	36,818	10.62	24,082	6.95	4,562	1.32	870	0.25	86	0.01				
44	Medway	2,696	46,723	17.33	33,099	12.28	614	0.23	1,350	0.50	1,896	0.70				
45	Millbury	4,740	74,363	15.69	53,043	11.19			2,458	0.52	700	0.15			4,687	0.99
46	Milton	7,924	426,368	53.81	245,622	31.00	108,565	13.70	3,560	0.45	8,280	1.04				
47	Monson	4,758	61,149	12.85	31,219	6.56	2,435	0.51	2,218	0.47					3,376	0.71
48	Montague	6,866	109,255	15.91	79,248	11.54	5,245	0.76	3,470	0.51	452	0.07			6,379	0.93
49	Nantucket	2,962	67,679	22.85	55,745	18.82	2,150	0.73	580	0.20	359	0.12			939	0.32
50	Needham	5,026	158,000	31.44	114,244	22.73	16,001	3.18	2,600	0.52	2,238	0.45				
51	North Andover	5,529	131,605	23.80	86,844	15.71	15,443	2.79	2,508	0.45						
52	North Brookfield	3,075	46,335	15.07	21,725	7.07	4,455	1.44	1,648	0.54						
53	Norton	2,544	33,594	13.21	23,578	9.27	1,742	0.68	1,340	0.53						
54	Orange	5,282	114,925	21.76	77,110	14.60	11,250	2.13	3,056	0.58	1,757	0.33				
55	Oxford	3,361	46,217	13.75	25,817	7.68	5,347	1.59	1,580	0.47					2,551	0.76
56	Pepperell	2,953	72,044	24.40	49,353	16.71	1,570	0.53	1,740	0.59					4,501	1.52
57	Provincetown	4,369	65,768	15.05	47,272	10.82	1,069	0.24	2,070	0.47						
58	Randolph	4,301	81,245	18.89	46,195	10.74	6,655	1.55	1,940	0.45						
59	Reading	5,818	205,512	35.32	112,782	19.39	8,980	1.54	3,696	0.64	1,072	0.18				
60	Rockland	6,928	143,796	20.76	94,534	13.65	9,484	1.37	3,860	0.56						
61	Rockport	4,211	85,974	20.42	55,571	13.20	3,633	0.86	2,360	0.56						
62	Somerset	2,798	28,776	10.28	19,155	6.85	2,936	1.05	1,320	0.47						
63	South Hadley	4,894	88,878	18.16	53,995	11.03	9,720	1.99	2,518	0.51	759	0.16				
64	Spencer	6,740	115,376	17.12	57,185	8.48	8,629	1.28	3,694	0.55	1,100	0.16			7,423	1.10
65	Stoneham	7,090	171,464	24.19	109,316	15.42	4,807	0.68	3,900	0.55	5,309	0.75				
66	Stoughton	6,316	134,924	21.36	92,342	14.62	5,331	0.84	3,360	0.53	1,124	0.18				
67	Sutton	3,078	39,740	12.91	26,646	8.66	2,621	0.85	1,238	0.40						
68	Swampscott	6,204	247,343	39.87	162,604	26.21	24,445	3.94	3,000	0.48	6,297	1.01			4,500	1.46
69	Templeton	3,756	48,653	12.95	32,541	8.66	1,894	0.50	2,254	0.60						

[1] For places of 8,000 inhabitants and over, estimated as of July 1, 1913; for places of less than 8,000 inhabitants, enumerated as of Apr. 15, 1910.
[2] Less than one-half of 1 cent.

POPULATION OF 2,500 AND OVER, TOTAL AND PER CAPITA: 1913—Continued.

of this table, see page 394.]

REVENUE RECEIPTS—continued.																		
Other business licenses.		Nonbusiness license taxes.		Fines, forfeits, and escheats.		Highway privileges.		Interest and rents.		Subventions and grants.		Donations and gifts.		Earnings of general departments and miscellaneous.		Earnings of public service enterprises.		
Total.	Per capita.	Total.	Per capita.	Total.	Per capita.	Total.	Per capita.	Total.	Per capita.	Total.	Per capita.	Total.	Per capita.	Total.	Per capita.	Total.	Per capita.	
MASSACHUSETTS—Continued.																		
INCORPORATED PLACES HAVING A POPULATION OF 2,500 TO 8,000.																		
$85	$0.02	.....	.....	$81	$0.01	$2,032	$0.37	$145	$0.03	$751	$0.14	.....	.....	$5,744	$1.05	$16,728	$3.07	1
78	0.02	.....	.....	404	0.12	3,833	1.09	1,662	0.47	1,924	0.55	.....	.....	1,375	0.39	1,718	0.49	2
192	0.04	$265	$0.05	403	0.08	2,622	0.51	1,978	0.39	626	0.12	$571	$0.11	5,802	1.14	2,566	0.50	3
15	(2)	.....	.....	115	0.02	1,967	0.27	9,521	1.30	1,395	0.19	6,607	0.90	5,337	0.73	20,302	2.78	4
16	(2)	311	0.11	87	0.03	436	0.16	864	0.31	1,688	0.60	.....	.....	537	0.19	7,979	2.85	5
308	0.07	.....	.....	279	0.06	.....	.....	684	0.15	599	0.13	.....	.....	4,546	0.97	412	0.09	6
118	0.04	.....	.....	798	0.27	75	0.03	447	0.15	1,987	0.67	.....	.....	2,363	0.80	2,934	1.00	7
49	0.01	.....	.....	135	0.02	50	0.01	2,675	0.48	448	0.08	.....	.....	3,027	0.55	43,879	7.92	8
.....	.....	.....	.....	.....	.....	3,643	1.31	3,602	1.29	5,296	1.90	.....	.....	4,449	1.60	9,470	3.40	9
143	0.03	.....	.....	475	0.08	833	0.15	65	0.01	900	0.16	.....	.....	2,632	0.47	.....	.....	10
153	0.02	.....	.....	202	0.03	2,552	0.33	939	0.12	810	0.11	.....	.....	7,649	0.99	4	(2)	11
104	0.02	.....	.....	348	0.07	822	0.17	496	0.10	1,878	0.39	300	0.06	5,017	1.05	14,388	3.00	12
8	(2)	526	0.11	59	0.01	3,660	0.73	374	0.07	1,622	0.32	156	0.03	2,358	0.47	62	0.01	13
33	0.01	.....	.....	75	0.03	.....	.....	1,194	0.46	980	0.38	105	0.04	4,035	1.56	73	0.03	14
.....	.....	.....	.....	.....	.....	500	0.08	11,620	1.81	1,104	0.17	6,505	1.01	19,332	3.01	63,235	9.85	15
.....	.....	894	0.25	26	0.01	659	0.18	.....	.....	279	0.08	200	0.06	4,651	1.30	.....	.....	16
88	0.02	.....	.....	177	0.04	4,352	0.99	85	0.02	1,336	0.31	.....	.....	2,200	0.50	5	(2)	17
130	0.04	.....	.....	93	0.03	2,714	0.78	120	0.03	1,352	0.39	.....	.....	1,047	0.30	32	0.01	18
12	(2)	4	(2)	134	0.03	.....	.....	249	0.06	9,004	2.11	637	0.15	.....	.....	6,500	1.52	19
50	0.01	.....	.....	240	0.07	1,326	0.39	1,582	0.47	607	0.18	22	0.01	7,541	2.24	351	0.10	20
75	0.01	.....	.....	301	0.06	1,598	0.31	772	0.15	2,222	0.43	8,836	1.72	4,018	0.78	374	0.07	21
74	0.01	82	0.02	7	(2)	2,404	0.47	360	0.07	2,376	0.46	.....	.....	6,186	1.21	.....	.....	22
187	0.06	.....	.....	628	0.20	.....	.....	970	0.31	472	0.15	.....	.....	2,424	0.77	20,127	6.40	23
39	0.01	.....	.....	373	0.10	632	0.16	151	0.04	2,039	0.53	100	0.03	5,333	1.38	9,363	2.42	24
130	0.02	.....	.....	230	0.04	287	0.05	58	0.01	811	0.14	.....	.....	4,518	0.80	20,713	3.67	25
86	0.02	.....	.....	42	0.01	3,684	0.65	1,547	0.27	1,661	0.29	700	0.12	6,299	1.10	.....	.....	26
224	0.04	77	0.01	459	0.08	1,911	0.32	1,254	0.21	454	0.08	2,000	0.34	4,389	0.74	300	0.05	27
38	0.01	.....	.....	114	0.03	.....	.....	3,327	0.94	823	0.23	.....	.....	8,212	2.33	497	0.14	28
51	0.01	.....	.....	147	0.03	3,465	0.70	594	0.12	525	0.11	.....	.....	13,057	2.63	20,343	4.10	29
59	0.02	.....	.....	91	0.03	848	0.30	1,644	0.58	1,541	0.55	7,373	2.62	2,627	0.93	6,995	2.48	30
39	0.01	.....	.....	51	0.02	776	0.29	148	0.05	1,779	0.66	.....	.....	5,550	2.05	.....	.....	31
58	0.01	.....	.....	412	0.06	870	0.13	1,185	0.18	991	0.15	.....	.....	11,981	1.78	39,618	5.88	32
178	0.03	.....	.....	439	0.08	1,451	0.25	2,453	0.42	335	0.06	.....	.....	15,526	2.69	30,559	5.29	33
88	0.02	.....	.....	2,178	0.53	150	0.04	225	0.05	1,808	0.44	.....	.....	2,643	0.64	603	0.15	34
11	(2)	.....	.....	48	0.01	1,145	0.35	500	0.15	2,888	0.89	3,000	0.93	1,248	0.39	.....	.....	35
51	0.02	.....	.....	551	0.18	754	0.25	.....	.....	569	0.19	60	0.02	4,333	1.42	494	0.16	36
37	0.01	200	0.04	220	0.04	1,688	0.34	2,709	0.55	3,519	0.72	.....	.....	6,286	1.28	20,404	4.15	37
139	0.03	350	0.07	274	0.06	.....	.....	379	0.08	382	0.08	.....	.....	1,666	0.34	58	0.01	38
120	0.04	.....	.....	104	0.04	.....	.....	1,002	0.37	264	0.10	.....	.....	6,126	2.29	19,386	7.25	39
209	0.04	.....	.....	660	0.13	159	0.03	2,185	0.42	671	0.13	.....	.....	3,541	0.68	22,694	4.38	40
54	0.01	.....	.....	220	0.03	1,024	0.14	3,773	0.51	300	0.04	.....	.....	17,677	2.41	69,613	9.49	41
202	0.03	25	(2)	347	0.05	144	0.02	3,009	0.47	361	0.06	.....	.....	2,037	0.32	15,227	2.38	42
21	0.01	.....	.....	65	0.02	.....	.....	487	0.14	1,651	0.48	.....	.....	4,798	1.38	246	0.07	43
106	0.04	.....	.....	90	0.03	558	0.21	90	0.03	1,798	0.67	.....	.....	3,908	1.45	3,214	1.19	44
52	0.01	333	0.07	.....	.....	1,537	0.32	615	0.13	7,558	1.59	1,200	0.25	1,284	0.27	896	0.19	45
77	0.01	.....	.....	.....	.....	.....	.....	1,456	0.18	2,368	0.30	.....	.....	9,366	1.18	47,074	5.94	46
47	0.01	.....	.....	114	0.02	4,281	0.90	501	0.11	5,135	1.08	.....	.....	4,675	0.98	7,148	1.50	47
222	0.03	.....	.....	681	0.10	385	0.06	74	(2)	1,969	0.29	.....	.....	11,130	1.62	.....	.....	48
232	0.08	.....	.....	638	0.22	83	0.03	1,658	0.56	322	0.11	781	0.26	4,192	1.42	.....	.....	49
56	0.01	.....	.....	278	0.06	1,274	0.25	732	0.15	908	0.18	.....	.....	3,193	0.64	16,476	3.28	50
129	0.02	.....	.....	114	0.02	3,614	0.65	644	0.12	1,275	0.23	70	0.01	7,861	1.42	13,103	2.37	51
24	0.01	.....	.....	75	0.02	.....	.....	4,409	1.43	2,199	0.72	525	0.17	3,578	1.16	7,697	2.50	52
15	0.01	.....	.....	35	0.01	.....	.....	2,460	0.97	1,905	0.75	.....	.....	2,519	0.99	.....	.....	53
70	0.01	.....	.....	231	0.04	.....	.....	432	0.08	428	0.08	.....	.....	7,327	1.39	13,264	2.51	54
47	0.01	.....	.....	.....	.....	2,581	0.77	674	0.20	2,130	0.63	.....	.....	4,085	1.22	1,405	0.42	55
68	0.02	.....	.....	123	0.04	.....	.....	1,742	0.59	2,346	0.79	.....	.....	4,163	1.41	6,438	2.18	56
180	0.04	.....	.....	160	0.04	.....	.....	511	0.12	1,041	0.24	.....	.....	4,403	1.01	9,062	2.08	57
11	(2)	.....	.....	.....	.....	1,708	0.40	4,787	1.11	502	0.12	.....	.....	8,566	1.99	10,881	2.53	58
66	0.01	.....	.....	248	0.04	2,654	0.46	408	0.07	702	0.12	.....	.....	12,151	2.09	62,753	10.79	59
129	0.02	.....	.....	98	0.01	1,908	0.28	164	0.02	778	0.11	.....	.....	10,035	1.45	22,806	3.29	60
36	0.01	.....	.....	275	0.07	1,304	0.31	659	0.16	152	0.04	.....	.....	6,425	1.53	15,559	3.69	61
92	0.03	.....	.....	165	0.06	1,821	0.65	75	0.03	1,459	0.52	10	(2)	1,743	0.62	.....	.....	62
198	0.04	364	0.07	260	0.05	1,201	0.25	1,558	0.32	1,932	0.39	.....	.....	16,373	3.35	.....	.....	63
175	0.03	377	0.06	.....	.....	2,561	0.38	14,791	2.19	2,426	0.36	.....	.....	4,645	0.69	12,370	1.84	64
180	0.02	64	0.01	303	0.04	2,010	0.28	459	0.06	1,861	0.26	.....	.....	13,143	1.85	30,112	4.25	65
506	0.08	.....	.....	824	0.13	1,007	0.16	1,359	0.22	805	0.13	.....	.....	12,112	1.92	16,154	2.56	66
27	0.01	.....	.....	.....	.....	.....	.....	180	0.06	1,320	0.43	.....	.....	3,172	1.03	36	0.01	67
167	0.03	.....	.....	182	0.03	910	0.15	4,985	0.80	839	0.14	.....	.....	5,301	0.85	38,613	6.22	68
145	0.04	.....	.....	165	0.04	1,638	0.44	789	0.21	1,581	0.42	.....	.....	2,362	0.63	5,284	1.41	69

[3] Poll taxes included with general property taxes.

TABLE 4.—REVENUE RECEIPTS OF INCORPORATED PLACES HAVING A

[For a text discussion

	INCORPORATED PLACE.	Population.[1]	REVENUE RECEIPTS. Total.	Per capita.	General property taxes. Total.	General property taxes. Per capita.	Special property taxes. Total.	Special property taxes. Per capita.	Poll taxes. Total.	Poll taxes. Per capita.	Special assessments and charges for outlays. Total.	Special assessments and charges for outlays. Per capita.	Business taxes. Total.	Business taxes. Per capita	Liquor licenses and other imposts. Total.	Liquor licenses and other imposts. Per capita.
	MASSACHUSETTS—Continued.															
	INCORPORATED PLACES HAVING A POPULATION OF 2,500 TO 8,000—Continued.															
1	Tewksbury	3,750	$34,186	$9.12	$20,494	$5.47	$2,379	$0.63	$850	$0.23						
2	Uxbridge	4,671	63,879	13.68	40,060	8.58	6,416	1.37	2,750	0.59	$534	$0.11				
3	Walpole	4,892	121,886	24.92	86,077	17.60	7,109	1.45	1,332	0.27	496	0.10				
4	Wareham	4,102	94,536	23.05	70,201	17.11	8,926	2.18	2,400	0.59						
5	Warren	4,188	49,998	11.94	35,014	8.36	2,885	0.69	2,040	0.49						
6	Wellesley	5,413	281,892	52.08	[3] 179,467	[3] 33.15	23,613	4.36	([3])	([3])	3,263	0.60				
7	Westborough	5,446	118,299	21.72	58,482	10.74	7,386	1.36	2,384	0.44	293	0.05				
8	Westford	2,851	44,468	15.60	25,539	8.96	10,363	3.63	848	0.30						
9	Westport	2,928	39,941	13.64	28,419	9.71	1,560	0.53	1,373	0.47						
10	Whitman	7,292	148,106	20.31	98,753	13.54	4,238	0.58	2,480	0.34						
11	Williamstown	3,708	85,806	23.14	[3] 77,167	[3] 20.81	2,276	0.61	([3])	([3])						
12	Winchendon	5,678	114,415	20.15	68,660	12.09	1,671	0.29	3,000	0.53	632	0.11			$6,002	$1.06
	MICHIGAN.															
13	Total	1,431,059	$31,481,385	$22.00	$19,490,939	$13.62	$7,263	$0.01	$2,320	([2])	$2,487,645	$1.74	$1,372	([2])	$1,052,104	$0.74
	INCORPORATED PLACES HAVING A POPULATION OF 30,000 AND OVER.															
14	Bay City	46,600	$834,251	$17.90	$507,578	$10.89					$46,518	$1.00			$31,680	$0.68
15	Detroit	520,536	13,469,788	25.87	8,814,971	16.93	$7,263	$0.01			938,807	1.80			367,588	0.71
16	Flint	46,933	678,089	14.45	435,535	9.28					47,028	1.00			24,620	0.52
17	Grand Rapids	120,695	2,708,386	22.44	1,584,342	13.13					371,816	3.08			59,102	0.49
18	Jackson	33,464	541,633	16.19	381,098	11.39					39,107	1.17			24,922	0.74
19	Kalamazoo	44,320	768,250	17.33	463,286	10.45					81,311	1.83			30,251	0.68
20	Lansing	36,019	844,294	23.44	463,110	12.86					38,956	1.08	$1,372	$0.04	13,195	0.37
21	Saginaw	53,161	1,212,226	22.80	673,551	12.67					194,865	3.67			47,876	0.90
	INCORPORATED PLACES HAVING A POPULATION OF 8,000 TO 30,000.															
22	Adrian	11,122	$190,023	$17.09	$153,073	$13.76					$11,438	$1.03				
23	Alpena	12,998	181,016	13.93	112,275	8.64					1,237	0.10			$10,098	$0.78
24	Ann Arbor	14,917	330,641	22.17	233,279	15.64					44,870	3.01			11,860	0.80
25	Battle Creek	27,443	627,644	22.87	397,152	14.47					50,973	1.86			19,404	0.71
26	Benton Harbor	10,035	169,328	16.87	96,513	9.62					19,863	1.98			4,727	0.47
27	Cadillac	9,146	107,967	11.80	73,062	7.99					9,275	1.01				
28	Escanaba	14,378	230,327	16.02	96,766	6.73					8,254	0.57			35,571	2.47
29	Hancock	10,582	166,139	15.70	89,977	8.50					12,441	1.18			19,281	1.82
30	Holland	11,366	282,436	24.85	119,574	10.52					29,141	2.56			1,002	0.09
31	Iron Mountain	[4] 9,216	212,896	23.10	161,730	17.55					2,295	0.25			15,616	1.69
32	Ironwood	13,832	231,686	16.74	166,690	12.05					2,659	0.19			19,287	1.39
33	Ishpeming	[4] 12,448	228,525	18.36	159,580	12.82					2,049	0.16			14,569	1.17
34	Laurium	9,477	65,233	6.88	33,065	3.49					5,855	0.62			10,313	1.09
35	Ludington	9,770	98,270	10.06	44,752	4.58									7,650	0.78
36	Manistee	[4] 12,381	230,313	18.60	145,446	11.75					349	0.03			9,190	0.74
37	Marquette	11,971	282,805	23.62	114,387	9.55					6,408	0.54			15,804	1.32
38	Menominee	[4] 10,507	183,475	17.46	127,226	12.11					4,762	0.45			16,958	1.61
39	Muskegon	25,114	490,916	19.55	264,059	10.51					31,259	1.24			11,081	0.44
40	Negaunee	8,954	220,919	24.67	141,142	15.76			$1,350	$0.15	3,532	0.39			11,327	1.27
41	Owosso	9,944	195,170	19.63	138,568	13.93					17,034	1.71				
42	Pontiac	16,078	363,905	22.63	232,998	14.49					30,175	1.88			14,970	0.93
43	Port Huron	[4] 18,863	336,033	17.81	185,559	9.84					16,550	0.88			11,994	0.64
44	Sault Ste. Marie	13,289	238,389	17.94	127,089	9.56					15,570	1.17			25,930	1.95
45	Traverse City	12,994	215,430	16.58	99,777	7.68					19,808	1.52			4,923	0.38
46	Wyandotte	8,970	157,008	17.50	83,736	9.33					5,255	0.58			10,922	1.22
	INCORPORATED PLACES HAVING A POPULATION OF 2,500 TO 8,000.															
47	Albion	5,833	$105,246	$18.04	$69,921	$11.99					$7,103	$1.22			$1,980	$0.34
48	Allegan	3,419	64,780	18.95	34,370	10.05					11,633	3.40				
49	Alma	2,757	77,583	28.14	45,293	16.43					15,637	5.67				
50	Belding	4,119	63,215	15.35	47,569	11.55										
51	Bessemer	4,583	97,124	21.19	78,625	17.16			$970	$0.21					11,385	2.48
52	Big Rapids	4,519	66,686	14.76	42,040	9.30					2,071	0.46				
53	Boyne	5,218	91,542	17.54	71,297	13.66					410	0.08				
54	Charlotte	4,886	91,823	18.79	57,015	11.67					11,760	2.41				
55	Cheboygan	6,859	114,489	16.69	52,827	7.70					9,839	1.43			7,014	1.02
56	Coldwater	5,945	131,184	22.07	67,408	11.34					7,264	1.22				

[1] For places of 8,000 inhabitants and over, estimated as of July 1, 1913; for places of less than 8,000 inhabitants, enumerated as of Apr. 15, 1910.
[2] Less than one-half of 1 cent.
[3] Poll taxes included with general property taxes.

POPULATION OF 2,500 AND OVER, TOTAL AND PER CAPITA: 1913—Continued.

of this table, see page 394.]

REVENUE RECEIPTS—continued.																		
Other business licenses.		Nonbusiness license taxes.		Fines, forfeits, and escheats.		Highway privileges.		Interest and rents.		Subventions and grants.		Donations and gifts.		Earnings of general departments and miscellaneous.		Earnings of public service enterprises.		
Total.	Per capita.	Total.	Per capita.	Total.	Per capita.	Total.	Per capita.	Total.	Per capita.	Total.	Per capita.	Total.	Per capita.	Total.	Per capita.	Total.	Per capita.	
MASSACHUSETTS—Continued.																		
INCORPORATED PLACES HAVING A POPULATION OF 2,500 TO 8,000—Continued.																		
$83	$0.02	.....	.....	$58	$0.02	$1,523	$0.41	$65	$0.02	$2,079	$0.55	$10	(2)	$6,645	$1.77	.....	.....	1
75	0.02	.....	.....	182	0.04	1,035	0.22	2,797	0.60	1,474	0.32	.....	.....	1,895	0.41	$6,661	$1.43	2
287	0.06	.....	.....	1,033	0.21	830	0.17	307	0.06	732	0.15	1,000	$0.20	3,888	0.79	18,795	3.84	3
244	0.06	.....	.....	642	0.16	457	0.11	.....	.....	807	0.20	.....	.....	6,265	1.53	4,594	1.12	4
97	0.02	.....	.....	206	0.05	116	0.03	971	0.23	2,444	0.58	49	0.01	6,013	1.44	163	0.04	5
66	0.01	.....	.....	310	0.06	3,490	0.64	7,314	1.35	597	0.11	50	0.01	3,351	0.62	60,371	11.15	6
47	0.01	$407	$0.07	.....	.....	.....	.....	5,593	1.03	822	0.15	21,198	3.89	8,022	1.47	13,665	2.51	7
26	0.01	378	0.13	38	0.01	246	0.09	183	0.06	3,935	1.38	.....	.....	2,912	1.02	.....	.....	8
75	0.03	.....	.....	70	0.02	3,407	1.16	173	0.06	2,312	0.79	104	0.04	2,108	0.72	340	0.12	9
84	0.01	.....	.....	474	0.07	1,916	0.26	3,746	0.51	.....	.....	5,000	0.69	13,769	1.89	17,646	2.42	10
.....	.....	83	0.02	.....	.....	650	0.18	.....	.....	556	0.15	.....	.....	5,074	1.37	.....	.....	11
253	0.05	.....	.....	1,132	0.20	.....	.....	12,596	2.22	495	0.09	734	0.13	6,316	1.11	12,924	2.28	12
MICHIGAN.																		
$115,040	$0.08	$58,970	$0.04	$96,093	$0.07	$152,144	$0.10	$418,741	$0.29	$2,544,408	$1.78	$52,959	$0.04	$1,103,716	$0.77	$3,897,671	$2.72	13
INCORPORATED PLACES HAVING A POPULATION OF 30,000 AND OVER.																		
$641	$0.01	.....	.....	$1,651	$0.04	.....	.....	$6,712	$0.14	$101,809	$2.18	.....	.....	$8,065	$0.17	$129,597	$2.78	14
53,029	0.10	$24,893	$0.05	36,842	0.07	$120,802	$0.23	217,364	0.42	844,781	1.62	$29,253	$0.06	655,241	1.26	1,358,954	2.61	15
1,674	0.04	2,134	0.05	3,089	0.07	.....	.....	6,810	0.15	50,437	1.07	1,607	0.03	27,707	0.59	77,448	1.65	16
21,032	0.17	10,344	0.09	9,479	0.08	22,026	0.18	25,400	0.21	237,861	1.97	1,000	0.01	88,508	0.73	277,476	2.30	17
2,378	0.07	474	0.01	2,542	0.08	.....	.....	1,017	0.03	3,444	0.10	50	(2)	24,962	0.75	61,639	1.84	18
3,470	0.08	2,025	0.05	2,045	0.05	.....	.....	24,173	0.55	71,298	1.61	.....	.....	21,288	0.48	69,103	1.56	19
1,901	0.05	1,269	0.04	5,064	0.14	.....	.....	483	0.01	52,356	1.45	.....	.....	7,547	0.21	259,041	7.19	20
3,310	0.06	1,925	0.04	1,473	0.03	29	(2)	20,489	0.39	110,365	2.08	5,350	0.10	25,385	0.48	127,608	2.40	21
INCORPORATED PLACES HAVING A POPULATION OF 8,000 TO 30,000.																		
$50	(2)	$278	$0.02	$6	(2)	.....	.....	$1,709	$0.15	$18,111	$1.63	.....	.....	$5,358	$0.48	.....	.....	22
341	$0.03	508	0.04	743	$0.06	.....	.....	197	0.02	29,155	2.24	.....	.....	5,462	0.42	$21,000	$1.62	23
935	0.06	.....	.....	416	0.03	.....	.....	849	0.06	26,458	1.77	.....	.....	11,421	0.77	553	0.04	24
750	0.03	782	0.03	7,098	0.26	.....	.....	9,071	0.33	48,498	1.77	$375	$0.01	25,537	0.93	68,004	2.48	25
168	0.02	175	0.02	391	0.04	.....	.....	499	0.05	16,325	1.63	.....	.....	3,560	0.35	27,107	2.70	26
685	0.07	326	0.04	717	0.08	$1,000	$0.11	.....	.....	18,932	2.07	.....	.....	1,932	0.21	2,038	0.22	27
1,048	0.07	360	0.03	337	0.02	750	0.05	.....	.....	32,243	2.24	.....	.....	1,982	0.14	53,016	3.69	28
537	0.05	422	0.04	591	0.06	720	0.07	450	0.04	19,814	1.87	.....	.....	2,930	0.28	18,976	1.79	29
583	0.05	739	0.07	3,012	0.27	.....	.....	.....	.....	23,907	2.10	.....	.....	3,098	0.27	101,380	8.92	30
163	0.02	321	0.03	485	0.05	.....	.....	.....	.....	25,949	2.82	.....	.....	4,742	0.51	1,595	0.17	31
67	(2)	456	0.03	1,432	0.10	.....	.....	96	0.01	31,751	2.30	.....	.....	7,813	0.56	1,435	0.10	32
449	0.04	48	(2)	399	0.03	.....	.....	.....	.....	31,101	2.50	.....	.....	5,147	0.41	15,183	1.22	33
6	(2)	.....	.....	72	0.01	136	0.01	630	0.07	(5)	(5)	.....	.....	957	0.10	14,199	1.50	34
516	0.05	465	0.05	102	0.01	.....	.....	595	0.06	22,866	2.34	.....	.....	2,380	0.24	18,944	1.94	35
1,621	0.13	.....	.....	377	0.03	53	(2)	2,518	0.20	30,933	2.50	100	0.01	5,486	0.44	34,240	2.77	36
170	0.01	154	0.01	15	(2)	.....	.....	.....	.....	26,242	2.19	.....	.....	3,871	0.32	115,754	9.67	37
692	0.07	438	0.04	254	0.02	.....	.....	10	(2)	29,457	2.80	.....	.....	2,600	0.25	1,078	0.10	38
2,351	0.09	1,080	0.04	3,265	0.13	103	(2)	67,211	2.68	51,456	2.05	25	(2)	8,681	0.35	50,345	2.00	39
73	0.01	57	0.01	.....	.....	1,000	0.11	.....	.....	21,084	2.35	.....	.....	900	0.10	40,454	4.51	40
336	0.03	242	0.02	1,209	0.12	.....	.....	1,309	0.13	18,560	1.87	.....	.....	2,212	0.22	15,700	1.58	41
1,115	0.07	1,072	0.07	.....	.....	.....	.....	4,761	0.30	23,557	1.47	.....	.....	5,010	0.31	50,247	3.13	42
1,552	0.08	335	0.02	2,726	0.14	3,364	0.18	2,735	0.14	38,404	2.04	.....	.....	2,790	0.15	70,024	3.71	43
636	0.05	582	0.04	2,378	0.18	.....	.....	416	0.03	28,311	2.13	.....	.....	2,255	0.17	35,202	2.65	44
678	0.05	202	0.02	29	(2)	416	0.03	2,435	0.19	26,138	2.01	.....	.....	21,549	1.66	39,475	3.04	45
494	0.05	536	0.06	66	0.01	1,166	0.13	58	0.01	17,493	1.95	.....	.....	1,064	0.12	36,218	4.04	46
INCORPORATED PLACES HAVING A POPULATION OF 2,500 TO 8,000.																		
$66	$0.01	$94	$0.02	$86	$0.01	.....	.....	$161	$0.03	$9,702	$1.66	.....	.....	$1,702	$0.29	$14,431	$2.47	47
180	0.05	132	0.04	.....	.....	.....	.....	256	0.07	8,486	2.48	.....	.....	3,384	0.99	6,339	1.85	48
89	0.03	137	0.05	7	(2)	.....	.....	.....	.....	6,250	2.27	.....	.....	4,601	1.67	5,569	2.02	49
283	0.07	126	0.03	7	(2)	.....	.....	508	0.12	6,113	1.48	$350	$0.08	1,959	0.48	6,300	1.53	50
97	0.02	176	0.04	488	0.11	.....	.....	.....	.....	(5)	(5)	.....	.....	297	0.06	5,086	1.11	51
204	0.05	26	0.01	250	0.06	.....	.....	1,380	0.31	9,792	2.17	24	0.01	1,054	0.23	9,845	2.18	52
110	0.02	168	0.03	223	0.04	.....	.....	14	(2)	12,063	2.31	.....	.....	637	0.12	6,620	1.27	53
228	0.05	30	0.01	.....	.....	.....	.....	.....	.....	8,530	1.75	.....	.....	3,934	0.81	10,326	2.11	54
436	0.06	.....	.....	1,352	0.20	.....	.....	.....	.....	18,496	2.70	14,800	2.16	3,572	0.52	6,153	0.90	55
260	0.04	209	0.04	24	(2)	.....	.....	45	0.01	11,171	1.88	.....	.....	4,342	0.73	40,461	6.81	56

[4] Population enumerated as of Apr. 15, 1910; decrease since 1900; no estimate made.
[5] Not reported.

TABLE 4.—REVENUE RECEIPTS OF INCORPORATED PLACES HAVING A

[For a text discussion

	INCORPORATED PLACE.	Population.[1]	REVENUE RECEIPTS. Total.	Per capita.	General property taxes. Total.	General property taxes. Per capita.	Special property taxes. Total.	Special property taxes. Per capita.	Poll taxes. Total.	Poll taxes. Per capita.	Special assessments and charges for outlays. Total.	Special assessments and charges for outlays. Per capita.	Business taxes. Total.	Business taxes. Per capita.	Liquor licenses and other imposts. Total.	Liquor licenses and other imposts. Per capita.
	MICHIGAN—Continued.															
	INCORPORATED PLACES HAVING A POPULATION OF 2,500 TO 8,000—Continued.															
1	Crystal Falls	3,775	$82,484	$21.85	$43,428	$11.50					$1,037	$0.27			$10,704	$2.84
2	Dowagiac	5,088	88,322	17.36	62,028	12.19					7,109	1.40				
3	East Jordan	2,516	52,851	21.01	37,661	14.97					4,514	1.79				
4	Gladstone	4,211	74,702	17.74	32,167	7.64					1,422	0.34			5,445	1.29
5	Grand Haven	5,856	144,249	24.63	55,336	9.45					27,854	4.76			5,473	0.93
6	Grand Ledge	2,893	55,000	19.01	31,255	10.80					11,212	3.88				
7	Greenville	4,045	88,817	21.96	66,426	16.42					1,900	0.47				
8	Hamtramck	3,559	128,818	36.19	52,838	14.85					34,885	9.80			3,992	1.12
9	Hastings	4,383	76,176	17.38	52,361	11.95					2,733	0.62				
10	Highland Park	4,120	291,645	70.79	185,051	44.92					60,416	14.66				
11	Hillsdale	5,001	121,849	24.36	52,400	10.48					16,300	3.26				
12	Houghton	5,113	101,971	19.94	63,475	12.41					1,958	0.38			10,261	2.01
13	Ionia	5,030	81,306	16.16	56,575	11.25										
14	Lapeer	3,946	72,216	18.30	54,047	13.70									1,720	0.44
15	Manistique	4,722	82,737	17.52	54,913	11.63									8,959	1.90
16	Marine City	3,770	52,598	13.95	31,620	8,39					455	0.12			1,856	0.49
17	Marshall	4,236	100,616	23.75	50,903	12.02					1,391	0.33			3,738	0.88
18	Midland	2,527	38,120	15.09	24,564	9.72										
19	Monroe	6,893	191,610	27.80	92,517	13.42					52,336	7.59			6,175	0.90
20	Mount Clemens	7,707	160,446	20.82	89,333	11.59					22,109	2.87			12,227	1.59
21	Mount Pleasant	3,972	69,382	17.47	42,702	10.75					6,425	1.62				
22	Munising	2,952	55,182	18.70	40,099	13.58									3,440	1.17
23	Niles	5,156	121,876	23.64	64,637	12.54					14,594	2.83			3,975	0.77
24	Norway	4,974	119,808	24.09	73,240	14.72					1,958	0.39			8,564	1.72
25	Onaway	2,702	38,523	14.26	21,743	8.05									4,967	1.84
26	Otsego	2,812	52,361	18.62	41,213	14.66					2,514	0.89				
27	Petoskey	4,778	132,950	27.83	66,347	13.89					15,412	3.23				
28	Red Jacket	[3]4,211	65,614	15.58	21,533	5.11									25,368	6.02
29	River Rouge	4,163	106,197	25.51	74,759	17.96					1,079	0.26			4,208	1.01
30	St. Clair	2,633	48,772	18.52	24,697	9.38									1,980	0.75
31	St. Johns	3,154	88,875	28.18	47,341	15.01					11,377	3.61				
32	St. Joseph	5,936	110,324	18.59	70,904	11.94					4,489	0.76			3,960	0.67
33	South Haven	3,577	105,876	29.60	56,344	15.75					2,961	0.83				
34	Sturgis	3,635	87,005	23.94	43,420	11.94										
35	Three Rivers	5,072	71,392	14.08	51,083	10.07					1,163	0.23				
36	Ypsilanti	6,230	123,632	19.84	74,668	11.99					2,845	0.46			3,002	0.48
	MINNESOTA.															
37	Total	914,301	$21,809,331	$23.85	$13,176,419	$14.41	$123,422	$0.13	$2,291	(2)	$2,139,040	$2.34	$98,476	$0.11	$1,579,395	$1.73
	INCORPORATED PLACES HAVING A POPULATION OF 30,000 AND OVER.															
38	Duluth	86,749	$2,496,861	$28.78	$1,298,811	$14.97	$14,712	$0.17			$229,848	$2.65	$45,253	$0.52	$180,300	$2.08
39	Minneapolis	333,472	8,116,672	24.34	5,113,517	15.33	71,912	0.22			1,084,655	3.25	38,137	0.11	399,050	1.20
40	St. Paul	231,533	4,507,051	19.44	2,686,930	11.60	29,452	0.13			388,998	1.68			403,760	1.74
	INCORPORATED PLACES HAVING A POPULATION OF 8,000 TO 30,000.															
41	Brainerd	8,850	$177,193	$20.02	$73,145	$8.26	$586	$0.07			$15,164	$1.71	$714	$0.08	$11,976	$1.35
42	Faribault	9,367	150,487	16.07	73,973	7.90	973	0.10			29,466	3.14	740	0.08	14,400	1.54
43	Hibbing	11,452	654,989	57.19	528,305	46.13					809	0.08	1,241	0.11	29,510	2.58
44	Mankato	[3]10,365	221,315	21.35	120,604	11.64	1,303	0.13			39,666	3.83	1,153	0.11	27,000	2.60
45	Red Wing	9,542	193,592	20.29	102,443	10.74					24,750	2.59			10,560	1.11
46	St. Cloud	11,229	165,174	14.71	107,749	9.60	34	(2)			6,963	0.62			27,989	2.49
47	Stillwater	[3]10,198	179,762	17.63	103,819	10.18					12,103	1.19	2,168	0.21	23,000	2.26
48	Virginia	12,911	628,332	48.67	524,207	40.60					20,839	1.61			54,040	4.19
49	Winona	[3]18,583	337,368	18.15	189,426	10.19	234	0.01			19,096	1.03			42,140	2.27
	INCORPORATED PLACES HAVING A POPULATION OF 2,500 TO 8,000.															
50	Albert Lea	6,192	$167,456	$27.04	$76,917	$12.42					$28,974	$4.68	$720	$0.12	$15,158	$2.45
51	Alexandria	3,001	67,416	22.46	32,332	10.77	$165	$0.05	$16	$0.01						
52	Anoka	3,972	56,734	14.28	24,624	6.20							525	0.13	5,410	1.36
53	Austin	6,960	160,254	23.02	74,852	10.75					9,294	1.34	645	0.09	11,700	1.68
54	Bemidji	5,099	119,835	23.50	70,545	13.83					14,472	2.84			15,300	3.00

[1] For places of 8,000 inhabitants and over, estimated as of July 1, 1913; for places of less than 8,000 inhabitants, enumerated as of Apr. 15, 1910.
[2] Less than one-half of 1 cent.

POPULATION OF 2,500 AND OVER, TOTAL AND PER CAPITA: 1913—Continued.

of this table, see page 394.]

REVENUE RECEIPTS—continued.																		
Other business licenses.		Nonbusiness license taxes.		Fines, forfeits, and escheats.		Highway privileges.		Interest and rents.		Subventions and grants.		Donations and gifts.		Earnings of general departments and miscellaneous.		Earnings of public service enterprises.		
Total.	Per capita.	Total.	Per capita.	Total.	Per capita.	Total.	Per capita.	Total.	Per capita.	Total.	Per capita.	Total.	Per capita.	Total.	Per capita.	Total.	Per capita.	
MICHIGAN—Continued.																		
INCORPORATED PLACES HAVING A POPULATION OF 2,500 TO 8,000—Continued.																		
$46	$0.01	$336	$0.09	.....	.....	.....	.....	.....	.....	$6,412	$1.70	.....	.....	$395	$0.10	$20,126	$5.33	1
384	0.08	35	0.01	.....	.....	.....	.....	$352	$0.07	9,527	1.87	.....	.....	1,143	0.22	7,744	1.52	2
97	0.04	81	0.03	.....	.....	.....	.....	.....	.....	7,333	2.91	.....	.....	676	0.27	2,489	0.99	3
60	0.01	176	0.04	$154	$0.04	.....	.....	.....	.....	10,512	2.50	$25	$0.01	1,657	0.39	23,084	5.48	4
220	0.04	.....	.....	87	0.01	.....	.....	3,268	0.56	13,692	2.34	.....	.....	1,146	0.20	37,173	6.35	5
20	0.01	.....	.....	.....	.....	.....	.....	420	0.15	5,181	1.79	.....	.....	1,475	0.51	5,437	1.88	6
118	0.03	69	0.02	9	(2)	.....	.....	885	0.22	8,948	2.21	.....	.....	2,271	0.56	8,191	2.02	7
379	0.11	591	0.17	341	0.10	$79	$0.02	244	0.07	11,674	3.28	.....	.....	137	0.04	23,658	6.65	8
181	0.04	124	0.03	.....	.....	.....	.....	124	0.03	8,901	2.03	.....	.....	3,435	0.78	8,317	1.90	9
1,455	0.35	1,638	0.40	357	0.09	.....	.....	2,747	0.67	9,981	2.42	.....	.....	5,596	1.36	24,404	5.92	10
371	0.07	101	0.02	.....	.....	.....	.....	10	(2)	10,527	2.10	.....	.....	2,683	0.54	39,457	7.89	11
.....	.....	28	0.01	.....	.....	200	0.04	583	0.11	8,460	1.65	.....	.....	1,819	0.36	15,187	2.97	12
530	0.11	122	0.02	.....	.....	.....	.....	213	0.04	10,363	2.06	.....	.....	3,335	0.66	10,168	2.02	13
102	0.03	.....	.....	.....	.....	.....	.....	37	0.01	6,401	1.62	.....	.....	1,923	0.49	7,986	2.02	14
241	0.05	.....	.....	156	0.03	.....	.....	.....	.....	11,093	2.35	.....	.....	1,486	0.31	5,889	1.25	15
72	0.02	163	0.04	100	0.03	.....	.....	245	0.06	8,374	2.22	.....	.....	373	0.10	9,340	2.48	16
95	0.02	7	(2)	.....	.....	.....	.....	.....	.....	8,636	2.04	.....	.....	1,793	0.42	34,053	8.04	17
38	0.02	.....	.....	.....	.....	.....	.....	.....	.....	4,969	1.97	.....	.....	5,243	2.08	3,306	1.31	18
256	0.04	38	0.01	1,535	0.22	.....	.....	288	0.04	15,131	2.20	.....	.....	2,816	0.41	20,518	2.98	19
1,017	0.13	.....	.....	608	0.08	100	0.01	3,059	0.40	17,641	2.29	.....	.....	898	0.12	13,454	1.75	20
.....	.....	56	0.01	.....	.....	.....	.....	.....	.....	8,307	2.09	.....	.....	4,701	1.18	7,191	1.81	21
86	0.03	91	0.03	.....	.....	.....	.....	388	0.13	6,988	2.37	.....	.....	381	0.13	3,709	1.26	22
381	0.07	334	0.06	82	0.02	200	0.04	70	0.01	9,515	1.85	.....	.....	2,900	0.56	25,188	4.89	23
174	0.03	115	0.02	.....	.....	.....	.....	1,115	0.22	13,470	2.71	.....	.....	610	0.12	20,562	4.14	24
135	0.05	.....	.....	65	0.02	.....	.....	90	0.03	7,068	2.62	.....	.....	321	0.12	4,134	1.53	25
54	0.02	.....	.....	.....	.....	.....	.....	179	0.06	5,460	1.94	.....	.....	1,153	0.41	1,788	0.64	26
1,605	0.34	.....	.....	263	0.06	.....	.....	1,945	0.41	11,177	2.34	.....	.....	1,163	0.24	35,038	7.33	27
58	0.01	.....	.....	218	0.05	.....	.....	.....	.....	(4)	(4)	.....	.....	1,387	0.33	17,050	4.05	28
.....	.....	.....	.....	.....	.....	.....	.....	.....	.....	10,013	2.41	.....	.....	728	0.17	15,410	3.70	29
3	(2)	47	0.02	30	0.01	.....	.....	307	0.12	5,243	1.99	.....	.....	887	0.34	15,578	5.92	30
32	0.01	278	0.09	324	0.10	.....	.....	200	0.06	6,625	2.10	.....	.....	1,991	0.63	20,707	6.57	31
150	0.03	.....	.....	21	(2)	.....	.....	.....	.....	12,236	2.06	.....	.....	2,428	0.41	16,136	2.72	32
1,109	0.31	228	0.06	218	0.06	.....	.....	798	0.22	7,251	2.03	.....	.....	4,822	1.35	32,145	8.99	33
35	0.01	365	0.10	66	0.02	.....	.....	66	0.02	7,401	2.04	.....	.....	721	0.20	34,931	9.61	34
50	0.01	104	0.02	125	0.02	.....	.....	153	0.03	8,234	1.62	.....	.....	1,626	0.32	8,854	1.75	35
82	0.01	103	0.02	592	0.10	.....	.....	594	0.10	11,965	1.92	.....	.....	14,675	2.36	15,106	2.42	36
MINNESOTA.																		
$105,978	$0.12	$40,769	$0.04	$132,768	$0.15	$157,613	$0.17	$288,558	$0.32	$872,517	$0.95	$154,323	$0.17	$460,602	$0.50	$2,477,160	$2.71	37
INCORPORATED PLACES HAVING A POPULATION OF 30,000 AND OVER.																		
$8,894	$0.10	$20,996	$0.24	$19,270	$0.22	$989	$0.01	$9,726	$0.11	$73,869	$0.85	$10,127	$0.12	$23,517	$0.27	$560,549	$6.46	38
48,597	0.15	4,700	0.01	30,550	0.09	16,011	0.05	213,716	0.64	255,262	0.77	90,413	0.27	239,645	0.72	510,507	1.53	39
28,857	0.12	6,739	0.03	40,476	0.17	139,740	0.60	28,183	0.12	155,649	0.67	21,918	0.09	117,011	0.51	459,338	1.98	40
INCORPORATED PLACES HAVING A POPULATION OF 8,000 TO 30,000.																		
$457	$0.05	$101	$0.01	$435	$0.05	.....	.....	$1,609	$0.18	$10,510	$1.19	$156	$0.02	$2,162	$0.24	$60,178	$6.80	41
443	0.05	331	0.04	187	0.02	.....	.....	370	0.04	7,705	0.82	.....	.....	1,722	0.18	20,177	2.15	42
749	0.07	.....	.....	3,776	0.33	.....	.....	996	0.09	18,720	1.63	.....	.....	4,038	0.35	66,785	5.83	43
1,221	0.12	251	0.02	1,312	0.13	.....	.....	.....	.....	9,510	0.92	.....	.....	2,859	0.28	16,436	1.59	44
660	0.07	225	0.02	334	0.04	.....	.....	862	0.09	12,881	1.35	.....	.....	4,847	0.51	36,030	3.78	45
812	0.07	881	0.08	1,316	0.12	$25	(2)	1,482	0.13	1,750	0.16	100	0.01	703	0.06	15,370	1.37	46
583	0.06	193	0.02	2,321	0.23	.....	.....	773	0.08	10,571	1.04	.....	.....	1,288	0.13	22,943	2.25	47
517	0.04	128	0.01	8,573	0.66	.....	.....	146	0.01	17,521	1.36	.....	.....	2,240	0.17	121	0.01	48
665	0.04	1,681	0.09	1,303	0.07	.....	.....	1,276	0.07	14,892	0.80	22,583	1.22	2,639	0.14	41,433	2.23	49
INCORPORATED PLACES HAVING A POPULATION OF 2,500 TO 8,000.																		
$692	$0.11	$253	$0.04	$887	$0.14	$90	$0.01	$1,990	$0.32	$12,533	$2.02	$4,671	$0.75	$15,806	$2.55	$8,765	$1.42	50
451	0.15	147	0.05	412	0.14	.....	.....	362	0.12	11,123	3.71	.....	.....	909	0.30	21,499	7.16	51
269	0.07	.....	.....	997	0.25	.....	.....	10	(2)	8,042	2.02	25	0.01	1,783	0.45	15,049	3.79	52
621	0.09	40	0.01	764	0.11	30	(2)	1,130	0.16	8,449	1.21	.....	.....	1,587	0.23	51,142	7.35	53
1,372	0.27	196	0.04	2,348	0.46	.....	.....	1,365	0.27	8,177	1.60	.....	.....	1,151	0.23	4,909	0.96	54

[3] Population enumerated as of Apr. 15, 1910; decrease since 1900; no estimate made.
[4] Not reported.

TABLE 4.—REVENUE RECEIPTS OF INCORPORATED PLACES HAVING A

[For a text discussion

	INCORPORATED PLACE.	Population.[1]	REVENUE RECEIPTS. Total.	Per capita.	General property taxes. Total.	General property taxes. Per capita.	Special property taxes. Total.	Special property taxes. Per capita.	Poll taxes. Total.	Poll taxes. Per capita.	Special assessments and charges for outlays. Total.	Special assessments and charges for outlays. Per capita.	Business taxes. Total.	Business taxes. Per capita.	Liquor licenses and other imposts. Total.	Liquor licenses and other imposts. Per capita.
	MINNESOTA—Continued.															
	INCORPORATED PLACES HAVING A POPULATION OF 2,500 TO 8,000—Continued.															
1	Chisholm	7,684	$416,979	$54.27	$371,977	$48.41							$482	$0.06	$17,129	$2.23
2	Cloquet	7,031	143,180	20.36	96,263	13.69					$10,730	$1.53	1,031	0.15	8,555	1.22
3	Crookston	7,559	156,955	20.76	112,217	14.85					6,078	0.80			14,745	1.95
4	Detroit	2,807	84,323	30.04	29,513	10.51	$338	$0.12	$42	$0.01	8,243	2.94	307	0.11	8,100	2.89
5	East Grand Forks	2,533	150,965	59.60	49,515	19.55					22,794	9.00	395	0.16	38,935	15.37
6	Ely	3,572	185,454	51.92	137,579	38.52			961	0.27	1,267	0.35			9,690	2.71
7	Eveleth	7,036	310,762	44.17	261,256	37.13					161	0.02	658	0.09	12,428	1.77
8	Fairmont	2,958	75,534	25.54	33,217	11.23	133	0.04	63	0.02	608	0.21	336	0.11	5,280	1.78
9	Fergus Falls	6,887	125,625	18.24	58,128	8.44	378	0.05			5,854	0.85	643	0.09	8,232	1.20
10	Hastings	3,983	48,495	12.18	23,660	5.94					7,611	1.91	324	0.08	6,600	1.66
11	Lake City	3,142	65,169	20.74	28,695	9.13					1,294	0.41	307	0.10	7,920	2.52
12	Little Falls	6,078	80,045	13.17	54,671	8.99									11,793	1.94
13	Luverne	2,540	55,042	21.67	30,744	12.10	181	0.07			586	0.23	220	0.09	5,290	2.08
14	Melrose	2,591	35,106	13.55	11,048	4.26					1,188	0.46			5,520	2.13
15	Montevideo	3,056	53,462	17.49	24,698	8.08			449	0.15	2,593	0.85			6,840	2.24
16	Moorhead	4,840	157,797	32.60	29,412	6.08	543	0.11			19,563	4.04			45,600	9.42
17	New Ulm	5,648	92,216	16.33	36,224	6.41					5,595	0.99			8,830	1.56
18	Northfield	3,265	55,107	16.88	38,813	11.89	681	0.21			1,607	0.49	362	0.11		
19	Owatonna	5,658	125,857	22.24	54,035	9.55	413	0.07			30,796	5.44	405	0.07	8,800	1.56
20	Richfield	2,673	8,415	3.15	6,372	2.38	215	0.08								
21	Rochester	7,844	236,906	30.20	124,248	15.84					24,300	3.10	692	0.09	13,223	1.69
22	St. Peter	4,176	54,813	13.13	27,014	6.47	212	0.05			1,658	0.40	289	0.07	4,507	1.08
23	South St. Paul	4,510	133,924	29.69	67,635	15.00					42,470	9.42			16,200	3.59
24	Staples	2,558	63,277	24.74	31,801	12.43					161	0.06			6,220	2.43
25	Thief River Falls	3,714	100,410	27.04	41,084	11.06	331	0.09							13,220	3.56
26	Two Harbors	4,990	141,393	28.34	54,747	10.97					3,384	0.68	512	0.10	12,205	2.45
27	Wabasha	2,622	26,741	10.20	16,857	6.43					690	0.26	188	0.07	4,500	1.72
28	Waseca	3,054	58,982	19.31	33,734	11.05	583	0.19			1,128	0.37				
29	West Minneapolis	3,022	40,525	13.41	20,762	6.87	43	0.01			3,005	0.99	29	0.01	5,000	1.65
30	West St. Paul	2,660	29,590	11.12	14,863	5.59					9,020	3.39			2,740	1.03
31	Willmar	4,135	95,791	23.17	53,438	12.92			760	0.18	1,499	0.36				
	MISSISSIPPI.															
32	Total	217,561	$3,198,829	$14.70	$1,748,854	$8.04			$82,966	$0.38	$236,588	$1.09				
	INCORPORATED PLACES HAVING A POPULATION OF 8,000 TO 30,000.															
33	Biloxi	8,886	$97,861	$11.01	$66,005	$7.43			$1,356	$0.15	$1,525	$0.17				
34	Columbus	9,800	106,996	10.92	59,974	6.12			4,230	0.43	4,963	0.51				
35	Greenville	10,249	169,314	16.52	100,394	9.80			1,193	0.12	3,633	0.35				
36	Hattiesburg	14,187	160,944	11.34	98,554	6.95			3,096	0.22	4,640	0.33				
37	Jackson	25,629	418,658	16.34	216,291	8.44			10,556	0.41	86,365	3.37				
38	Laurel	10,177	118,219	11.62	64,207	6.31			7,955	0.78	3,930	0.39				
39	Meridian	21,801	394,907	18.11	197,262	9.05			8,513	0.39	49,450	2.27				
40	Natchez	[3] 11,791	178,398	15.13	110,447	9.37			6,758	0.57	10,483	0.89				
41	Vicksburg	21,727	269,435	12.40	212,342	9.77			5,043	0.23	15,300	0.70				
	INCORPORATED PLACES HAVING A POPULATION OF 2,500 TO 8,000.															
42	Aberdeen	3,708	$52,007	$14.03	$22,588	$6.09			$807	$0.22	$2,253	$0.61				
43	Bay St. Louis	3,388	28,924	8.54	20,266	5.98			48	0.02						
44	Brookhaven	5,293	72,784	13.75	32,944	6.22			913	0.17	2,200	0.42				
45	Canton	3,929	54,115	13.77	21,243	5.41			2,007	0.51						
46	Clarksdale	4,079	109,163	26.76	40,521	9.93			776	0.19	5,285	1.30				
47	Collins	2,581	26,687	10.34	12,473	4.83			991	0.38	985	0.38				
48	Corinth	5,020	50,530	10.07	30,968	6.17			337	0.07	204	0.04				
49	Greenwood	5,836	148,792	25.50	60,850	10.43			2,781	0.48	14,116	2.42				
50	Grenada	2,814	58,458	20.77	23,771	8.45			1,607	0.57	8,393	2.98				
51	Gulfport	6,386	120,802	18.92	82,198	12.87			3,844	0.60	4,063	0.64				
52	McComb	6,237	66,752	10.70	36,567	5.86			4,746	0.76	3,032	0.49				
53	Moss Point	3,054	21,284	6.97	14,492	4.75			677	0.22	1,848	0.61				
54	Okolona	2,584	41,294	15.98	15,147	5.86			1,017	0.39	3,000	1.16				
55	Pascagoula	3,379	27,834	8.24	20,378	6.03			606	0.18	1,872	0.55				
56	Starkville	2,698	33,260	12.33	14,087	5.22			528	0.20						
57	Tupelo	3,881	66,310	17.09	23,102	5.95			2,637	0.68	4,151	1.07				
58	Water Valley	4,275	57,106	13.36	22,280	5.21			3,792	0.89	406	0.09				
59	West Point	4,864	82,008	16.86	34,508	7.09			1,327	0.27	3,466	0.71				
60	Winona	2,512	25,997	10.35	19,038	7.58			801	0.32						
61	Yazoo City	6,796	139,990	20.60	75,957	11.18			4,024	0.59	1,025	0.15				

[1] For places of 8,000 inhabitants and over, estimated as of July 1, 1913; for places of less than 8,000 inhabitants, enumerated as of Apr. 15, 1910.
[2] Less than one-half of 1 cent.

POPULATION OF 2,500 AND OVER, TOTAL AND PER CAPITA: 1913—Continued.

of this table, see page 394.]

REVENUE RECEIPTS—continued.																		
Other business licenses.		Nonbusiness license taxes.		Fines, forfeits, and escheats.		Highway privileges.		Interest and rents.		Subventions and grants.		Donations and gifts.		Earnings of general departments and miscellaneous.		Earnings of public service enterprises.		
Total.	Per capita.	Total.	Per capita.	Total.	Per capita.	Total.	Per capita.	Total.	Per capita.	Total.	Per capita.	Total.	Per capita.	Total.	Per capita.	Total.	Per capita.	
MINNESOTA—Continued.																		
INCORPORATED PLACES HAVING A POPULATION OF 2,500 TO 8,000—Continued.																		
$108	$0.01	$233	$0.03	$2,929	$0.38	.....	.....	$1,589	$0.21	$9,881	$1.30	.....	.....	$1,711	$0.22	$10,940	$1.42	1
501	0.07	140	0.02	492	0.07	.....	.....	732	0.10	13,049	1.86	.....	.....	2,516	0.36	9,171	1.30	2
719	0.10	334	0.04	2,142	0.28	$103	$0.01	9,148	1.21	10,247	1.36	.....	.....	669	0.09	553	0.07	3
529	0.19	47	0.02	.....	.....	.....	.....	326	0.12	6,841	2.44	$3,000	$1.07	812	0.29	26,225	9.34	4
100	0.04	231	0.09	738	0.29	.....	.....	5	(2)	6,758	2.67	43	0.02	917	0.36	30,534	12.05	5
162	0.05	197	0.06	1,100	0.31	.....	.....	1,623	0.45	10,647	2.98	.....	.....	530	0.15	21,698	6.07	6
345	0.05	185	0.03	2,358	0.34	.....	.....	423	0.06	14,455	2.05	.....	.....	2,459	0.35	16,034	2.28	7
574	0.19	.....	.....	381	0.13	.....	.....	214	0.07	6,903	2.23	105	0.04	277	0.09	27,443	9.28	8
261	0.04	.....	.....	202	0.03	.....	.....	892	0.13	8,980	1.30	.....	.....	649	0.09	41,406	6.01	9
353	0.09	76	0.02	30	0.01	.....	.....	579	0.15	5,262	1.32	.....	.....	1,963	0.49	2,037	0.51	10
235	0.07	1	(2)	159	0.05	.....	.....	.....	.....	6,995	2.23	.....	.....	850	0.27	18,713	5.96	11
223	0.04	13	(2)	36	0.01	.....	.....	718	0.12	11,600	1.91	.....	.....	867	0.14	124	0.02	12
960	0.38	90	0.04	25	0.01	.....	.....	218	0.09	4,766	1.88	.....	.....	521	0.21	11,441	4.50	13
68	0.03	.....	.....	5	(2)	.....	.....	.....	.....	7,053	2.72	.....	.....	158	0.06	10,066	3.88	14
636	0.21	64	0.02	.....	.....	.....	.....	.....	.....	6,977	2.28	.....	.....	1,272	0.42	9,933	3.25	15
492	0.10	197	0.04	2,248	0.46	600	0.12	1,698	0.35	5,435	1.12	169	0.03	1,366	0.28	50,474	10.43	16
340	0.06	94	0.02	154	0.03	.....	.....	1,741	0.31	6,966	1.23	.....	.....	594	0.11	31,678	5.61	17
355	0.11	2	(2)	94	0.03	.....	.....	182	0.06	5,615	1.72	103	0.03	1,263	0.39	6,030	1.85	18
155	0.03	284	0.05	584	0.10	25	(2)	275	0.05	10,926	1.93	693	0.12	7,571	1.34	10,895	1.93	19
.....	.....	.....	.....	.....	.....	.....	.....	.....	.....	1,743	0.65	.....	.....	85	0.03	.....	.....	20
1,394	0.18	48	0.01	1,116	0.14	.....	.....	1,465	0.19	10,242	1.31	16	(2)	1,784	0.23	58,378	7.44	21
37	0.01	.....	.....	24	0.01	.....	.....	.....	.....	5,591	1.34	11	(2)	668	0.16	14,802	3.54	22
50	0.01	90	0.02	182	0.04	.....	.....	441	0.10	2,500	0.55	.....	.....	1,352	0.30	3,004	0.67	23
5	(2)	.....	.....	98	0.04	.....	.....	.....	.....	5,196	2.03	.....	.....	251	0.10	19,545	7.64	24
579	0.16	143	0.04	258	0.07	.....	.....	170	0.05	11,538	3.11	150	0.04	1,537	0.41	31,400	8.45	25
336	0.07	96	0.02	521	0.10	.....	.....	15	(2)	11,303	2.27	.....	.....	1,483	0.30	56,791	11.38	26
69	0.03	.....	.....	75	0.03	.....	.....	.....	.....	4,249	1.62	.....	.....	113	0.04	.....	.....	27
131	0.04	15	(2)	1,368	0.45	.....	.....	84	0.03	5,046	1.65	40	0.01	618	0.20	16,235	5.32	28
115	0.04	21	0.01	60	0.02	.....	.....	9	(2)	4,821	1.60	.....	.....	354	0.12	6,306	2.09	29
45	0.02	10	(2)	22	0.01	.....	.....	235	0.09	2,317	0.87	.....	.....	338	0.13	.....	.....	30
241	0.06	1,296	0.31	106	0.03	.....	.....	1,780	0.43	11,451	2.77	.....	.....	1,147	0.28	24,073	5.82	31
MISSISSIPPI.																		
$108,093	$0.50	$3,929	$0.02	$90,413	$0.42	$4,464	$0.02	$31,045	$0.14	$182,024	$0.84	$10,940	$0.05	$44,258	$0.20	$655,255	$3.01	32
INCORPORATED PLACES HAVING A POPULATION OF 8,000 TO 30,000.																		
$2,670	$0.30	.....	.....	$3,016	$0.34	.....	.....	$1,166	$0.13	$6,924	$0.78	.....	.....	$1,603	$0.18	$13,596	$1.53	33
4,425	0.45	.....	.....	1,373	0.14	.....	.....	.....	.....	12,104	1.24	.....	.....	259	0.03	19,668	2.01	34
12,439	1.21	$251	$0.02	10,951	1.07	$988	$0.10	.....	.....	6,779	0.66	.....	.....	1,499	0.15	31,187	3.04	35
5,905	0.42	412	0.03	6,328	0.45	.....	.....	.....	.....	9,330	0.66	$7,000	$0.49	7,840	0.55	17,839	1.26	36
12,312	0.48	543	0.02	7,328	0.29	.....	.....	4,619	0.18	10,166	0.40	.....	.....	4,601	0.18	65,877	2.57	37
4,089	0.40	263	0.03	4,679	0.46	2,045	0.20	395	0.04	10,728	1.05	1,440	0.14	2,748	0.27	15,740	1.55	38
13,346	0.61	840	0.04	10,718	0.49	.....	.....	4,419	0.20	29,792	1.37	.....	.....	4,143	0.19	76,424	3.51	39
5,762	0.49	58	(2)	2,055	0.17	.....	.....	394	0.03	9,800	0.83	.....	.....	1,563	0.13	31,078	2.63	40
12,171	0.56	225	0.01	4,633	0.21	883	0.04	2,787	0.13	12,830	0.59	.....	.....	1,469	0.07	1,752	0.08	41
INCORPORATED PLACES HAVING A POPULATION OF 2,500 TO 8,000.																		
$722	$0.19	.....	.....	$428	$0.12	.....	.....	$79	$0.02	$4,163	$1.12	.....	.....	$448	$0.12	$20,519	$5.53	42
2,418	0.71	$8	(2)	443	0.13	.....	.....	2,319	0.68	3,380	1.00	.....	.....	42	0.01	.....	.....	43
938	0.18	.....	.....	1,140	0.22	.....	.....	264	0.05	4,418	0.83	.....	.....	1,146	0.22	28,821	5.45	44
2,077	0.53	153	$0.04	1,365	0.35	.....	.....	483	0.12	4,521	1.15	.....	.....	324	0.08	21,942	5.58	45
3,535	0.87	195	0.05	6,319	1.55	$548	$0.13	414	0.10	2,901	0.71	$2,500	$0.61	1,003	0.25	45,166	11.07	46
606	0.23	.....	.....	764	0.30	.....	.....	.....	.....	2,145	0.83	.....	.....	500	0.19	8,223	3.19	47
1,234	0.25	.....	.....	717	0.14	.....	.....	.....	.....	3,667	0.73	.....	.....	.....	.....	13,403	2.67	48
2,984	0.51	110	0.02	6,526	1.12	.....	.....	5,278	0.90	3,797	0.65	.....	.....	1,869	0.32	50,481	8.65	49
1,997	0.71	.....	.....	1,394	0.50	.....	.....	.....	.....	3,336	1.19	.....	.....	28	0.01	17,932	6.37	50
4,531	0.71	642	0.10	5,685	0.89	.....	.....	1,056	0.17	4,405	0.69	.....	.....	2,370	0.37	12,008	1.88	51
2,038	0.33	.....	.....	2,307	0.37	.....	.....	317	0.05	4,861	0.78	.....	.....	1,830	0.29	11,054	1.77	52
785	0.26	.....	.....	757	0.25	.....	.....	378	0.12	2,231	0.73	.....	.....	116	0.04	.....	.....	53
1,161	0.45	.....	.....	830	0.32	.....	.....	.....	.....	2,347	0.91	.....	.....	1,800	0.70	15,992	6.19	54
1,104	0.33	54	0.02	402	0.12	.....	.....	500	0.15	2,435	0.72	.....	.....	55	0.02	428	0.13	55
1,140	0.42	.....	.....	613	0.23	.....	.....	67	0.02	2,557	0.95	.....	.....	1,044	0.39	13,224	4.91	56
2,054	0.53	132	0.03	3,307	0.85	.....	.....	684	0.18	3,704	0.95	.....	.....	1,594	0.41	24,945	6.43	57
1,222	0.29	.....	.....	1,255	0.29	.....	.....	.....	.....	4,259	1.00	.....	.....	531	0.12	23,361	5.47	58
1,341	0.28	.....	.....	2,090	0.43	.....	.....	2,035	0.42	4,858	1.00	.....	.....	439	0.09	31,944	6.57	59
1,029	0.41	.....	.....	581	0.23	.....	.....	.....	.....	4,422	1.76	.....	.....	.....	.....	126	0.05	60
2,058	0.30	43	0.01	2,409	0.35	.....	.....	3,391	0.50	5,164	0.76	.....	.....	3,394	0.50	42,525	6.26	61

[3] Population enumerated as of Apr. 15, 1910; decrease since 1900; no estimate made.

TABLE 4.—REVENUE RECEIPTS OF INCORPORATED PLACES HAVING A

[For a text discussion

	INCORPORATED PLACE.	Population.[1]	REVENUE RECEIPTS. Total.	Per capita.	General property taxes. Total.	General property taxes. Per capita.	Special property taxes. Total.	Special property taxes. Per capita.	Poll taxes. Total.	Poll taxes. Per capita.	Special assessments and charges for outlays. Total.	Special assessments and charges for outlays. Per capita.	Business taxes. Total.	Business taxes. Per capita.	Liquor licenses and other imposts. Total.	Liquor licenses and other imposts. Per capita.
	MISSOURI.															
1	Total	1,465,008	$39,260,773	$26.80	$19,772,027	$13.50	$661,607	$0.45	$26,215	$0.02	$7,087,427	$4.84	$556,417	$0.38	$1,907,031	$1.30
	INCORPORATED PLACES HAVING A POPULATION OF 30,000 AND OVER.															
2	Joplin	32,664	$475,765	$14.57	$291,586	$8.93					$37,517	$1.15			$50,992	$1.56
3	Kansas City	273,943	10,347,308	37.77	4,154,876	15.17					3,392,644	12.38			311,330	1.14
4	St. Joseph	81,450	1,405,298	17.25	919,812	11.29					236,436	2.90			81,192	1.00
5	St. Louis	723,347	21,602,427	29.86	11,792,966	16.30	$661,607	$0.91			2,325,532	3.21	$556,417	$0.77	1,166,920	1.61
6	Springfield	37,857	929,953	24.56	341,546	9.02			$5,374	$0.14	480,751	12.70			29,750	0.79
	INCORPORATED PLACES HAVING A POPULATION OF 8,000 TO 30,000.															
7	Cape Girardeau	9,662	$124,083	$12.84	$44,028	$4.56					$49,088	$5.08			$10,393	$1.08
8	Carthage	9,503	182,133	19.17	82,935	8.73			$1,814	$0.19	38,797	4.08				
9	Columbia	10,965	276,555	25.22	99,809	9.10					77,825	7.10				
10	Hannibal	20,147	241,773	12.00	101,862	5.06									19,330	0.96
11	Independence	10,796	229,837	21.29	111,706	10.35					48,881	4.53			9,500	0.88
12	Jefferson City	12,559	101,851	8.11	69,081	5.50									10,782	0.86
13	Moberly	11,867	177,045	14.92	69,697	5.87			2,074	0.17	45,975	3.87			16,000	1.35
14	St. Charles	9,909	106,637	10.76	57,290	5.78					6,472	0.65			9,500	0.96
15	Sedalia	18,663	328,292	17.59	129,742	6.95					135,532	7.26			14,063	0.75
16	Webb City	13,039	97,940	7.51	70,625	5.42			1,778	0.14	1,167	0.09				
	INCORPORATED PLACES HAVING A POPULATION OF 2,500 TO 8,000.															
17	Aurora	4,148	$32,173	$7.76	$15,022	$3.62			$238	$0.06						
18	Boonville	4,252	61,614	14.49	32,900	7.74					$142	$0.03			$4,800	$1.13
19	Brookfield	5,749	69,941	12.17	33,695	5.86					16,228	2.82			8,100	1.41
20	Butler	2,894	45,485	15.72	31,248	10.80			91	0.03	127	0.04				
21	Cameron	2,980	58,991	19.80	22,182	7.44			842	0.28	12,862	4.32				
22	Carrollton	3,452	47,806	13.85	30,835	8.93			200	0.06					10,000	2.90
23	Carterville	4,539	36,294	8.00	24,109	5.31			988	0.22						
24	Caruthersville	3,655	41,254	11.29	14,099	3.86			436	0.12					13,185	3.61
25	Charleston	3,144	26,968	8.58	21,919	6.97			422	0.13						
26	Chillicothe	6,265	101,508	16.20	36,918	5.89			469	0.07					22,800	3.64
27	Clinton	4,992	77,739	15.57	42,259	8.47			228	0.05	4,694	0.94			4,800	0.96
28	De Soto	4,721	46,108	9.77	27,865	5.90			578	0.12	6,435	1.36			3,500	0.74
29	Eldorado Springs	2,503	20,291	8.11	13,536	5.41			600	0.24						
30	Excelsior Springs	3,900	39,657	10.17	30,766	7.89			448	0.11					5,800	1.49
31	Farmington	2,613	55,015	21.05	13,961	5.34					173	0.07			5,760	2.20
32	Fayette	2,586	40,871	15.80	33,076	12.79			158	0.06						
33	Festus	2,556	21,937	8.58	10,170	3.98			255	0.10					1,500	0.59
34	Fredericktown	2,632	21,367	8.12	17,344	6.59			130	0.05						
35	Fulton	5,228	77,303	14.79	34,735	6.64			511	0.10	1,269	0.24			7,800	1.49
36	Higginsville	2,628	35,675	13.57	18,405	7.00										
37	Kennett	3,033	27,365	9.02	24,013	7.92			497	0.16						
38	Kirksville	6,347	75,278	11.86	62,582	9.86			751	0.12	17	(2)				
39	Kirkwood	4,171	99,810	23.93	55,714	13.36										
40	Lexington	5,242	52,574	10.03	34,206	6.53									8,450	1.61
41	Liberty	2,980	45,234	15.18	33,018	11.08			162	0.05						
42	Louisiana	4,454	51,061	11.46	31,681	7.11									10,047	2.26
43	Macon	3,584	74,406	20.76	27,904	7.79			345	0.10	10,485	2.93			8,664	2.42
44	Maplewood	4,976	57,931	11.64	47,405	9.53					109	0.02			1,437	0.29
45	Marceline	3,920	46,126	11.77	23,023	5.87			208	0.05						
46	Marshall	4,869	74,365	15.27	39,755	8.16			272	0.06	339	0.07				
47	Maryville	4,762	63,978	13.44	43,792	9.20			294	0.06					6,300	1.32
48	Mexico	5,939	94,622	15.93	38,209	6.43			863	0.15	25,313	4.26			12,982	2.19
49	Monette	4,177	74,147	17.75	24,424	5.85			872	0.21					6,000	1.44
50	Neosho	3,661	42,045	11.48	23,045	6.29			30	0.01						
51	Nevada	7,176	98,584	13.74	57,089	7.96					19,646	2.74			7,000	0.98
52	Poplar Bluff	6,916	175,098	25.32	43,031	6.22			812	0.12	85,382	12.35			8,100	1.17
53	Rich Hill	2,755	30,050	10.91	16,549	6.01									3,750	1.36
54	Richmond	3,664	53,648	14.64	31,043	8.47			1,103	0.30						
55	Sikeston	3,327	47,257	14.20	24,591	7.39			294	0.09					7,045	2.12
56	Slater	3,238	34,804	10.75	21,154	6.53			201	0.06						
57	Trenton	5,656	76,091	13.45	40,551	7.17			650	0.11					6,600	1.17
58	Warrensburg	4,689	77,152	16.45	38,947	8.31			365	0.08	25,637	5.47				
59	Washington	3,670	25,160	6.86	17,066	4.65			716	0.20					2,859	0.78
60	Webster Groves	7,080	140,305	19.82	108,075	15.26					1,952	0.28				
61	West Plains	2,914	38,788	13.31	22,555	7.74			146	0.05						

[1] For places of 8,000 inhabitants and over, estimated as of July 1, 1913; for places of less than 8,000 inhabitants, enumerated as of Apr. 15, 1910.

POPULATION OF 2,500 AND OVER, TOTAL AND PER CAPITA: 1913—Continued.

of this table, see page 395.]

REVENUE RECEIPTS—continued.																		
Other business licenses.		Nonbusiness license taxes.		Fines, forfeits, and escheats.		Highway privileges.		Interest and rents.		Subventions and grants.		Donations and gifts.		Earnings of general departments and miscellaneous.		Earnings of public service enterprises.		
Total.	Per capita.	Total.	Per capita.	Total.	Per capita.	Total.	Per capita.	Total.	Per capita.	Total.	Per capita.	Total.	Per capita.	Total.	Per capita.	Total.	Per capita.	
MISSOURI.																		
$697,147	$0.48	$324,864	$0.22	$211,419	$0.14	$769,242	$0.53	$664,475	$0.45	$982,203	$0.67	$71,020	$0.05	$947,142	$0.65	$4,582,537	$3.13	1
INCORPORATED PLACES HAVING A POPULATION OF 30,000 AND OVER.																		
$25,284	$0.77	$3,814	$0.12	$8,315	$0.25	.....	.....	$6,817	$0.21	$24,230	$0.74	$100	(2)	$7,338	$0.22	$19,772	$0.61	2
231,510	0.85	109,084	0.40	28,846	0.11	$284,915	$1.04	115,130	0.42	202,157	0.74	40,804	$0.15	252,044	0.92	1,223,968	4.47	3
58,835	0.72	13,125	0.16	9,956	0.12	6,894	0.08	10,516	0.13	49,551	0.61	4,164	0.05	10,892	0.13	3,925	0.05	4
204,508	0.28	173,771	0.24	125,377	0.17	467,358	0.65	475,395	0.66	387,090	0.54	24,137	0.03	589,708	0.82	2,651,641	3.67	5
21,960	0.58	5,317	0.14	2,179	0.06	1,000	0.03	14,784	0.39	23,128	0.61	.....	.....	2,906	0.08	1,258	0.03	6
INCORPORATED PLACES HAVING A POPULATION OF 8,000 TO 30,000.																		
$8,422	$0.87	$33	(2)	$991	$0.10	.....	.....	$664	$0.07	$7,838	$0.81	.....	.....	$2,420	$0.25	$206	$0.02	7
7,005	0.74	918	$0.10	556	0.06	.....	.....	181	0.02	8,782	0.92	.....	.....	3,145	0.33	38,000	4.00	8
4,125	0.38	626	0.06	1,108	0.10	.....	.....	2,741	0.25	7,387	0.67	.....	.....	1,914	0.17	81,020	7.39	9
11,911	0.59	1,159	0.06	2,617	0.13	$5,511	$0.27	2,238	0.11	16,471	0.82	.....	.....	2,913	0.14	77,761	3.86	10
2,267	0.21	1,419	0.13	1,940	0.18	.....	.....	1,424	0.13	9,345	0.87	.....	.....	1,892	0.18	41,463	3.84	11
3,363	0.27	1,485	0.12	.....	.....	.....	.....	974	0.08	10,126	0.81	.....	.....	5,666	0.45	374	0.03	12
4,546	0.38	898	0.08	1,468	0.12	300	0.03	601	0.05	8,206	0.69	.....	.....	2,445	0.21	24,835	2.09	13
2,988	0.30	1,011	0.10	210	0.02	.....	.....	3,400	0.34	4,037	0.41	.....	.....	535	0.05	21,194	2.14	14
15,269	0.82	750	0.04	1,720	0.09	1,170	0.06	688	0.04	18,747	1.00	.....	.....	3,295	0.18	7,316	0.39	15
8,139	0.62	524	0.04	2,430	0.19	.....	.....	866	0.07	10,785	0.83	.....	.....	1,626	0.12	.....	.....	16
INCORPORATED PLACES HAVING A POPULATION OF 2,500 TO 8,000.																		
$2,115	$0.51	$110	$0.03	$253	$0.06	.....	.....	$226	$0.05	$12,746	$3.07	.....	.....	$758	$0.18	$705	$0.17	17
3,283	0.77	189	0.04	826	0.19	.....	.....	1,469	0.35	4,154	0.98	.....	.....	1,065	0.25	12,786	3.01	18
343	0.06	.....	.....	566	0.10	.....	.....	294	0.05	4,761	0.83	.....	.....	584	0.10	5,370	0.93	19
265	0.09	30	0.01	125	0.04	$125	$0.04	.....	.....	3,519	1.22	.....	.....	1,423	0.49	8,532	2.95	20
1,023	0.34	98	0.03	509	0.17	185	0.06	791	0.27	3,485	1.17	.....	.....	2,221	0.75	14,792	4.96	21
1,002	0.29	252	0.07	147	0.04	.....	.....	43	0.01	3,536	1.02	.....	.....	1,791	0.52	.....	.....	22
3,649	0.80	.....	.....	109	0.02	.....	.....	681	0.15	4,972	1.10	.....	.....	1,786	0.39	.....	.....	23
2,762	0.76	239	0.07	2,456	0.67	157	0.04	546	0.15	2,532	0.69	.....	.....	172	0.05	4,670	1.28	24
565	0.18	.....	.....	579	0.18	.....	.....	136	0.04	3,034	0.97	.....	.....	313	0.10	.....	.....	25
2,245	0.36	498	0.08	719	0.11	384	0.06	40	0.01	8,439	1.35	.....	.....	1,480	0.24	27,516	4.39	26
4,337	0.87	.....	.....	113	0.02	.....	.....	412	0.08	4,334	0.87	.....	.....	1,234	0.25	15,328	3.07	27
2,876	0.61	332	0.07	238	0.05	.....	.....	.....	.....	1,082	0.23	.....	.....	280	0.06	2,922	0.62	28
327	0.13	.....	.....	167	0.07	.....	.....	898	0.36	2,711	1.08	.....	.....	746	0.30	1,306	0.52	29
605	0.16	.....	.....	1,090	0.28	.....	.....	513	0.13	.....	.....	.....	.....	435	0.11	.....	.....	30
1,556	0.60	186	0.07	175	0.07	50	0.02	4,949	1.89	3,155	1.21	.....	.....	3,293	1.26	21,757	8.33	31
1,717	0.66	.....	.....	.....	.....	.....	.....	381	0.15	1,985	0.77	.....	.....	510	0.20	3,044	1.18	32
1,596	0.62	47	0.02	74	0.03	.....	.....	.....	.....	2,554	1.00	.....	.....	189	0.07	5,552	2.17	33
401	0.15	9	(2)	43	0.02	.....	.....	412	0.16	2,281	0.87	.....	.....	172	0.07	575	0.22	34
2,254	0.43	279	0.05	150	0.03	.....	.....	925	0.18	3,271	0.63	.....	.....	1,009	0.19	25,100	4.80	35
2,724	1.04	158	0.06	117	0.04	133	0.05	525	0.20	1,993	0.76	.....	.....	1,192	0.45	10,428	3.97	36
1,881	0.62	100	0.03	220	0.07	.....	.....	454	0.15	200	0.07	.....	.....	.....	.....	.....	.....	37
3,351	0.53	1,045	0.16	275	0.04	.....	.....	415	0.07	4,949	0.78	.....	.....	1,334	0.21	559	0.09	38
1,971	0.47	413	0.10	.....	.....	.....	.....	2,890	0.69	6,811	1.63	$1,515	$0.36	1,933	0.46	28,563	6.85	39
1,131	0.22	.....	.....	2,034	0.39	225	0.04	494	0.09	4,642	0.89	.....	.....	751	0.14	641	0.12	40
643	0.22	62	0.02	192	0.06	.....	.....	265	0.09	4,557	1.53	.....	.....	608	0.20	5,727	1.92	41
2,814	0.63	.....	.....	169	0.04	.....	.....	983	0.22	4,192	0.94	.....	.....	466	0.10	709	0.16	42
1,688	0.47	189	0.05	1,019	0.28	.....	.....	73	0.02	4,338	1.21	.....	.....	2,185	0.61	17,516	4.89	43
558	0.11	907	0.18	137	0.03	.....	.....	232	0.05	7,049	1.42	.....	.....	97	0.02	.....	.....	44
1,226	0.31	90	0.02	149	0.04	.....	.....	523	0.13	3,639	0.93	.....	.....	429	0.11	16,839	4.30	45
2,852	0.59	110	0.02	786	0.16	272	0.06	512	0.11	6,056	1.24	.....	.....	5,148	1.06	18,263	3.75	46
2,216	0.47	624	0.13	640	0.13	.....	.....	245	0.05	6,145	1.29	.....	.....	3,208	0.67	514	0.11	47
4,910	0.83	.....	.....	2,115	0.36	300	0.05	682	0.11	4,705	0.79	.....	.....	3,327	0.56	1,216	0.20	48
1,976	0.47	45	0.01	466	0.11	.....	.....	350	0.08	3,372	0.81	.....	.....	928	0.22	35,714	8.55	49
1,821	0.50	.....	.....	4	(2)	.....	.....	550	0.15	7,322	2.00	.....	.....	398	0.11	8,875	2.42	50
2,999	0.42	340	0.05	929	0.13	.....	.....	920	0.13	6,898	0.96	.....	.....	1,296	0.18	1,467	0.20	51
4,030	0.58	548	0.08	2,136	0.31	10	(2)	406	0.06	6,491	0.94	.....	.....	5	(2)	24,147	3.49	52
712	0.26	109	0.04	120	0.04	74	0.03	.....	.....	3,428	1.24	.....	.....	1,962	0.71	3,346	1.21	53
3,239	0.88	118	0.03	272	0.07	.....	.....	476	0.13	6,523	1.78	.....	.....	1,056	0.29	9,818	2.68	54
335	0.10	872	0.26	1,422	0.43	.....	.....	577	0.17	2,750	0.83	.....	.....	5,272	1.58	4,099	1.23	55
1,286	0.40	102	0.03	286	0.09	.....	.....	211	0.07	3,290	1.02	.....	.....	2,045	0.63	6,229	1.92	56
1,724	0.30	222	0.04	1,804	0.32	.....	.....	1,134	0.20	5,176	0.92	300	0.05	2,060	0.36	15,870	2.81	57
3,534	0.75	15	(2)	75	0.02	.....	.....	544	0.12	6,794	1.45	.....	.....	476	0.10	765	0.16	58
1,145	0.31	102	0.03	.....	.....	.....	.....	65	0.02	2,130	0.58	.....	.....	1,077	0.29	.....	.....	59
1,163	0.16	2,490	0.35	.....	.....	178	0.03	1,782	0.25	5,791	0.82	.....	.....	979	0.14	17,895	2.53	60
2,165	0.74	.....	.....	.....	.....	.....	.....	32	0.01	2,531	0.87	.....	.....	710	0.24	10,649	3.65	61

[2] Less than one-half of 1 cent.

TABLE 4.—REVENUE RECEIPTS OF INCORPORATED PLACES HAVING A

[For a text discussion

	INCORPORATED PLACE.	Population.[1]	REVENUE RECEIPTS. Total.	Per capita.	General property taxes. Total.	General property taxes. Per capita.	Special property taxes. Total.	Special property taxes. Per capita.	Poll taxes. Total.	Poll taxes. Per capita.	Special assessments and charges for outlays. Total.	Special assessments and charges for outlays. Per capita.	Business taxes. Total.	Business taxes. Per capita.	Liquor licenses and other imposts. Total.	Liquor licenses and other imposts. Per capita.
	MONTANA.															
1	Total	141,253	$3,901,356	$27.62	$1,700,121	$12.04			$56,021	$0.40	$862,113	$6.10	$4,201	$0.03	$171,563	$1.21
	INCORPORATED PLACES HAVING A POPULATION OF 30,000 AND OVER.															
2	Butte	41,159	$935,539	$22.73	$513,567	$12.48			$26,398	$0.64	$111,464	$2.71	$1,559	$0.04	$45,817	$1.11
	INCORPORATED PLACES HAVING A POPULATION OF 8,000 TO 30,000.															
3	Anaconda	10,355	$165,082	$15.94	$88,041	$8.50			$7,869	$0.76	$3,647	$0.35	$198	$0.02	$9,200	$0.89
4	Billings	12,321	295,668	24.00	120,509	9.78			4,312	0.35	114,548	9.30			17,735	1.44
5	Great Falls	[2] 13,948	601,790	43.15	260,127	18.65			5,058	0.36	145,545	10.43	526	0.04	26,961	1.93
6	Helena	13,081	508,268	38.86	190,433	14.56			2,100	0.16	112,377	8.59	633	0.05	7,075	0.54
7	Missoula	15,631	446,175	28.54	129,345	8.27			2,327	0.15	214,463	13.72			18,630	1.19
	INCORPORATED PLACES HAVING A POPULATION OF 2,500 TO 8,000.															
8	Bozeman	5,107	$156,736	$30.69	$64,293	$12.59			$798	$0.16	$24,545	$4.81			$3,570	$0.70
9	Deer Lodge	2,570	51,273	19.95	16,115	6.27			1,302	0.51	17,709	6.89			1,500	0.58
10	Havre	3,624	73,268	20.22	19,031	5.25			719	0.20	16,334	4.51	$231	$0.06	5,200	1.43
11	Kalispell	5,549	152,558	27.49	62,724	11.30			804	0.14	46,549	8.39	313	0.06	8,225	1.48
12	Lewistown [3]	2,992	134,228	44.86	77,105	25.77			770	0.26	8,103	2.71	651	0.22	3,600	1.20
13	Livingston	5,359	108,644	20.27	68,972	12.87			1,352	0.25	15,319	2.86			7,800	1.46
14	Miles City	4,697	194,580	41.43	60,269	12.83			1,098	0.23	15,550	3.31			11,150	2.37
15	Red Lodge	4,860	77,547	15.96	29,590	6.09			1,114	0.23	15,960	3.28	90	0.02	5,100	1.05
	NEBRASKA.															
16	Total	321,770	$7,639,579	$23.74	$4,248,823	$13.20			$27,924	$0.09	$744,302	$2.31	$39,235	$0.12	$828,293	$2.57
	INCORPORATED PLACES HAVING A POPULATION OF 30,000 AND OVER.															
17	Lincoln	45,258	$1,114,557	$24.63	$703,416	$15.54			$7,780	$0.17	$154,566	$3.42			$50,001	$1.11
18	Omaha	131,093	3,705,008	28.26	1,893,584	14.44					422,269	3.22	$2,962	$0.02	519,800	3.97
	INCORPORATED PLACES HAVING A POPULATION OF 8,000 TO 30,000.															
19	Beatrice	9,837	$150,030	$15.25	$102,590	$10.43			$2,900	$0.29	$8,390	$0.85	$8,225	$0.83	$6,000	$0.61
20	Fremont	9,196	201,757	21.94	93,912	10.21			2,000	0.22	18,534	2.02			13,782	1.50
21	Grand Island	11,224	217,693	19.40	74,054	6.60			3,711	0.33	8,567	0.76	8,389	0.75	30,000	2.67
22	Hastings	10,034	248,408	24.76	111,963	11.16			3,876	0.39	17,234	1.72			14,000	1.40
23	South Omaha	26,342	581,767	22.09	421,382	16.00					70,900	2.69			83,110	3.16
	INCORPORATED PLACES HAVING A POPULATION OF 2,500 TO 8,000.															
24	Alliance	3,105	$73,149	$23.56	$35,280	$11.36									$9,600	$3.09
25	Auburn	2,729	51,418	18.84	38,735	14.19					$3,837	$1.41				
26	Aurora	2,630	62,266	23.68	38,601	14.68			$112	$0.04			$450	$0.17		
27	Benson	3,170	46,814	14.77	25,339	7.99					6,104	1.93			5,000	1.58
28	Blair	2,584	46,427	17.97	33,287	12.88			433	0.17						
29	Chadron	2,687	35,681	13.28	17,865	6.65			413	0.15					6,000	2.23
30	Columbus	5,014	79,907	15.94	48,708	9.71			684	0.14			8,868	1.77	6,000	1.20
31	Fairbury	5,294	153,067	28.91	56,498	10.67			650	0.12	310	0.06	460	0.09	11,000	2.08
32	Falls City	3,255	94,939	29.16	42,760	13.14			1,156	0.36	549	0.17	1,007	0.31	3,500	1.08
33	Havelock	2,680	47,022	17.55	39,645	14.79			18	0.01	1,324	0.49	65	0.02	2,500	0.93
34	Holdrege	3,030	39,920	13.17	25,785	8.51			740	0.24						
35	Kearney	6,202	104,050	16.78	74,825	12.06							150	0.02	10,500	1.69
36	McCook	3,765	60,437	16.05	32,748	8.70					1,625	0.43	170	0.05	10,700	2.84
37	Nebraska City	5,488	100,645	18.34	61,374	11.18					6,033	1.10	1,561	0.28	25,000	4.56
38	Norfolk	6,025	102,160	16.96	59,928	9.95			1,022	0.17	4,644	0.77	815	0.14	6,300	1.05
39	North Platte	4,793	89,345	18.64	56,354	11.76									6,000	1.25
40	Plattsmouth	4,287	58,860	13.73	40,025	9.34					3,609	0.84	925	0.22	7,000	1.63
41	University Place	3,200	58,065	18.15	34,035	10.64					5,055	1.58	340	0.11		
42	Wymore	2,613	34,073	13.04	22,116	8.46			575	0.22	217	0.08	4,078	1.56	2,500	0.96
43	York	6,235	82,114	13.17	64,014	10.27			1,854	0.30	10,535	1.69	770	0.12		

[1] For places of 8,000 inhabitants and over, estimated as of July 1, 1913; for places of less than 8,000 inhabitants, enumerated as of Apr. 15, 1910.
[2] Population enumerated as of Apr. 15, 1910; decrease since 1900; no estimate made.

POPULATION OF 2,500 AND OVER, TOTAL AND PER CAPITA: 1913—Continued.

of this table, see page 395.]

REVENUE RECEIPTS—continued.																		
Other business licenses.		Nonbusiness license taxes.		Fines, forfeits, and escheats.		Highway privileges.		Interest and rents.		Subventions and grants.		Donations and gifts.		Earnings of general departments and miscellaneous.		Earnings of public service enterprises.		
Total.	Per capita.	Total.	Per capita.	Total.	Per capita.	Total.	Per capita.	Total.	Per capita.	Total.	Per capita.	Total.	Per capita.	Total.	Per capita.	Total.	Per capita.	
MONTANA.																		
$82,591	$0.58	$12,131	$0.09	$77,473	$0.55	$11,183	$0.08	$26,552	$0.19	$557,057	$3.94	$1,605	$0.01	$40,465	$0.29	$298,280	$2.11	1
INCORPORATED PLACES HAVING A POPULATION OF 30,000 AND OVER.																		
$38,560	$0.94	$4,525	$0.11	$10,277	$0.25	$2,245	$0.05	$15,128	$0.37	$152,912	$3.72	$220	$0.01	$12,867	$0.31	.....	.....	2
INCORPORATED PLACES HAVING A POPULATION OF 8,000 TO 30,000.																		
$6,649	$0.64	$700	$0.07	$2,815	$0.27	.....	.....	$1,616	$0.16	$41,475	$4.00	.....	.....	$435	$0.04	$2,437	$0.24	3
2,818	0.23	266	0.02	15,348	1.25	.....	.....	1,677	0.14	15,822	1.28	.....	.....	2,633	0.21	.....	.....	4
7,855	0.56	2,436	0.17	14,056	1.01	$2,894	$0.21	860	0.06	65,434	4.69	$1,200	$0.09	2,292	0.16	66,546	4.77	5
5,454	0.42	690	0.05	1,100	0.08	5,889	0.45	3,429	0.26	68,618	5.25	.....	.....	2,782	0.21	107,688	8.23	6
10,661	0.68	916	0.06	9,106	0.58	.....	.....	912	0.06	53,378	3.41	.....	.....	2,879	0.18	3,558	0.23	7
INCORPORATED PLACES HAVING A POPULATION OF 2,500 TO 8,000.																		
$1,202	$0.24	$809	$0.16	$824	$0.16	$155	$0.03	.....	.....	$33,700	$6.60	.....	.....	$829	$0.16	$26,011	$5.09	8
174	0.07	76	0.03	57	0.02	.....	.....	.....	.....	14,147	5.50	.....	.....	120	0.05	73	0.04	9
1,568	0.43	140	0.04	2,673	0.74	.....	.....	$113	$0.03	14,626	4.04	.....	.....	446	0.12	12,187	3.36	10
2,225	0.40	663	0.12	4,782	0.86	.....	.....	.....	.....	21,374	3.85	.....	.....	4,899	0.88	.....	.....	11
2,580	0.86	129	0.04	1,788	0.60	.....	.....	223	0.07	19,817	6.62	$185	$0.06	7,899	2.64	11,378	3.80	12
460	0.09	167	0.03	4,319	0.81	.....	.....	626	0.12	9,061	1.69	.....	.....	568	0.11	.....	.....	13
958	0.20	426	0.09	8,060	1.72	.....	.....	1,968	0.42	32,042	6.82	.....	.....	821	0.17	62,238	13.25	14
1,427	0.29	188	0.04	2,268	0.47	.....	.....	.....	.....	14,651	3.02	.....	.....	995	0.20	6,164	1.27	15
NEBRASKA.																		
$36,313	$0.11	$27,441	$0.09	$51,146	$0.16	$242,048	$0.75	$85,938	$0.27	$143,433	$0.45	$11,554	$0.04	$132,888	$0.41	$1,020,241	$3.17	16
INCORPORATED PLACES HAVING A POPULATION OF 30,000 AND OVER.																		
$6,693	$0.15	$2,579	$0.06	$2,884	$0.06	$12,369	$0.27	$11,313	$0.25	$23,998	$0.53	.....	.....	$8,510	$0.19	$130,448	$2.88	17
16,539	0.13	12,782	0.10	34,460	0.26	227,797	1.74	62,182	0.47	65,720	0.50	$11,023	$0.08	54,051	0.41	381,839	2.91	18
INCORPORATED PLACES HAVING A POPULATION OF 8,000 TO 30,000.																		
$844	$0.09	$158	$0.02	$675	$0.07	.....	.....	$211	$0.02	$806	$0.08	.....	.....	$2,394	$0.24	$16,837	$1.71	19
1,300	0.14	401	0.04	418	0.05	$41	(4)	394	0.04	4,419	0.48	.....	.....	4,792	0.52	61,764	6.72	20
.....	.....	80	0.01	4,522	0.40	.....	.....	.....	.....	2,958	0.26	.....	.....	1,745	0.16	83,667	7.45	21
1,217	0.12	693	0.07	1,711	0.17	969	$0.10	561	0.06	4,259	0.42	.....	.....	5,330	0.53	86,595	8.63	22
605	0.02	427	0.02	1,627	0.06	.....	.....	238	0.01	.....	.....	.....	.....	3,478	0.13	.....	.....	23
INCORPORATED PLACES HAVING A POPULATION OF 2,500 TO 8,000.																		
$525	$0.17	.....	.....	$116	$0.04	.....	.....	.....	.....	$7,564	$2.44	.....	.....	$11,564	$3.72	$8,500	$2.74	24
239	0.09	$69	$0.03	393	0.14	.....	.....	$55	$0.02	.....	.....	.....	.....	953	0.35	7,127	2.61	25
.....	.....	.....	.....	72	0.03	.....	.....	.....	.....	7,477	2.84	.....	.....	7,269	2.76	8,285	3.15	26
349	0.11	112	0.04	23	0.01	$405	$0.13	.....	.....	1,742	0.55	.....	.....	584	0.18	7,156	2.26	27
66	0.03	.....	.....	237	0.09	175	0.07	188	0.07	4,213	1.63	$296	$0.11	3,528	1.37	4,004	1.55	28
567	0.21	.....	.....	73	0.03	.....	.....	.....	.....	.....	.....	.....	.....	1,963	0.73	8,800	3.28	29
386	0.08	.....	.....	569	0.11	.....	.....	1,386	0.28	.....	.....	235	0.05	4,491	0.90	8,580	1.71	30
927	0.18	757	0.14	451	0.09	.....	.....	154	0.03	735	0.14	.....	.....	1,616	0.31	79,509	15.02	31
236	0.07	7	(4)	244	0.07	.....	.....	.....	.....	5,200	1.60	.....	.....	1,745	0.54	38,535	11.84	32
112	0.04	136	0.05	531	0.20	.....	.....	217	0.08	378	0.14	.....	.....	544	0.20	1,552	0.58	33
483	0.16	.....	.....	90	0.03	25	0.01	.....	.....	.....	.....	.....	.....	4,069	1.34	8,728	2.88	34
2,647	0.43	.....	.....	90	0.01	.....	.....	400	0.06	2,700	0.44	.....	.....	1,532	0.24	11,206	1.81	35
.....	.....	337	0.09	399	0.11	.....	.....	127	0.03	.....	.....	.....	.....	1,562	0.41	12,769	3.39	36
570	0.10	154	0.03	489	0.09	.....	.....	317	0.06	.....	.....	.....	.....	3,419	0.62	1,728	0.31	37
549	0.09	7,108	1.18	533	0.09	229	0.04	7,176	1.19	2,858	0.47	.....	.....	889	0.15	10,109	1.68	38
952	0.20	1,200	0.25	.....	.....	.....	.....	278	0.06	.....	.....	.....	.....	1,938	0.40	22,623	4.72	39
88	0.02	10	(4)	285	0.07	.....	.....	.....	.....	4,617	1.08	.....	.....	2,041	0.48	260	0.06	40
114	0.04	76	0.02	2	(4)	38	0.01	109	0.03	1,216	0.38	.....	.....	559	0.18	16,521	5.16	41
115	0.04	.....	.....	73	0.03	.....	.....	632	0.24	368	0.14	.....	.....	300	0.12	3,099	1.19	42
190	0.03	355	0.06	179	0.03	.....	.....	.....	.....	2,205	0.35	.....	.....	2,012	0.32	.....	.....	43

[3] The figures here given for this city are for a period of 8 months.
[4] Less than one-half of 1 cent.

TABLE 4.—REVENUE RECEIPTS OF INCORPORATED PLACES HAVING A

[For a text discussion

	INCORPORATED PLACE.	Population.[1]	REVENUE RECEIPTS. Total.	Per capita.	General property taxes. Total.	General property taxes. Per capita.	Special property taxes. Total.	Special property taxes. Per capita.	Poll taxes. Total.	Poll taxes. Per capita.	Special assessments and charges for outlays. Total.	Special assessments and charges for outlays. Per capita.	Business taxes. Total.	Business taxes. Per capita.	Liquor licenses and other imposts. Total.	Liquor licenses and other imposts. Per capita.
	NEVADA.															
1	Total	15,434	$304,570	$19.73	$185,973	$12.05	.....	.....	.....	.....	$17,096	$1.11	.....	.....	$23,049	$1.49
	INCORPORATED PLACES HAVING A POPULATION OF 8,000 TO 30,000.															
2	Reno	12,934	$265,860	$20.56	$167,246	$12.93	.....	.....	.....	.....	$17,096	$1.32	.....	.....	$20,749	$1.60
	INCORPORATED PLACES HAVING A POPULATION OF 2,500 TO 8,000.															
3	Sparks	2,500	$38,710	$15.48	$18,727	$7.49	.....	.....	.....	.....	.....	.....	.....	.....	$2,300	$9.92
	NEW HAMPSHIRE.															
4	Total	262,907	$4,504,330	$17.13	$2,924,271	$11.12	$262,743	$1.00	$55,943	$0.21	$5,943	$0.02	$103,100	$0.39	$128,498	$0.49
	INCORPORATED PLACES HAVING A POPULATION OF 30,000 AND OVER.															
5	Manchester	74,311	$1,244,925	$16.75	$771,843	$10.39	$56,961	$0.77	$15,154	$0.20	$987	$0.01	$95,987	$1.29	$53,842	$0.72
	INCORPORATED PLACES HAVING A POPULATION OF 8,000 TO 30,000.															
6	Berlin	12,720	$150,723	$11.85	$111,244	$8.75	$3,733	$0.29	$6,248	$0.49	.....	.....	$22	(2)	$12,958	$1.02
7	Concord	22,102	450,093	20.36	273,158	12.36	51,537	2.33	8,741	0.40	.....	.....	2,021	$0.09	5,839	0.26
8	Dover	13,260	263,378	19.86	150,874	11.38	23,697	1.79	5,150	0.39	.....	.....	73	0.01	9,578	0.72
9	Keene	10,360	196,688	18.99	129,408	12.49	3,919	0.38	4,350	0.42	$3,502	$0.34	829	0.08	.....	.....
10	Laconia	10,877	159,692	14.68	110,351	10.15	11,953	1.10	4,078	0.37	.....	.....	289	0.03	213	0.02
11	Nashua	26,688	428,846	16.07	344,253	12.90	13,049	0.49	.....	.....	.....	.....	1,413	0.05	18,656	0.70
12	Portsmouth	11,474	315,501	27.50	184,376	16.07	21,480	1.87	.....	.....	.....	.....	1,331	0.12	14,430	1.26
13	Rochester	8,996	139,458	15.50	79,381	8.82	.....	.....	.....	.....	.....	.....	.....	.....	503	0.06
	INCORPORATED PLACES HAVING A POPULATION OF 2,500 TO 8,000.															
14	Claremont town	7,529	$125,926	$16.73	$84,348	$11.20	$1,097	$0.15	.....	.....	.....	.....	$23	(2)	$89	(2)
15	Conway town	3,413	30,791	9.02	22,883	6.70	2,107	0.62	$900	$0.26	.....	.....	8	(2)	83	$0.02
16	Derry town	5,123	78,166	15.26	47,350	9.24	3,963	0.77	.....	.....	$35	$0.01	.....	.....	798	0.16
17	Exeter town	4,897	77,186	15.76	68,353	13.96	4,783	0.98	.....	.....	.....	.....	88	$0.02	19	(2)
18	Farmington town	2,621	36,016	13.74	26,546	10.13	4,386	1.67	.....	.....	895	0.34	3	(2)	.....	.....
19	Franklin	6,132	93,333	15.22	62,810	10.24	14,055	2.29	1,968	0.32	.....	.....	68	0.01	336	0.05
20	Goffstown town	2,579	31,960	12.39	21,839	8.47	5,883	2.28	734	0.28	.....	.....	73	0.03	.....	.....
21	Haverhill town	3,498	64,920	18.56	42,539	12.16	3,095	0.88	1,512	0.43	.....	.....	.....	.....	56	0.02
22	Lancaster town	3,054	52,476	17.18	35,626	11.67	5,864	1.92	1,334	0.44	524	0.17	170	0.06	75	0.02
23	Lebanon town	5,718	105,791	18.50	63,336	11.08	4,321	0.76	2,446	0.43	.....	.....	39	0.01	52	0.01
24	Littleton	[3] *3,059*	16,715	5.46	16,650	5.44	.....	.....	.....	.....	.....	.....	.....	.....	.....	.....
25	Littleton town	4,069	82,761	20.34	36,050	8.86	6,506	1.60	2,656	0.65	.....	.....	.....	.....	29	0.01
26	Milford town	3,939	76,293	19.37	45,203	11.48	3,717	0.94	.....	.....	.....	.....	301	0.08	16	(2)
27	Newmarket town	3,348	38,294	11.44	24,395	7.29	1,155	0.34	.....	.....	.....	.....	.....	.....	1,317	0.39
28	Newport town	3,765	58,842	15.63	36,756	9.76	3,044	0.81	.....	.....	.....	.....	187	0.05	310	0.08
29	Pembroke town	3,062	31,762	10.37	19,859	6.49	4,237	1.38	672	0.22	.....	.....	136	0.04	1,335	0.44
30	Somersworth	6,704	95,777	14.29	65,768	9.81	8,201	1.22	.....	.....	.....	.....	39	0.01	4,584	0.68
31	Walpole town	2,668	58,017	21.75	49,072	18.39	.....	.....	.....	.....	.....	.....	.....	.....	3,380	1.27
	NEW JERSEY.															
32	Total	2,056,856	$41,605,635	$20.23	$20,628,023	$10.03	.....	.....	$131,788	$0.06	$2,809,061	$1.37	$45,799	$0.02	$2,625,374	$1.28
	INCORPORATED PLACES HAVING A POPULATION OF 30,000 AND OVER.															
33	Atlantic City	52,098	$1,900,851	$36.49	$1,081,447	$20.76	.....	.....	$265	$0.01	$38,726	$0.74	$4,488	$0.09	$107,900	$2.07
34	Bayonne	62,960	1,569,911	24.94	798,971	12.69	.....	.....	.....	.....	131,307	2.09	1,071	0.02	55,674	0.88
35	Camden	100,581	1,611,456	16.02	804,660	8.00	.....	.....	7,808	0.08	21,465	0.21	4,126	0.04	132,845	1.32
36	East Orange	38,549	1,002,363	26.00	592,484	15.37	.....	.....	6,127	0.16	26,998	0.70	.....	.....	8,950	0.23
37	Elizabeth	80,272	1,468,109	18.29	772,440	9.62	.....	.....	10,000	0.12	144,370	1.80	1,927	0.02	144,102	1.80

[1] For places of 8,000 inhabitants and over, estimated as of July 1, 1913; for places of less than 8,000 inhabitants, enumerated as of Apr. 15, 1910.
[2] Less than one-half of 1 cent.

POPULATION OF 2,500 AND OVER, TOTAL AND PER CAPITA: 1913—Continued.

of this table, see page 390.]

REVENUE RECEIPTS—continued.																		
Other business licenses.		Nonbusiness license taxes.		Fines, forfeits, and escheats.		Highway privileges.		Interest and rents.		Subventions and grants.		Donations and gifts.		Earnings of general departments and miscellaneous.		Earnings of public service enterprises.		
Total.	Per capita.	Total.	Per capita.	Total.	Per capita.	Total.	Per capita.	Total.	Per capita.	Total.	Per capita.	Total.	Per capita.	Total.	Per capita.	Total.	Per capita.	
NEVADA.																		
$24,065	$1.56	$1,781	$0.12	$2,801	$0.18	$1,184	$0.08	$6	(2)	$40,087	$2.60	.....	.....	$8,528	$0.55	.....	.....	1
INCORPORATED PLACES HAVING A POPULATION OF 8,000 TO 30,000.																		
$21,074	$1.63	$1,680	$0.13	$2,216	$0.17	$1,184	$0.09	.....	.....	$26,377	$2.04	.....	.....	$8,238	$0.64	.....	.....	2
INCORPORATED PLACES HAVING A POPULATION OF 2,500 TO 8,000.																		
$2,991	$1.20	$101	$0.04	$585	$0.23	.....	.....	$6	(2)	$13,710	$5.48	.....	.....	$290	$0.12	.....	.....	3
NEW HAMPSHIRE.																		
$18,517	$0.07	$22,369	$0.09	$23,554	$0.09	$25,971	$0.10	$95,970	$0.37	$45,194	$0.17	$17,034	$0.06	$244,711	$0.93	$530,512	$2.02	4
INCORPORATED PLACES HAVING A POPULATION OF 30,000 AND OVER.																		
$4,052	$0.05	$6,704	$0.09	$1,192	$0.02	$23,597	$0.32	$30,696	$0.41	$4,551	$0.06	$7,949	$0.11	$10,734	$0.14	$160,676	$2.16	5
INCORPORATED PLACES HAVING A POPULATION OF 8,000 TO 30,000.																		
1,046	$0.05	513	$0.04	$5,185	$0.41	$1,758	$0.14	$4,073	$0.32	$798	$0.06	.....	.....	$3,545	$0.28	.....	.....	6
1,761	0.08	1,792	0.08	2,598	0.12	.....	.....	1,925	0.09	3,270	0.15	$55	(2)	21,225	0.96	$76,171	$3.45	7
425	0.03	863	0.07	1,260	0.10	.....	.....	1,619	0.12	999	0.08	3,500	$0.26	26,909	2.03	38,431	2.90	8
531	0.05	1,928	0.19	791	0.08	.....	.....	1,665	0.16	2,167	0.21	100	0.01	14,082	1.36	33,416	3.23	9
1,049	0.10	969	0.09	700	0.06	.....	.....	4,345	0.40	1,162	0.11	.....	.....	24,583	2.26	.....	.....	10
1,437	0.05	1,366	0.05	2,315	0.09	.....	.....	15,969	0.60	2,807	0.11	3,980	0.15	14,989	0.56	8,612	0.32	11
2,469	0.22	1,285	0.11	4,711	0.41	.....	.....	17,454	1.52	1,226	0.11	.....	.....	5,623	0.49	61,116	5.33	12
530	0.06	.....	.....	1,022	0.11	.....	.....	.....	.....	.....	.....	.....	.....	32,850	3.65	25,172	2.80	13
INCORPORATED PLACES HAVING A POPULATION OF 2,500 TO 8,000.																		
$1,241	$0.16	$840	$0.11	$659	$0.09	$616	$0.08	$2,577	$0.34	$1,743	$0.23	$40	$0.01	$11,503	$1.53	$21,150	$2.81	14
211	0.06	269	0.08	.....	.....	.....	.....	83	0.02	3,160	0.93	.....	.....	1,087	0.32	.....	.....	15
220	0.04	520	0.10	221	0.04	.....	.....	534	0.10	5,863	1.15	.....	.....	4,792	0.94	13,870	2.71	16
161	0.03	614	0.13	.....	.....	.....	.....	970	0.20	520	0.11	150	0.03	1,528	0.31	.....	.....	17
151	0.06	343	0.13	14	0.01	.....	.....	1,633	0.62	959	0.37	.....	.....	1,086	0.41	.....	.....	18
512	0.08	364	0.06	594	0.10	.....	.....	574	0.09	538	0.09	.....	.....	11,514	1.88	.....	.....	19
30	0.01	285	0.11	9	(2)	.....	.....	155	0.06	907	0.35	.....	.....	1,605	0.62	440	0.17	20
373	0.11	524	0.15	90	0.03	.....	.....	190	0.05	3,010	0.86	.....	.....	13,531	3.87	.....	.....	21
143	0.05	191	0.06	.....	.....	.....	.....	206	0.07	3,229	1.06	500	0.16	3,638	1.19	976	0.32	22
652	0.11	649	0.11	407	0.07	.....	.....	1,682	0.29	2,233	0.39	700	0.12	12,342	2.16	16,932	2.96	23
.....	.....	.....	.....	.....	.....	.....	.....	.....	.....	.....	.....	.....	.....	65	0.02	.....	.....	24
419	0.10	417	0.10	.....	.....	.....	.....	3,233	0.79	602	0.15	60	0.01	5,072	1.25	27,717	6.81	25
301	0.08	416	0.11	523	0.13	.....	.....	5,460	1.39	970	0.25	.....	.....	6,887	1.75	12,499	3.17	26
313	0.09	176	0.05	118	0.04	.....	.....	.....	.....	1,218	0.36	.....	.....	1,037	0.31	8,565	2.56	27
307	0.08	463	0.12	125	0.03	.....	.....	30	0.01	1,217	0.32	.....	.....	4,185	1.11	12,218	3.25	28
174	0.06	229	0.07	139	0.05	.....	.....	31	0.01	1,612	0.53	.....	.....	3,338	1.09	.....	.....	29
342	0.05	316	0.05	881	0.13	.....	.....	71	0.01	433	0.06	.....	.....	2,591	0.39	12,551	1.87	30
67	0.03	333	0.12	.....	.....	.....	.....	795	0.30	.....	.....	.....	.....	4,370	1.64	.....	.....	31
NEW JERSEY.																		
$354,574	$0.17	$185,793	$0.09	$104,298	$0.05	$979,835	$0.48	$1,282,059	$0.62	$6,434,726	$3.13	$99,110	$0.05	$780,347	$0.38	$5,144,848	$2.50	32
INCORPORATED PLACES HAVING A POPULATION OF 30,000 AND OVER.																		
$129,401	$2.48	$14,737	$0.28	$8,898	$0.17	$30,122	$0.58	$95,925	$1.84	$145,310	$2.79	$2,944	$0.06	$29,244	$0.56	$211,444	$4.06	33
1,986	0.03	9,017	0.14	2,830	0.04	21,855	0.35	28,760	0.46	201,870	3.21	1,727	0.03	6,756	0.11	398,087	4.89	34
4,451	0.04	9,680	0.10	4,615	0.05	38,386	0.38	47,624	0.47	232,061	2.31	4,550	0.05	21,577	0.21	277,608	2.76	35
3,298	0.09	10,431	0.27	2,170	0.06	22,240	0.58	26,507	0.69	132,175	3.43	5,995	0.16	20,307	0.53	144,721	3.75	36
4,454	0.06	1,582	0.02	4,267	0.05	42,204	0.53	38,951	0.49	268,228	3.34	2,331	0.03	32,401	0.40	852	0.01	37

[2] Population included in that of the town in which located.

TABLE 4.—REVENUE RECEIPTS OF INCORPORATED PLACES HAVING A

[For a text discussion

	INCORPORATED PLACE.	Population.[1]	REVENUE RECEIPTS. Total.	Per capita.	General property taxes. Total.	General property taxes. Per capita.	Special property taxes. Total.	Special property taxes. Per capita.	Poll taxes. Total.	Poll taxes. Per capita.	Special assessments and charges for outlays. Total.	Special assessments and charges for outlays. Per capita.	Business taxes. Total.	Business taxes. Per capita.	Liquor licenses and other imposts. Total.	Liquor licenses and other imposts. Per capita.
	NEW JERSEY—Continued.															
	INCORPORATED PLACES HAVING A POPULATION OF 30,000 AND OVER—Continued.															
1	Hoboken	73,884	$1,600,343	$21.66	$928,485	$12.57			$636	$0.01	$2,247	$0.03	$2,957	$0.04	$115,768	$1.57
2	Jersey City	287,709	6,123,182	21.28	2,726,818	9.48			564	(2)	183,757	0.64	8,810	0.03	485,761	1.69
3	Newark	379,211	8,503,911	22.43	3,390,282	8.94			56,000	0.15	986,460	2.60	14,010	0.04	591,490	1.56
4	Orange	31,412	600,513	19.12	315,868	10.06			1,000	0.03	39,889	1.27			36,042	1.15
5	Passaic	63,542	869,103	13.68	468,604	7.37			1,100	0.02	82,628	1.30	1,523	0.02	69,067	1.09
6	Paterson	132,236	1,977,911	14.96	1,073,267	8.12			7,000	0.05	107,069	0.81	3,890	0.03	165,030	1.25
7	Perth Amboy	36,805	537,054	14.59	215,448	5.85			824	0.02	39,742	1.08			63,450	1.72
8	Trenton	104,451	2,182,437	20.89	1,099,515	10.53			13,130	0.13	151,918	1.45	2,997	0.03	109,725	1.05
9	West Hoboken	39,401	375,318	9.53	166,683	4.23			1,000	0.03	26,905	0.68			49,525	1.26
	INCORPORATED PLACES HAVING A POPULATION OF 8,000 TO 30,000.															
10	Asbury Park	12,142	$477,080	$39.29	$250,808	$20.65			$877	$0.07	$23,336	$1.92				
11	Bloomfield	16,825	337,302	20.05	147,897	8.79					27,855	1.66			$10,516	$0.62
12	Bridgeton	14,305	165,440	11.57	86,034	6.01										
13	Burlington	8,641	158,423	18.33	115,838	13.41									7,970	0.92
14	Englewood	11,115	218,069	19.62	141,875	12.76					12,397	1.12			7,843	0.71
15	Garfield	12,392	133,338	10.76	59,858	4.83					20,767	1.68			6,975	0.56
16	Gloucester	10,312	118,400	11.48	54,512	5.29			2,076	0.20	547	0.05			21,750	2.11
17	Hackensack	15,545	346,769	22.31	244,135	15.71					8,943	0.58			18,295	1.18
18	Harrison	15,765	309,128	19.61	133,692	8.48					34,513	2.19			22,675	1.44
19	Irvington	14,027	273,916	19.53	126,034	8.99					58,069	4.14			8,743	0.62
20	Kearny	21,181	491,131	23.19	224,455	10.60					56,524	2.67			7,200	0.34
21	Long Branch	14,381	338,082	23.51	241,393	16.79			682	0.05					22,625	1.57
22	Millville	13,057	118,997	9.11	83,849	6.42					12,778	0.98				
23	Montclair	24,014	596,100	24.82	424,343	17.67					11,022	0.46			8,500	0.35
24	Morristown	12,908	175,353	13.58	121,160	9.39					185	0.01			6,910	0.54
25	New Brunswick	24,485	467,093	19.08	206,418	8.43					33,062	1.35			52,650	2.15
26	Phillipsburg	14,783	147,722	9.99	86,877	5.88			3,000	0.20					16,400	1.11
27	Plainfield	22,231	502,761	22.62	307,231	13.82			2,761	0.12	27,244	1.23			9,899	0.45
28	Rahway	9,793	245,848	25.10	112,814	11.52			1,972	0.20	12,762	1.30			15,700	1.60
29	Union	22,994	318,988	13.87	150,762	6.56					12,288	0.53			37,905	1.65
30	West New York	16,253	357,311	21.98	166,038	10.22					65,402	4.02			31,799	1.96
31	West Orange	12,308	290,408	23.60	172,463	14.01					18,785	1.53			17,589	1.43
	INCORPORATED PLACES HAVING A POPULATION OF 2,500 TO 8,000.															
32	Boonton	4,930	$59,291	$12.03	$34,761	$7.05					$291	$0.06			$3,275	$0.66
33	Bordentown	4,250	56,034	13.18	26,706	6.28									2,545	0.60
34	Boundbrook	3,970	74,254	18.70	50,292	12.67			$963	$0.24	1,809	0.46			3,407	0.86
35	Carlstadt	3,807	50,839	13.35	27,915	7.33					95	0.02			5,582	1.47
36	Cliffside Park	3,394	58,845	17.34	39,617	11.67									2,740	0.81
37	Collingswood	4,795	89,010	18.56	55,679	11.61					5,271	1.10				
38	Dover	7,468	123,323	16.51	64,436	8.63			2,282	0.31					7,102	0.95
39	East Newark	3,163	43,769	13.84	21,476	6.79					1,566	0.50			2,400	0.76
40	East Rutherford	4,275	84,881	19.86	42,970	10.05					8,316	1.95			4,733	1.11
41	Edgewater	2,655	151,362	57.01	107,042	40.32					24,381	9.18			4,015	1.51
42	Flemington	2,693	39,816	14.78	26,351	9.78			522	0.19					1,020	0.38
43	Fort Lee	4,472	75,937	16.98	47,220	10.56					5,859	1.31			5,140	1.15
44	Freehold	3,233	84,860	26.25	29,624	9.16					541	0.17			1,096	0.34
45	Glen Ridge	3,260	125,829	38.60	86,274	26.46					7,761	2.38			1,048	0.32
46	Guttenberg	5,647	100,798	17.85	36,157	6.40					25,643	4.54			7,340	1.30
47	Hackettstown	2,715	37,789	13.92	17,348	6.39			739	0.27					1,200	0.44
48	Haddonfield	4,142	88,171	21.29	53,329	12.88					1,693	0.41				
49	Haledon	2,560	47,030	18.37	22,238	8.69			669	0.26	4,126	1.61			1,571	0.61
50	Hammonton	5,088	83,472	16.41	40,953	8.05									1,947	0.38
51	Hawthorne	3,400	32,049	9.43	20,354	5.99			500	0.15	13	(2)			1,350	0.40
52	Keyport	3,554	71,797	20.20	46,531	13.09									1,992	0.56
53	Lambertville	4,657	38,120	8.19	23,895	5.13									3,534	0.76
54	Little Ferry	2,541	20,435	8.04	12,159	4.79									1,792	0.71
55	Lodi	4,138	83,980	20.29	37,592	9.08					14,009	3.39			1,793	0.43
56	Madison	4,658	153,012	32.85	58,053	12.46					27,096	5.82			1,600	0.34
57	Newton	4,467	69,463	15.55	35,701	7.99			800	0.18	498	0.11			1,640	0.37
58	North Plainfield	6,117	94,501	15.45	59,802	9.78			1,001	0.16	466	0.08			2,991	0.49
59	Nutley	6,009	173,754	28.92	78,279	13.03					17,272	2.87			5,310	0.88
60	Pleasantville	4,390	67,025	15.27	30,983	7.06			1,269	0.29						
61	Princeton	5,136	92,151	17.94	43,825	8.53			600	0.12	7,693	1.50			5,050	0.98

[1] For places of 8,000 inhabitants and over, estimated as of July 1, 1913; for places of less than 8,000 inhabitants, enumerated as of Apr. 15, 1910.

POPULATION OF 2,500 AND OVER, TOTAL AND PER CAPITA: 1913—Continued.

of this table, see page 395.]

REVENUE RECEIPTS—continued.																		
Other business licenses.		Nonbusiness license taxes.		Fines, forfeits, and escheats.		Highway privileges.		Interest and rents.		Subventions and grants.		Donations and gifts.		Earnings of general departments and miscellaneous.		Earnings of public service enterprises.		
Total.	Per capita.	Total.	Per capita.	Total.	Per capita.	Total.	Per capita.	Total.	Per capita.	Total.	Per capita.	Total.	Per capita.	Total.	Per capita.	Total.	Per capita.	
NEW JERSEY—Continued.																		
INCORPORATED PLACES HAVING A POPULATION OF 30,000 AND OVER—Continued.																		
$8,186	$0.11	$4,226	$0.06	$3,123	$0.04	$36,055	$0.49	$21,187	$0.29	$232,850	$3.15	$2,958	$0.04	$17,257	$0.23	$224,408	$3.04	1
23,140	0.08	15,942	0.06	5,593	0.02	138,839	0.48	262,426	0.91	835,902	2.91	10,971	0.04	59,478	0.21	1,365,181	4.75	2
56,869	0.15	30,351	0.08	16,792	0.04	238,136	0.63	367,594	0.97	1,229,973	3.24	14,157	0.04	166,992	0.44	1,344,805	3.55	3
2,507	0.08	2,059	0.07	3,601	0.11	12,014	0.38	26,820	0.85	84,865	2.70	3,930	0.13	10,725	0.34	61,193	1.95	4
5,021	0.08	5,448	0.09	5,170	0.08	20,139	0.32	8,558	0.13	175,766	2.77	1,359	0.02	24,720	0.39	.....	.....	5
20,422	0.15	11,488	0.09	4,061	0.03	69,031	0.52	39,053	0.30	419,092	3.17	13,650	0.10	44,721	0.34	137	(2)	6
1,968	0.05	1,251	0.03	2,580	0.07	5,600	0.15	6,652	0.18	62,371	1.69	400	0.01	4,659	0.13	132,109	3.59	7
14,056	0.13	11,584	0.11	12,194	0.12	39,242	0.38	80,373	0.77	316,371	3.03	13,217	0.13	34,415	0.33	283,700	2.72	8
2,112	0.05	1,745	0.04	549	0.01	12,445	0.32	3,083	0.08	108,978	2.77	535	0.01	1,758	0.04	.....	.....	9
INCORPORATED PLACES HAVING A POPULATION OF 8,000 TO 30,000.																		
$22,469	$1.85	$992	$0.08	$995	$0.08	$4,000	$0.33	$79,285	$6.53	$49,616	$4.09	.....	.....	$9,309	$0.77	$35,393	$2.91	10
1,836	0.11	1,715	0.10	535	0.03	10,469	0.62	3,369	0.20	63,028	3.75	$636	$0.04	14,375	0.85	55,071	3.27	11
105	0.01	2,369	0.17	934	0.07	2,633	0.18	7,058	0.49	25,974	1.82	50	(2)	7,156	0.50	33,127	2.32	12
101	0.01	625	0.07	193	0.02	100	0.01	3,080	0.36	12,081	1.40	.....	.....	2,791	0.32	15,644	1.81	13
510	0.05	747	0.07	453	0.04	4,905	0.44	1,855	0.17	36,835	3.31	521	0.05	10,128	0.91	.....	.....	14
876	0.07	1,260	0.10	118	0.01	2,561	0.21	3,064	0.25	18,171	1.47	90	0.01	1,594	0 13	18,004	1.45	15
636	0.06	316	0.03	182	0.02	2,390	0.23	3,913	0.38	11,059	1.07	.....	.....	3,055	0.30	17,964	1.74	16
.....	.....	2,863	0.18	1,755	0.11	.....	.....	792	0.05	54,901	3.53	.....	.....	15,085	0.97	.....	.....	17
1,137	0.07	1,006	0.06	839	0.05	9,581	0.61	8,139	0.52	39,041	2.48	.....	.....	2,405	0.15	56,100	3.56	18
889	0.06	3,984	0.28	361	0.03	11,850	0.84	166	0.01	58,664	4.18	.....	.....	5,156	0.37	.....	.....	19
4,287	0.20	2,067	0.10	608	0.03	20,559	0.97	2,430	0.11	99,013	4.67	20	(2)	4,722	0.22	69,246	3.27	20
8,220	0.57	.....	.....	1,165	0.08	8,064	0.56	1,323	0.09	49,814	3.46	.....	.....	4,796	0.33	.....	.....	21
404	0.03	420	0.03	600	0.05	.....	.....	651	0.05	14,603	1.12	.....	.....	2,384	0.18	3,308	0.25	22
2,203	0.09	3,624	0.15	1,616	0.07	24,975	1.04	7,802	0.32	98,496	4.10	837	0.03	12,682	0.53	.....	.....	23
1,612	0.12	443	0.03	759	0.06	8,025	0.62	1,214	0.09	28,196	2.18	.....	.....	6,849	0.53	.....	.....	24
6,297	0.26	1,569	0.06	630	0.03	5,943	0.24	13,310	0.54	46,539	1.90	275	0.01	11,693	0.48	88,707	3.62	25
415	0.03	.....	.....	.....	.....	220	0.01	.....	.....	33,025	2.23	.....	.....	7,785	0.53	.....	.....	26
3,814	0.17	1,961	0.09	2,657	0.12	15,702	0.71	5,598	0.25	108,105	4.86	7,500	0.34	10,289	0.46	.....	.....	27
448	0.05	1,794	0.18	955	0.10	4,555	0.47	3,074	0.31	37,780	3.86	.....	.....	3,982	0.41	50,012	5.11	28
2,063	0.09	2,103	0.09	556	0.02	7,970	0.35	507	0.02	92,584	4.03	.....	.....	12,250	0.53	.....	.....	29
555	0.03	1,802	0.11	631	0.04	.....	.....	9,927	0.61	79,614	4.90	345	0.02	1,198	0.07	.....	.....	30
515	0.04	2,277	0.19	597	0.05	6,619	0.54	5,782	0.47	58,196	4.73	3,000	0.24	4,585	0.37	.....	.....	31
INCORPORATED PLACES HAVING A POPULATION OF 2,500 TO 8,000.																		
$273	$0.06	$358	$0.07	$132	$0.03	$1,016	$0.21	$1,619	$0.33	$15,602	$3.16	$191	$0.04	$1,773	$0.36	.....	.....	32
169	0.04	330	0.08	182	0.04	2,104	0.50	201	0.05	7,956	1.87	.....	.....	1,777	0.42	$14,064	$3.31	33
256	0.06	168	0.04	624	0.16	3,101	0.78	270	0.07	10,252	2.58	82	0.02	3,030	0.76	.....	.....	34
305	0.08	687	0.18	166	0.04	3,307	0.87	484	0.13	12,003	3.15	50	0.01	245	0.06	.....	.....	35
160	0.05	56	0.02	44	0.01	2,561	0.75	173	0.05	12,254	3.61	.....	.....	1,240	0.37	.....	.....	36
.....	.....	395	0.08	.....	.....	4,564	0.95	2,195	0.46	18,209	3.80	53	0.01	2,644	0.55	.....	.....	37
515	0.07	16	(2)	865	0.12	3,245	0.43	734	0.10	14,242	1.91	301	0.04	4,332	0.58	25,253	3.38	38
177	0.06	49	0.02	140	0.04	.....	.....	517	0.16	11,317	3.58	.....	.....	224	0.07	5,903	1.87	39
261	0.06	230	0.05	203	0.05	8,416	1.97	1,162	0.27	16,150	3.78	.....	.....	2,440	0.57	.....	.....	40
75	0.03	.....	.....	59	0.02	1,330	0.50	6,098	2.30	8,035	3.03	.....	.....	327	0.12	.....	.....	41
50	0.02	.....	.....	.....	.....	.....	.....	.....	.....	5,097	1.89	.....	.....	6,776	2.52	.....	.....	42
322	0.07	544	0.12	45	0.01	4,066	0.91	905	0.20	11,331	2.53	110	0.02	395	0.09	.....	.....	43
476	0.15	.....	.....	3	(2)	.....	.....	131	0.04	23,787	7.36	2,613	0.81	9,169	2.84	17,420	5.39	44
147	0.05	1,413	0.43	45	0.01	4,291	1.32	1,316	0.40	15,199	4.66	.....	.....	2,928	0.90	5,407	1.66	45
401	0.07	767	0.14	357	0.06	.....	.....	1,121	0.20	28,121	4.98	.....	.....	891	0.16	.....	.....	46
71	0.03	43	0.02	134	0.05	.....	.....	509	0.19	4,320	1.59	.....	.....	5,378	1.98	8,047	2.96	47
.....	.....	.....	.....	90	0.02	.....	.....	654	0.16	14,987	3.62	.....	.....	8,082	1.95	9,336	2.25	48
100	0.04	.....	.....	.....	.....	1,322	0.52	1,415	0.55	10,159	3.97	.....	.....	145	0.06	5,285	2.06	49
212	0.04	4	(2)	21	(2)	1,064	0.21	401	0.08	28,781	5.66	97	0.02	1,674	0.33	8,318	1.63	50
169	0.05	190	0.06	89	0.03	1,072	0.32	425	0.12	7,740	2.28	.....	.....	147	0.04	.....	.....	51
389	0.11	.....	.....	4	(2)	.....	.....	447	0.13	9,862	2.77	60	0.02	1,316	0.37	11,196	3.15	52
393	0.08	.....	.....	.....	.....	.....	.....	.....	.....	8,579	1.84	.....	.....	1,719	0.37	.....	.....	53
126	0.05	284	0.11	10	(2)	538	0.21	30	0.01	5,357	2.11	.....	.....	139	0.05	.....	.....	54
398	0.10	363	0.09	306	0.07	2,743	0.66	.....	.....	15,379	3.72	30	0.01	1,025	0.25	10,342	2.50	55
547	0.12	841	0.18	40	0.01	637	0.14	373	0.08	12,555	2.70	130	0.03	3,459	0.74	47,681	10.24	56
150	0.03	.....	.....	.....	.....	.....	.....	320	0.07	11,053	2.47	21	(2)	6,252	1.40	13,028	2.92	57
857	0.14	659	0.11	442	0.07	2,234	0.37	341	0.06	24,422	3.99	.....	.....	1,286	0.21	.....	.....	58
426	0.07	1,114	0.19	567	0.09	8,033	1.34	2,501	0.42	42,070	7.00	.....	.....	1,580	0.26	16,602	2.76	59
425	0.10	137	0.03	96	0.02	2,626	0.60	1,386	0.32	29,933	6.82	.....	.....	170	0.04	.....	.....	60
1,591	0.31	375	0.07	296	0.06	1,623	0.32	521	0.10	21,609	4.21	1,354	0.26	7,614	1.48	.....	.....	61

[2] Less than one-half of 1 cent.

TABLE 4.—REVENUE RECEIPTS OF INCORPORATED PLACES HAVING A

[For a text discussion

	INCORPORATED PLACE.	Population.[1]	REVENUE RECEIPTS. Total.	Per capita.	General property taxes. Total.	General property taxes. Per capita.	Special property taxes. Total.	Special property taxes. Per capita.	Poll taxes. Total.	Poll taxes. Per capita.	Special assessments and charges for outlays. Total.	Special assessments and charges for outlays. Per capita.	Business taxes. Total.	Business taxes. Per capita.	Liquor licenses and other imposts. Total.	Liquor licenses and other imposts. Per capita.
	NEW JERSEY—Continued.															
	INCORPORATED PLACES HAVING A POPULATION OF 2,500 TO 8,000—Continued.															
1	Prospect Park	2,719	$26,736	$9.83	$12,809	$4.71			$595	$0.22	$3,147	$1.16				
2	Raritan	3,672	25,282	6.89	10,225	2.78					759	0.21			$3,688	$1.00
3	Red Bank	7,398	163,872	22.15	85,176	11.51					10,658	1.44			3,537	0.48
4	Ridgewood	5,416	194,514	35.91	130,545	24.10					27,254	5.03			598	0.11
5	Roosevelt	5,786	61,834	10.69	31,821	5.50			550	0.10	3,220	0.56			13,495	2.33
6	Roselle	2,725	77,558	28.46	34,567	12.69					23,750	8.72			497	0.18
7	Roselle Park	3,138	95,366	30.39	57,016	18.17					17,688	5.64			1,194	0.38
8	Rutherford	7,045	239,248	33.96	123,437	17.52					55,145	7.83			897	0.13
9	Salem	6,614	79,152	11.97	41,372	6.26			1,703	0.26					3,810	0.58
10	Secaucus	4,740	52,371	11.05	16,339	3.45			231	0.05	3,672	0.77			3,585	0.76
11	Somerville	5,060	89,697	17.73	53,250	10.52					520	0.10			4,635	0.92
12	South Amboy	7,007	86,484	12.34	37,105	5.30			1,100	0.16	772	0.11			13,221	1.89
13	South Orange	6,014	242,749	40.36	148,556	24.70					13,359	2.22			2,000	0.33
14	South River	4,772	62,040	13.00	24,577	5.15			500	0.10					12,063	2.53
15	Summit	7,500	263,764	35.17	173,129	23.08					29,747	3.97			4,532	0.60
16	Tenafly	2,756	45,995	16.69	34,020	12.34					490	0.18			598	0.22
17	Vineland	5,282	124,896	23.65	41,038	7.77										
18	Wallington	3,448	37,842	10.98	17,318	5.02					1,365	0.40			1,594	0.46
19	Washington	3,567	32,622	9.15	16,119	4.52			942	0.26	429	0.12			1,194	0.33
20	Westfield	6,420	202,817	31.59	111,334	17.34					32,729	5.10			2,700	0.42
21	Wharton	2,983	18,675	6.26	9,652	3.24									1,050	0.35
22	Woodbury	4,642	100,403	21.63	47,598	10.25					9,998	2.15				
	NEW MEXICO.															
23	Total	48,124	$541,989	$11.26	$294,203	$6.11			$5,563	$0.12	$11,337	$0.24			$83,439	$1.73
	INCORPORATED PLACES HAVING A POPULATION OF 8,000 TO 30,000.															
24	Albuquerque	12,573	$174,417	$13.87	$102,749	$8.17			$2,014	$0.16					$35,514	$2.82
	INCORPORATED PLACES HAVING A POPULATION OF 2,500 TO 8,000.															
25	Clovis	3,255	$41,854	$12.86	$9,182	$2.82			$140	$0.04					$4,400	$1.35
26	Las Cruces	3,836	12,591	3.28	10,897	2.84									1,000	0.26
27	Las Vegas city (East Las Vegas, P. O.)	3,755	35,956	9.58	22,401	5.97			232	0.06	$1,890	$0.50			3,491	0.93
28	Las Vegas town	3,179	13,796	4.34	7,001	2.20			149	0.05					1,369	0.43
29	Raton	4,539	58,160	12.81	31,411	6.92			1,526	0.34					13,889	3.06
30	Roswell	6,172	96,079	15.57	53,637	8.69			816	0.13	7,272	1.18			3,600	0.58
31	Santa Fe	5,072	37,651	7.42	18,334	3.61			90	0.02	1,695	0.33			10,401	2.05
32	Silver City	3,217	21,877	6.80	14,777	4.59					480	0.15			4,280	1.33
33	Tucumcari	2,526	49,608	19.64	23,814	9.43			596	0.24					5,495	2.18
	NEW YORK.															
34	Total	7,755,439	$260,886,510	$33.64	$182,459,630	$23.53	$6,215,726	$0.80	$3,637	(2)	$15,225,937	$1.96	$399,938	$0.05	$7,968,179	$1.03
	INCORPORATED PLACES HAVING A POPULATION OF 30,000 AND OVER.															
35	Albany	102,344	$2,270,922	$22.19	$1,324,835	$12.94	$78,099	$0.76			$184,308	$1.80	$5,945	$0.06	$124,549	$1.22
36	Amsterdam	34,283	449,990	13.13	287,974	8.40	20,193	0.59			7,116	0.21	1,765	0.05	28,306	0.82
37	Auburn	36,071	753,659	20.89	501,767	13.91	9,161	0.25			55,082	1.53	1,548	0.04	29,714	0.82
38	Binghamton	51,300	827,494	16.13	521,245	10.16	16,308	0.32			63,693	1.24	4,016	0.08	35,857	0.70
39	Buffalo	446,889	11,854,141	26.53	7,774,825	17.40	189,660	0.42			690,667	1.55	24,430	0.05	622,297	1.39
40	Elmira	37,664	613,348	16.28	490,525	13.02	14,391	0.38			19,263	0.51	2,420	0.06	37,770	1.00
41	Jamestown	34,027	769,734	22.62	442,573	13.01	18,030	0.53			62,538	1.84	2,183	0.06	16,543	0.49
42	Mount Vernon	34,066	1,096,207	32.18	779,379	22.88	17,590	0.52			155,246	4.56	1,247	0.04	30,048	0.88
43	New Rochelle	33,461	1,084,577	32.41	881,655	26.35	10,233	0.31			97,550	2.92	1,197	0.04	29,438	0.88
44	New York	5,198,888	205,480,025	39.52	146,172,121	28.12	5,060,799	0.97			10,839,457	2.08	303,959	0.06	5,708,272	1.10
45	Niagara Falls	34,013	1,209,354	35.55	733,005	21.55	21,114	0.62			142,694	4.19			51,871	1.52
46	Rochester	235,968	6,352,455	26.92	3,713,097	15.74	119,138	0.50			1,048,154	4.44	12,236	0.05	212,071	0.90
47	Schenectady	86,305	1,697,121	19.66	1,048,763	12.15	12,060	0.14			254,526	2.95	3,285	0.04	97,859	1.13
48	Syracuse	146,480	3,510,835	23.97	2,253,032	15.38	66,074	0.45			433,316	2.96	8,250	0.06	150,286	1.03
49	Troy	77,382	1,925,376	24.88	1,387,758	17.93	36,108	0.47			55,825	0.72	4,620	0.06	98,151	1.27
50	Utica	80,246	1,545,486	19.26	992,537	12.37	64,893	0.81			154,710	1.93	3,749	0.05	100,007	1.25
51	Yonkers	90,156	2,462,975	27.32	1,815,418	20.14	21,510	0.24			161,882	1.80	3,256	0.04	94,656	1.05

[1] For places of 8,000 inhabitants and over, estimated as of July 1, 1913; for places of less than 8,000 inhabitants, enumerated as of Apr. 15, 1910.

POPULATION OF 2,500 AND OVER, TOTAL AND PER CAPITA: 1913—Continued.

of this table, see page 395.]

REVENUE RECEIPTS—continued.																		
Other business licenses.		Nonbusiness license taxes.		Fines, forfeits, and escheats.		Highway privileges.		Interest and rents.		Subventions and grants.		Donations and gifts.		Earnings of general departments and miscellaneous.		Earnings of public service enterprises.		
Total.	Per capita.	Total.	Per capita.	Total.	Per capita.	Total.	Per capita.	Total.	Per capita.	Total.	Per capita.	Total.	Per capita.	Total.	Per capita.	Total.	Per capita.	
NEW JERSEY—Continued.																		
INCORPORATED PLACES HAVING A POPULATION OF 2,500 TO 8,000—Continued.																		
$187	$0.07	$120	$0.04	$12	(2)	.....	.....	$289	$0.11	$9,217	$3.39	.....	.....	$360	$0.13	.....	.....	1
80	0.02	.....	.....	44	$0.01	$637	$0.17	76	0.02	9,718	2.65	.....	.....	55	0.01	.....	.....	2
.....	.....	.....	.....	.....	.....	4,175	0.56	1,596	0.22	33,898	4.58	.....	.....	4,390	0.59	$20,442	$2.76	3
484	0.09	711	0.13	56	0.01	1,281	0.24	1,423	0.26	24,310	4.49	$378	$0.07	7,474	1.38	.....	.....	4
325	0.06	27	(2)	903	0.16	.....	.....	.....	.....	11,448	1.98	.....	.....	45	0.01	.....	.....	5
243	0.09	182	0.07	270	0.10	1,465	0.54	344	0.13	15,530	5.70	.....	.....	710	0.26	.....	.....	6
308	0.10	268	0.09	229	0.07	.....	.....	1,995	0.64	16,127	5.14	.....	.....	541	0.17	.....	.....	7
678	0.10	1,533	0.22	588	0.08	3,150	0.45	15,703	2.23	31,662	4.49	.....	.....	6,455	0.92	.....	.....	8
459	0.07	512	0.08	24	(2)	1,121	0.17	853	0.13	12,976	1.96	.....	.....	6,134	0.93	10,188	1.54	9
75	0.02	.....	.....	121	0.03	9,490	2.00	254	0.05	18,364	3.87	.....	.....	240	0.05	.....	.....	10
235	0.05	170	0.03	271	0.05	2,049	0.41	131	0.03	22,758	4.50	.....	.....	5,678	1.12	.....	.....	11
150	0.02	3,712	0.53	116	0.02	1,390	0.20	526	0.08	12,335	1.76	.....	.....	554	0.08	15,503	2.21	12
771	0.13	357	0.06	222	0.04	484	0.08	4,481	0.75	39,668	6.60	.....	.....	9,737	1.62	23,114	3.84	13
245	0.05	119	0.02	444	0 09	710	0.15	1,625	0.34	10,429	2.19	.....	.....	651	0.14	10,677	2.24	14
1,555	0.21	3,748	0.50	818	0.11	6,356	0.85	5,126	0.68	32,220	4.30	1,213	0.16	5,320	0.71	.....	.....	15
39	0.01	.....	.....	114	0.04	1,090	0.40	374	0.14	8,772	3.18	326	0.12	172	0.06	.....	.....	16
.....	.....	.....	.....	614	0.12	.....	.....	1,437	0.27	25,903	4.90	.....	.....	9,055	1.71	46,849	8.87	17
213	0.06	232	0.07	40	0.01	1,757	0.51	528	0.15	6,900	2.00	.....	.....	170	0.05	7,725	2.24	18
.....	.....	243	0.07	140	0.04	979	0.27	.....	.....	10,309	2.89	93	0.03	2,174	0.61	.....	.....	19
575	0.09	1,094	0.17	440	0.07	3,124	0.49	771	0.12	47,788	7.44	.....	.....	2,262	0.35	.....	.....	20
127	0.04	.....	.....	163	0.05	348	0.12	93	0.03	6,766	2.27	10	(2)	466	0.16	.....	.....	21
1,121	0.24	264	0.06	127	0.03	2,907	0.63	2,333	0.50	10,160	2.19	.....	.....	10,248	2.21	15,647	3.35	22
NEW MEXICO.																		
$24,734	$0.51	$3,242	$0.06	$11,010	$0.23	$122	(2)	$1,327	$0.03	$41,786	$0.87	$1,365	$0.03	$8,981	$0.19	$54,880	$1.14	23
INCORPORATED PLACES HAVING A POPULATION OF 8,000 TO 30,000.																		
$10,480	$0.83	$794	$0.06	$3,590	$0.29	.....	.....	$942	$0.07	$15,665	$1.25	.....	.....	$2,669	$0.21	.....	.....	24
INCORPORATED PLACES HAVING A POPULATION OF 2,500 TO 8,000.																		
$2,060	$0.63	.....	.....	$1,362	$0.42	.....	.....	.....	.....	.....	.....	.....	.....	$61	$0.02	$24,649	$7.58	25
264	0.07	.....	.....	157	0.04	.....	.....	.....	.....	.....	.....	.....	.....	183	0.05	90	0.02	26
2,310	0.62	$244	$0.06	424	0.11	$25	$0.01	.....	.....	$3,999	$1.06	.....	.....	940	0.25	.....	.....	27
955	0.30	218	0.07	96	0.03	97	0.03	.....	.....	3,668	1.15	.....	.....	243	0.08	.....	.....	28
1,875	0.41	467	0.10	1,664	0.37	.....	.....	$126	$0.03	5,808	1.28	$1,365	$0.30	29	0.01	.....	.....	29
1,512	0.24	318	0.05	1,305	0.21	.....	.....	.....	.....	6,219	1.01	.....	.....	4,023	0.65	17,377	2.82	30
1,256	0.25	398	0.08	920	0.18	.....	.....	259	0.05	4,145	0.82	.....	.....	153	0.03	.....	.....	31
853	0.27	803	0.25	610	0.19	.....	.....	.....	.....	.....	.....	.....	.....	74	0.02	.....	.....	32
3,169	1.25	.....	.....	882	0.35	.....	.....	.....	.....	2,282	0.90	.....	.....	606	0.24	12,764	5.05	33
NEW YORK.																		
$858,090	$0.11	$941,491	$0.12	$860,277	$0.11	$2,238,020	$0.29	$12,707,620	$1.64	$3,346,285	$0.43	$1,009,301	$0.13	$2,756,556	$0.36	$23,895,823	$3.09	34
INCORPORATED PLACES HAVING A POPULATION OF 30,000 AND OVER.																		
$5,059	$0.05	$8,947	$0.09	$2,097	$0.02	$21	(2)	$84,330	$0.82	$44,404	$0.43	$8,723	$0.09	$10,577	$0.10	$389,028	$3.80	35
263	0.01	1,657	0.05	1,942	0.06	.....	.....	811	0.02	11,982	0.35	.....	.....	4,265	0.12	83,716	2.44	36
523	0.01	934	0.03	2,509	0.07	.....	.....	4,942	0.14	17,181	0.48	1,872	0.05	9,993	0.28	118,433	3.26	37
2,873	0.06	2,300	0.04	1,981	0.04	.....	.....	12,911	0.25	23,945	0.47	597	0.01	14,665	0.29	127,103	2.48	38
84,516	0.19	42,605	0.10	35,410	0.08	190,197	$0.43	325,990	0.73	175,363	0.39	76,788	0.17	495,031	1.11	1,126,362	2.52	39
2,472	0.07	2,252	0.06	1,683	0.04	750	0.02	7,192	0.19	18,932	0.50	1,776	0.05	7,742	0.21	6,180	0.16	40
930	0.03	513	0.02	2,532	0.07	4,732	0.14	5,941	0.17	19,211	0.56	581	0.02	20,751	0.61	172,676	5.07	41
2,208	0.06	5,194	0.15	3,002	0.09	31,655	0.93	27,980	0.82	19,125	0.56	7,309	0.21	12,219	0.36	4,005	0.12	42
877	0.03	2,839	0.08	1,954	0.06	4,609	0.14	12,209	0.36	18,446	0.55	1,585	0.05	18,709	0.56	3,276	0.10	43
667,997	0.13	803,643	0.15	705,370	0.14	1,646,119	0.32	11,865,670	2.28	1,970,611	0.38	774,076	0.15	1,422,821	0.27	17,539,110	3.37	44
3,863	0.11	2,222	0.06	3,780	0.11	112,213	3.30	12,731	0.37	17,425	0.51	75	(2)	11,130	0.33	97,231	2.86	45
15,438	0.07	11,338	0.05	13,740	0.06	191,253	0.81	101,824	0.43	86,130	0.36	34,133	0.14	82,823	0.35	711,080	3.01	46
5,556	0.06	3,818	0.04	5,050	0.06	203	(2)	33,773	0.39	37,963	0.44	5,043	0.06	18,295	0.21	170,867	1.98	47
16,130	0.11	9,402	0.06	8,497	0.06	6,518	0.04	41,446	0.28	62,458	0.43	15,859	0.11	43,797	0.30	395,770	2.70	48
1,688	0.02	3,908	0.05	491	0.01	1,007	0.01	20,810	0.27	35,230	0.46	31,321	0.40	11,394	0.15	237,065	3.06	59
3,279	0.04	3,560	0.04	2,627	0.03	11	(2)	18,586	0.23	34,674	0.43	4,665	0.06	160,179	2.00	2,009	0.03	50
5,395	0.06	8,659	0.10	3,552	0.04	1,403	0.02	26,631	0.30	42,480	0.47	10,159	0.11	10,910	0.12	257,064	2.85	51

[2] Less than one-half of 1 cent.

TABLE 4.—REVENUE RECEIPTS OF INCORPORATED PLACES HAVING A

[For a text discussion

	INCORPORATED PLACE.	Population.[1]	REVENUE RECEIPTS. Total.	Per capita.	General property taxes. Total.	General property taxes. Per capita.	Special property taxes. Total.	Special property taxes. Per capita.	Poll taxes. Total.	Poll taxes. Per capita.	Special assessments and charges for outlays. Total.	Special assessments and charges for outlays. Per capita.	Business taxes. Total.	Business taxes. Per capita.	Liquor licenses and other imposts. Total.	Liquor licenses and other imposts. Per capita.
	NEW YORK—Continued.															
	INCORPORATED PLACES HAVING A POPULATION OF 8,000 TO 30,000.															
1	Batavia	12,382	$177,373	$14.33	$146,673	$11.85	$6,270	$0.51			$4,210	$0.34				
2	Cohoes	24,968	323,834	12.97	197,022	7.89	8,489	0.34			7,474	0.30	$1,211	$0.05	$26,784	$1.07
3	Corning	14,596	198,868	13.62	118,052	8.09	2,612	0.18			5,129	0.35	715	0.05	13,368	0.92
4	Cortland	12,313	188,590	15.32	122,567	9.95	7,156	0.58			1,381	0.11			7,311	0.59
5	Dunkirk	19,040	305,844	16.06	151,845	7.98	3,102	0.16			50,411	2.65			20,234	1.07
6	Fulton	11,218	202,732	18.07	112,945	10.07	4,400	0.39			14,519	1.29			8,859	0.79
7	Geneva	13,099	231,406	17.67	136,502	10.42	9,815	0.75			17,069	1.30			11,462	0.88
8	Glens Falls	16,096	283,189	17.59	168,705	10.48	15,154	0.94			17,467	1.09	913	0.06	12,787	0.79
9	Gloversville	21,386	308,760	14.44	187,365	8.76	10,678	0.50			35,892	1.68	1,331	0.06	11,720	0.55
10	Hornell	14,169	254,421	17.96	148,284	10.47	5,976	0.42			1,509	0.11	615	0.04	13,561	0.96
11	Hudson	12,030	150,113	12.48	90,877	7.55	8,762	0.73							16,344	1.36
12	Ithaca	15,341	343,286	22.38	216,611	14.12	10,272	0.67			4,942	0.32	1,107	0.07	10,752	0.70
13	Johnstown	10,550	184,836	17.52	123,198	11.68	3,718	0.35			9,363	0.89			7,171	0.68
14	Kingston	26,354	465,401	17.66	304,984	11.57	14,126	0.54			7,145	0.27			29,287	1.11
15	Lackawanna	17,951	223,365	12.44	156,079	8.69	3,474	0.19			14,727	0.82			36,846	2.05
16	Little Falls	12,886	187,599	14.56	85,604	6.64	10,841	0.84			15,626	1.21	577	0.04	17,106	1.33
17	Lockport	19,436	449,083	23.10	275,442	14.17	8,113	0.42			48,671	2.50			22,111	1.14
18	Middletown	15,570	300,544	19.30	174,425	11.20	4,960	0.32			15,826	1.02			7,776	0.50
19	Newburgh	28,733	489,571	17.04	353,266	12.29	15,677	0.54			8,496	0.29			30,994	1.08
20	North Tonawanda	12,892	249,481	19.35	169,034	13.11	6,047	0.47			6,301	0.49			16,225	1.26
21	Ogdensburg	16,337	164,938	10.10	89,124	5.46	462	0.03			11,662	0.71	924	0.06	9,767	0.60
22	Olean	15,715	266,049	16.93	157,706	10.04	18,650	1.19			19,344	1.23	1,032	0.07	15,594	0.99
23	Oneida	8,568	121,805	14.22	75,341	8.79	3,254	0.38			13,534	1.58	583	0.07	7,403	0.86
24	Oneonta	10,251	138,689	13.53	97,057	9.47	3,757	0.37			22,704	2.21			4,483	0.44
25	Ossining	12,629	201,600	15.97	151,892	12.03	2,743	0.22			11,079	0.88				
26	Oswego	23,747	439,704	18.52	292,340	12.31	7,190	0.30			13,012	0.55	1,300	0.05	28,503	1.20
27	Peekskill	16,832	241,718	14.36	160,694	9.55	5,172	0.31			11,714	0.70				
28	Plattsburg	12,015	152,414	12.68	85,948	7.15	7,890	0.66			4,698	0.39			11,267	0.94
29	Port Chester	14,551	252,050	17.32	217,183	14.93	2,114	0.15			15,487	1.06				
30	Port Jervis	9,622	130,436	13.56	93,774	9.75	8,792	0.91			3,795	0.39			8,430	0.88
31	Poughkeepsie	29 203	667,992	22.87	389 848	13.35	20,656	0.71			90,572	3.10			21,202	0.73
32	Rensselaer	10,952	148,223	13.53	105,674	9.65	607	0.06			22,631	2.07	262	0.02	7,891	0.72
33	Rome	22,172	306,922	13.84	185,410	8.36	6,503	0.29			10,486	0.47			18,850	0.85
34	Saratoga Springs	12,784	261,404	20.45	196,083	15.34	3,454	0.27			7,040	0.55	876	0.07		
35	Tonawanda	8,572	164,915	19.24	119.002	13.88	3,896	0.45							11,329	1.32
36	Watertown	28,364	552,846	19.49	360,830	12.72	10,672	0.38			23.792	0.84	505	0.02	20,683	0.73
37	Watervliet	15,318	162,746	10.62	129,495	8.45	2,709	0.18			3,100	0.20			14,384	0.94
38	White Plains	18,564	533,504	28.74	392,159	21.12	11,237	0.61			28,698	1.55	970	0.05		
	INCORPORATED PLACES HAVING A POPULATION OF 2,500 TO 8,000.															
39	Albion	5,016	$69,189	$13.79	$54,056	$10.78	$2,616	$0.52			$343	$0.07	$505	$0.10		
40	Amityville	2,517	37,521	14.91	32,236	12.81	1,256	0.50								
41	Babylon	2,600	34,716	13.35	29 884	11.49	703	0.27			1,188	0.46				
42	Baldwinsville	3 099	45 449	14.67	27 361	8.83	1,666	0.54			768	0.25	220	0.07		
43	Ballston Spa	4,138	61,126	14.77	38,556	9.32	3,185	0.77			204	0.05	413	0.10		
44	Bath	3,884	39,773	10.24	32,834	8.45	402	0.10								
45	Brockport	3,579	44,097	12.32	38,852	10.86	1,035	0.29			629	0.18				
46	Canandaigua	7,217	130,243	18.04	89,740	12.43	2,878	0.40			2,611	0.36				
47	Canastota	3,247	65,469	20.16	46,485	14.32	1,411	0.43			5,136	1.58				
48	Canton	2,701	42,387	15.69	25,996	9.62	2,774	1.03	$501	$0.19	86	0.03				
49	Carthage	3,563	66,103	18.55	37,926	10.64	3,025	0.85	458	0.13	1,922	0.54				
50	Catskill	5,296	80,072	15.12	57,974	10.95	2,495	0.47			109	0.02	197	0.04		
51	Clyde	2,695	32,146	11.93	24,894	9.24	604	0.22					186	0.07		
52	Cold Springs	2,549	25,398	9.96	14,190	5.57	440	0.17								
53	Cornwall	2,658	47,317	17.80	31,385	11.81	432	0.16								
54	Dansville	3,938	48,126	12.22	31,844	8.09	1,177	0.30								
55	Depew	3,921	68,474	17.46	63,240	16.13	711	0.18								
56	Dobbs Ferry	3,455	88,516	25.62	84.383	24.42	1,979	0.57								
57	Dolgeville	2,685	42,824	15.95	31,354	11.68	509	0.19								
58	East Aurora	2,781	51,116	18.38	34,414	12.37	976	0.35								
59	East Syracuse	3,274	65,357	19.96	47,630	14.55	278	0.08			619	0.19				
60	Ellenville	3,114	36,825	11.83	22,175	7.12	1,688	0.54			55	0.02				
61	Elmira Heights	2,732	23,290	8.52	21,062	7.71	42	0.02								
62	Fairport	3,112	59,399	19.09	31,593	10.15	404	0.13			1,482	0.48				
63	Fishkill Landing	3,902	63,138	16.18	49,352	12.65	955	0.24								
64	Fort Edward	3,762	52,167	13.87	40,736	10.83	1,418	0.38								
65	Fort Plain	2,762	42,603	15.42	26,015	9.42	3,298	1.19			50	0.02				
66	Frankfort	3,303	51,896	15.71	25,716	7.79	1,404	0.43			959	0.29				
67	Fredonia	5,285	84,262	15.94	51,513	9.75	695	0.13			14,106	2.67				
68	Freeport	4,836	146,856	30.37	78,335	16.20	3,072	0.64			10,000	2.07				

[1] For places of 8,000 inhabitants and over, estimated as of July 1, 1913; for places of less than 8,000 inhabitants, enumerated as of Apr. 15, 1910.

POPULATION OF 2,500 AND OVER, TOTAL AND PER CAPITA: 1913—Continued.

of this table, see page 396.]

REVENUE RECEIPTS—continued.																		
Other business licenses.		Nonbusiness license taxes.		Fines, forfeits, and escheats.		Highway privileges.		Interest and rents.		Subventions and grants.		Donations and gifts.		Earnings of general departments and miscellaneous.		Earnings of public service enterprises.		
Total.	Per capita.	Total.	Per capita.	Total.	Per capita.	Total.	Per capita.	Total.	Per capita.	Total.	Per capita.	Total.	Per capita.	Total.	Per capita.	Total.	Per capita.	
NEW YORK—Continued.																		
INCORPORATED PLACES HAVING A POPULATION OF 8,000 TO 30,000.																		
$340	$0.03	$1,541	$0.12	$986	$0.08	.....	.....	$142	$0.01	$8,677	$0.71	.....	.....	$1,659	$0.13	$6,875	$0.56	1
402	0.02	1,041	0.04	980	0.04	.....	.....	1,255	0.05	8,182	0.33	$564	$0.02	3,704	0.15	66,726	2.67	2
1,014	0.07	156	0.01	1,136	0.08	$150	$0.01	326	0.02	4,287	0.29	51	(2)	3,246	0.22	48,626	3.33	3
120	0.01	225	0.02	1,991	0.16	.....	.....	1,306	0.11	6,820	0.55	.....	.....	1,631	0.13	38,082	3,09	4
709	0.04	179	0.01	2,801	0.15	467	0.02	416	0.02	8,313	0.44	58	(2)	9,804	0.51	57,505	3.02	5
1,113	0.10	.....	.....	.....	.....	.....	.....	1,519	0.13	9,358	0.83	31	(2)	25,750	2.30	24,238	2.16	6
648	0.05	578	0.04	2,426	0.19	.....	.....	5,019	0.38	10,002	0.76	272	0.02	1,287	0.10	36,326	2.77	7
482	0.03	718	0.04	564	0.04	.....	.....	761	0.05	7,196	0.45	.....	.....	4,577	0.28	53,865	3.35	8
1,267	0.06	1,018	0.05	1,482	0.07	.....	.....	905	0.04	11,438	0.53	.....	.....	5,639	0.26	40,025	1.87	9
170	0.01	276	0.02	1,387	0.10	.....	.....	80	0.01	8,794	0.62	154	0.01	10,870	0.77	62,745	4.43	10
239	0.02	638	0.05	880	0.07	.....	.....	406	0.03	9,314	0.77	300	0.02	8,242	0.69	14,111	1.17	11
510	0.03	195	0.01	1,671	0.11	1,000	0.07	290	0.02	10,579	0.69	2,018	0.13	11,315	0.74	72,024	4.69	12
702	0.07	.....	.....	392	0.04	.....	.....	1,426	0.14	7,672	0.73	.....	.....	1,302	0.12	29,892	2.83	13
955	0.04	1,357	0.05	240	0.01	1,428	0.05	2,914	0.11	12,917	0.49	673	0.03	9,435	0.36	79,940	3.03	14
1,698	0.09	1,483	0.08	2,041	0.11	30	(2)	866	0.05	5,433	0.30	373	0.02	315	0.02	.....	.....	15
393	0.03	233	0.02	2,359	0.18	.....	.....	1,024	0.08	6,148	0.48	13	(2)	4,450	0.35	43,225	3.35	16
824	0.04	1,904	0.10	1,576	0.08	.....	.....	4,712	0.24	17,557	0.90	1,909	0.10	14,497	0.74	51,767	2.66	17
1,331	0.09	171	0.01	594	0.04	.....	.....	4,930	0.32	10,675	0.69	202	0.01	10,472	0.67	69,182	4.44	18
1,944	0.07	999	0.03	1,469	0.05	185	0.01	1,744	0.06	13,826	0.48	1,136	0.04	6,935	0.24	52,900	1.84	19
669	0.05	537	0.04	590	0.05	.....	.....	.....	.....	7,606	0.59	26	(2)	9,915	0.77	32,531	2.52	20
1,148	0.07	135	0.01	283	0.02	.....	.....	733	0.04	7,135	0.44	.....	.....	3,132	0.19	40,433	2.47	21
1,091	0.07	1,909	0.12	2,248	0.14	.....	.....	.....	.....	10,687	0.68	77	(2)	4,655	0.30	33,056	2.10	22
150	0.02	365	0.04	957	0.11	.....	.....	402	0.05	8,226	0.96	50	0.01	1,508	0.18	10,032	1.17	23
149	0.01	92	0.01	879	0.09	.....	.....	313	0.03	7,152	0.70	500	0.05	1,603	0.16	.....	.....	24
193	0.02	262	0.02	145	0.01	.....	.....	458	0.04	6,179	0.49	.....	.....	6,507	0.52	22,142	1.75	25
1,560	0.07	.....	.....	1,420	0.06	15,697	0.66	2,717	0.11	12,042	0.51	198	0.01	6,213	0.26	57,512	2.42	26
631	0.04	64	(2)	264	0.02	712	0.04	4,351	0.26	8,707	0.52	21	(2)	3,238	0.19	46,150	2.74	27
295	0.02	874	0.07	672	0.06	1,300	0.11	1,199	0.10	6,256	0.52	.....	.....	387	0.03	31,628	2.63	28
773	0.05	1,593	0.11	983	0.07	1,245	0.09	932	0.06	7,003	0.48	46	(2)	4,691	0.32	.....	.....	29
311	0.03	565	0.06	1,420	0.15	.....	.....	.....	.....	6,385	0.66	.....	.....	6,964	0.72	.....	.....	30
1,855	0.06	1,146	0.04	2,022	0.07	.....	.....	8,347	0.29	13,026	0.45	17,122	0.59	16,151	0.55	86,045	2.95	31
406	0.04	212	0.02	148	0.01	.....	.....	1,832	0.17	6,399	0.58	4	(2)	2,157	0.20	.....	.....	32
550	0.02	412	0.02	1,831	0.08	.....	.....	3,798	0.17	10,213	0.46	423	0.02	6,749	0.30	61,697	2.78	33
189	0.01	287	0.02	.....	.....	.....	.....	442	0.03	8,547	0.67	.....	.....	6,394	0.50	38,092	2.98	34
429	0.05	419	0.05	601	0.07	.....	.....	.....	.....	5,861	0.68	332	0.04	1,465	0.17	21,581	2.52	35
3,521	0.12	1,144	0.04	4,529	0.16	.....	.....	8,560	0.30	16,745	0.59	489	0.02	13,021	0.46	88,355	3.12	36
75	(2)	815	0.05	57	(2)	.....	.....	1,808	0.12	8,388	0.55	776	0.05	1,139	0.07	.....	.....	37
.....	.....	.....	.....	509	0.03	825	0.04	4,599	0.25	14,843	0.80	.....	.....	6,406	0.35	73,258	3.95	38
INCORPORATED PLACES HAVING A POPULATION OF 2,500 TO 8,000.																		
$59	$0.01	.....	.....	$2,322	$0.46	.....	.....	.....	.....	$6,699	$1.34	$59	$0.01	$2,530	$0.50	.....	.....	39
83	0.03	.....	.....	.....	.....	.....	.....	$60	$0.02	1,858	0.74	98	0.04	1,930	0.77	.....	.....	40
25	0.01	$21	$0.01	15	0.01	.....	.....	101	0.04	2,005	0.77	91	0.03	683	0.26	.....	.....	41
58	0.02	.....	.....	50	0.02	.....	.....	.....	.....	4,465	1.44	.....	.....	705	0.23	$10,156	$3.28	42
42	0.01	.....	.....	.....	.....	$300	$0.07	.....	.....	4,413	1.07	.....	.....	283	0.07	13,730	3.32	43
51	0.01	236	0.06	35	0.01	.....	.....	700	0.18	3,225	0.83	123	0.03	2,167	0.56	.....	.....	44
120	0.03	.....	.....	.....	.....	.....	.....	341	0.10	1,706	0.48	.....	.....	1,414	0.40	.....	.....	45
33	(2)	.....	.....	817	0.11	.....	.....	2,614	0.36	6,864	0.95	315	0.04	4,885	0.68	19,486	2.70	46
103	0.03	.....	.....	318	0.10	.....	.....	.....	.....	3,302	1.02	130	0.04	1,854	0.57	6,730	2.07	47
307	0.11	116	0.04	.....	.....	.....	.....	.....	.....	3,914	1.45	118	0.04	517	0.19	8,058	2.98	48
299	0.08	.....	.....	592	0.17	.....	.....	.....	.....	3,900	1.09	123	0.03	1,288	0.36	16,570	4.65	49
114	0.02	1,094	0.21	750	0.14	.....	.....	.....	.....	4,884	0.92	.....	.....	1,569	0.30	10,886	2.06	50
46	0.02	.....	.....	.....	.....	.....	.....	.....	.....	4,496	1.67	.....	.....	1,920	0.71	.....	.....	51
18	0.01	94	0.04	.....	.....	.....	.....	5,245	2.06	714	0.28	.....	.....	436	0.17	4,261	1.67	52
30	0.01	.....	.....	.....	.....	.....	.....	.....	.....	1,670	0.63	142	0.05	332	0.12	13,326	5.01	53
81	0.02	.....	.....	264	0.07	.....	.....	.....	.....	2,433	0.62	.....	.....	1,315	0.33	11,012	2.80	54
262	0.07	128	0.03	21	0.01	.....	.....	75	0.02	2,111	0.54	107	0.03	1,819	0.46	.....	.....	55
30	0.01	.....	.....	10	(2)	.....	.....	57	0.02	1,861	0.54	.....	.....	196	0.06	.....	.....	56
.....	.....	.....	.....	40	0.01	.....	.....	212	0.08	2,106	0.78	.....	.....	1,166	0.43	7,437	2.77	57
2	(2)	68	0.02	.....	.....	.....	.....	761	0.27	3,929	1.41	120	0.04	1,899	0.68	8,947	3.22	58
46	0.01	.....	.....	.....	.....	.....	.....	484	0.15	3,579	1.09	168	0.05	5,018	1.54	7,535	2.30	59
17	0.01	.....	.....	103	0.03	.....	.....	30	0.01	5,976	1.92	180	0.06	553	0.18	6,048	1.94	60
.....	.....	55	0.02	68	0.02	.....	.....	.....	.....	1,699	0.62	24	0.01	340	0.12	.....	.....	61
.....	.....	.....	.....	433	0.14	.....	.....	80	0.03	3,086	0.99	.....	.....	523	0.17	21,798	7.00	62
102	0.03	116	0.03	.....	.....	.....	.....	244	0.06	2,278	0.58	.....	.....	1,797	0.46	8,294	2.13	63
100	0.03	.....	.....	.....	.....	.....	.....	7	(2)	2,969	0.79	153	0.04	521	0.14	6,263	1.66	64
146	0.05	.....	.....	.....	.....	.....	.....	97	0.04	2,522	0.91	.....	.....	643	0.23	9,832	3.56	65
12	(2)	.....	.....	708	0.21	.....	.....	2,543	0.77	2,652	0.80	118	0.04	1,363	0.41	16,421	4.97	66
5	(2)	168	0.03	.....	.....	.....	.....	.....	.....	3,433	0.65	127	0.02	2,863	0.54	11,352	2.15	67
310	0.06	170	0.04	1,098	0.23	1,088	0.22	411	0.08	8,629	1.78	.....	.....	1,781	0.37	41,962	8.68	68

[2] Less than one-half of 1 cent.

TABLE 4.—REVENUE RECEIPTS OF INCORPORATED PLACES HAVING A

[For a text discussion

	INCORPORATED PLACE.	Population.[1]	REVENUE RECEIPTS. Total	Per capita.	General property taxes. Total.	General property taxes. Per capita.	Special property taxes. Total.	Special property taxes. Per capita.	Poll taxes. Total.	Poll taxes. Per capita.	Special assessments and charges for outlays. Total.	Special assessments and charges for outlays. Per capita.	Business taxes. Total.	Business taxes. Per capita.	Liquor licenses and other imposts. Total.	Liquor licenses and other imposts. Per capita.
	NEW YORK—Continued.															
	INCORPORATED PLACES HAVING A POPULATION OF 2,500 TO 8,000—Continued.															
1	Goshen	3,081	$55,050	$17.87	$38,507	$12.50	$1,877	$0.61			$2,926	$0.95				
2	Gouverneur	4,128	57,719	13.98	36,311	8.80	2,804	0.68			511	0.12				
3	Granville	3,920	39,130	9.98	24,942	6.36	2,026	0.52	$251	$0.06			$168	$0.04		
4	Green Island	4,737	42,406	8.95	35,474	7.49	138	0.03			107	0.02	159	0.03		
5	Greenport	3,089	67,109	21.73	39,406	12.76	747	0.24								
6	Hastings-upon-Hudson.	4,552	84,706	18.61	79,794	17.53	915	0.20								
7	Haverstraw	5,669	72,019	12.70	66,058	11.65	214	0.04								
8	Hempstead	4,964	134,731	27.14	95,793	19.30	4,294	0.86								
9	Herkimer	7,520	166,621	22.16	82,710	11.00	3,391	0.45			14,429	1.92				
10	Homer	2,695	28,177	10.46	18,779	6.97	1,588	0.59			840	0.31				
11	Hoosick Falls	5,532	83,521	15.10	45,411	8.21	2,127	0.38			9,091	1.64				
12	Hudson Falls	5,189	85,544	16.49	70,232	13.53	3,653	0.70			4,305	0.83				
13	Ilion	6,588	123,605	18.76	67,167	10.20	2,911	0.44			669	0.10				
14	Lancaster	4,364	72,633	16.64	51,560	11.81	1,168	0.27			6,457	1.48				
15	Leroy	3,771	54,446	14.44	39,523	10.48	1,968	0.52			1,842	0.49				
16	Lestershire	3,775	54,121	14.34	35,060	9.29	879	0.23			721	0.19	199	0.05		
17	Lowville	2,940	37,043	12.60	19,770	6.72	1,254	0.43	53	0.02	1,468	0.50				
18	Lyons	4,460	52,022	11.66	42,972	9.63	1,427	0.32			1,045	0.23				
19	Malone	6,467	103,290	15.97	65,234	10.09	5,779	0.89			4,148	0.64	409	0.06		
20	Mamaroneck	5,699	187,465	32.89	153,816	26.99	3,194	0.56			2,638	0.46				
21	Massena	2,951	41,551	14.08	33,647	11.40	526	0.18	53	0.02	2,500	0.85				
22	Matteawan	6,727	76,372	11.35	53,880	8.01	811	0.12								
23	Mechanicville	6,634	85,450	12.88	52,572	7.92	2,414	0.36	1,336	0.20	5,249	0.79				
24	Medina	5,683	108,540	19.10	55,239	9.72	2,810	0.49			19,683	3.46				
25	Mount Kisco	2,802	85,668	30.57	57,941	20.68	949	0.34			18,424	6.58				
26	Mount Morris	2,782	23,845	8.57	18,881	6.79	451	0.16								
27	Newark	6,227	122,763	19.71	80,467	12.92	3,555	0.57			99	0.02				
28	North Tarrytown	5,421	88,957	16.41	82,151	15.15	630	0.12								
29	Norwich	7,422	92,885	12.51	63,920	8.61	5,499	0.74			2,480	0.33				
30	Nyack	4,619	131,573	28.49	91,595	19.83	1,093	0.24			824	0.18				
31	Owego	4,633	67,964	14.67	47,813	10.32	4,604	0.99			3,143	0.68				
32	Patchogue	3,824	78,760	20.60	66,041	17.27	2,705	0.71			851	0.22				
33	Penn Yan	4,597	89,077	19.38	50,790	11.05	2,330	0.51			2,676	0.58				
34	Perry	4,388	57,511	13.11	34,965	7.97	2,276	0.52			1,361	0.31				
35	Potsdam	4,036	49,225	12.20	29,331	7.27	2,375	0.59			413	0.10				
36	Rockville Center	3,667	95,494	26.04	43,886	11.97	2,335	0.64								
37	Rye	3,964	169,056	42.65	155,903	39.33	2,123	0.54								
38	Sag Harbor	3,408	35,477	10.41	31,297	9.18	298	0.09	288	0.08						
39	St. Johnsville	2,536	44,996	17.74	32,944	12.99	857	0.34								
40	Salamanca	5,792	113,754	19.64	64,585	11.15	1,390	0.24			5,545	0.96				
41	Saranac Lake	4,983	113,991	22.88	79,131	15.88	2,422	0.49			3,522	0.71				
42	Saugerties	3,929	52,748	13.43	35,091	8.93	3,161	0.80								
43	Scotia	2,957	65,924	22.29	44,311	14.99	539	0.18			9,284	3.14				
44	Senaca Falls	6,588	116,882	17.74	86,684	13.16	4,148	0.63			18,272	2.77	455	0.07		
45	Sidney	2,507	23,867	9.52	18,579	7.41	1,946	0.78								
46	Silver Creek	2,512	50,418	20.07	29,599	11.78	1,293	0.51			332	0.13				
47	Solvay	5,139	150,446	29.28	115,998	22.57	731	0.14								
48	Southampton	2,509	58,210	23.20	49,610	19.77	1,392	0.55			1,264	0.50				
49	Suffern	2,663	57,198	21.48	41,296	15.51	725	0.27			2,596	0.97				
50	Tarrytown	5,600	182,808	32.64	137,743	24.60	2,534	0.45								
51	Tuckahoe	2,722	55,538	20.40	52,873	19.42	818	0.30								
52	Tupper Lake	3,067	41,565	13.55	29,341	9.57	514	0.17	224	0.07	517	0.17				
53	Walden	4,004	48,708	12.16	34,860	8.71	666	0.17								
54	Walton	3,103	46,135	14.87	28,547	9.20	1,392	0.45								
55	Wappingers Falls	3,195	24,354	7.62	21,694	6.79	335	0.10			82	0.03				
56	Warsaw	3,206	49,028	15.29	33,111	10.33	1,565	0.49			1,421	0.44				
57	Waterford	3,245	45,335	13.97	40,464	12.47	288	0.09								
58	Waterloo	3,931	44,571	11.34	36,249	9.22	959	0.24								
59	Watkins	2,817	50,472	17.92	30,901	10.97	1,112	0.39								
60	Waverly	4,855	80,284	16.54	51,015	10.69	2,150	0.44			1,690	0.35				
61	Wellsville	4,382	62,356	14.23	44,724	10.21	2,955	0.67	473	0.11	5,406	1.23				
62	Westfield	2,985	69,490	23.28	38,779	12.99	1,674	0.56			1,306	0.44				
63	Whitehall	4,917	60,101	12.22	40,483	8.23	1,733	0.35								

[1] For places of 8,000 inhabitants and over, estimated as of July 1, 1913; for places of less than 8,000 inhabitants, enumerated as of Apr. 15, 1910.

POPULATION OF 2,500 AND OVER, TOTAL AND PER CAPITA: 1913—Continued.

of this table, see page 396.]

REVENUE RECEIPTS—continued.																		
Other business licenses.		Nonbusiness license taxes.		Fines, forfeits, and escheats.		Highway privileges.		Interest and rents.		Subventions and grants.		Donations and gifts.		Earnings of general departments and miscellaneous.		Earnings of public service enterprises.		
Total.	Per capita.	Total.	Per capita.	Total.	Per capita.	Total.	Per capita.	Total.	Per capita.	Total.	Per capita.	Total.	Per capita.	Total.	Per capita.	Total.	Per capita.	
NEW YORK—Continued.																		
INCORPORATED PLACES HAVING A POPULATION OF 2,500 TO 8,000—Continued.																		
$27	$0.01	$396	$0.13	$197	$0.06					$3,113	$1.01			$795	$0.26	$7,212	$2.34	1
367	0.09			71	0.02			$109	$0.03	6,149	1.49	$214	$0.05	461	0.11	10,722	2.60	2
83	0.02									2,674	0.68			1,164	0.30	7,822	2.00	3
30	0.01							107	0.02	1,546	0.33	91	0.02	364	0.08	4,390	0.93	4
122	0.04			102	0.03					3,746	1.21	157	0.05	270	0.09	22,559	7.30	5
3	(2)	97	0.02	440	0.10			267	0.06	2,102	0.46			388	0.08	700	0.15	6
82	0.01			194	0.03					5,002	0.88	196	0.03	273	0.05			7
105	0.02							2,791	0.56	8,399	1.69			2,954	0.60	20,395	4.11	8
127	0.02			1,045	0.14	$100	$0.01	280	0.04	6,521	0.87	13	(2)	794	0.11	57,211	7.61	9
6	(2)									3,113	1.16			1,124	0.42	2,727	1.01	10
27	(2)			178	0.03					5,807	1.05	104	0.02	1,303	0.24	19,473	3.52	11
2	(2)	33	0.01					303	0.06	5,808	1.12			1,208	0.23			12
33	0.01			776	0.12			470	0.07	5,000	0.76	140	0.02	2,353	0.36	44,086	6.69	13
44	0.01			20	(2)			181	0.04	2,610	0.60			818	0.19	9,775	2.24	14
29	0.01			182	0.05					1,970	0.52			2,223	0.59	6,709	1.78	15
20	0.01			99	0.03			60	0.02	2,746	0.73			230	0.06	14,107	3.74	16
34	0.01									5,347	1.82			568	0.19	8,549	2.91	17
52	0.01			258	0.06			626	0.14	3,840	0.86			1,802	0.40			18
921	0.14									7,572	1.17			3,566	0.55	15,661	2.42	19
159	0.03	102	0.02	804	0.14	21,255	3.73			4,900	0.86			397	0.07	200	0.04	20
560	0.19			33	0.01					3,901	1.32	137	0.05	204	0.07			21
98	0.01	266	0.04					682	0.10	2,474	0.37	122	0.02	1,237	0.18	16,802	2.50	22
136	0.02							42	0.01	5,246	0.79			454	0.07	18,001	2.71	23
71	0.01			2,139	0.38			307	0.05	7,448	1.31			2,161	0.38	18,682	3.29	24
				76	0.03			513	0.18	1,780	0.64			558	0.20	5,427	1.94	25
37	0.01			68	0.02			1,694	0.61	1,827	0.66			887	0.32			26
40	0.01									4,900	0.79	208	0.03	9,283	1.49	24,211	3.89	27
58	0.01									4,080	0.75			2,038	0.38			28
15	(2)			852	0.11			1,233	0.17	8,753	1.18	414	0.06	9,719	1.31			29
171	0.04	128	0.03	258	0.06			412	0.09	4,814	1.04			3,045	0.66	29,233	6.33	30
39	0.01			167	0.04			484	0.10	5,779	1.25	11	(2)	2,188	0.47	3,736	0.81	31
430	0.11					305	0.08	326	0.09	6,236	1.63			1,866	0.49			32
220	0.05			421	0.10					4,439	0.97			2,852	0.62	25,349	5.51	33
70	0.02							834	0.19	3,092	0.70			744	0.17	14,169	3.23	34
228	0.06	10	(2)							2,249	0.56	54	0.01	2,970	0.74	11,586	2.87	35
335	0.09	262	0.07			772	0.21	204	0.06	4,824	1.32			467	0.13	42,409	11.57	36
				552	0.14					3,200	0.81			7,012	1.77	266	0.07	37
41	0.01									2,360	0.69	638	0.19	555	0.16			38
102	0.04			723	0.29					1,609	0.63			606	0.24	8,155	3.22	39
236	0.04			993	0.17					9,114	1.57	265	0.05	1,265	0.22	30,361	5.24	40
97	0.02							168	0.03	5,034	1.01			1,392	0.28	22,225	4.46	41
75	0.02	108	0.03							2,365	0.60			997	0.25	10,951	2.79	42
56	0.02			35	0.01	65	0.02	396	0.13	2,843	0.96	35	0.01	430	0.15	7,930	2.68	43
127	0.02			86	0.01			1,284	0.19	4,338	0.66	42	0.01	402	0.06	1,044	0.16	44
84	0.03									2,595	1.04	97	0.04	566	0.23			45
10	(2)	87	0.03			200	0.08	510	0.20	2,553	1.02			413	0.16	15,421	6.14	46
80	0.02			495	0.10			3,223	0.63	5,615	1.09	91	0.02	1,779	0.35	22,434	4.37	47
119	0.05									2,396	0.95			3,429	1.37			48
486	0.18									2,965	1.11	57	0.02	2,580	0.97	6,493	2.44	49
22	(2)									3,946	0.70			3,918	0.70	34,645	6.19	50
90	0.03							318	0.12	1,433	0.53			6	(2)			51
321	0.10	79	0.03							1,299	0.42	150	0.05	1,158	0.38	7,962	2.60	52
45	0.01	307	0.08	33	0.01					2,467	0.62	132	0.03	1,513	0.38	8,685	2.17	53
59	0.02			28	0.01					5,340	1.72			10,769	3.47			54
265	0.08							65	0.02	1,329	0.42			584	0.18			55
83	0.03							748	0.23	4,848	1.51			1,196	0.37	6,056	1.89	56
						35	0.01			4,338	1.34			210	0.06			57
10	(2)			167	0.04			383	0.10	3,716	0.95	14	(2)	1,370	0.35	1,703	0.43	58
27	0.01			272	0.10			25	0.01	2,988	1.06	27	0.01	2,482	0.88	12,638	4.49	59
180	0.04	7	(2)	10	(2)			77	0.02	5,296	1.09			2,161	0.45	16,798	3.46	60
120	0.03			119	0.03					8,311	1.90			248	0.06			61
120	0.04					110	0.04	127	0.04	2,920	0.98	1,316	0.44	8,200	2.75	14,938	5.00	62
30	0.01									3,734	0.76			551	0.11	13,570	2.76	63

[2] Less than one-half of 1 cent.

TABLE 4.—REVENUE RECEIPTS OF INCORPORATED PLACES HAVING A

[For a text discussion

	INCORPORATED PLACE.	Population.[1]	REVENUE RECEIPTS. Total.	Per capita.	General property taxes. Total.	General property taxes. Per capita.	Special property taxes. Total.	Special property taxes. Per capita.	Poll taxes. Total.	Poll taxes. Per capita.	Special assessments and charges for outlays. Total.	Special assessments and charges for outlays. Per capita.	Business taxes. Total.	Business taxes. Per capita.	Liquor licenses and other imposts. Total.	Liquor licenses and other imposts. Per capita.
	NORTH CAROLINA.															
1	Total	339,758	$4,472,571	$13.16	$2,406,772	$7.08			$105,788	$0.31	$224,694	$0.66				
	INCORPORATED PLACES HAVING A POPULATION OF 30,000 AND OVER.															
2	Charlotte	37,015	$502,356	$13.57	$231,242	$6.25			$6,312	$0.17	$52,275	$1.41				
	INCORPORATED PLACES HAVING A POPULATION OF 8,000 TO 30,000.															
3	Asheville	19,825	$475,560	$23.99	$259,149	$13.07			$5,937	$0.30	$55,943	$2.82				
4	Concord	8,975	86,097	9.59	45,970	5.12			2,780	0.31	1,280	0.14				
5	Durham	21,764	265,966	12.22	201,486	9.26			7,050	0.32						
6	Elizabeth City	9,083	73,379	8.08	47,470	5.23			2,093	0.23	10,372	1.14				
7	Greensboro	17,798	258,807	14.54	119,963	6.74			5,931	0.33	23,449	1.32				
8	High Point	11,267	109,628	9.73	49,727	4.41			5,235	0.46	366	0.03				
9	Newbern	10,205	143,667	14.08	69,024	6.76			2,398	0.23						
10	Raleigh	19,686	237,557	12.07	186,928	9.50			3,000	0.15	3,561	0.18				
11	Rocky Mount	10,249	119,911	11.70	49,705	4.85			3,202	0.31						
12	Wilmington	27,298	369,796	13.55	223,842	8.20			6,508	0.24	12,076	0.44				
13	Winston	21,828	240,784	11.03	125,998	5.77			6,010	0.28	15,851	0.73				
	INCORPORATED PLACES HAVING A POPULATION OF 2,500 TO 8,000.															
14	Belhaven	2,863	$15,163	$5.30	$9,535	$3.33			$1,578	$0.55						
15	Burlington	4,808	64,502	13.42	34,746	7.23			1,500	0.31	$3,424	$0.71				
16	Edenton	2,789	32,699	11.72	14,377	5.15			1,500	0.54						
17	Fayetteville	7,045	117,895	16.73	44,749	6.35			1,250	0.18	13,797	1.96				
18	Gastonia	5,759	95,839	16.64	45,178	7.84			3,446	0.60						
19	Goldsboro	6,107	108,688	17.80	60,402	9.89			3,496	0.56						
20	Graham	2,504	19,063	7.61	14,848	5.93			875	0.35						
21	Greenville	4,101	61,143	14.90	26,877	6.55			2,017	0.49						
22	Henderson	4,503	49,114	10.91	33,067	7.34			2,000	0.44	1,893	0.42				
23	Hendersonville	2,818	31,216	11.08	17,639	6.26			1,281	0.45	2,371	0.84				
24	Hickory	3,716	59,622	16.04	30,652	8.25			2,679	0.72	12,617	3.40				
25	Kinston	6,995	75,445	10.79	29,678	4.24			1,604	0.23						
26	Lenoir	3,364	29,220	8.69	19,043	5.66			2,408	0.72						
27	Lexington	4,163	38,264	9.19	19,630	4.72			2,076	0.50	251	0.06				
28	Monroe	4,082	51,899	12.71	25,855	6.33			1,855	0.45						
29	Mooresville	3,400	30,113	8.86	13,271	3.90			407	0.12						
30	Morganton	2,712	33,531	12.36	20,842	7.69			1,039	0.38	612	0.23				
31	Mount Airy	3,844	39,161	10.19	17,546	4.56			1,800	0.47	18	(2)				
32	Oxford	3,018	25,213	8.35	19,372	6.42			806	0.27						
33	Reidsville	4,828	64,126	13.28	29,734	6.16			2,678	0.55	677	0.14				
34	Salem	5,533	51,193	9.25	25,999	4.70			1,604	0.29	1,715	0.31				
35	Salisbury	7,153	93,979	13.14	54,147	7.57			2,945	0.41						
36	Shelby	3,127	43,359	13.87	23,992	7.67			1,025	0.33						
37	Statesville	4,599	99,468	21.63	45,725	9.94			2,007	0.44						
38	Tarboro	4,129	73,352	17.77	32,705	7.92			1,080	0.26	11,962	2.90				
39	Thomasville	3,877	20,251	5.22	14,293	3.69			1,716	0.44						
40	Washington	6,211	69,642	11.21	31,684	5.10			2,660	0.43	184	0.03				
41	Wilson	6,717	95,903	14.28	40,682	6.06										
	NORTH DAKOTA.															
42	Total	66,620	$1,762,920	$26.46	$954,078	$14.32			$1,212	$0.02	$355,438	$5.34	$11,620	$0.17		
	INCORPORATED PLACES HAVING A POPULATION OF 8,000 TO 30,000.															
43	Fargo	15,871	$475,050	$29.93	$250,421	$15.78					$109,927	$6.93	$8,330	$0.52		
44	Grand Forks	14,322	434,744	30.35	193,839	13.53					136,970	9.56	1,941	0.14		
	INCORPORATED PLACES HAVING A POPULATION OF 2,500 TO 8,000.															
45	Bismarck	5,443	$109,784	$20.17	$81,321	$14.94			$20	(2)	$131	$0.02	$848	$0.16		
46	Devils Lake	5,157	106,184	20.59	68,753	13.33			451	$0.09	17,121	3.32				
47	Dickinson	3,678	86,973	23.65	60,842	16.54			176	0.05	4,305	1.17	501	0.14		
48	Jamestown	4,358	87,138	19.99	50,113	11.50					12,695	2.91				
49	Mandan	3,873	72,084	18.61	49,259	12.72			565	0.15	7,092	1.83				
50	Minot	6,188	180,004	29.09	90,420	14.61					52,585	8.50				
51	Valley City	4,606	117,258	25.46	62,004	13.46					5,215	1.13				
52	Williston	3,124	93,701	29.99	47,106	15.08					9,397	3.01				

[1] For places of 8,000 inhabitants and over, estimated as of July 1, 1913; for places of less than 8,000 inhabitants, enumerated as of Apr. 15, 1910.

POPULATION OF 2,500 AND OVER, TOTAL AND PER CAPITA: 1913—Continued.

of this table, see page 396.]

REVENUE RECEIPTS—continued.																		
Other business licenses.		Nonbusiness license taxes.		Fines, forfeits, and escheats.		Highway privileges.		Interest and rents.		Subventions and grants.		Donations and gifts.		Earnings of general departments and miscellaneous.		Earnings of public service enterprises.		
Total.	Per capita.	Total.	Per capita.	Total.	Per capita.	Total.	Per capita.	Total.	Per capita.	Total.	Per capita.	Total.	Per capita.	Total.	Per capita.	Total.	Per capita.	
NORTH CAROLINA.																		
$155,740	$0.46	$7,476	$0.02	$63,235	$0.19	$67,037	$0.20	$34,503	$0.10	$290,168	$0.85	$1,167	(2)	$131,523	$0.39	$984,468	$2.90	1
INCORPORATED PLACES HAVING A POPULATION OF 30,000 AND OVER.																		
$27,253	$0.74	$2,139	$0.06	$5,649	$0.15	$10,052	$0.27	$7,098	$0.19	$43,921	$1.19	$42	(2)	$7,921	$0.21	$108,452	$2.93	2
INCORPORATED PLACES HAVING A POPULATION OF 8,000 TO 30,000.																		
$19,349	$0.98	$213	$0.01	$2,612	$0.13	$7,828	$0.39	$227	$0.01	$26,121	$1.32	.....	.....	$19,996	$1.01	$78,185	$3.94	3
1,716	0.19	.....	.....	2,162	0.24	.....	.....	.....	.....	6,036	0.67	.....	.....	3,228	0.36	22,925	2.55	4
5,384	0.25	.....	.....	1,875	0.09	.....	.....	7,905	0.36	27,000	1.24	.....	.....	9,808	0.45	5,458	0.25	5
3,831	0.42	200	(2)	452	0.05	.....	.....	.....	.....	7,270	0.80	.....	.....	1,691	0.19	.....	.....	6
12,296	0.70	543	0.03	4,667	0.26	.....	.....	2,576	0.14	18,239	1.02	.....	.....	11,701	0.66	59,442	3.34	7
1,156	0.10	.....	.....	4,043	0.36	.....	.....	341	0.03	9,104	0.81	$149	$0.01	1,384	0.12	38,123	3.38	8
7,000	0.69	250	0.02	597	0.06	.....	.....	.....	.....	8,338	0.82	100	0.01	.....	.....	55,960	5.48	9
7,920	0.40	.....	.....	39	(2)	.....	.....	31	(2)	23,526	1.20	.....	.....	9,178	0.47	3,374	0.17	10
3,200	0.31	281	0.03	406	0.04	.....	.....	.....	.....	6,095	0.59	.....	.....	7,135	0.70	49,887	4.87	11
13,793	0.51	1,946	0.07	823	0.03	49,157	1.80	6,267	0.23	(3)	(3)	.....	.....	13,798	0.51	41,586	1.52	12
5,524	0.25	110	0.01	21,380	0.98	.....	.....	.....	.....	21,000	0.96	.....	.....	2,574	0.12	42,337	1.94	13
INCORPORATED PLACES HAVING A POPULATION OF 2,500 TO 8,000.																		
$1,233	$0.43	$75	$0.03	$191	$0.07	.....	.....	.....	.....	$2,262	$0.79	.....	.....	$289	$0.10	.....	.....	14
934	0.19	114	0.02	.....	.....	.....	.....	$818	$0.17	3,164	0.66	.....	.....	284	0.06	$19,518	$4.06	15
2,232	0.80	.....	.....	227	0.08	.....	.....	.....	.....	1,385	0.50	.....	.....	1,387	0.50	11,591	4.16	16
3,512	0.50	76	0.01	2,157	0.31	.....	.....	99	0.01	5,230	0.74	$179	$0.03	634	0.09	46,212	6.56	17
2,560	0.44	168	0.03	.....	.....	.....	.....	.....	.....	9,000	1.56	.....	.....	6,745	1.17	28,742	4.99	18
6,035	0.99	103	0.02	659	0.11	.....	.....	6,602	1.08	4,000	0.65	160	0.03	1,460	0.24	25,771	4.22	19
157	0.06	.....	.....	167	0.07	.....	.....	75	0.03	2,512	1.00	.....	.....	429	0.17	.....	.....	20
1,842	0.45	127	0.03	521	0.13	.....	.....	.....	.....	2,142	0.52	.....	.....	397	0.10	27,220	6.64	21
1,797	0.40	.....	.....	.....	.....	.....	.....	565	0.13	6,520	1.45	.....	.....	3,272	0.73	.....	.....	22
3,360	1.19	.....	.....	.....	.....	.....	.....	.....	.....	3,076	1.09	.....	.....	281	0.10	3,208	1.14	23
579	0.16	.....	.....	781	0.21	.....	.....	.....	.....	2,600	0.70	.....	.....	2,167	0.58	7,547	2.03	24
1,849	0.26	191	0.03	604	0.09	.....	.....	.....	.....	5,700	0.81	.....	.....	635	0.09	35,184	5.03	25
825	0.25	.....	.....	.....	.....	.....	.....	.....	.....	2,586	0.77	37	0.01	477	0.14	3,844	1.14	26
685	0.16	.....	.....	.....	.....	.....	.....	.....	.....	429	0.10	.....	.....	432	0.10	14,761	3.55	27
628	0.15	186	0.05	1,392	0.34	.....	.....	360	0.09	3,000	0.73	.....	.....	1,468	0.36	17,155	4.20	28
288	0.08	.....	.....	.....	.....	.....	.....	148	0.04	3,200	0.94	.....	.....	196	0.06	12,603	3.71	29
445	0.16	.....	.....	.....	.....	.....	.....	.....	.....	1,600	0.59	.....	.....	220	0.08	8,773	3.23	30
1,223	0.32	226	0.06	412	0.11	.....	.....	.....	.....	2,300	0.60	.....	.....	771	0.20	14,865	3.87	31
459	0.15	80	0.03	.....	.....	.....	.....	651	0.22	3,180	1.05	.....	.....	665	0.22	.....	.....	32
1,750	0.36	126	0.03	2,906	0.60	.....	.....	577	0.12	4,650	0.96	.....	.....	564	0.12	20,464	4.24	33
442	0.08	.....	.....	2,834	0.51	.....	.....	163	0.03	(3)	(3)	.....	.....	316	0.06	18,120	3.27	34
3,890	0.54	142	0.02	.....	.....	.....	.....	.....	.....	3,056	0.43	.....	.....	6,692	0.94	23,107	3.23	35
857	0.27	70	0.02	.....	.....	.....	.....	.....	.....	2,247	0.72	.....	.....	364	0.12	14,804	4.73	36
1,200	0.26	.....	.....	697	0.15	.....	.....	.....	.....	2,920	0.63	.....	.....	9,038	1.97	37,881	8.24	37
2,313	0.56	30	0.01	846	0.20	.....	.....	.....	.....	5,675	1.37	500	0.12	2,660	0.64	15,575	3.77	38
677	0.17	.....	.....	.....	.....	.....	.....	.....	.....	984	0.25	.....	.....	320	0.08	2,261	0.58	39
2,840	0.46	74	0.01	468	0.08	.....	.....	.....	.....	4,270	0.69	.....	.....	516	0.08	26,946	4.34	40
2,706	0.40	.....	.....	3,668	0.55	.....	.....	.....	.....	5,830	0.87	.....	.....	430	0.06	42,587	6.34	41
NORTH DAKOTA.																		
$12,480	$0.19	$2,354	$0.04	$12,633	$0.19	.....	.....	$17,290	$0.26	$207,922	$3.12	$510	$0.01	$12,254	$0.18	$175,129	$2.63	42
INCORPORATED PLACES HAVING A POPULATION OF 8,000 TO 30,000.																		
$3,951	$0.25	$707	$0.04	$9,071	$0.57	.....	.....	$3,496	$0.22	$40,016	$2.52	.....	.....	$5,381	$0.34	$43,750	$2.76	43
2,399	0.17	402	0.03	826	0.06	.....	.....	967	0.07	49,850	3.48	.....	.....	3,363	0.23	44,187	3.09	44
INCORPORATED PLACES HAVING A POPULATION OF 2,500 TO 8,000.																		
$634	$0.12	$59	$0.01	$35	$0.01	.....	.....	$2,257	$0.41	$22,261	$4.09	.....	.....	$380	$0.07	$1,838	$0.34	45
697	0.14	171	0.03	941	0.18	.....	.....	.....	.....	17,627	3.42	.....	.....	423	0.08	.....	.....	46
480	0.13	.....	.....	374	0.10	.....	.....	2,872	0.78	10,918	2.97	.....	.....	157	0.04	6,348	1.73	47
457	0.10	133	0.03	150	0.03	.....	.....	288	0.07	15,689	3.60	$300	$0.07	609	0.14	6,704	1.54	48
239	0.06	.....	.....	83	0.02	.....	.....	971	0.25	10,110	2.61	.....	.....	53	0.01	3,712	0.96	49
1,669	0.27	692	0.11	689	0.11	.....	.....	3,764	0.61	15,739	2.54	.....	.....	1,233	0.20	13,213	2.14	50
990	0.21	87	0.02	196	0.04	.....	.....	1,582	0.34	12,593	2.73	.....	.....	230	0.05	34,361	7.46	51
964	0.31	103	0.03	268	0.09	.....	.....	1,093	0.35	13,119	4.20	210	0.07	425	0.14	21,016	6.73	52

[2] Less than one-half of 1 cent.

[3] Not reported.

TABLE 4.—REVENUE RECEIPTS OF INCORPORATED PLACES HAVING A

[For a text discussion

	INCORPORATED PLACE.	Population.[1]	REVENUE RECEIPTS. Total.	Per capita.	General property taxes. Total.	General property taxes. Per capita.	Special property taxes. Total.	Special property taxes. Per capita.	Poll taxes. Total.	Poll taxes. Per capita.	Special assessments and charges for outlays. Total.	Special assessments and charges for outlays. Per capita.	Business taxes. Total.	Business taxes. Per capita.	Liquor licenses and other imposts. Total.	Liquor licenses and other imposts. Per capita.
	OHIO.															
1	Total	2,864,526	$57,980,495	$20.24	$32,910,889	$11.49					$5,461,351	$1.91			$4,448,779	$1.55
	INCORPORATED PLACES HAVING A POPULATION OF 30,000 AND OVER.															
2	Akron	77,624	$1,321,728	$17.03	$750,446	$9.67					$199,636	$2.57			$103,356	$1.33
3	Canton	55,713	901,040	16.17	526,918	9.46					119,330	2.14			81,911	1.47
4	Cincinnati	398,452	11,523,791	28.92	6,183,604	15.52					329,589	0.83			886,233	2.22
5	Cleveland	622,699	12,984,304	20.85	7,610,894	12.22					807,401	1.30			1,460,570	2.35
6	Columbus	199,417	4,668,244	23.41	2,615,453	13.12					517,142	2.59			298,338	1.50
7	Dayton	122,079	2,206,596	18.08	1,492,444	12.23					204,924	1.68			78,009	0.64
8	Hamilton	37,980	712,725	18.77	330,876	8.71					80,966	2.13			57,127	1.50
9	Lima	33,164	484,198	14.60	252,025	7.60					65,561	1.98			36,587	1.10
10	Lorain	33,058	553,997	16.76	283,132	8.56					102,692	3.11			53,503	1.62
11	Springfield	49,314	815,036	16.53	468,422	9.50					82,180	1.67			58,723	1.19
12	Toledo	180,412	4,060,484	22.51	2,533,667	14.04					447,989	2.48			308,547	1.71
13	Youngstown	89,949	1,724,982	19.18	909,543	10.11					309,515	3.44			164,021	1.82
	INCORPORATED PLACES HAVING A POPULATION OF 8,000 TO 30,000.															
14	Alliance	17,098	$307,450	$17.98	$152,528	$8.92					$46,736	$2.73			$24,303	$1.42
15	Ashtabula	19,969	302,089	15.13	180,178	9.02					51,741	2.59			628	0.03
16	Barberton	11,533	145,981	12.66	80,967	7.02					17,544	1.52			21,633	1.88
17	Bellaire	13,670	166,525	12.18	99,261	7.26					10,873	0.80			2,221	0.16
18	Bellefontaine	8,754	179,175	20.47	80,328	9.18					23,265	2.66				
19	Bucyrus	8,629	109,563	12.70	78,243	9.07					7,259	0.84			13,633	1.58
20	Cambridge	12,328	140,770	11.42	88,636	7.19					23,239	1.89				
21	Chillicothe	15,005	187,166	12.47	81,006	5.40					31,801	2.12			20,160	1.34
22	Conneaut	8,704	153,328	17.62	89,033	10.23					28,281	3.25			325	0.04
23	Coshocton	10,620	155,257	14.62	78,627	7.40					16,358	1.54			16,892	1.59
24	Delaware	9,445	154,531	16.36	103,359	10.94					39,742	4.21				
25	East Cleveland	11,264	287,465	25.52	148,106	13.15					74,823	6.64				
26	East Liverpool	21,523	347,013	16.12	196,418	9.13					30,204	1.40			23,689	1.10
27	Elyria	16,785	363,253	21.64	178,405	10.63					70,210	4.18			16,437	0.98
28	Findlay	[3] 14,858	232,915	15.68	122,668	8.26					30,121	2.03				
29	Fostoria	10,203	142,379	13.95	94,044	9.22									9,736	0.95
30	Fremont	10,426	177,545	17.03	110,354	10.58					24,555	2.36			10,723	1.03
31	Ironton	13,561	201,817	14.88	121,714	8.98					19,068	1.41			18,072	1.33
32	Lakewood	19,022	479,150	25.19	234,148	12.31					173,975	9.15				
33	Lancaster	14,425	306,776	21.27	101,525	7.04					24,012	1.66			23,011	1.60
34	Mansfield	21,783	351,928	16.16	203,607	9.35					48,230	2.21			23,459	1.08
35	Marietta	[3] 12,923	236,916	18.33	141,325	10.94					20,270	1.57			12,161	0.94
36	Marion	21,333	265,019	12.42	172,718	8.10					45,721	2.14			17,443	0.82
37	Martins Ferry	9,579	156,588	16.35	70,344	7.34					14,257	1.49				
38	Massillon	14,713	210,849	14.33	146,927	9.99					7,898	0.54			25,579	1.74
39	Middletown	14,429	240,188	16.65	148,578	10.30					31,829	2.21			20,255	1.40
40	Mount Vernon	9,883	124,163	12.56	70,268	7.11					18,183	1.84				
41	New Philadelphia	9,297	129,968	13.98	74,066	7.97					6,122	0.66			9,845	1.06
42	Newark	27,591	397,793	14.42	215,178	7.80					24,049	0.87			41,534	1.51
43	Niles	8,650	146,215	16.90	71,163	8.22					23,091	2.67				
44	Norwood	19,337	435,503	22.52	265,628	13.74					53,682	2.78			12,389	0.64
45	Piqua	13,783	193,936	14.07	127,510	9.25					27,421	1.99				
46	Portsmouth	26,897	424,053	15.77	215,461	8.01					53,602	1.99			29,093	1.08
47	Salem	9,385	146,414	15.60	82,718	8.81					7,538	0.80			10,080	1.07
48	Sandusky	20,094	410,912	20.45	208,306	10.37					32,032	1.59			69,913	3.48
49	Steubenville	25,003	378,466	15.14	211,651	8.47					51,105	2.04			37,840	1.51
50	Tiffin	12,186	186,628	15.31	132,090	10.84					20,060	1.65			16,699	1.37
51	Warren	11,838	155,188	13.11	127,854	10.80					10,982	0.93				
52	Xenia	8,709	122,215	14.03	78,690	9.04					18,179	2.09				
53	Zanesville	29,492	430,452	14.60	249,598	8.46					24,808	0.84			44,334	1.50
	INCORPORATED PLACES HAVING A POPULATION OF 2,500 TO 8,000.															
54	Ashland	6,795	$119,654	$17.61	$69,293	$10.20					$22,177	$3.26			$267	$0.04
55	Athens	5,463	105,708	19.35	51,739	9.47					13,620	2.49				
56	Barnesville	4,233	52,417	12.38	30,989	7.32					9,131	2.16				
57	Bellevue	5,209	82,203	15.78	43,451	8.34					11,157	2.14			4,866	0.93
58	Berea	2,609	44,929	17.22	18,303	7.02					9,035	3.46				
59	Bowling Green	5,222	71,062	13.61	51,505	9.86					11,400	2.18				
60	Bridgeport	3,974	39,594	9.96	32,094	8.08										
61	Bryan	3,641	76,152	20.92	31,988	8.79					11,062	3.04				
62	Byesville	3,156	24,006	7.61	20,313	6.44										
63	Canal Dover	6,621	114,626	17.31	55,104	8.32					6,985	1.05			12,709	1.92

[1] For places of 8,000 inhabitants and over, estimated as of July 1, 1913; for places of less than 8,000 inhabitants, enumerated as of Apr. 15, 1910.

POPULATION OF 2,500 AND OVER, TOTAL AND PER CAPITA: 1913—Continued.

of this table, see page 396.]

REVENUE RECEIPTS—continued.																		
Other business licenses.		Nonbusiness license taxes.		Fines, forfeits, and escheats.		Highway privileges.		Interest and rents.		Subventions and grants.		Donations and gifts.		Earnings of general departments and miscellaneous.		Earnings of public service enterprises.		
Total.	Per capita.	Total.	Per capita.	Total.	Per capita.	Total.	Per capita.	Total.	Per capita.	Total.	Per capita.	Total.	Per capita.	Total.	Per capita.	Total.	Per capita.	
OHIO.																		
$198,956	$0.07	$210,070	$0.07	$212,352	$0.07	$398,360	$0.14	$3,169,673	$1.11	$1,368,693	$0.48	$215,846	$0.08	$1,964,941	$0.69	$7,420,585	$2.59	1
INCORPORATED PLACES HAVING A POPULATION OF 30,000 AND OVER.																		
$4,849	$0.06	$496	$0.01	$12,595	$0.16	$8,042	$0.10	$37,281	$0.48	$34,310	$0.44	$14,139	$0.18	$21,421	$0.28	$135,157	$1.74	2
737	0.01	2,241	0.04	1,862	0.03	.....	.....	25,003	0.45	28,248	0.51	91	(2)	8,560	0.15	106,139	1.91	3
98,720	0.25	70,439	0.18	13,312	0.03	331,140	0.83	1,820,857	4.57	174,598	0.44	99,189	0.25	317,163	0.80	1,198,947	3.01	4
17,699	0.03	39,756	0.06	32,054	0.05	9,339	0.01	511,273	0.82	281,579	0.45	55,412	0.09	484,655	0.78	1,673,672	2.69	5
14,482	0.07	33,199	0.17	12,516	0.06	6,255	0.03	172,666	0.87	84,212	0.42	14,398	0.07	293,853	1.47	605,730	3.04	6
5,754	0.05	12,746	0.10	4,448	0.04	24,299	0.20	53,138	0.44	58,745	0.48	9,575	0.08	34,837	0.29	227,677	1.86	7
1,059	0.03	3,061	0.08	47	(2)	.....	.....	16,570	0.44	21,274	0.56	2,657	0.07	6,863	0.18	192,225	5.06	8
1,472	0.04	1,551	0.05	4,744	0.14	5,000	0.15	9,737	0.29	16,556	0.50	11	(2)	5,915	0.18	85,039	2.56	9
1,563	0.05	570	0.02	2,854	0.09	801	0.02	11,161	0.34	15,120	0.46	.....	.....	3,344	0.10	79,257	2.40	10
1,795	0.04	4,761	0.10	4,052	0.08	.....	.....	39,076	0.79	25,758	0.52	6,562	0.13	25,099	0.51	98,608	2.00	11
9,543	0.05	5,646	0.03	3,594	0.02	3,503	0.02	217,214	1.20	82,426	0.46	12,593	0.07	44,274	0.25	391,488	2.17	12
3,472	0.04	1,391	0.02	13,418	0.15	2,345	0.03	33,669	0.37	38,057	0.42	177	(2)	30,560	0.34	218,814	2.43	13
INCORPORATED PLACES HAVING A POPULATION OF 8,000 TO 30,000.																		
$754	$0.04	$1,277	$0.07	$2,592	$0.15	.....	.....	$5,325	$0.31	$6,586	$0.39	.....	.....	$10,502	$0.61	$56,847	$3.32	14
658	0.03	121	0.01	3,401	0.17	$2,420	$0.12	5,219	0.26	7,253	0.36	.....	.....	6,261	0.31	44,209	2.21	15
426	0.04	39	(2)	2,288	0.20	.....	.....	1,905	0.17	4,854	0.42	.....	.....	3,992	0.35	12,333	1.07	16
1,063	0.08	73	0.01	3,096	0.23	.....	.....	3,502	0.26	8,258	0.60	.....	.....	6,165	0.45	32,013	2.34	17
186	0.02	360	0.04	720	0.08	.....	.....	60	0.01	3,962	0.45	.....	.....	5,702	0.65	64,592	7.38	18
163	0.02	32	(2)	67	0.01	.....	.....	1,156	0.13	4,669	0.54	$750	$0.09	3,591	0.42	.....	.....	19
360	0.03	.....	.....	2,009	0.16	.....	.....	901	0.07	6,466	0.52	.....	.....	469	0.04	18,690	1.52	20
244	0.02	191	0.01	283	0.02	.....	.....	886	0.06	8,201	0.55	.....	.....	44,016	2.93	378	0.03	21
327	0.04	40	(2)	1,741	0.20	.....	.....	1,761	0.20	3,856	0.44	.....	.....	6,683	0.77	21,281	2.44	22
153	0.01	147	0.01	494	0.05	239	0.02	1,371	0.13	4,661	0.44	.....	.....	5,749	0.54	30,566	2.88	23
99	0.01	5	(2)	686	0.07	.....	.....	576	0.06	4,512	0.48	.....	.....	5,552	0.59	.....	.....	24
288	0.03	1,025	0.09	53	(2)	.....	.....	12,911	1.15	4,278	0.38	.....	.....	14,459	1.28	31,522	2.80	25
658	0.03	60	(2)	4,691	0.22	214	0.01	3,885	0.18	11,500	0.53	.....	.....	14,995	0.70	60,699	2.82	26
405	0.02	242	0.01	913	0.05	.....	.....	8,726	0.52	6,297	0.38	.....	.....	10,413	0.62	71,205	4.24	27
453	0.03	73	(2)	556	0.04	886	0.06	4,209	0.28	8,402	0.57	.....	.....	25,875	1.74	39,672	2.67	28
297	0.03	3	(2)	326	0.03	.....	.....	1,863	0.18	6,488	0.64	.....	.....	5,585	0.55	24,037	2.36	29
64	0.01	150	0.01	1,347	0.13	.....	.....	1,618	0.16	4,995	0.48	.....	.....	4,789	0.46	18,950	1.82	30
340	0.03	286	0.02	2,821	0.21	.....	.....	3,095	0.23	8,001	0.59	.....	.....	900	0.07	27,451	2.02	31
526	0.03	1,184	0.06	238	0.01	.....	.....	10,445	0.55	7,100	0.37	.....	.....	8,480	0.45	43,054	2.26	32
199	0.01	.....	.....	887	0.06	.....	.....	4,715	0.33	7,729	0.54	.....	.....	4,818	0.33	139,880	9.70	33
966	0.04	588	0.03	1,980	0.09	351	0.02	6,438	0.30	10,237	0.47	.....	.....	8,267	0.38	47,805	2.19	34
336	0.03	.....	.....	1,433	0.11	.....	.....	3,708	0.29	8,400	0.65	.....	.....	13,563	1.05	35,720	2.76	35
689	0.03	577	0.03	1,758	0.08	.....	.....	1,025	0.05	8,949	0.42	.....	.....	16,105	0.75	34	(2)	36
849	0.09	489	0.05	3,228	0.34	.....	.....	3,510	0.37	5,195	0.54	.....	.....	2,704	0.28	56,012	5.85	37
539	0.04	27	(2)	1,547	0.11	.....	.....	2,454	0.17	8,355	0.57	.....	.....	17,523	1.19	.....	.....	38
1,177	0.08	1,953	0.14	850	0.06	.....	.....	1,938	0.13	7,225	0.50	.....	.....	2,655	0.18	23,728	1.64	39
65	0.01	.....	.....	1,995	0.20	.....	.....	1,607	0.16	4,291	0.43	.....	.....	7,169	0.73	20,585	2.08	40
85	0.01	37	(2)	1,673	0.18	.....	.....	3,274	0.35	4,688	0.50	.....	.....	3,262	0.35	26,916	2.90	41
1,272	0.05	676	0.02	2,751	0.10	.....	.....	2,707	0.10	12,273	0.44	.....	.....	47,598	1.73	49,755	1.80	42
764	0.09	280	0.03	1,214	0.14	.....	.....	2,687	0.31	4,857	0.56	.....	.....	3,078	0.36	39,081	4.52	43
3,193	0.17	6,588	0.34	480	0.02	.....	.....	7,906	0.41	8,043	0.42	.....	.....	14,357	0.74	63,237	3.27	44
94	0.01	338	0.02	1,645	0.12	.....	.....	2,847	0.21	7,413	0.54	.....	.....	6,881	0.50	19,787	1.44	45
1,592	0.06	4,424	0.16	3,228	0.12	859	0.03	6,595	0.25	12,606	0.47	.....	.....	30,400	1.13	66,193	2.46	46
127	0.01	155	0.02	834	0.09	.....	.....	1,898	0.20	5,821	0.62	.....	.....	6,418	0.68	30,825	3.28	47
1,691	0.08	3,953	0.20	2,082	0.10	.....	.....	3,573	0.18	12,180	0.61	.....	.....	5,346	0.27	71,836	3.57	48
1,486	0.06	727	0.03	3,638	0.15	.....	.....	3,975	0.16	12,427	0.50	.....	.....	9,592	0.38	46,025	1.84	49
718	0.06	262	0.02	747	0.06	.....	.....	4,411	0.36	6,294	0.52	.....	.....	5,347	0.44	.....	.....	50
187	0.02	.....	.....	515	0.04	1,466	0.12	1,878	0.16	6,096	0.51	.....	.....	5,865	0.50	345	0.03	51
727	0.08	40	(2)	178	0.02	.....	.....	5,142	0.59	5,363	0.62	.....	.....	13,896	1.60	.....	.....	52
565	0.02	486	0.02	3,590	0.12	.....	.....	7,036	0.24	12,650	0.43	75	(2)	4,740	0.16	82,570	2.80	53
INCORPORATED PLACES HAVING A POPULATION OF 2,500 TO 8,000.																		
$99	$0.01	.....	.....	$1,604	$0.24	.....	.....	$297	$0.04	$3,355	$0.52	.....	.....	$4,695	$0.69	$17,867	$2.63	54
117	0.02	$18	(2)	828	0.15	.....	.....	2,055	0.38	2,968	0.54	.....	.....	3,595	0.66	30,768	5.63	55
147	0.03	.....	.....	1,150	0.27	.....	.....	50	0.01	2,562	0.61	$200	$0.05	1,378	0.33	6,810	1.61	56
74	0.01	1	(2)	544	0.10	.....	.....	49	0.01	2,778	0.53	.....	.....	5,417	1.04	13,866	2.66	57
61	0.02	43	$0.02	10	(2)	.....	.....	968	0.37	1,486	0.57	.....	.....	1,379	0.53	13,644	5.23	58
56	0.01	.....	.....	244	0.05	.....	.....	.....	.....	3,031	0.58	.....	.....	3,630	0.70	1,196	0.23	59
98	0.02	.....	.....	436	0.11	.....	.....	.....	.....	4,040	1.02	.....	.....	2,849	0.72	77	0.02	60
134	0.04	.....	.....	78	0.02	.....	.....	1,070	0.29	1,893	0.52	.....	.....	5,058	1.39	24,869	6.83	61
8	(2)	.....	.....	275	0.09	.....	.....	.....	.....	2,806	0.89	.....	.....	604	0.19	.....	.....	62
198	0.03	110	0.02	2,374	0.36	$100	$0.02	2,076	0.31	4,044	0.61	.....	.....	2,343	0.35	28,583	4.32	63

[2] Less than one-half of 1 cent.

[3] Population enumerated as of Apr. 15, 1910; decrease since 1900; no estimate made.

TABLE 4.—REVENUE RECEIPTS OF INCORPORATED PLACES HAVING A

[For a text discussion

	INCORPORATED PLACE.	Population.[1]	REVENUE RECEIPTS. Total.	Per capita.	General property taxes. Total.	General property taxes. Per capita.	Special property taxes. Total.	Special property taxes. Per capita.	Poll taxes. Total.	Poll taxes. Per capita.	Special assessments and charges for outlays. Total.	Special assessments and charges for outlays. Per capita.	Business taxes. Total.	Business taxes. Per capita.	Liquor licenses and other imposts. Total.	Liquor licenses and other imposts. Per capita.
	OHIO—Continued.															
	INCORPORATED PLACES HAVING A POPULATION OF 2,500 TO 8,000—Continued.															
1	Celina	3,493	$70,354	$20.14	$31,692	$9.07					$8,526	$2.44			$5,302	$1.52
2	Chicago Junction	2,950	59,011	20.00	24,290	8.23					4,939	1.67			5,732	1.94
3	Circleville	6,744	103,793	15.39	58,205	8.63					21,367	3.17			13,385	1.98
4	Cleveland Heights	2,955	379,002	128.26	81,080	27.44					246,343	83.36			686	0.23
5	Clyde	2,815	42,010	14.92	21,546	7.65					3,447	1.22			2,931	1.04
6	Crestline	3,807	66,081	17.36	31,212	8.20					14,715	3.87			5,878	1.54
7	Crooksville	3,028	28,735	9.49	21,308	7.04									4,065	1.34
8	Cuyahoga Falls	4,020	74,530	18.54	41,232	10.26									4,897	1.22
9	Defiance	7,327	98,769	13.48	73,601	10.04					5,415	0.74			9,819	1.34
10	Delphos	5,038	83,011	16.48	49,927	9.91					7,087	1.41			5,516	1.09
11	Dennison	4,008	78,291	19.53	40,488	10.10					6,339	1.58			8,515	2.12
12	East Palestine	3,537	62,104	17.56	37,960	10.73										
13	East Youngstown	4,972	114,775	23.08	58,595	11.78					27,435	5.52			20,289	4.08
14	Eaton	3,187	60,130	18.87	40,838	12.81					6,294	1.97				
15	Elmwood Place	3,423	42,659	12.46	24,200	7.07					2,493	0.73			6,606	1.93
16	Franklin	2,659	38,744	14.57	22,885	8.61					4,788	1.80				
17	Galion	7,214	146,868	20.36	81,454	11.29					23,898	3.31			11,288	1.56
18	Gallipolis	5,560	47,142	8.48	28,041	5.04					655	0.12			113	0.02
19	Girard	3,736	80,663	21.59	44,694	11.96					31,919	8.54				
20	Glouster [3]															
21	Greenfield	4,228	68,498	16.20	30,406	7.19										
22	Greenville	6,237	129,072	20.69	77,273	12.39					18,367	2.94			7,534	1.21
23	Hillsboro	4,296	43,683	10.17	31,192	7.26										
24	Jackson	5,468	61,782	11.30	39,564	7.24					8,285	1.52				
25	Kent	4,488	64,892	14.46	47,144	10.50					11,318	2.52				
26	Kenton	7,185	103,310	14.38	69,962	9.74					12,904	1.80			964	0.13
27	Lebanon	2,698	56,603	20.98	28,992	10.75					3,430	1.27				
28	Leetonia	2,665	34,394	12.91	18,543	6.96					4,044	1.52			1,350	0.51
29	Lisbon	3,084	39,479	12.80	23,680	7.68					1,908	0.62				
30	Lockland	3,439	66,391	19.31	40,337	11.73					5,403	1.57			6,247	1.82
31	Logan	4,850	73,652	15.19	47,968	9.89					6,845	1.41			5,232	1.08
32	London	3,530	64,737	18.34	45,499	12.89									800	0.23
33	Maysville	3,576	58,287	16.30	47,478	13.28										
34	Medina	2,734	51,931	18.99	35,026	12.81					5,128	1.88				
35	Miamisburg	4,271	83,018	19.44	42,979	10.06					5,581	1.31			8,310	1.95
36	Middleport	3,194	25,672	8.04	18,799	5.89					4,854	1.52				
37	Mingo Junction	4,049	76,770	18.96	57,902	14.30					1,801	0.44			10,581	2.61
38	Montpelier	2,759	56,112	20.34	24,637	8.93					3,711	1.35				
39	Napoleon	4,007	70,636	17.63	28,607	7.14					5,328	1.33			6,200	1.55
40	Nelsonville	6,082	75,782	12.46	39,622	6.51					4,267	0.70			9,378	1.54
41	New Comerstown	2,943	28,027	9.52	24,213	8.23										
42	New Lexington	2,559	31,676	12.38	23,779	9.29					1,287	0.50			2,940	1.15
43	Newburgh	5,813	99,709	17.15	10,543	1.81					42,895	7.38			20,099	3.46
44	North Baltimore	2,503	22,928	9.16	18,772	7.50					472	0.19				
45	Norwalk	7,858	126,300	16.07	66,283	8.44					24,877	3.17			8,327	1.06
46	Oberlin	4,365	87,087	19.95	51,200	11.73					10,500	2.41				
47	Orrville	3,101	81,329	26.23	42,985	13.86					19,755	6.37				
48	Painesville	5,501	119,268	21.68	55,132	10.02					12,236	2.22				
49	Pomeroy	4,023	40,474	10.06	28,065	6.98					5,467	1.36				
50	Port Clinton	3,007	66,240	22.04	30,696	10.21					8,954	2.98			3,222	1.07
51	Ravenna	5,310	109,990	20.71	65,356	12.31					8,779	1.65				
52	Reading	3,985	58,943	14.79	26,192	6.57					2,916	0.73			7,640	1.92
53	Rockport	3,179	65,327	20.55	29,227	9.19									11,300	3.55
54	St. Bernard	5,002	110,718	22.14	67,395	13.47					9,867	1.97			6,913	1.38
55	St. Marys	5,732	94,028	16.40	43,683	7.62					17,138	2.99			6,615	1.15
56	Shelby	4,903	76,627	15.63	37,316	7.61					11,822	2.41			5,101	1.04
57	Sidney	6,607	124,179	18.80	73,769	11.17					8,625	1.31			8,478	1.28
58	Struthers	3,370	48,990	14.54	38,909	11.55					6,153	1.83				
59	Toronto	4,271	58,094	13.60	28,537	6.68					2,217	0.52			6,500	1.52
60	Troy	6,122	152,110	24.85	72,044	11.77					13,060	2.13				
61	Uhrichsville	4,751	43,350	9.12	35,078	7.38					3,211	0.68				
62	Upper Sandusky	3,779	52,372	13.86	37,643	9.96					2,352	0.62			6,270	1.66
63	Urbana	7,739	126,250	16.31	85,845	11.09					6,447	0.83				
64	Van Wert	7,157	100,477	14.04	77,343	10.81					5,854	0.82				
65	Wadsworth	3,073	53,538	17.42	37,917	12.34					9,402	3.06				
66	Wapakoneta	5,349	115,519	21.60	54,195	10.13					16,874	3.15			6,944	1.30
67	Washington Court House	7,277	85,516	11.75	68,386	9.40					4,834	0.66				
68	Wauseon	2,650	48,947	18.47	31,412	11.85					6,163	2.33				
69	Wellston	6,875	73,547	10.70	43,313	6.30					4,719	0.69				
70	Wellsville	7,769	122,334	15.75	59,692	7.68					7,387	0.95			9,839	1.27
71	Wilmington	4,491	56,403	12.56	48,024	10.69					228	0.05				
72	Woodsfield	2,502	39,855	15.93	28,322	11.32					4,962	1.98				
73	Wooster	6,136	107,952	17.59	65,334	10.65					18,706	3.05			119	0.02

[1] For places of 8,000 inhabitants and over, estimated as of July 1, 1913; for places of less than 8,000 inhabitants, enumerated as of Apr. 15, 1910.

POPULATION OF 2,500 AND OVER, TOTAL AND PER CAPITA: 1913—Continued.

of this table, see page 396.]

REVENUE RECEIPTS—continued.																		
Other business licenses.		Nonbusiness license taxes.		Fines, forfeits, and escheats.		Highway privileges.		Interest and rents.		Subventions and grants.		Donations and gifts.		Earnings of general departments and miscellaneous.		Earnings of public service enterprises.		
Total.	Per capita.	Total.	Per capita.	Total.	Per capita.	Total.	Per capita.	Total.	Per capita.	Total.	Per capita.	Total.	Per capita.	Total.	Per capita.	Total.	Per capita.	
OHIO—Continued.																		
INCORPORATED PLACES HAVING A POPULATION OF 2,500 TO 8,000—Continued.																		
$162	$0.05			$140	$0.04			$123	$0.04	$2,013	$0.58			$2,692	$0.77	$19,704	$5.64	1
78	0.03	$10	(2)	475	0.16			1,878	0.64	1,389	0.47			3,983	1.35	16,237	5.50	2
267	0.04	586	$0.09	1,150	0.17			413	0.06	3,876	0.58			4,110	0.61	434	0.06	3
		829	0.28					17,712	5.99	1,170	0.40			5,301	1.79	25,881	8.76	4
63	0.02			196	0.07			103	0.04	900	0.32			2,472	0.88	10,352	3.68	5
54	0.01			165	0.04			59	0.02	1,944	0.51			1,158	0.30	10,896	2.86	6
15	0.01			225	0.07			61	0.02	2,233	0.74			828	0.27			7
17	(2)			562	0.14			1,008	0.25	2,227	0.55			957	0.24	23,630	5.88	8
76	0.01			548	0.07			1,335	0.18	4,449	0.61			1,300	0.18	2,226	0.30	9
298	0.06	108	0.02	414	0.08			941	0.19	2,657	0.53			3,530	0.70	12,533	2.49	10
176	0.04			716	0.18			110	0.03	2,090	0.52			19,857	4.95			11
80	0.02			350	0.10			115	0.03	2,856	0.81			3,460	0.98	17,283	4.89	12
984	0.20			2,169	0.44			1,955	0.39	2,910	0.59			438	0.09			13
237	0.07			439	0.14			50	0.02	1,842	0.58	$17	$0.01	4,581	1.44	5,832	1.83	14
324	0.09			315	0.09			308	0.09	1,817	0.53			1,498	0.44	5,098	1.49	15
90	0.03			53	0.02			128	0.05	3,246	1.22			614	0.23	6,940	2.61	16
291	0.04	221	0.03	584	0.08	$50	$0.01	1,847	0.26	4,146	0.57			1,872	0.26	21,217	2.94	17
80	0.01			255	0.05			217	0.04	3,502	0.63			1,281	0.23	12,998	2.34	18
43	0.01	66	0.02	1,165	0.31			92	0.02	2,321	0.62			363	0.10			19
																		20
53	0.01			650	0.15			561	0.13	2,442	0.58			5,212	1.23	29,174	6.90	21
99	0.02	110	0.02	544	0.09			2,546	0.41	3,707	0.59			5,643	0.90	13,249	2.12	22
219	0.05			526	0.12			180	0.04	2,369	0.55			2,278	0.53	6,919	1.61	23
81	0.01	106	0.02	1,579	0.29			157	0.03	3,146	0.58			2,384	0.44	6,480	1.19	24
101	0.02			183	0.04			163	0.04	2,313	0.52			2,078	0.46	1,592	0.34	25
43	0.01			399	0.06			142	0.02	4,511	0.63			1,875	0.26	12,510	1.74	26
130	0.05			139	0.05			38	0.01	1,597	0.59			3,358	1.24	18,919	7.01	27
59	0.02	14	0.01	511	0.19			173	0.06	1,469	0.55			2,236	0.84	5,995	2.25	28
102	0.03	100	0.03	411	0.13			302	0.10	2,182	0.71			4,114	1.33	6,680	2.17	29
42	0.01	230	0.07	141	0.04			1,391	0.40	1,819	0.53			3,954	1.15	6,827	1.99	30
191	0.04			322	0.07			830	0.17	2,855	0.59			665	0.14	8,744	1.80	31
24	0.01			865	0.25					2,036	0.58			5,018	1.42	10,495	2.97	32
35	0.01			290	0.08			2,286	0.64	2,176	0.61			4,752	1.33	1,270	0.36	33
481	0.18			44	0.02			1,049	0.38	1,219	0.45			1,559	0.57	7,425	2.72	34
10	(2)	28	0.01	185	0.04			1,611	0.38	4,681	1.10			2,307	0.54	17,326	4.06	35
200	0.06			55	0.02					1,564	0.49			200	0.06			36
216	0.05			318	0.08			349	0.09	1,951	0.48			3,652	0.90			37
51	0.02			317	0.11			291	0.11	1,381	0.50			667	0.24	25,057	9.08	38
40	0.01			150	0.04			350	0.09	2,393	0.60			3,544	0.88	24,024	6.00	39
401	0.07	38	0.01	2,144	0.35	501	0.08			4,358	0.72			1,318	0.22	13,755	2.26	40
14	(2)			540	0.18			91	0.03	1,742	0.59			1,427	0.48			41
12	(2)			143	0.06			20	0.01	1,705	0.67			1,345	0.53	445	0.17	42
1,272	0.22	1,759	0.30	543	0.09			5,202	0.89					4,178	0.72	13,218	2.27	43
		25	0.01	138	0.06			79	0.03	1,228	0.49			1,100	0.44	1,114	0.45	44
57	0.01			193	0.02	350	0.04	796	0.10	3,932	0.50			6,139	0.78	15,346	1.95	45
312	0.07			529	0.12			1,879	0.43	2,294	0.53			5,620	1.29	14,753	3.38	46
92	0.03			93	0.03			169	0.05	1,741	0.56			2,282	0.74	14,212	4.58	47
261	0.05	168	0.03	648	0.12			1,906	0.35	2,879	0.52			4,958	0.90	41,080	7.47	48
70	0.02			52	0.01			56	0.01	2,262	0.56			4,502	1.12			49
298	0.10	20	0.01					92	0.03	1,770	0.59			4,802	1.60	16,386	5.45	50
234	0.04	33	0.01	465	0.09			645	0.12	2,698	0.51			10,160	1.91	21,620	4.07	51
24	0.01			135	0.03			1,133	0.28	4,367	1.10			570	0.14	15,966	4.01	52
169	0.05	39	0.01	248	0.08			2,633	0.83	1,769	0.56			1,350	0.42	18,592	5.85	53
163	0.03	998	0.20	141	0.03			2,573	0.51	3,194	0.64			4,389	0.88	15,085	3.02	54
73	0.01	337	0.06	15	(2)			1,035	0.18	3,575	0.62			2,307	0.40	19,250	3.36	55
297	0.06	53	0.01	192	0.04			183	0.04	2,296	0.47			1,489	0.30	17,878	3.65	56
170	0.03	4	(2)	467	0.07			1,266	0.19	4,322	0.65			5,386	0.82	21,692	3.28	57
				372	0.11					2,280	0.68			1,251	0.37	25	0.01	58
263	0.06	60	0.01	501	0.12			16	(2)	2,875	0.67			4,072	0.95	13,053	3.06	59
100	0.02	193	0.03	593	0.10			1,123	0.18	2,986	0.49			1,753	0.29	60,258	9.84	60
392	0.08			741	0.16			283	0.06	2,939	0.62			706	0.15			61
156	0.04			91	0.02			765	0.20	2,450	0.65			2,645	0.70			62
236	0.03			301	0.04			272	0.04	3,865	0.50			7,708	1.00	21,576	2.79	63
365	0.05			222	0.03			420	0.06	3,962	0.55			4,452	0.62	7,859	1.10	64
55	0.02	52	0.02	42	0.01			784	0.26	1,586	0.52			3,700	1.20			65
133	0.02	30	0.01	625	0.12			684	0.13	3,423	0.64			2,870	0.54	29,741	5.56	66
399	0.05	770	0.11	391	0.05			190	0.03	5,068	0.70			5,478	0.75			67
30	0.01			56	0.02			349	0.13	1,454	0.55			1,679	0.63	7,804	2.94	68
93	0.01	10	(3)	1,324	0.19			64	0.01	4,076	0.59			220	0.03	19,728	2.87	69
222	0.03	128	0.02	3,246	0.42	200	0.03	525	0.07	4,023	0.52			10,975	1.41	26,097	3.36	70
65	0.01			859	0.19			382	0.09	2,248	0.50			4,505	1.00	92	0.02	71
14	0.01			760	0.30			236	0.09	1,417	0.57			832	0.33	3,312	1.32	72
71	0.01	8	(3)	378	0.06					3,233	0.53			11,668	1.90	8,435	1.37	73

[2] Less than one-half of 1 cent.

[3] Not reported.

TABLE 4.—REVENUE RECEIPTS OF INCORPORATED PLACES HAVING A

[For a text discussion

	INCORPORATED PLACE.	Population.[1]	REVENUE RECEIPTS. Total.	Per capita.	General property taxes. Total.	General property taxes. Per capita.	Special property taxes. Total.	Special property taxes. Per capita.	Poll taxes. Total.	Poll taxes. Per capita.	Special assessments and charges for outlays. Total.	Special assessments and charges for outlays. Per capita.	Business taxes. Total.	Business taxes. Per capita.	Liquor licenses and other imposts. Total.	Liquor licenses and other imposts. Per capita.
	OKLAHOMA.															
1	Total	366,947	$8,113,093	$22.11	$4,644,749	$12.66			$25,527	$0.07	$1,843,198	$5.02				
	INCORPORATED PLACES HAVING A POPULATION OF 30,000 AND OVER.															
2	Muskogee	35,355	$901,892	$25.51	$394,365	$11.15					$317,186	$8.97				
3	Oklahoma City	78,960	2,187,752	27.71	1,046,202	13.25					807,937	10.23				
	INCORPORATED PLACES HAVING A POPULATION OF 8,000 TO 30,000.															
4	Ardmore	9,571	$173,499	$18.13	$103,631	$10.83			$3,270	$0.34	$26,238	$2.74				
5	Chickasha	13,086	219,401	16.77	139,691	10.67					47,946	3.66				
6	Enid	17,161	200,251	11.67	165,035	9.62			1,983	0.12						
7	Guthrie	11,850	162,342	13.70	123,027	10.38			280	0.02						
8	McAlester	15,822	281,541	17.79	161,527	10.21			4,219	0.27	72,642	4.59				
9	Sapulpa	10,683	142,076	13.30	115,095	10.77			670	0.06						
10	Shawnee	15,400	265,762	17.26	177,246	11.51			1,522	0.10	37,506	2.44				
11	Tulsa	24,671	757,355	30.70	338,712	13.73					234,998	9.53				
	INCORPORATED PLACES HAVING A POPULATION OF 2,500 TO 8,000.															
12	Ada	4,349	$113,318	$26.06	$69,519	$15.99					$27,810	$6.39				
13	Altus	4,821	101,647	21.08	75,447	15.65										
14	Alva	3,688	66,188	17.95	49,433	13.40			$405	$0.11						
15	Anadarko	3,439	88,369	25.70	42,661	12.41					22,718	6.61				
16	Bartlesville	6,181	241,299	39.04	127,562	20.64					67,336	10.89				
17	Blackwell	3,266	77,031	23.59	59,551	18.23			420	0.13						
18	Claremore	2,866	89,084	31.08	64,346	22.45					2,470	0.86				
19	Clinton	2,781	56,650	20.37	35,846	12.89			746	0.27						
20	Coalgate	3,255	52,625	16.17	36,895	11.33					1,177	0.36				
21	Durant	5,330	105,025	19.70	63,916	11.99			1,689	0.32	18,216	3.42				
22	El Reno	7,872	140,361	17.83	104,860	13.32			1,006	0.13	3,843	0.49				
23	Elk	3,165	37,676	11.90	31,149	9.84			642	0.20	501	0.16				
24	Frederick	3,027	48,234	15.93	37,429	12.37			642	0.21						
25	Hartshorne	2,963	37,329	12.60	30,213	10.20			1,484	0.50	264	0.09				
26	Hobart	3,845	60,954	15.85	51,633	13.43			428	0.11						
27	Hugo	4,582	65,689	14.34	31,899	6.96			334	0.07	2,366	0.52				
28	Kingfisher	2,538	34,304	13.52	19,125	7.54			495	0.20						
29	Krebs	2,884	20,045	6.95	18,568	6.44			144	0.05						
30	Lawton	7,788	197,312	25.34	144,662	18.57					21,062	2.70				
31	Mangum	3,667	54,080	14.75	42,015	11.46			526	0.14						
32	Miami	2,907	93,897	32.30	55,908	19.23			584	0.20	20,735	7.13				
33	Norman	3,724	74,122	19.90	58,860	15.81					2,656	0.71				
34	Nowata	3,672	100,567	27.39	50,790	13.83			905	0.25	23,879	6.50				
35	Okmulgee	4,176	158,977	38.07	96,425	23.09					28,263	6.77				
36	Pauls Valley	2,689	74,076	27.55	53,091	19.74			791	0.29	13,035	4.85				
37	Pawhuska	2,776	99,742	35.93	54,715	19.71			624	0.22	18,238	6.57				
38	Perry	3,133	30,865	9.85	28,007	8.94										
39	Ponca	2,521	53,057	21.05	35,286	14.00			568	0.23						
40	Purcell	2,740	34,716	12.67	23,836	8.70					1,680	0.61				
41	Stillwater	3,444	71,358	20.72	43,006	12.49			1,112	0.32	1,390	0.40				
42	Sulphur	3,684	41,191	11.18	23,638	6.42					8,729	2.37				
43	Tahlequah	2,891	38,770	13.41	29,344	10.15					152	0.05				
44	Vinita	4,082	86,664	21.23	63,975	15.67					12,225	2.99				
45	Wagoner	4,018	67,463	16.79	45,331	11.28										
46	Waurika	2,928	34,225	11.69	31,060	10.61										
47	Woodward	2,696	74,312	27.56	50,217	18.63			38	0.01						
	OREGON.															
48	Total	350,709	$12,796,157	$36.49	$5,500,880	$15.69					$4,251,646	$12.12			$548,661	$1.56
	INCORPORATED PLACES HAVING A POPULATION OF 30,000 AND OVER.															
49	Portland	246,569	$9,626,973	$39.04	$4,132,350	$16.76					$3,355,808	$13.61			$397,282	$1.61

[1] For places of 8,000 inhabitants and over, estimated as of July 1, 1913; for places of less than 8,000 inhabitants, enumerated as of Apr. 15, 1910.

POPULATION OF 2,500 AND OVER, TOTAL AND PER CAPITA: 1913—Continued.

of this table, see page 396.]

REVENUE RECEIPTS—continued.																		
Other business licenses.		Nonbusiness license taxes.		Fines, forfeits, and escheats.		Highway privileges.		Interest and rents.		Subventions and grants.		Donations and gifts.		Earnings of general departments and miscellaneous.		Earnings of public service enterprises.		
Total.	Per capita.	Total.	Per capita.	Total.	Per capita.	Total.	Per capita.	Total.	Per capita.	Total.	Per capita.	Total.	Per capita.	Total.	Per capita.	Total.	Per capita.	
OKLAHOMA.																		
$77,699	$0.21	$29,242	$0.08	$182,039	$0.50	$8,499	$0.02	$99,721	$0.27	$196,207	$0.53	.....	.....	$184,522	$0.50	$821,690	$2.24	1
INCORPORATED PLACES HAVING A POPULATION OF 30,000 AND OVER.																		
$9,879	$0.28	$2,899	$0.08	$15,985	$0.45	$795	$0.02	$17,664	$0.50	$21,171	$0.60	.....	.....	$33,985	$0.96	$87,963	$2.49	2
18,785	0.24	6,655	0.08	46,660	0.59	4,566	0.06	25,106	0.32	26,715	0.34	.....	.....	61,514	0.78	143,612	1.82	3
INCORPORATED PLACES HAVING A POPULATION OF 8,000 TO 30,000.																		
$3,163	$0.33	$945	$0.10	$5,557	$0.58	.....	.....	$694	$0.07	$9,333	$0.98	.....	.....	$1,665	$0.17	$19,003	$1.99	4
2,411	0.18	3	(2)	1,588	0.12	.....	.....	3,907	0.30	4,380	0.33	.....	.....	498	0.04	18,977	1.45	5
505	0.03	496	0.03	943	0.05	.....	.....	582	0.03	7,156	0.42	.....	.....	5,118	0.30	18,433	1.07	6
1,396	0.12	355	0.03	5,782	0.49	$982	$0.08	2,723	0.23	7,738	0.65	.....	.....	4,583	0.39	15,476	1.31	7
2,945	0.19	744	0.05	4,371	0.28	558	0.04	9,548	0.60	.....	.....	.....	.....	2,607	0.16	22,380	1.41	8
2,443	0.23	.....	.....	5,446	0.51	.....	.....	.....	.....	4,121	0.39	.....	.....	206	0.02	14,095	1.32	9
384	0.02	923	0.06	2,388	0.16	.....	.....	1,327	0.09	9,918	0.64	.....	.....	2,762	0.18	31,787	2.06	10
4,164	0.17	7,898	0.32	49,308	2.00	.....	.....	10,938	0.44	10,041	0.41	.....	.....	23,686	0.96	77,610	3.15	11
INCORPORATED PLACES HAVING A POPULATION OF 2,500 TO 8,000.																		
$574	$0.13	$16	(2)	$2,528	$0.58	.....	.....	$1,004	$0.23	$1,938	$0.45	.....	.....	$106	$0.02	$9,823	$2.26	12
424	0.09	228	$0.05	682	0.14	.....	.....	929	0.19	2,742	0.57	.....	.....	4,086	0.85	17,109	3.55	13
737	0.20	258	0.07	479	0.13	.....	.....	.....	.....	1,912	0.52	.....	.....	405	0.11	12,559	3.41	14
380	0.11	24	0.01	650	0.19	.....	.....	119	0.03	2,456	0.71	.....	.....	2,145	0.62	17,216	5.01	15
9,984	1.62	1,218	0.20	13,152	2.13	.....	.....	6,980	1.13	5,896	0.95	.....	.....	8,410	1.36	761	0.12	16
252	0.08	.....	.....	244	0.07	.....	.....	.....	.....	2,058	0.63	.....	.....	2,304	0.71	12,202	3.74	17
500	0.18	24	0.01	831	0.29	.....	.....	62	0.02	4,155	1.45	.....	.....	266	0.09	16,421	5.73	18
416	0.15	188	0.07	410	0.15	.....	.....	238	0.09	225	0.08	.....	.....	542	0.19	18,039	6.49	19
1,421	0.44	197	0.06	421	0.13	.....	.....	356	0.11	2,866	0.88	.....	.....	382	0.12	8,910	2.74	20
508	0.10	32	0.01	922	0.17	.....	.....	1,641	0.31	3,842	0.72	.....	.....	2,891	0.54	11,368	2.13	21
678	0.09	627	0.08	843	0.11	$1,386	$0.18	1,382	0.18	2,160	0.27	.....	.....	725	0.09	22,851	2.90	22
338	0.11	.....	.....	244	0.08	.....	.....	.....	.....	1,268	0.40	.....	.....	234	0.07	3,300	1.04	23
420	0.14	448	0.15	680	0.22	.....	.....	.....	.....	2,535	0.84	.....	.....	1,359	0.45	4,721	1.56	24
641	0.22	394	0.13	612	0.21	.....	.....	.....	.....	1,095	0.37	.....	.....	231	0.08	2,395	0.81	25
528	0.14	396	0.10	422	0.11	.....	.....	149	0.04	3,293	0.86	.....	.....	263	0.07	3,842	1.00	26
1,169	0.26	182	0.04	940	0.21	.....	.....	.....	.....	4,523	0.99	.....	.....	5,380	1.17	18,896	4.12	27
98	0.04	92	0.04	274	0.11	.....	.....	55	0.02	.....	.....	.....	.....	658	0.26	13,507	5.32	28
.....	.....	169	0.06	285	0.10	.....	.....	202	0.07	.....	.....	.....	.....	.....	.....	677	0.23	29
2,639	0.34	536	0.07	5,132	0.66	.....	.....	1,321	0.17	5,066	0.65	.....	.....	1,030	0.13	15,863	2.04	30
420	0.11	124	0.03	427	0.12	.....	.....	225	0.06	5,106	1.39	.....	.....	945	0.26	4,292	1.17	31
353	0.12	321	0.11	.....	.....	.....	.....	257	0.09	5,147	1.77	.....	.....	980	0.34	9,612	3.31	32
315	0.08	.....	.....	334	0.09	.....	.....	545	0.15	.....	.....	.....	.....	119	0.03	11,293	3.03	33
221	0.06	151	0.04	2,407	0.66	.....	.....	1,607	0.44	3,061	0.83	.....	.....	8,450	2.30	9,096	2.48	34
2,388	0.57	760	0.18	2,215	0.53	.....	.....	1,998	0.48	7,907	1.89	.....	.....	1,846	0.44	17,175	4.11	35
.....	.....	.....	.....	732	0.27	.....	.....	849	0.32	2,001	0.74	.....	.....	.....	.....	3,577	1.33	36
1,323	0.48	21	0.01	3,699	1.33	.....	.....	1,338	0.48	2,123	0.76	.....	.....	1,693	0.61	15,968	5.75	37
.....	.....	66	0.02	221	0.07	.....	.....	.....	.....	2,390	0.76	.....	.....	181	0.06	.....	.....	38
340	0.13	468	0.19	1,150	0.46	.....	.....	864	0.34	2,588	1.03	.....	.....	1,249	0.50	10,544	4.18	39
93	0.03	22	0.01	331	0.12	.....	.....	95	0.03	1,893	0.69	.....	.....	206	0.08	6,560	2.39	40
661	0.19	135	0.04	378	0.11	.....	.....	490	0.14	2,822	0.82	.....	.....	64	0.02	21,300	6.18	41
465	0.13	152	0.04	160	0.04	.....	.....	163	0.04	2,082	0.57	.....	.....	15	(2)	5,787	1.57	42
1,016	0.35	73	0.03	623	0.22	.....	.....	363	0.13	2,928	1.01	.....	.....	20	0.01	4,251	1.47	43
393	0.10	360	0.09	331	0.08	.....	.....	1 681	0.41	2,712	0.66	.....	.....	365	0.09	4,622	1.13	44
437	0.11	246	0.06	1,212	0.30	212	0.05	1,538	0.38	2,888	0.72	.....	.....	.....	.....	15,599	3.88	45
1,103	0.38	.....	.....	.....	.....	.....	.....	118	0.04	.....	.....	.....	.....	336	0.11	1,608	0.55	46
380	0.14	396	0.15	40	0.01	.....	.....	663	0.25	1,956	0.73	.....	.....	12	(2)	20,610	7.64	47
OREGON.																		
$108,880	$0.31	$66,145	$0.19	$78,843	$0.22	$43,326	$0.12	$172,297	$0.49	$746,513	$2.13	$9,304	$0.03	$86,018	$0.25	$1,183,644	$3.38	48
INCORPORATED PLACES HAVING A POPULATION OF 30,000 AND OVER.																		
$71,180	$0.29	$60,532	$0.25	$45,315	$0.18	$36,916	$0.15	$161,285	$0.65	$454,475	$1.84	$7,827	$0.03	$57,172	$0.23	$846,831	$3.43	49

[2] Less than one-half of 1 cent.

TABLE 4.—REVENUE RECEIPTS OF INCORPORATED PLACES HAVING A

[For a text discussion

	INCORPORATED PLACE.	Population.[1]	REVENUE RECEIPTS. Total.	Per capita.	General property taxes. Total.	General property taxes. Per capita.	Special property taxes. Total.	Special property taxes. Per capita.	Poll taxes. Total.	Poll taxes. Per capita.	Special assessments and charges for outlays. Total.	Special assessments and charges for outlays. Per capita.	Business taxes. Total.	Business taxes. Per capita.	Liquor licenses and other imposts. Total.	Liquor licenses and other imposts. Per capita.
	OREGON—Continued.															
	INCORPORATED PLACES HAVING A POPULATION OF 8,000 TO 30,000.															
1	Astoria	9,994	$278,745	$27.89	$106,174	$10.62					$44,050	$4.41			$23,500	$2.35
2	Eugene	11,427	304,468	26.64	141,809	12.41					49,155	4.30				
3	Medford	11,677	336,791	28.84	136,568	11.70					129,733	11.11			11,710	1.00
4	Salem	17,290	520,561	30.11	206,731	11.96					247,354	14.31			11,000	0.64
	INCORPORATED PLACES HAVING A POPULATION OF 2,500 TO 8,000.															
5	Albany	4,275	$127,408	$29.80	$64,019	$14.98					$42,221	$9.88				
6	Ashland	5,020	207,593	41.35	103,611	20.64					49,283	9.82				
7	Baker City	6,742	208,046	30.86	80,822	11.99					42,644	6.33			$18,120	$2.69
8	Corvallis[3]															
9	Grants Pass	3,897	77,105	19.79	43,100	11.06					11,410	2.93				
10	Klamath Falls	2,758	93,141	33.77	73,285	26.57					747	0.27			11,625	4.22
11	La Grande	4,843	173,302	35.78	78,077	16.12					40,016	8.26			11,250	2.32
12	Marshfield	2,980	107,492	36.07	44,455	14.92					38,543	12.93			12,000	4.03
13	Oregon City	4,287	141,998	33.12	53,286	12.43					36,810	8.59			12,000	2.80
14	Pendleton	4,460	183,205	41.08	74,501	16.70					24,960	5.60			14,449	3.24
15	Roseburg	4,738	127,374	26.88	51,173	10.80					56,751	11.98				
16	St. Johns	4,872	151,988	31.20	66,299	13.61					68,130	13.98			4,800	0.99
17	The Dalles	4,880	129,967	26.63	44,620	9.14					14,031	2.88			20,925	4.29
	PENNSYLVANIA.															
18	Total	4,878,522	$91,046,053	$18.66	$56,387,970	$11.56			$344,906	$0.07	$3,070,933	$0.63			$3,883,353	$0.80
	INCORPORATED PLACES HAVING A POPULATION OF 30,000 AND OVER.															
19	Allentown	58,693	$718,917	$12.25	$437,856	$7.46			$23,000	$0.39	$47,659	$0.81			$30,800	$0.52
20	Altoona	55,504	882,380	15.90	514,047	9.26					100,335	1.81			19,200	0.35
21	Chester	40,013	526,089	13.15	293,866	7.34			13,878	0.35	86,719	2.17			18,656	0.47
22	Erie	71,004	1,198,824	16.88	632,158	8.90			9,795	0.14	89,833	1.27			56,400	0.79
23	Harrisburg	68,232	1,393,012	20.42	832,776	12.20			8,746	0.13	197,938	2.90			27,600	0.40
24	Johnstown	62,705	697,233	11.12	527,901	8.42			11,743	0.19	5,557	0.09			29,600	0.47
25	Lancaster	49,101	595,269	12.12	330,013	6.72			2,100	0.04	4,518	0.09			30,400	0.62
26	McKeesport	45,188	725,516	16.06	475,615	10.52					24,743	0.55			28,641	0.63
27	New Castle	38,787	543,363	14.01	445,118	11.48					38,414	0.99				
28	Philadelphia	1,631,956	40,705,472	24.94	22,421,028	13.74			59,884	0.04	530,606	0.33			1,949,434	1.19
29	Pittsburgh	557,773	18,380,854	32.95	12,086,214	21.67					530,871	0.95			705,242	1.26
30	Reading	101,628	1,370,793	13.49	844,416	8.31			17,500	0.17	61,729	0.61			67,610	0.67
31	Scranton	138,621	1,850,581	13.35	1,124,805	8.11			40,000	0.29	198,940	1.44			264,216	1.91
32	Wilkes-Barre	72,102	956,517	13.27	681,611	9.45			33,000	0.46	80,485	1.12			70,000	0.97
33	Williamsport	32,867	457,641	13.92	337,905	10.28			13,400	0.41	13,579	0.41			19,600	0.60
34	York	48,318	418,648	8.66	270,342	5.60			3,577	0.07	48,561	1.01			14,400	0.30
	INCORPORATED PLACES HAVING A POPULATION OF 8,000 TO 30,000.															
35	Beaver Falls	12,884	$127,780	$9.92	$110,758	$8.60					$555	$0.04			$714	$0.06
36	Bethlehem	13,511	157,280	11.64	111,366	8.24									2,760	0.20
37	Braddock	20,560	217,241	10.57	143,035	6.96					13,716	0.67			7,560	0.37
38	Bradford	[4] 14,544	212,728	14.63	146,428	10.07			$3,019	$0.21	676	0.05			6,400	0.44
39	Bristol	9,954	69,506	6.98	47,163	4.74									1,080	0.11
40	Butler	24,499	246,693	10.07	181,506	7.41					30,474	1.24				
41	Carbondale	18,177	154,745	8.51	114,388	6.29					3,961	0.22			14,400	0.79
42	Carlisle	10,521	86,199	8.19	64,260	6.11									1,368	0.13
43	Carnegie	10,879	123,337	11.34	99,871	9.18					9,631	0.89			2,040	0.19
44	Chambersburg	12,099	221,144	18.28	67,222	5.56					80,970	6.69			1,200	0.10
45	Charleroi	10,812	104,920	9.70	86,402	7.99					1,204	0.11			798	0.07
46	Coatesville	12,826	114,109	8.90	74,014	5.77									570	0.04
47	Columbia	[4] 11,454	79,386	6.93	59,740	5.22									2,760	0.24
48	Connellsville	14,193	139,278	9.81	118,709	8.36					4,185	0.29			1,560	0.11
49	Dickson City	10,754	78,244	7.28	62,123	5.78					940	0.09			7,560	0.70
50	Donora	[5] 8,174	98,886	12.10	80,439	9.84					6,048	0.74			684	0.08
51	Dubois	13,678	152,555	11.15	105,499	7.71					518	0.04			1,368	0.10
52	Dunmore	19,248	173,341	9.01	141,761	7.36									9,840	0.51
53	Duquesne	17,899	210,220	11.74	151,499	8.46					14,958	0.84			3,720	0.21
54	Easton	29,559	300,649	10.17	239,882	8.12									16,400	0.55

[1] For places of 8,000 inhabitants and over, estimated as of July 1, 1913; for places of less than 8,000 inhabitants, enumerated as of Apr. 15, 1910.
[2] Less than one-half of 1 cent.
[3] Not reported.

POPULATION OF 2,500 AND OVER, TOTAL AND PER CAPITA: 1913—Continued.

of this table, see page 397.]

REVENUE RECEIPTS—continued.																		
Other business licenses.		Nonbusiness license taxes.		Fines, forfeits, and escheats.		Highway privileges.		Interest and rents.		Subventions and grants.		Donations and gifts.		Earnings of general departments and miscellaneous.		Earnings of public service enterprises.		
Total.	Per capita.	Total.	Per capita.	Total.	Per capita.	Total.	Per capita.	Total.	Per capita.	Total.	Per capita.	Total.	Per capita.	Total.	Per capita.	Total.	Per capita.	
OREGON—Continued.																		
INCORPORATED PLACES HAVING A POPULATION OF 8,000 TO 30,000.																		
$3,808	$0.38	$570	$0.06	$6,857	$0.69	$560	$0.06	$2,767	$0.28	$29,961	$3.00	$291	$0.03	$1,282	$0.13	$58,925	$5.90	1
1,580	0.14	12	(2)	2,107	0.18	189	0.02	.....	.....	20,777	1.82	.....	.....	5,999	0.52	82,840	7.25	2
790	0.07	540	0.05	35	(2)	2,404	0.21	1,236	0.11	17,932	1.54	.....	.....	3,258	0.28	32,585	2.79	3
4,315	0.25	1,067	0.06	1,980	0.11	200	0.01	1,910	0.11	41,998	2.43	75	(2)	3,931	0.23	.....	.....	4
INCORPORATED PLACES HAVING A POPULATION OF 2,500 TO 8,000.																		
$1,690	$0.40	$197	$0.05	$1,898	$0.44	.....	.....	.....	.....	$16,380	$3.83	$594	$0.14	$409	$0.10	.....	.....	5
270	0.05	193	0.04	112	0.02	.....	.....	$242	$0.05	15,086	3.01	163	0.03	1,434	0.29	$37,199	$7.41	6
4,368	0.65	230	0.03	2,814	0.42	$2,132	$0.32	825	0.12	20,642	3.06	123	0.02	456	0.07	34,870	5.17	7
.....	.....	.....	.....	.....	.....	.....	.....	.....	.....	.....	.....	.....	.....	.....	.....	.....	.....	8
2,526	0.65	109	0.03	1,115	0.29	.....	.....	.....	.....	18,229	4.68	.....	.....	616	0.16	.....	.....	9
.....	.....	118	0.04	1,479	0.54	.....	.....	71	0.03	3,664	1.33	.....	.....	2,152	0.78	.....	.....	10
2,888	0.60	479	0.10	2,939	0.61	.....	.....	.....	.....	13,948	2.88	.....	.....	1,242	0.26	22,463	4.64	11
890	0.30	777	0.26	1,100	0.37	.....	.....	.....	.....	7,414	2.49	.....	.....	2,307	0.77	.....	.....	12
1,652	0.39	160	0.04	945	0.22	625	0.15	.....	.....	14,802	3.45	.....	.....	3,293	0.77	18,425	4.30	13
3,665	0.82	483	0.11	7,580	1.70	.....	.....	3,961	0.89	32,116	7.20	226	0.05	316	0.07	20,948	4.70	14
6,087	1.28	242	0.05	325	0.07	.....	.....	.....	.....	12,603	2.66	.....	.....	193	0.04	.....	.....	15
1,181	0.24	264	0.05	378	0.08	.....	.....	.....	.....	10,578	2.17	.....	.....	274	0.06	84	0.02	16
1,984	0.41	172	0.04	1,864	0.38	300	0.06	.....	.....	15,908	3.26	5	(2)	1,684	0.35	28,474	5.83	17
PENNSYLVANIA.																		
$662,034	$0.14	$273,293	$0.06	$420,112	$0.09	$1,246,071	$0.26	$5,725,089	$1.17	$5,336,635	$1.09	$173,749	$0.04	$4,199,820	$0.86	$9,322,088	$1.91	18
INCORPORATED PLACES HAVING A POPULATION OF 30,000 AND OVER.																		
$17,379	$0.30	$1,745	$0.03	$2,263	$0.04	.....	.....	$9,202	$0.16	$36,526	$0.62	.....	.....	$2,370	$0.04	$110,117	$1.88	19
20,540	0.37	6,054	0.11	5,609	0.10	$5,372	$0.10	22,114	0.40	40,307	0.73	.....	.....	7,727	0.14	141,075	2.54	20
5,507	0.14	8,256	0.21	3,688	0.09	37,781	0.94	15,636	0.39	31,563	0.79	$1,063	$0.03	7,685	0.19	1,791	0.04	21
7,767	0.11	4,790	0.07	5,883	0.08	4,178	0.06	31,382	0.44	52,772	0.74	8,000	0.11	21,929	0.31	273,937	3.86	22
15,110	0.22	1,978	0.03	4,477	0.07	21,682	0.32	23,981	0.35	48,320	0.71	5,491	0.08	2,802	0.04	202,111	2.96	23
29,658	0.47	2,884	0.05	10,613	0.17	9,309	0.15	18,664	0.30	40,997	0.65	.....	.....	9,497	0.15	810	0.01	24
3,017	0.06	5,695	0.12	2,152	0.04	3,000	0.06	7,929	0.16	38,312	0.78	.....	.....	5,378	0.11	162,755	3.31	25
9,241	0.20	560	0.01	7,950	0.18	12,011	0.27	13,998	0.31	34,730	0.77	25	(2)	7,517	0.17	110,485	2.44	26
11,836	0.31	1,344	0.03	2,125	0.05	2,483	0.06	4,494	0.12	26,805	0.69	.....	.....	10,163	0.26	581	0.01	27
235,478	0.14	104,891	0.06	164,550	0.10	621,600	0.38	4,627,127	2.84	2,761,641	1.69	108,538	0.07	2,123,122	1.30	4,997,573	3.06	28
70,338	0.13	46,308	0.08	80,004	0.14	439,057	0.79	722,497	1.30	422,573	0.76	7,894	0.01	1,537,759	2.76	1,732,097	3.11	29
11,743	0.12	3,860	0.04	3,284	0.03	4,918	0.05	11,919	0.12	74,076	0.73	.....	.....	13,890	0.14	255,848	2.52	30
13,715	0.10	7,228	0.05	10,304	0.07	10,000	0.07	53,160	0.38	112,442	0.81	7,739	0.06	7,747	0.06	285	(2)	31
14,050	0.19	5,166	0.07	4,500	0.06	82	(2)	10,073	0.14	49,940	0.69	2,202	0.03	3,474	0.05	1,934	0.03	32
12,179	0.37	2,353	0.07	1,336	0.04	.....	.....	6,833	0.21	26,024	0.79	1,622	0.05	9,602	0.29	13,208	0.40	33
11,243	0.23	2,628	0.05	1,091	0.02	10,957	0.23	11,851	0.25	39,967	0.83	1,000	0.02	2,755	0.06	276	(2)	34
INCORPORATED PLACES HAVING A POPULATION OF 8,000 TO 30,000.																		
$713	$0.06	$199	$0.02	$1,962	$0.15	.....	.....	.....	.....	$8,426	$0.65	$300	$0.02	$4,072	$0.32	$81	$0.01	35
2,433	0.18	1,034	0.08	396	0.03	.....	.....	$852	$0.06	9,849	0.73	.....	.....	5,412	0.40	23,178	1.72	36
1,818	0.09	1,575	0.08	4,279	0.21	.....	.....	897	0.04	12,838	0.62	.....	.....	706	0.03	30,817	1.50	37
6,518	0.45	747	0.05	654	0.04	.....	.....	2,193	0.15	11,104	0.76	.....	.....	3,910	0.27	31,079	2.14	38
335	0.03	177	0.02	15	(2)	.....	.....	2,071	0.21	5,931	0.60	9,000	0.90	1,355	0.14	2,379	0.24	39
4,864	0.20	412	0.02	1,144	0.05	$1,831	$0.07	.....	.....	14,657	0.60	.....	.....	11,805	0.48	.....	.....	40
1,295	0.07	.....	.....	103	0.01	.....	.....	2,380	0.13	16,685	0.92	.....	.....	1,533	0.08	.....	.....	41
539	0.05	60	0.01	396	0.04	100	0.01	2,716	0.26	8,702	0.83	.....	.....	3,708	0.35	4,350	0.41	42
1,545	0.14	1,193	0.11	812	0.07	.....	.....	780	0.07	6,392	0.59	.....	.....	951	0.09	122	0.01	43
443	0.04	1,961	0.16	46	(2)	.....	.....	.....	.....	9,178	0.76	.....	.....	4,169	0.34	55,955	4.62	44
1,727	0.16	330	0.03	783	0.07	.....	.....	1,776	0.16	9,183	0.85	.....	.....	2,632	0.24	85	0.01	45
597	0.05	188	0.01	1,929	0.15	250	0.02	265	0.02	8,612	0.67	.....	.....	432	0.03	27,252	2.12	46
887	0.08	529	0.05	.....	.....	400	0.03	10	(2)	11,190	0.98	.....	.....	714	0.06	3,156	0.28	47
891	0.06	46	(2)	2,134	0.15	.....	.....	343	0.02	9,797	0.69	.....	.....	1,613	0.11	.....	.....	48
.....	.....	.....	.....	.....	.....	.....	.....	801	0.07	6,777	0.63	.....	.....	34	(2)	.....	.....	49
1,476	0.18	424	0.05	934	0.11	.....	.....	679	0.08	5,819	0.71	.....	.....	2,383	0.29	.....	.....	50
640	0.05	174	0.01	400	0.03	.....	.....	242	0.02	11,349	0.83	618	0.05	1,173	0.09	30,574	2.24	51
404	0.02	298	0.02	.....	.....	.....	.....	1,094	0.06	19,923	1.04	.....	.....	21	(2)	.....	.....	52
1,051	0.06	693	0.04	3,165	0.18	.....	.....	1,252	0.07	12,119	0.68	.....	.....	820	0.05	20,943	1.17	53
8,053	0.27	1,408	0.05	818	0.03	3,959	0.13	415	0.01	15,830	0.54	7,510	0.25	2,778	0.09	3,596	0.12	54

[4] Population enumerated as of Apr. 15, 1910; decrease since 1900; no estimate made.
[5] Population enumerated as of Apr. 15, 1910; incorporated since 1900; no estimate made.

TABLE 4.—REVENUE RECEIPTS OF INCORPORATED PLACES HAVING A

[For a text discussion

	Incorporated place.	Population.[1]	Revenue receipts. Total.	Per capita.	General property taxes. Total.	Per capita.	Special property taxes. Total.	Per capita.	Poll taxes. Total.	Per capita.	Special assessments and charges for outlays. Total.	Per capita.	Business taxes. Total.	Per capita.	Liquor licenses and other imposts. Total.	Per capita.
	PENNSYLVANIA—Continued.															
	INCORPORATED PLACES HAVING A POPULATION OF 8,000 TO 30,000—Continued.															
1	Edwardsville	9,459	$71,928	$7.60	$52,345	$5.53					$5,010	$0.53			$3,480	$0.37
2	Farrell [2]	[3] 10,190	107,246	10.52	91,287	8.96					4,977	0.49			840	0.03
3	Franklin	10,563	184,906	17.51	109,922	10.41					11,012	1.04			2,400	0.23
4	Greater Punxsutawney.	9,809	94,047	9.59	67,328	6.86					11,128	1.14			1,320	0.13
5	Greensburg	14,289	209,348	14.65	165,985	11.62					18,615	1.30			1,320	0.09
6	Hazleton	27,022	227,883	8.43	147,616	5.46					12,222	0.45			32,800	1.21
7	Homestead	20,651	271,017	13.12	195,387	9.46					6,641	0.32			6,600	0.32
8	Jeannette	8,796	81,019	9.21	67,770	7.70					269	0.03			1,560	0.18
9	Lansford	9,434	58,880	6.24	50,318	5.33									1,742	0.18
10	Larksville	[3] 9,288	83,855	9.03	68,840	7.41									4,440	0.48
11	Latrobe	10,128	108,895	10.75	82,963	8.19					6,597	0.65			1,440	0.14
12	Lebanon	19,763	245,609	12.43	167,283	8.46									11,492	0.58
13	Lewistown	9,372	66,320	7.08	53,622	5.72					1,241	0.13				
14	McKees Rocks	17,413	166,705	9.57	126,977	7.29					19,243	1.11			3,480	0.20
15	Mahanoy City	16,725	99,999	5.98	65,004	3.89									16,800	1.00
16	Meadville	13,307	194,998	14.65	116,483	8.75			$3,824	$0.29	147	0.01			8,400	0.63
17	Monessen	17,313	164,758	9.51	119,129	6.88					27,720	1.60			1,680	0.10
18	Mount Carmel	18,945	131,248	6.93	75,032	3.96			7,753	0.41	16,886	0.89			11,760	0.62
19	Nanticoke	21,072	152,533	7.24	103,700	4.92					16,497	0.78			12,310	0.58
20	New Brighton	8,818	94,145	10.68	80,316	9.11					377	0.04			456	0.05
21	Norristown	29,697	254,843	8.58	209,665	7.06									3,120	0.11
22	North Braddock	13,541	165,814	12.25	135,213	9.99					11,064	0.82				
23	Northampton	[3] 8,729	83,277	9.54	71,950	8.24			1,638	0.19					1,320	0.15
24	Oil City	18,319	291,955	15.94	165,594	9.03					44,467	2.43			4,800	0.26
25	Old Forge	13,172	96,936	7.36	77,346	5.87					388	0.03			8,127	0.62
26	Olyphant	9,259	178,016	19.23	132,511	14.31					15,169	1.64			6,120	0.66
27	Phoenixville	11,244	126,587	11.26	79,595	7.08									912	0.08
28	Pittston	17,471	175,092	10.02	118,666	6.79			2,826	0.16	3,401	0.19			30,000	1.72
29	Plymouth	18,083	96,129	5.32	64,858	3.59									13,560	0.75
30	Pottstown	16,215	130,514	8.05	105,885	6.53					613	0.04			1,800	0.11
31	Pottsville	21,340	164,842	7.72	135,996	6.37					241	0.01			7,680	0.36
32	Shamokin	20,697	203,536	9.83	151,976	7.34			7,579	0.37	8,992	0.43			9,960	0.48
33	Sharon	16,999	203,470	11.97	178,385	10.49					6,132	0.36			1,200	0.07
34	Sharpsburg	8,577	96,510	11.25	52,084	6.07					86	0.01			1,680	0.20
35	Shenandoah	27,545	211,502	7.68	135,882	4.93									22,200	0.81
36	South Bethlehem	22,158	151,925	6.86	118,075	5.33					2,824	0.13			5,160	0.23
37	Steelton	14,916	183,313	12.29	104,892	7.03					18,814	1.26			960	0.06
38	Sunbury	15,057	110,816	7.36	86,526	5.75			5,338	0.35	2,469	0.16			2,040	0.14
39	Tamaqua	10,174	105,649	10.38	59,572	5.86			2,500	0.25	5,473	0.54			4,680	0.46
40	Taylor	10,619	155,975	14.69	130,038	12.25					5,526	0.52			5,880	0.55
41	Titusville	8,626	142,044	16.47	84,517	9.80					14,914	1.73			6,000	0.70
42	Uniontown	18,322	209,523	11.44	167,905	9.16					16,370	0.89			1,200	0.07
43	Warren	12,708	150,603	11.85	111,904	8.81					19,002	1.50			1,320	0.10
44	Washington	20,244	284,610	14.06	251,711	12.43					711	0.04				
45	West Chester	12,495	146,997	11.76	90,115	7.21									720	0.06
46	Wilkinsburg	21,041	338,081	16.07	290,628	13.81					18,978	0.90				
47	Windber	[3] 8,013	49,392	6.16	34,891	4.35					796	0.10			823	0.10
	INCORPORATED PLACES HAVING A POPULATION OF 2,500 TO 8,000.															
48	Ambler	2,649	$34,510	$13.03	$27,927	$10.54									$240	$0.09
49	Ambridge	5,205	78,655	15.11	59,734	11.48					$3,068	$0.59			228	0.04
50	Apollo	3,006	26,855	8.93	20,136	6.70			$1,800	$0.60	152	0.05				
51	Archbald	7,194	74,760	10.39	62,460	8.68									4,920	0.68
52	Ashland	6,855	62,810	9.16	37,926	5.53					1,276	0.19			3,960	0.58
53	Ashley	5,601	35,166	6.28	26,079	4.66					377	0.07			3,240	0.58
54	Aspinwall	2,592	57,717	22.27	41,502	16.01										
55	Athens	3,796	32,119	8.46	24,164	6.37			1,300	0.34					600	0.16
56	Austin	2,941	19,531	6.64	9,942	3.38			622	0.21					240	0.08
57	Avalon	4,317	104,707	24.25	74,501	17.26			714	0.17	19,242	4.46				
58	Avoca	4,634	22,784	4.92	15,898	3.43					194	0.04			2,640	0.57
59	Bangor	5,369	48,300	9.00	39,736	7.40									720	0.13
60	Barnesboro	3,535	27,320	7.73	19,236	5.44			2,750	0.78					840	0.24
61	Beaver	3,456	89,331	25.85	65,133	18.85			907	0.26	10,738	3.11				
62	Bellefonte	4,145	68,424	16.51	48,748	11.76					3,328	0.80			570	0.14
63	Bellevue	6,323	138,576	21.92	118,164	18.69			595	0.09	5,949	0.94				
64	Berwick	5,357	64,371	12.02	43,940	8.20					10,658	1.99			1,200	0.22
65	Birdsboro	2,930	22,535	7.69	18,264	6.23									342	0.12
66	Blairsville	3,572	47,953	13.42	26,791	7.50					45	0.01				
67	Blakely	5,345	61,292	11.47	41,301	7.73					2,494	0.47			1,080	0.20

[1] For places of 8,000 inhabitants and over, estimated as of July 1, 1913; for places of less than 8,000 inhabitants, enumerated as of Apr. 15, 1910.
[2] Name changed from South Sharon in 1912.

POPULATION OF 2,500 AND OVER, TOTAL AND PER CAPITA: 1913—Continued.

of this table, see page 397.]

REVENUE RECEIPTS—continued.																		
Other business licenses.		Nonbusiness license taxes.		Fines, forfeits, and escheats.		Highway privileges.		Interest and rents.		Subventions and grants.		Donations and gifts.		Earnings of general departments and miscellaneous.		Earnings of public service enterprises.		
Total.	Per capita.	Total.	Per capita.	Total.	Per capita.	Total.	Per capita.	Total.	Per capita.	Total.	Per capita.	Total.	Per capita.	Total.	Per capita.	Total.	Per capita.	
PENNSYLVANIA—Continued,																		
INCORPORATED PLACES HAVING A POPULATION OF 8,000 TO 30,000—Continued.																		
$259	$0.03			$1,231	$0.13			$135	$0.01	$8,295	$0.88			$1,173	$0.12			1
816	0.08	$51	$0.01	1,668	0.16			1,456	0.14	6,025	0.59			126	0.01			2
229	0.02	83	0.01	723	0.07	$1,000	$0.09	2,831	0.27	7,631	0.72			843	0.08	$48,232	$4.57	3
654	0.07	538	0.05	969	0.10			1,014	0.10	8,583	0.88			2,513	0.26			4
1,120	0.08	224	0.02	973	0.07					10,098	0.71			11,013	0.77			5
1,207	0.04	1,879	0.07	1,258	0.05			2,217	0.08	23,759	0.88	$1,792	$0.07	3,133	0.12			6
2,131	0.10	1,179	0.06	2,399	0.12			2,095	0.10	12,952	0.63			3,299	0.16	38,334	1.86	7
1,483	0.17	390	0.04	1,074	0.12			662	0.08	6,065	0.69			1,746	0.20			8
270	0.03	52	0.01	72	0.01			110	0.01	6,165	0.65			151	0.02			9
174	0.02			176	0.02			85	0.01	9,894	1.07			246	0.03			10
3,040	0.30	83	0.01	1,565	0.15			840	0.08	8,345	0.82			4,022	0.40			11
1,177	0.06	922	0.05	548	0.03			1,429	0.07	16,723	0.85			2,741	0.14	43,294	2.19	12
747	0.08			384	0.04			246	0.03	7,777	0.83			2,303	0.25			13
1,936	0.11	1,622	0.09	1,591	0.09	450	0.03	3,869	0.22	7,175	0.41			362	0.02			14
4,075	0.24	321	0.02	138	0.01					11,512	0.69			2,149	0.13			15
1,024	0.08	246	0.02	1,357	0.10	3,105	0.23	5,826	0.44	9,052	0.68			4,599	0.35	40,935	3.08	16
1,520	0.09	877	0.05	3,368	0.20	46	(4)			8,681	0.50	200	0.01	1,537	0.09			17
1,603	0.08	211	0.01	307	0.02			300	0.02	15,492	0.82			1,904	0.10			18
1,353	0.06	740	0.04	575	0.03			98	(4)	16,588	0.79	672	0.03					19
333	0.04	721	0.08	267	0.03			600	0.07	7,373	0.84	2,289	0.26	1,413	0.16			20
1,631	0.05	3,332	0.11	1,077	0.04			4,384	0.15	19,924	0.67			8,827	0.30	2,883	0.10	21
1,737	0.13	1,763	0.13	1,527	0.11	400	0.03	758	0.06	10,004	0.74			3,348	0.25			22
333	0.04	96	0.01	305	0.03			458	0.05	6,115	0.70			1,062	0.12			23
7,263	0.40	1,043	0.06	2,872	0.16			1,251	0.07	12,705	0.69			2,958	0.16	49,002	2.68	24
197	0.01	21	(4)	256	0.02			280	0.02	10,214	0.78			107	0.01			25
64	0.01	26	(4)	160	0.02					7,544	0.81			343	0.04	16,079	1.74	26
917	0.08	382	0.03	157	0.01	922	0.08	1,129	0.10	7,449	0.66			5,128	0.46	29,996	2.67	27
741	0.04	507	0.03	1,419	0.08			906	0.05	16,317	0.93	26	(4)	283	0.02			28
1,446	0.08	778	0.04	1,207	0.07			637	0.04	13,053	0.72			590	0.03			29
717	0.04	158	0.01	250	0.02			634	0.04	16,734	1.03			3,723	0.23			30
1,846	0.09	1,240	0.06	298	0.01	1,048	0.05	141	0.01	14,365	0.67			1,987	0.09			31
1,265	0.06	357	0.02	485	0.02			750	0.04	17,327	0.84			3,833	0.19	1,012	0.05	32
1,536	0.09			200	0.01			873	0.05	10,877	0.64			4,267	0.25			33
388	0.05	1,035	0.12	725	0.08	271	0.03	394	0.05	4,814	0.56			1,550	0.18	33,483	3.90	34
1,107	0.04			219	0.01					19,694	0.71			1,178	0.04	31,222	1.13	35
1,777	0.08	315	0.01	757	0.03	600	0.03	503	0.02	14,036	0.63			2,121	0.10	5,757	0.26	36
852	0.06	442	0.03	155	0.01			2,589	0.17	9,121	0.61	87	0.01	1,655	0.11	43,746	2.93	37
1,546	0.10	121	0.01	4	(4)					10,924	0.73	95	0.01	1,258	0.08	495	0.03	38
621	0.06	903	0.09	87	0.01	57	0.01	90	0.01	8,428	0.82			938	0.09	22,300	2.19	39
468	0.04			465	0.04			791	0.07	7,993	0.75			4,814	0.45			40
3,016	0.35	540	0.06	480	0.06			1,233	0.14	6,596	0.76	1,430	0.17	1,777	0.21	21,541	2.50	41
2,872	0.16			3,648	0.20			1,001	0.05	11,230	0.61			4,752	0.26	545	0.03	42
274	0.02	233	0.02	103	0.01			2,621	0.21	13,211	1.04			1,759	0.14	176	0.01	43
804	0.04	287	0.01	2,132	0.11	7,210	0.36	3,535	0.17	13,890	0.69			4,330	0.21			44
832	0.07	990	0.08	295	0.02	150	0.01	571	0.05	7,794	0.64			9,976	0.80	35,554	2.85	45
2,474	0.12	1,314	0.06	426	0.02	5,550	0.26	449	0.02	13,815	0.66			4,447	0.21			46
2,635	0.33	1,596	0.20	2,134	0.27					6,108	0.76			409	0.05			47
INCORPORATED PLACES HAVING A POPULATION OF 2,500 TO 8,000.																		
$317	$0.12	$32	$0.01			$332	$0.13	$153	$0.06	$2,510	$0.95			$2,999	$1.13			48
1,189	0.23	142	0.03	$6,238	$1.20			1,540	0.30	4,598	0.88	$83	$0.02	1,835	0.35			49
689	0.23	88	0.03	253	0.08					3,263	1.09			474	0.16			50
								130	0.02	7,150	0.99			100	0.01			51
714	0.10			43	0.01					7,021	1.02			656	0.10	$11,214	$1.64	52
381	0.07	388	0.07	352	0.06					4,191	0.75			158	0.03			53
140	0.05	526	0.20	28	0.01			418	0.16	2,558	0.99			1,816	0.70	10,729	4.14	54
409	0.11			53	0.01					4,779	1.26			814	0.21			55
288	0.10	49	0.02	14	(4)			39	0.01	3,073	1.04			372	0.13	4,892	1.66	56
139	0.03	211	0.05	17	(4)			4,225	0.98	3,341	0.77			2,317	0.54			57
								43	0.01	4,000	0.86			9	(4)			58
170	0.03			51	0.01	100	0.02	355	0.07	6,170	1.15			998	0.19			59
416	0.12	55	0.02	382	0.11					3,513	0.99			128	0.04			60
549	0.16	1,084	0.31	90	0.03			1,123	0.33	4,757	1.38			4,004	1.16	946	0.27	61
		91	0.02	39	0.01			871	0.21	4,673	1.13			2,929	0.71	7,175	1.73	62
251	0.04			326	0.05	3,546	0.56	2,281	0.36	5,110	0.81			2,354	0.37			63
685	0.13	144	0.03	233	0.04	260	0.05	200	0.04	6,170	1.15			853	0.16	28	0.01	64
6	(4)	87	0.03	52	0.02	30	0.01	82	0.03	3,263	1.11			409	0.14			65
356	0.10	16	(4)	285	0.08					3,772	1.06			4,774	1.34	11,914	3.33	66
199	0.04			13	(4)			226	0.04	5,367	1.00			130	0.02	10,482	1.96	67

[3] Population enumerated as of Apr. 15, 1910; incorporated since 1900; no estimate made.
[4] Less than one-half of 1 cent.

TABLE 4.—REVENUE RECEIPTS OF INCORPORATED PLACES HAVING A

[For a text discussion

	INCORPORATED PLACE.	Population.[1]	REVENUE RECEIPTS. Total.	Per capita.	General property taxes. Total.	General property taxes. Per capita.	Special property taxes. Total.	Special property taxes. Per capita.	Poll taxes. Total.	Poll taxes. Per capita.	Special assessments and charges for outlays. Total.	Special assessments and charges for outlays. Per capita.	Business taxes. Total.	Business taxes. Per capita.	Liquor licenses and other imposts. Total.	Liquor licenses and other imposts. Per capita.
	PENNSYLVANIA—Continued.															
	INCORPORATED PLACES HAVING A POPULATION OF 2,500 TO 8,000—Continued.															
1	Bloomsburg	7,413	$65,114	$8.78	$54,051	$7.29					$909	$0.12			$1,680	$0.23
2	Brackenridge	3,134	43,464	13.87	28,267	9.02					2,792	0.89			960	0.31
3	Bridgeport	3,860	33,318	8.63	23,605	6.12					4,577	1.19			720	0.19
4	Brookville	3,003	45,766	15.24	29,077	9.68					194	0.06			844	0.28
5	Canonsburg	3,891	73,536	18.90	54,889	14.11					9,388	2.41				
6	Carrick	6,117	99,663	16.29	67,285	11.00					24,340	3.98			1,080	0.18
7	Catasauqua	5,250	61,384	11.69	45,056	8.58									1,800	0.34
8	Clairton	3,326	70,333	21.15	60,634	18.23					1,516	0.46			600	0.18
9	Clarion	2,612	25,141	9.63	19,082	7.31			$1,624	$0.62	445	0.17			600	0.23
10	Clearfield	6,851	75,949	11.09	65,317	9.53									798	0.12
11	Clifton Heights	3,155	18,988	6.02	15,564	4.93										
12	Coaldale	5,154	51,936	10.08	44,931	8.72			750	0.15					1,800	0.35
13	Conshohocken	7,480	52,977	7.08	40,661	5.44					1,279	0.17			2,280	0.30
14	Coplay	2,670	14,656	5.49	11,080	4.15									480	0.18
15	Coraopolis	5,252	117,689	22.41	68,286	13.00					17,637	3.36			720	0.14
16	Corry	5,991	86,761	14.48	58,818	9.82					11,669	1.95			5,522	0.92
17	Coudersport	3,100	31,854	10.28	23,914	7.71			670	0.22					360	0.12
18	Crafton	4,583	103,676	22.62	87,186	19.02					3,899	0.85				
19	Curwensville	2,549	18,982	7.45	14,047	5.51									228	0.09
20	Danville	7,517	85,635	11.39	42,497	5.65			5,281	0.70	6,011	0.80			2,850	0.38
21	Darby	6,305	64,017	10.15	52,292	8.29					1,540	0.24			114	0.02
22	Derry	2,954	22,459	7.60	18,073	6.12										
23	Dorranceton	4,046	74,556	18.43	49,640	12.27					18,415	4.55				
24	Downingtown	3,326	38,233	11.50	23,139	6.96									228	0.07
25	Doylestown	3,304	47,975	14.52	28,487	8.62									840	0.25
26	Duryea	7,487	49,010	6.55	33,173	4.43									4,400	0.59
27	East Conemaugh	5,046	44,446	8.81	20,938	4.15			2,137	0.42					960	0.19
28	East Mauch Chunk	3,548	22,263	6.27	16,661	4.70									1,386	0.39
29	East Pittsburgh	5,615	63,548	11.32	53,509	9.53									1,800	0.32
30	East Stroudsburg	3,330	34,866	10.47	20,221	6.07									600	0.18
31	Edgewood	2,596	64,968	25.03	58,692	22.61					1,258	0.48				
32	Elizabethtown	2,587	21,659	8.37	17,286	6.68					25	0.01			600	0.23
33	Ellwood City	3,902	74,496	19.09	43,983	11.27					2,761	0.71				
34	Emaus	3,501	30,987	8.85	19,846	5.67			1,090	0.31					840	0.24
35	Emporium	2,916	29,679	10.18	23,611	8.10					120	0.04			912	0.31
36	Ephrata	3,192	42,121	13.20	17,571	5.50									480	0.15
37	Etna	5,830	92,241	15.82	59,870	10.27					4,577	0.79			1,440	0.25
38	Exeter	3,537	49,819	14.09	40,226	11.37					387	0.11			2,640	0.75
39	Ford City	4,850	59,600	12.29	37,653	7.76			3,398	0.70						
40	Forest City	5,749	32,449	5.64	20,211	3.52			2,373	0.41					1,080	0.19
41	Frackville	3,118	21,390	6.86	15,460	4.96					25	0.01			1,320	0.42
42	Freedom	3,060	41,174	13.46	33,907	11.08					1,653	0.54			228	0.07
43	Freeland	6,197	39,235	6.33	24,051	3.88					378	0.06			7,080	1.14
44	Galeton	4,027	28,968	7.19	17,117	4.25			1,188	0.30					1,080	0.27
45	Gallitzin	3,504	24,189	6.90	13,520	3.86			1,883	0.54	15	(2)			960	0.27
46	Gettysburg	4,030	27,015	6.70	18,861	4.68									960	0.24
47	Gilberton	5,401	35,386	6.55	25,834	4.78									3,720	0.69
48	Girardville	4,396	36,422	8.29	18,349	4.17					2,173	0.49			4,560	1.04
49	Glassport	5,540	67,198	12.13	57,369	10.36					2,650	0.48			720	0.13
50	Greenville	5,909	68,236	11.55	53,418	9.04					2,564	0.43			600	0.10
51	Grove City	3,674	76,619	20.85	51,349	13.98					1,702	0.46				
52	Hanover	7,057	64,760	9.18	46,880	6.64					824	0.12			1,320	0.19
53	Hollidaysburg	3,734	40,537	10.86	23,440	6.28					141	0.04			228	0.06
54	Honesdale	2,945	39,012	13.25	27,941	9.49									2,280	0.77
55	Huntingdon	6,861	48,961	7.14	38,453	5.60									600	0.09
56	Indiana	5,749	77,223	13.43	54,454	9.47			2,215	0.39	11,447	1.99			456	0.08
57	Irwin	2,886	36,187	12.54	25,545	8.85					192	0.07			840	0.29
58	Jenkintown	2,968	42,859	14.44	37,760	12.72									480	0.16
59	Jermyn	3,158	25,859	8.19	17,359	5.50					2,853	0.90			1,680	0.53
60	Jersey Shore	5,381	53,314	9.91	38,562	7.17			3,697	0.69	1,425	0.26			911	0.17
61	Johnsonburg	4,334	51,769	11.94	30,790	7.10					14,506	3.35			912	0.21
62	Juniata	5,285	54,271	10.27	34,083	6.45					1,423	0.27			228	0.04
63	Kane	6,626	84,813	12.80	67,561	10.20					5,960	0.90			1,320	0.20
64	Kingston	6,449	80,127	12.42	53,085	8.23					18,680	2.90			1,920	0.30
65	Kittanning	4,311	56,665	13.14	39,316	9.12			3,050	0.71					1,080	0.25
66	Knoxville	5,651	61,161	10.82	49,219	8.71					5,730	1.01			720	0.13
67	Lansdale	3,551	62,991	17.74	33,176	9.34									480	0.14
68	Lansdowne	4,066	80,295	19.74	64,434	15.85					2,969	0.73				
69	Leechburg	3,624	39,133	10.80	24,636	6.80			2,400	0.66	6,027	1.66				
70	Lehighton	5,316	34,285	6.45	25,794	4.85									1,000	0.19

[1] For places of 8,000 inhabitants and over, estimated as of July 1, 1913; for places of less than 8,000 inhabitants, enumerated as of Apr. 15, 1910.

POPULATION OF 2,500 AND OVER, TOTAL AND PER CAPITA: 1913—Continued.

of this table, see page 397.]

REVENUE RECEIPTS—continued.																		
Other business licenses.		Nonbusiness license taxes.		Fines, forfeits, and escheats.		Highway privileges.		Interest and rents.		Subventions and grants.		Donations and gifts.		Earnings of general departments and miscellaneous.		Earnings of public service enterprises.		
Total.	Per capita.	Total.	Per capita.	Total.	Per capita.	Total.	Per capita.	Total.	Per capita.	Total.	Per capita.	Total.	Per capita.	Total.	Per capita.	Total.	Per capita.	
PENNSYLVANIA—Continued.																		
INCORPORATED PLACES HAVING A POPULATION OF 2,500 TO 8,000—Continued.																		
$33	(2)	$144	$0.02	$320	$0.04					$7,210	$0.97			$666	$0.09	$101	$0.01	1
452	$0.14	149	0.05	525	0.17	$6,034	$1.93	$1,366	$0.44	2,336	0.75			583	0.19			2
167	0.04	45	0.01	21	0.01			360	0.09	3,456	0.90			367	0.10			3
100	0.03	92	0.03	306	0.10					3,559	1.19			1,435	0.48	10,159	3.38	4
422	0.11	252	0.06	391	0.10	50	0.01			5,406	1.39			2,738	0.70			5
881	0.14	116	0.02	142	0.02			709	0.12	4,723	0.77			387	0.06			6
418	0.08	139	0.03	124	0.02			447	0.09	4,159	0.79			588	0.11	8,653	1.65	7
453	0.14			978	0.29			183	0.06	3,346	1.01			2,623	0.79			8
12	(2)	49	0.02	393	0.15					2,720	1.04			173	0.07	43	0.02	9
408	0.06	121	0.02	430	0.06			103	0.02	7,367	1.08			1,405	0.21			10
797	0.25	184	0.06	36	0.01	205	0.06	38	0.01	1,983	0.63			181	0.06			11
285	0.06	148	0.03	26	(2)					3,840	0.75			156	0.03			12
846	0.11	77	0.01	130	0.02	246	0.03	676	0.09	5,101	0.68			1,681	0.22			13
134	0.05	115	0.04	75	0.03	200	0.07	73	0.03	2,301	0.86	$37	$0.01	161	0.06			14
806	0.15	157	0.03	428	0.08			1,732	0.33	3,963	0.75			217	0.04	23,743	4.52	15
875	0.15	154	0.03	237	0.04	1,250	0.21	182	0.03	5,538	0.92			2,516	0.42			16
747	0.24	33	0.01	20	0.01			49	0.02	4,038	1.30			2,023	0.65			17
608	0.13	301	0.07	350	0.08			668	0.15	3,725	0.81			6,939	1.51			18
99	0.04			294	0.12			10	(2)	2,892	1.13			1,412	0.55			19
1,012	0.13	229	0.03	148	0.02					7,724	1.03			3,531	0.47	16,352	2.18	20
999	0.16	879	0.14			939	0.15	84	0.01	6,117	0.97			1,053	0.17			21
182	0.06	63	0.02	127	0.04					2,836	0.96			1,138	0.39	40	0.01	22
1,207	0.30	951	0.24			60	0.01	41	0.01	3,829	0.95			413	0.10			23
210	0.06	144	0.04	82	0.02	200	0.06	247	0.07	3,418	1.03			2,154	0.65	8,411	2.53	24
13	(2)	560	0.17	10	(2)			172	0.05	3,532	1.07			3,369	1.02	10,992	3.33	25
541	0.07	7	(2)	143	0.02			43	0.01	10,640	1.42			63	0.01			26
1,133	0.22	113	0.02	1,065	0.21			110	0.02	3,196	0.63			826	0.16	13,968	2.77	27
107	0.03	114	0.03	22	0.01	50	0.01			3,541	1.00	25	0.01	357	0.10			28
1,358	0.24	426	0.08	1,646	0.29	396	0.07	1,013	0.18	2,734	0.49			666	0.12			29
277	0.08			71	0.02			62	0.02	4,015	1.21			922	0.28	8,698	2.61	30
4	(2)	180	0.07	29	0.01			519	0.20	2,465	0.95			1,821	0.70			31
477	0.18	42	0.02	249	0.10	20	0.01	319	0.12	2,434	0.94			207	0.08			32
753	0.19	24	0.01	311	0.08	10,000	2.56	711	0.18	3,867	0.99			3,741	0.96	8,345	2.14	33
50	0.01	128	0.04	89	0.03			245	0.07	3,863	1.10			837	0.24	3,999	1.14	34
145	0.05	88	0.03	12	(2)			78	0.03	3,549	1.22			674	0.23	490	0.17	35
187	0.06	75	0.02	24	0.01			180	0.06	3,564	1.12			1,264	0.40	18,776	5.89	36
324	0.06	334	0.06	406	0.07			1,405	0.24	2,930	0.50			1,051	0.18	19,904	3.41	37
				150	0.04					5,561	1.57			855	0.24			38
299	0.06	74	0.02	350	0.07					3,565	0.74	50	0.01	1,802	0.37	12,409	2.56	39
50	0.01	107	0.02	81	0.01			78	0.01	6,290	1.09			2,179	0.38			40
219	0.07	29	0.01	4	(2)					3,855	1.24			478	0.15			41
393	0.13			380	0.12	150	0.05	410	0.13	3,261	1.07			792	0.26			42
263	0.04	745	0.12	259	0.04					6,318	1.02			141	0.02			43
179	0.04	123	0.03	6	(2)					4,908	1.22			4,367	1.08			44
257	0.07	139	0.04	151	0.04					3,282	0.94			349	0.10	3,633	1.04	45
897	0.22	115	0.03	45	0.01			286	0.07	3,876	0.96			1,787	0.44	188	0.05	46
294	0.05			49	0.01					5,415	1.00			74	0.01			47
339	0.08			25	0.01					4,358	0.99			5	(2)	6,613	1.50	48
348	0.06	166	0.03	530	0.10			415	0.07	4,719	0.85			281	0.05			49
1,131	0.19	167	0.03	259	0.04	600	0.10	368	0.06	5,719	0.97			3,280	0.56	130	0.02	50
294	0.08	41	0.01	72	0.02			221	0.06	4,563	1.24			2,540	0.69	15,837	4.31	51
1,077	0.15	33	(2)	121	0.02	135	0.02	153	0.02	7,442	1.05	438	0.06	6,337	0.90			52
680	0.18	4	(2)	33	0.01			319	0.09	2,955	0.79			2,441	0.65	10,296	2.76	53
20	0.01	82	0.03	5	(2)			218	0.07	3,190	1.08			5,276	1.79			54
77	0.01							130	0.02	6,519	0.95			2,287	0.33	895	0.13	55
283	0.05			480	0.08			433	0.08	4,171	0.73			1,633	0.28	1,651	0.29	56
948	0.33	30	0.01	634	0.22			3	(2)	2,901	1.01			5,094	1.77			57
63	0.02	84	0.03	365	0.12	375	0.13	204	0.07	2,617	0.88			911	0.31			58
51	0.02			138	0.04			23	0.01	3,455	1.09			300	0.09			59
278	0.05	125	0.02	89	0.02					6,079	1.13	50	0.01	2,098	0.39			60
119	0.03			43	0.01					5,206	1.20			143	0.03	50	0.01	61
324	0.06	67	0.01	788	0.15			173	0.03	6,588	1.25					10,597	2.01	62
752	0.11	124	0.02	335	0.05					6,719	1.01			2,042	0.31			63
120	0.02			362	0.06					5,879	0.91			81	0.01			64
1,195	0.28	60	0.01	500	0.12			742	0.17	4,433	1.03			4,351	1.01	1,938	0.45	65
309	0.05	456	0.08	302	0.05			416	0.07	2,927	0.52			1,082	0.19			66
		319	0.09	93	0.03			146	0.04	3,922	1.10	800	0.23	2,174	0.61	21,881	6.16	67
877	0.22	779	0.19	36	0.01	400	0.10	1,816	0.45	4,238	1.04			4,746	1.17			68
224	0.06	69	0.02	356	0.10					3,229	0.89			1,456	0.40	736	0.20	69
230	0.04	31	0.01	75	0.01			38	0.01	5,947	1.12			450	0.08	720	0.14	70

[2] Less than one-half of 1 cent.

TABLE 4.—REVENUE RECEIPTS OF INCORPORATED PLACES HAVING A

[For a text discussion

	INCORPORATED PLACE.	Population.[1]	REVENUE RECEIPTS. Total.	Per capita.	General property taxes. Total.	General property taxes. Per capita.	Special property taxes. Total.	Special property taxes. Per capita.	Poll taxes. Total.	Poll taxes. Per capita.	Special assessments and charges for outlays. Total.	Special assessments and charges for outlays. Per capita.	Business taxes. Total.	Business taxes. Per capita.	Liquor licenses and other imposts. Total.	Liquor licenses and other imposts. Per capita.
	PENNSYLVANIA—Continued.															
	INCORPORATED PLACES HAVING A POPULATION OF 2,500 TO 8,000—Continued.															
1	Lewisburg	3,081	$28,079	$9.12	$21,710	$7.05			$1,860	$0.60					$228	$0.07
2	Lock Haven	7,772	105,312	13.55	56,284	7.24			2,876	0.37					5,920	0.76
3	Luzerne	5,426	27,760	5.12	17,023	3.14					$3,028	$0.56			2,280	0.42
4	Lykens	2,943	16,872	5.73	11,469	3.90									1,200	0.41
5	McAdoo	3,389	22,993	6.78	10,818	3.19					3,858	1.14			3,480	1.03
6	McDonald	2,543	44,928	17.67	25,233	9.92					13,115	5.16			456	0.18
7	Mauch Chunk	3,952	34,131	8.64	21,181	5.36									1,980	0.50
8	Mayfield	3,662	23,251	6.35	17,304	4.73									2,280	0.62
9	Mechanicsburg	4,469	35,358	7.91	29,014	6.49									342	0.08
10	Media	3,562	64,751	18.18	40,919	11.49					386	0.11				
11	Meyersdale	3,741	32,731	8.75	24,412	6.53			136	0.04	536	0.14			706	0.19
12	Middletown	5,374	47,384	8.82	29,477	5.49									1,080	0.20
13	Millvale	7,861	83,061	10.57	53,354	6.79					2,039	0.26			1,800	0.23
14	Milton	7,460	77,266	10.36	59,481	7.97			4,199	0.56	827	0.11			1,080	0.14
15	Miners Mills	3,159	22,236	7.04	16,833	5.33									2,160	0.68
16	Minersville	7,240	48,668	6.72	32,470	4.48									6,240	0.86
17	Monaca	3,376	46,769	13.85	31,655	9.38					3,506	1.04			342	0.10
18	Monongahela City	7,598	79,273	10.43	61,236	8.06					1,389	0.18			1,940	0.26
19	Moosic	3,964	28,351	7.15	22,604	5.70									1,800	0.45
20	Mount Oliver	4,241	68,010	16.04	36,479	8.60					25,523	6.02			960	0.23
21	Mount Pleasant	5,812	71,068	12.23	52,120	8.97					9,093	1.56			840	0.14
22	Mount Union	3,338	18,355	5.50	12,425	3.72					1,621	0.49				
23	Munhall	5,185	88,193	17.01	71,227	13.74										
24	Nazareth	3,978	34,796	8.75	27,265	6.85					798	0.20			480	0.12
25	New Kensington	7,707	105,830	13.73	83,133	10.79					9,652	1.25			1,233	0.16
26	New Philadelphia	2,512	18,935	7.54	14,178	5.64									3,120	1.24
27	North East	2,672	35,548	13.30	18,887	7.07					748	0.28			570	0.21
28	Northumberland	3,517	36,691	10.43	18,505	5.26			1,700	0.48	2,973	0.85			960	0.27
29	Oakmont	3,436	81,963	23.85	73,991	21.53					248	0.07				
30	Parkesburg	2,522	18,605	7.38	14,539	5.76									228	0.09
31	Parnassus	2,578	49,381	19.15	34,007	13.19					10,862	4.21				
32	Parsons	4,338	40,479	9.33	32,732	7.55									3,000	0.69
33	Patton	3,907	36,992	9.47	24,490	6.27			2,495	0.64	3,390	0.87			840	0.22
34	Pen Argyl	3,967	33,754	8.51	26,199	6.60									720	0.18
35	Perkasie	2,779	41,151	14.81	18,574	6.68									480	0.17
36	Philipsburg	3,585	32,823	9.15	24,720	6.90									1,026	0.29
37	Pitcairn	4,975	52,757	10.60	34,287	6.89					1,045	0.21				
38	Port Carbon	2,678	17,123	6.39	13,110	4.90									1,047	0.39
39	Portage	2,954	21,908	7.42	13,991	4.74			2,112	0.71	1,043	0.35			819	0.28
40	Quakertown	3,801	52,651	13.85	31,262	8.22									720	0.19
41	Rankin	6,042	102,275	16.93	74,256	12.29					4,589	0.76			720	0.12
42	Renovo	4,621	43,499	9.41	26,010	5.63			2,000	0.43					1,505	0.33
43	Reynoldsville	3,189	38,368	12.03	31,370	9.84					511	0.16			1,440	0.45
44	Ridgway	5,408	107,824	19.94	80,626	14.91					3,140	0.58			912	0.17
45	Rochester	5,903	70,585	11.96	53,678	9.09					8,342	1.41			570	0.10
46	Royersford	3,073	27,772	9.04	22,141	7.20									615	0.20
47	St. Clair (Allegheny County).	5,640	45,209	8.02	23,612	4.19					17,752	3.15			1,560	0.28
48	St. Clair (Schuylkill County).	6,455	53,181	8.24	25,809	4.00					577	0.09			5,640	0.87
49	St. Marys	6,346	42,898	6.76	36,392	5.73									1,148	0.18
50	Sayre	6,426	58,845	9.16	44,225	6.88			2,410	0.38	1,645	0.26			1,440	0.22
51	Schuylkill Haven	4,747	50,539	10.65	25,215	5.31									1,742	0.37
52	Scottdale	5,456	84,353	15.46	66,890	12.26					6,204	1.14			665	0.12
53	Sewickley	4,479	124,853	27.88	80,183	17.90					8,227	1.84				
54	Sharpsville	3,634	53,436	14.70	36,993	10.18					6,220	1.71			360	0.10
55	Shippensburg	3,457	35,081	10.15	20,122	5.82										
56	Slatington	4,454	44,014	9.88	27,250	6.12					82	0.02			1,560	0.35
57	Somerset	2,612	45,699	17.50	29,265	11.20					943	0.36			471	0.18
58	South Brownsville	3,943	38,474	9.76	32,724	8.30									480	0.12
59	South Fork	4,592	36,263	7.90	20,785	4.53			2,455	0.53	4,815	1.05			840	0.18
60	South Williamsport	3,734	25,641	6.87	19,261	5.16			1,243	0.33					456	0.12
61	Spangler	2,700	18,516	6.86	12,808	4.74			1,369	0.51	358	0.13			600	0.22
62	Spring City	2,880	25,697	8.92	19,300	6.70					39	0.01			114	0.04
63	Stroudsburg	4,379	43,358	9.90	35,399	8.08									960	0.22
64	Summit Hill	4,209	48,463	11.51	43,320	10.29									1,386	0.33
65	Susquehanna	3,478	21,063	6.06	11,777	3.39			1,550	0.45	2,166	0.62			1,148	0.33
66	Swissvale	7,381	152,035	20.60	126,533	17.14					14,667	1.99				
67	Swoyersville	5,396	26,850	4.98	20,061	3.72									3,240	0.60
68	Tarentum	7,414	146,455	19.75	83,387	11.25			3,000	0.40	12,375	1.67				
69	Throop	5,133	64,734	12.61	56,843	11.07									2,760	0.54
70	Towanda	4,281	41,937	9.80	30,780	7.19			1,799	0.42					1,680	0.39

[1] For places of 8,000 inhabitants and over, estimated as of July 1, 1913; for places of less than 8,000 inhabitants, enumerated as of Apr. 15, 1910.

POPULATION OF 2,500 AND OVER, TOTAL AND PER CAPITA: 1913—Continued.

of this table, see page 397.]

REVENUE RECEIPTS—continued.																		
Other business licenses.		Nonbusiness license taxes.		Fines, forfeits, and escheats.		Highway privileges.		Interest and rents.		Subventions and grants.		Donations and gifts.		Earnings of general departments and miscellaneous.		Earnings of public service enterprises.		
Total.	Per capita.	Total.	Per capita.	Total.	Per capita.	Total.	Per capita.	Total.	Per capita.	Total.	Per capita.	Total.	Per capita.	Total.	Per capita.	Total.	Per capita.	
PENNSYLVANIA—Continued.																		
INCORPORATED PLACES HAVING A POPULATION OF 2,500 TO 8,000—Continued.																		
$56	$0.02	$161	$0.05					$31	$0.01	$3,176	$1.03			$857	$0.28			1
358	0.05	582	0.07	$130	$0.02			82	0.01	7,866	1.01			3,024	0.39	$23,190	$3.63	2
177	0.03			167	0.03			39	0.01	4,428	0.82			618	0.11			3
106	0.04	3	(2)	82	0.03					3,778	1.28			234	0.08			4
300	0.06			00	0.03			1,033	0.30	3,175	0.94			339	0.10			5
1,172	0.46	162	0.06	235	0.09					2,667	1.05			1,888	0.74			6
209	0.05	164	0.04	84	0.02					4,626	1.17	$4,525	$1.14	123	0.03	1,239	0.31	7
11	(2)			26	0.01					3,565	0.97			65	0.02			8
545	0.12			163	0.04	$200	$0.04			4,151	0.93			943	0.21			9
344	0.10	197	0.06	20	0.01			650	0.18	2,596	0.73			2,686	0.75	16,953	4.76	10
223	0.06	45	0.01	584	0.16			24	0.01	4,622	1.24			1,421	0.38	23	0.01	11
176	0.03	50	0.01	3	(2)			54	0.01	6,295	1.17			1,181	0.22	9,068	1.69	12
904	0.12	818	0.10	564	0.07					4,470	0.57			82	0.01	19,030	2.42	13
707	0.09	10	(2)	49	0.01					7,539	1.01			3,239	0.43	135	0.02	14
66	0.02	47	0.02							3,130	0.99							15
238	0.03	77	0.01	640	0.09			800	0.11	6,976	0.96			1,227	0.17			16
501	0.15	200	0.06	253	0.07					3,606	1.07			168	0.05	6,538	1.94	17
1,519	0.20	732	0.10	1,285	0.17			2,606	0.34	7,031	0.93			1,483	0.20	52	0.01	18
265	0.07			35	0.01					3,611	0.91			36	0.01			19
556	0.13	155	0.04	176	0.04			1,577	0.37	2,438	0.57			146	0.03			20
773	0.13	79	0.01	859	0.15					5,288	0.91			2,016	0.35			21
50	0.01			166	0.05			38	0.01	3,488	1.04			567	0.17			22
697	0.13	204	0.04	477	0.09			1,641	0.32	4,339	0.84			561	0.11	9,047	1.74	23
621	0.16	56	0.01	105	0.03			38	0.01	4,539	1.14			894	0.22			24
1,063	0.14	298	0.04	1,389	0.18			1,999	0.26	6,402	0.83			475	0.06	186	0.02	25
60	0.02	41	0.02	35	0.01					1,501	0.60							26
69	0.03			16	0.01					3,227	1.21					12,031	4.50	27
936	0.27			51	0.01	6,349	1.81			4,192	1.19			956	0.27	69	0.02	28
888	0.26	71	0.02	197	0.06			2,768	0.81	2,994	0.87			724	0.21	82	0.02	29
332	0.13	12	(2)	50	0.02			114	0.05	2,546	1.01			784	0.31			30
135	0.05	46	0.02	65	0.03			648	0.25	2,517	0.98	51	0.02	995	0.39	55	0.02	31
243	0.06			63	0.01					4,441	1.02							32
520	0.13			20	0.01					4,278	1.09			959	0.25			33
326	0.08	12	(2)	37	0.01	225	0.06	134	0.03	5,694	1.44			407	0.10			34
18	0.01	39	0.01							2,929	1.05	38	0.01	1,884	0.68	17,189	6.19	35
577	0.16			476	0.13	100	0.03	21	0.01	4,102	1.14			1,801	0.50			36
408	0.08	250	0.05	233	0.05			582	0.12	3,316	0.67	36	0.01	470	0.09	12,130	2.44	37
228	0.09			1	(2)					2,604	0.97			133	0.05			38
106	0.04			147	0.05					3,211	1.09			461	0.16	18	0.01	39
102	0.03	318	0.08			400	0.11			3,354	0.88	23	0.01	1,121	0.29	15,351	4.04	40
631	0.10	380	0.06	1,200	0.20	743	0.12	1,567	0.26	3,574	0.59			414	0.07	14,201	2.35	41
262	0.06	176	0.04	183	0.04			108	0.02	4,977	1.08			1,935	0.42	6,343	1.37	42
190	0.06	328	0.10	86	0.03					3,485	1.09			958	0.30			43
70	0.01			111	0.02					5,952	1.10			378	0.07	16,635	3.08	44
400	0.07	564	0.10	380	0.06					5,209	0.88			992	0.17	450	0.08	45
42	0.01	21	0.01	26	0.01	96	0.03	6	(2)	3,773	1.23			1,052	0.34			46
561	0.10	119	0.02	82	0.01			383	0.07	1,078	0.19			62	0.01			47
677	0.10	37	0.01	85	0.01					5,549	0.86			316	0.05	14,491	2.24	48
73	0.01	100	0.02	306	0.05			188	0.03	4,536	0.71			155	0.02			49
1,184	0.18			53	0.01			218	0.03	6,500	1.01			1,160	0.18			50
329	0.07	110	0.02	47	0.01			153	0.03	4,352	0.92			481	0.10	18,110	3.82	51
1,069	0.20	56	0.01	525	0.10			1,830	0.34	4,893	0.90			2,074	0.38	147	0.03	52
521	0.12	14	(2)	631	0.14			497	0.11	3,541	0.79			6,061	1.35	25,178	5.62	53
881	0.24			290	0.08			637	0.18	3,429	0.94			729	0.20	3,897	1.07	54
233	0.07			141	0.04					4,050	1.17			923	0.27	9,612	2.78	55
306	0.07	187	0.04	50	0.01	310	0.07			5,051	1.13			1,352	0.30	7,866	1.77	56
		302	0.12	720	0.28					3,181	1.22			1,620	0.62	9,197	3.52	57
161	0.04			592	0.15			841	0.21	2,677	0.68			857	0.22	142	0.04	58
309	0.07	959	0.21	672	0.15					4,694	1.02			708	0.15	26	0.01	59
				8	(2)			9	(2)	3,788	1.01			876	0.23			60
25	0.01									3,122	1.16			234	0.09			61
100	0.03	135	0.05	10	(2)	1,061	0.37	48	0.02	3,627	1.26			1,263	0.44			62
135	0.03	151	0.03	124	0.03			77	0.02	4,833	1.10			1,679	0.38			63
92	0.02			43	0.01					3,607	0.86			15	(2)			64
120	0.03	78	0.02	259	0.07					2,874	0.83			1,091	0.31			65
1,064	0.14	475	0.06	539	0.07			1,944	0.26	6,182	0.84			631	0.09			66
		54	0.01	74	0.01					3,417	0.63			4	(2)			67
965	0.13	410	0.06	419	0.06	50	0.01	4,978	0.67	6,350	0.86			5,935	0.80	28,586	3.86	68
45	0.01	1	(2)	57	0.01			238	0.05	4,735	0.92			55	0.01			69
426	0.10			410	0.10					4,100	0.96			2,742	0.64			70

[2] Less than one-half of 1 cent.

TABLE 4.—REVENUE RECEIPTS OF INCORPORATED PLACES HAVING A

[For a text discussion

	INCORPORATED PLACE.	Population.[1]	REVENUE RECEIPTS. Total.	Per capita.	General property taxes. Total.	General property taxes. Per capita.	Special property taxes. Total.	Special property taxes. Per capita.	Poll taxes. Total.	Poll taxes. Per capita.	Special assessments and charges for outlays. Total.	Special assessments and charges for outlays. Per capita.	Business taxes. Total.	Business taxes. Per capita.	Liquor licenses and other imposts. Total.	Liquor licenses and other imposts. Per capita.
	PENNSYLVANIA—Continued.															
	INCORPORATED PLACES HAVING A POPULATION OF 2,500 TO 8,000—Continued.															
1	Turtle Creek	4,995	$85,800	$17.18	$66,928	$13.40					$727	$0.15				
2	Tyrone	7,176	68,301	9.52	54,470	7.59					739	0.10			$684	$0.10
3	Union City	3,684	43,075	11.69	27,124	7.36					105	0.03				
4	Vandergrift	3,876	47,819	12.34	41,130	10.61					2,255	0.58				
5	Vandergrift Heights	3,438	34,504	10.04	16,081	4.68					14,840	4.32				
6	Verona	2,849	48,871	17.15	38,115	13.38										
7	Waynesboro	7,199	73,309	10.18	59,996	8.33									480	0.07
8	Waynesburg	3,545	69,502	19.61	58,947	16.63					3,022	0.85				
9	Weatherly	2,501	27,300	10.92	10,918	4.37									798	0.32
10	Wellsboro	3,183	31,737	9.97	22,961	7.21			$888	$0.28	2,275	0.71			474	0.15
11	West Berwick	5,512	34,440	6.25	26,281	4.77									1,680	0.30
12	West Hazleton	4,715	31,929	6.77	19,631	4.16					3,240	0.69			3,800	0.81
13	West Homestead	3,009	36,518	12.14	33,073	10.99									360	0.12
14	West Newton	2,880	27,090	9.41	21,383	7.42										
15	West Pittston	6,848	67,552	9.86	56,922	8.31										
16	Wicksboro	2,775	24,412	8.80	19,687	7.09			1,270	0.46	53	0.02				
17	Williamstown	2,904	16,901	5.82	12,518	4.31									1,080	0.37
18	Wilmerding	6,133	83,211	13.57	68,336	11.14					5,867	0.96			960	0.16
19	Winton	5,280	55,300	10.47	29,921	5.67					10,687	2.02			5,280	1.00
20	Wyoming	3,010	27,754	9.22	19,878	6.60					850	0.28			1,080	0.36
	RHODE ISLAND.															
21	Total	557,768	$10,609,266	$19.02	$7,221,878	$12.95	$207	(2)	$38,139	$0.07	$118,919	$0.21	$144	(2)	$508,134	$0.91
	INCORPORATED PLACES HAVING A POPULATION OF 30,000 AND OVER.															
22	Pawtucket	55,646	$1,240,665	$22.30	$765,939	$13.75			$4,586	$0.08	$17,604	$0.32			$47,650	$0.86
23	Providence	240,156	6,159,900	25.65	4,064,703	16.93	$126	(2)	21,371	0.09	80,110	0.33	$109	(2)	265,375	1.11
24	Woonsocket	41,346	646,605	15.64	387,086	9.36			2,385	0.06	12,300	0.30			38,638	0.93
	INCORPORATED PLACES HAVING A POPULATION OF 8,000 TO 30,000.															
25	Bristol	9,104	$97,786	$10.74	$78,975	$8.67			$540	$0.06					$6,349	$0.70
26	Central Falls	24,243	191,663	7.91	139,548	5.76			777	0.03	$6,517	$0.27	$2	(2)	22,165	0.91
27	Cranston	23,629	271,539	11.49	228,175	9.66			1,615	0.07			8	(2)	12,071	0.51
28	Cumberland	10,489	126,045	12.02	102,508	9.77			770	0.07					9,015	0.86
29	East Providence	16,998	205,093	12.07	167,699	9.87			1,551	0.09			6	(2)	5,783	0.34
30	Lincoln	10,113	93,237	9.22	74,949	7.41			650	0.06					6,075	0.60
31	Newport	28,677	665,509	23.21	555,623	19.38	$75	(2)	466	0.02					19,831	0.69
32	Warwick	28,355	180,587	6.37	129,455	4.57			747	0.03			4	(2)	24,524	0.86
33	Westerly	9,071	176,801	19.49	106,031	11.69			425	0.05			5	(2)	9,125	1.01
	INCORPORATED PLACES HAVING A POPULATION OF 2,500 TO 8,000.															
34	Burrillville	7,878	$65,054	$8.26	$48,346	$6.14			$454	$0.06			$1	(2)	$6,325	$0.80
35	Coventry	5,848	46,449	7.94	32,327	5.53			240	0.04					3,708	0.63
36	East Greenwich	3,420	31,548	9.22	21,335	6.24			248	0.07	$2,388	$0.70	1	(2)	2,550	0.75
37	Johnston	5,935	49,036	8.26	35,173	5.93			156	0.03			2	(2)	5,073	0.85
38	North Kingstown	4,048	42,665	10.54	33,752	8.34			233	0.06					975	0.24
39	North Providence	5,407	43,288	8.01	31,197	5.77									5,200	0.96
40	North Smithfield	2,699	24,203	8.97	18,453	6.84			6	(2)					1,950	0.72
41	Portsmouth	2,681	23,924	8.92	17,483	6.52			71	0.03			1	(2)	2,250	0.84
42	Scituate	3,493	24,153	6.91	18,792	5.38			100	0.03					1,600	0.46
43	Smithfield	2,739	19,774	7.22	16,039	5.86	$6	(2)	135	0.05						
44	South Kingstown	5,176	55,351	10.69	45,148	8.72			408	0.08			1	(2)		
45	Tiverton	4,032	43,276	10.73	34,755	8.62							4	(2)	3,502	0.87
46	Warren	6,585	85,115	12.93	68,387	10.39			205	0.03					8,400	1.28

[1] For places of 8,000 inhabitants and over, estimated as of July 1, 1913; for places of less than 8,000 inhabitants, enumerated as of Apr. 15, 1910.

POPULATION OF 2,500 AND OVER, TOTAL AND PER CAPITA: 1913—Continued.

of this table, see page 397.)

REVENUE RECEIPTS—continued.																		
Other business licenses.		Nonbusiness license taxes.		Fines, forfeits, and escheats.		Highway privileges.		Interest and rents.		Subventions and grants.		Donations and gifts.		Earnings of general departments and miscellaneous.		Earnings of public service enterprises.		
Total.	Per capita.	Total.	Per capita.	Total.	Per capita.	Total.	Per capita.	Total.	Per capita.	Total.	Per capita.	Total.	Per capita.	Total.	Per capita.	Total.	Per capita.	
PENNSYLVANIA—Continued.																		
INCORPORATED PLACES HAVING A POPULATION OF 2,500 TO 8,000—Continued.																		
$1,406	$0.28	$406	$0.08	$299	$0.06	$400	$0.08	$672	$0.13	$4,011	$0.80	.....	.....	$10,951	$2.19	.....	.....	1
365	0.05	1,710	0.24	636	0.09	.....	.....	228	0.03	6,917	0.96	.....	.....	2,552	0.36	.....	.....	2
157	0.04	.....	.....	133	0.04	.....	.....	.....	.....	5,138	1.39	.....	.....	2,816	0.76	$7,602	$2.06	3
50	0.01	116	0.03	507	0.13	.....	.....	.....	.....	3,255	0.84	.....	.....	506	0.13	.....	.....	4
118	0.03	88	0.03	413	0.12	.....	.....	50	0.01	2,584	0.75	.....	.....	330	0.10	.....	.....	5
340	0.12	76	0.03	187	0.07	.....	.....	2,167	0.76	2,212	0.78	.....	.....	5,684	2.00	90	0.03	6
618	0.09	36	0.01	680	0.09	300	0.04	.....	.....	7,730	1.07	.....	.....	3,311	0.46	158	0.02	7
134	0.04	.....	.....	141	0.04	.....	.....	843	0.24	3,414	0.96	.....	.....	3,001	0.85	.....	.....	8
259	0.10	29	0.01	64	0.03	.....	.....	.....	.....	3,546	1.42	.....	.....	379	0.15	11,307	4.52	9
189	0.06	.....	.....	.....	.....	.....	.....	5	(2)	3,583	1.13	.....	.....	1,362	0.43	.....	.....	10
428	0.08	153	0.03	498	0.09	.....	.....	.....	.....	5,254	0.95	.....	.....	146	0.03	.....	.....	11
360	0.08	.....	.....	60	0.01	.....	.....	45	0.01	4,565	0.97	.....	.....	228	0.05	.....	.....	12
313	0.10	164	0.05	453	0.15	.....	.....	189	0.06	1,763	0.59	.....	.....	203	0.07	.....	.....	13
409	0.14	150	0.05	145	0.05	.....	.....	.....	.....	2,884	1.00	.....	.....	2,119	0.74	.....	.....	14
756	0.11	375	0.05	.....	.....	300	0.04	516	0.08	5,694	0.83	.....	.....	2,989	0.44	.....	.....	15
163	0.06	.....	.....	149	0.05	.....	.....	31	0.01	2,890	1.04	.....	.....	169	0.06	.....	.....	16
258	0.09	.....	.....	25	0.01	180	0.06	.....	.....	2,659	0.92	.....	.....	181	0.06	.....	.....	17
1,224	0.20	59	0.01	1,086	0.18	.....	.....	1,979	0.32	3,536	0.58	.....	.....	164	0.03	.....	.....	18
.....	.....	.....	.....	.....	.....	.....	.....	.....	.....	5,399	1.02	.....	.....	4,013	0.76	.....	.....	19
582	0.19	2,124	0.71	.....	.....	.....	.....	243	0.08	2,631	0.87	.....	.....	366	0.12	.....	.....	20
RHODE ISLAND.																		
$69,477	$0.13	$39,775	$0.07	$9,516	$0.02	$287,392	$0.52	$541,799	$0.97	$157,449	$0.28	$10,332	$0.02	$279,293	$0.50	$1,326,812	$2.38	21
INCORPORATED PLACES HAVING A POPULATION OF 30,000 AND OVER.																		
$7,773	$0.14	$2,748	$0.05	$1,606	$0.03	$18,926	$0.34	$55,318	$0.99	$11,134	$0.20	.....	.....	$26,050	$0.47	$281,331	$5.06	22
36,747	0.15	15,321	0.06	6,930	0.03	236,514	0.98	380,778	1.59	32,090	0.13	$115	(2)	163,379	0.68	856,232	3.57	23
6,460	0.16	1,883	0.05	709	0.02	3,986	0.10	31,042	0.75	10,537	0.26	.....	.....	21,457	0.52	130,122	3.15	24
INCORPORATED PLACES HAVING A POPULATION OF 8,000 TO 30,000.																		
$1,087	$0.12	$667	$0.07	$41	(2)	$1,514	$0.17	$2,123	$0.23	$5,148	$0.57	.....	.....	$1,033	$0.11	$309	$0.03	25
2,330	0.10	900	0.04	.....	.....	1,857	0.08	262	0.01	7,062	0.29	.....	.....	2,995	0.12	7,248	0.30	26
1,701	0.07	2,147	0.09	.....	.....	3,172	0.13	9,478	0.40	6,634	0.28	.....	.....	6,538	0.28	.....	.....	27
293	0.03	628	0.06	.....	.....	1,217	0.12	304	0.03	5,368	0.51	.....	.....	5,942	0.57	.....	.....	28
2,126	0.13	1,605	0.09	.....	.....	9,598	0.56	2,621	0.15	6,515	0.38	.....	.....	7,589	0.45	.....	.....	29
492	0.05	400	0.04	.....	.....	513	0.05	2,754	0.27	5,197	0.51	.....	.....	2,207	0.22	.....	.....	30
3,850	0.13	2,537	0.09	.....	.....	4,487	0.16	40,443	1.41	6,900	0.24	$10,217	$0.36	17,866	0.62	3,214	0.11	31
3,208	0.11	3,265	0.12	.....	.....	2,265	0.08	3,527	0.12	8.127	0.29	.....	.....	5,465	0.19	.....	.....	32
438	0.05	654	0.07	.....	.....	.....	.....	663	0.07	4,678	0.52	.....	.....	6,617	0.73	48,165	5.31	33
INCORPORATED PLACES HAVING A POPULATION OF 2,500 TO 8,000.																		
$347	$0.04	$762	$0.10	$8	(2)	$65	$0.01	$913	$0.12	$5,837	$0.74	.....	.....	$1,996	$0.25	.....	.....	34
78	0.01	654	0.11	14	(2)	130	0.02	3,106	0.53	5,222	0.89	.....	.....	970	0.17	.....	.....	35
69	0.02	679	0.20	.....	.....	318	0.09	175	0.05	3,087	0.90	.....	.....	698	0.20	.....	.....	36
94	0.02	755	0.13	.....	.....	391	0.07	959	0.16	4,503	0.76	.....	.....	1,930	0.33	.....	.....	37
59	0.01	396	0.10	.....	.....	.....	.....	1,579	0.39	3,924	0.97	.....	.....	1,747	0.43	.....	.....	38
393	0.07	638	0.12	67	$0.01	671	0.12	581	0.11	3,877	0.72	.....	.....	664	0.12	.....	.....	39
26	0.01	220	0.08	.....	.....	200	0.07	117	0.04	3,084	1.14	.....	.....	147	0.05	.....	.....	40
210	0.08	522	0.19	4	(2)	15	0.01	121	0.05	1,820	0.68	.....	.....	1,427	0.53	.....	.....	41
7	(2)	549	0.16	.....	.....	56	0.02	177	0.05	2,086	0.60	.....	.....	786	0.23	.....	.....	42
34	0.01	292	0.11	6	(2)	.....	.....	.....	.....	2,727	1.00	.....	.....	535	0.20	.....	.....	43
80	0.02	692	0.13	.....	.....	.....	.....	4,146	0.80	4,585	0.89	.....	.....	291	0.06	.....	.....	44
358	0.09	525	0.13	22	0.01	1,006	0.25	46	0.01	2,867	0.71	.....	.....	.....	.....	$191	$0.05	45
1,217	0.18	336	0.05	109	0.02	491	0.07	566	0.09	4,440	0.67	.....	.....	964	0.15	.....	.....	46

[2] Less than one-half of 1 cent.

TABLE 4.—REVENUE RECEIPTS OF INCORPORATED PLACES HAVING A

[For a text discussion

	INCORPORATED PLACE.	Population.[1]	REVENUE RECEIPTS.													
			Total.	Per capita.	General property taxes.		Special property taxes.		Poll taxes.		Special assessments and charges for outlays.		Business taxes.		Liquor licenses and other imposts.	
					Total.	Per capita.	Total.	Per capita.	Total.	Per capita.	Total.	Per capita.	Total.	Per capita.	Total.	Per capita.
	SOUTH CAROLINA.															
1	Total	237,836	$3,404,474	$14.31	$1,733,389	$7.29			$62,065	$0.26	$83,882	$0.35	$7,957	$0.03		
	INCORPORATED PLACES HAVING A POPULATION OF 30,000 AND OVER.															
2	Charleston	59,815	$917,339	$15.34	$544,394	$9.10					$855	$0.01	$2,183	$0.04		
3	Columbia	32,954	572,825	17.38	206,573	6.27			$3,587	$0.11	17,507	0.53	1,760	0.05		
	INCORPORATED PLACES HAVING A POPULATION OF 8,000 TO 30,000.															
4	Anderson	11,003	$111,775	$10.16	$76,219	$6.93			$4,877	$0.44						
5	Greenville	17,002	238,272	14.01	131,248	7.72			6,363	0.37	$40,038	$2.35	$540	$0.03		
6	Spartanburg	19,505	206,692	10.60	123,762	6.35			4,815	0.25			668	0.03		
7	Sumter	8,898	112,192	12.61	47,848	5.38			2,830	0.32			636	0.07		
	INCORPORATED PLACES HAVING A POPULATION OF 2,500 TO 8,000.															
8	Abbeville	4,459	$56,897	$12.76	$23,715	$5.32			$646	$0.14						
9	Aiken	3,911	60,641	15.51	28,399	7.26			843	0.22	$1,632	$0.42				
10	Bennettsville	2,646	61,486	23.24	34,091	12.88			1,150	0.43						
11	Camden	3,569	38,251	10.72	27,109	7.60			1,804	0.51			$246	$0.07		
12	Cheraw	2,873	26,623	9.27	13,029	4.53			1,291	0.45						
13	Chester	4,754	60,303	12.68	38,422	8.08			2,507	0.53	774	0.16	257	0.05		
14	Clinton	3,272	38,825	11.87	19,607	5.99			1,873	0.57			112	0.03		
15	Darlington	3,789	44,785	11.82	32,258	8.51			2,986	0.79						
16	Easley	2,983	21,417	7.18	10,447	3.50			896	0.30						
17	Florence	7,057	145,951	20.68	29,373	4.16			3,491	0.49	5,953	0.84				
18	Gaffney	4,767	95,456	20.02	53,118	11.14			3,218	0.68	3,271	0.69	339	0.07		
19	Georgetown	5,530	72,022	13.02	39,703	7.18			1,616	0.29			403	0.07		
20	Greenwood	6,614	97,703	14.77	49,484	7.48			2,959	0.45						
21	Laurens	4,818	57,772	11.99	28,746	5.97			1,821	0.38						
22	Marion	3,844	28,722	7.47	17,264	4.49			1,568	0.41	2,381	0.62	275	0.07		
23	Newberry	5,028	69,656	13.85	37,613	7.48			1,902	0.38						
24	Orangeburg	5,906	101,353	17.16	45,203	7.65			1,811	0.31						
25	Rock Hill	7,216	103,178	14.30	40,886	5.67			5,338	0.74	11,471	1.59	368	0.05		
26	Union	5,623	64,338	11.44	34,878	6.20			1,873	0.33			170	0.03		
	SOUTH DAKOTA.															
27	Total	80,789	$2,030,552	$25.13	$1,340,779	$16.60			$4,650	$0.06	$148,493	$1.84	$7,294	$0.09	$93,750	$1.16
	INCORPORATED PLACES HAVING A POPULATION OF 8,000 TO 30,000.															
28	Aberdeen	12,919	$323,504	$25.04	$229,759	$17.78					$30,805	$2.39			$20,200	$1.56
29	Lead	9,100	150,785	16.57	107,673	11.83			$924	$0.10	21	(2)	$964	$0.11	10,775	1.18
30	Sioux Falls	15,336	465,177	30.33	310,905	20.27					61,907	4.04	3,025	0.20	21,450	1.40
	INCORPORATED PLACES HAVING A POPULATION OF 2,500 TO 8,000.															
31	Brookings	2,971	$88,251	$29.70	$40,700	$13.70			$292	$0.10						
32	Deadwood	3,653	119,630	32.75	81,660	22.35			681	0.19	$3,560	$0.97	$1,205	$0.33	$5,100	$1.40
33	Huron	5,791	120,530	20.81	81,453	14.07			1,073	0.19	2,817	0.49	715	0.12	6,000	1.04
34	Madison	3,137	64,327	20.51	37,576	11.98			167	0.05	13	(2)				
35	Mitchell	6,515	170,483	26.17	113,018	17.35					25,468	3.91	762	0.12	5,900	0.91
36	Pierre	3,656	125,071	34.21	69,020	18.88					4,672	1.28			3,325	0.91
37	Rapid City	3,854	101,605	26.36	61,701	16.01					9,542	2.48	623	0.16	6,000	1.56
38	Redfield	3,060	84,985	27.77	45,445	14.85			281	0.09	1,937	0.63				
39	Watertown	7,010	136,298	19.44	106,177	15.15			523	0.07	5,276	0.75			10,200	1.46
40	Yankton	3,787	79,906	21.10	55,692	14.71			709	0.19	2,475	0.65			4,800	1.27

[1] For places of 8,000 inhabitants and over, estimated as of July 1, 1913; for places of less than 8,000 inhabitants, enumerated as of Apr. 15, 1910.

POPULATION OF 2,500 AND OVER, TOTAL AND PER CAPITA: 1913—Continued.

of this table, see page 397.]

REVENUE RECEIPTS—continued.																		
Other business licenses.		Nonbusiness license taxes.		Fines, forfeits, and escheats.		Highway privileges.		Interest and rents.		Subventions and grants.		Donations and gifts.		Earnings of general departments and miscellaneous.		Earnings of public service enterprises.		
Total.	Per capita.	Total.	Per capita.	Total.	Per capita.	Total.	Per capita.	Total.	Per capita.	Total.	Per capita.	Total.	Per capita.	Total.	Per capita.	Total.	Per capita.	
SOUTH CAROLINA.																		
$336,447	$1.41	$9,070	$0.04	$205,430	$0.86	.....	.....	$42,744	$0.18	$103,847	$0.44	$5,414	$0.02	$73,874	$0.31	$740,355	$3.11	1
INCORPORATED PLACES HAVING A POPULATION OF 30,000 AND OVER.																		
$119,975	$2.01	$462	$0.01	$58,276	$0.97	.....	.....	$32,409	$0.54	$67,312	$1.13	$1,435	$0.02	$13,639	$0.23	$76,399	$1.28	2
53,969	1.64	962	0.03	29,443	0.89	.....	.....	1,821	0.06	19,276	0.58	.....	.....	14,667	0.45	223,260	6.77	3
INCORPORATED PLACES HAVING A POPULATION OF 8,000 TO 30,000.																		
$17,072	$1.55	$362	$0.03	$8,182	$0.74	.....	.....	.....	.....	$594	$0.05	.....	.....	$3,039	$0.28	$1,430	$0.13	4
29,890	1.76	1,091	0.06	20,209	1.19	.....	.....	$3,590	$0.21	.....	.....	.....	.....	622	0.04	4,681	0.28	5
16,238	0.83	1,838	0.09	13,524	0.69	.....	.....	417	0.02	.....	.....	.....	.....	1,012	0.05	44,418	2.28	6
11,988	1.35	69	0.01	10,431	1.17	.....	.....	391	0.04	8,391	0.94	$165	$0.02	7,216	0.81	22,227	2.50	7
INCORPORATED PLACES HAVING A POPULATION OF 2,500 TO 8,000.																		
$3,864	$0.87	$140	$0.03	$3,121	$0.70	.....	.....	$2,200	$0.49	$2,090	$0.47	.....	.....	$2,061	$0.46	$19,060	$4.28	8
3,193	0.82	246	0.06	2,311	0.59	.....	.....	786	0.20	.....	.....	$251	$0.06	965	0.25	22,015	5.63	9
2,911	1.10	22	0.01	2,518	0.95	.....	.....	39	0.01	25	0.01	624	0.24	668	0.25	19,438	7.35	10
4,862	1.36	53	0.01	2,250	0.63	.....	.....	.....	.....	1,027	0.29	100	0.03	.....	.....	800	0.22	11
2,483	0.86	123	0.04	3,005	1.05	.....	.....	.....	.....	.....	.....	.....	.....	3,122	1.09	3,570	1.24	12
2,330	0.49	418	0.09	3,983	0.84	.....	.....	130	0.03	100	0.02	500	0.11	2,065	0.43	8,817	1.86	13
4,170	1.27	269	0.08	1,373	0.42	.....	.....	121	0.04	.....	.....	.....	.....	.....	.....	11,300	3.46	14
4,448	1.17	140	0.04	3,510	0.93	.....	.....	.....	.....	.....	.....	.....	.....	333	0.09	1,110	0.29	15
810	0.27	23	0.01	.....	.....	.....	.....	.....	.....	.....	.....	139	0.05	803	0.27	8,299	2.78	16
5,975	0.85	105	0.01	9,109	1.29	.....	.....	.....	.....	.....	.....	61	0.01	6,682	0.95	85,202	12.07	17
10,162	2.13	406	0.09	4,854	1.02	.....	.....	.....	.....	.....	.....	.....	.....	302	0.06	19,786	4.15	18
5,197	0.94	442	0.08	2,631	0.48	.....	.....	.....	.....	.....	.....	781	0.14	1,800	0.33	19,449	3.52	19
2,937	0.44	376	0.06	3,626	0.55	.....	.....	.....	.....	4,227	0.64	.....	.....	896	0.14	33,198	5.02	20
7,694	1.60	71	0.01	3,151	0.65	.....	.....	.....	.....	.....	.....	316	0.07	.....	.....	15,973	3.31	21
3,191	0.83	45	0.01	2,961	0.77	.....	.....	.....	.....	.....	.....	.....	.....	1,037	0.27	.....	.....	22
6,064	1.21	248	0.05	2,226	0.44	.....	.....	.....	.....	500	0.10	666	0.13	75	0.01	20,362	4.05	23
7,309	1.24	255	0.04	5,926	1.00	.....	.....	520	0.09	100	0.02	.....	.....	7,471	1.26	32,758	5.54	24
6,629	0.92	229	0.03	4,691	0.65	.....	.....	287	0.04	105	0.01	376	0.05	3,947	0.55	28,851	4.00	25
3,086	0.55	675	0.12	4,119	0.73	.....	.....	33	0.01	100	0.01	.....	.....	1,452	0.26	17,952	3.19	26
SOUTH DAKOTA.																		
$17,244	$0.21	$4,043	$0.05	$19,856	$0.25	$1,809	$0.02	$8,981	$0.11	$92,931	$1.15	.....	.....	$37,894	$0.47	$252,828	$3.13	27
INCORPORATED PLACES HAVING A POPULATION OF 8,000 TO 30,000.																		
$2,081	$0.16	$190	$0.02	$3,162	$0.25	.....	.....	.....	.....	$13,442	$1.04	.....	.....	$3,783	$0.29	$20,082	$1.55	28
1,155	0.13	138	0.02	5,128	0.56	.....	.....	.....	.....	19,572	2.15	.....	.....	4,435	0.49	.....	.....	29
3,766	0.25	1,039	0.07	3,250	0.21	.....	.....	$4,392	$0.29	4,007	0.26	.....	.....	6,931	0.45	44,505	2.90	30
INCORPORATED PLACES HAVING A POPULATION OF 2,500 TO 8,000.																		
$388	$0.13	$32	$0.01	$69	$0.02	.....	.....	$830	$0.28	$3,883	$1.31	.....	.....	$1,589	$0.53	$40,468	$13.62	31
1,684	0.46	582	0.16	1,216	0.33	.....	.....	610	0.17	4,348	1.19	.....	.....	6,480	1.77	12,504	3.42	32
3,787	0.65	155	0.03	615	0.11	$560	$0.09	160	0.03	7,466	1.29	.....	.....	2,387	0.41	13,342	2.30	33
.....	.....	435	0.14	100	0.03	.....	.....	1,117	0.36	4,577	1.46	.....	.....	1,828	0.58	18,514	5.90	34
664	0.10	579	0.09	3,253	0.50	1,249	0.20	156	0.02	8,122	1.25	.....	.....	3,234	0.50	8,078	1.23	35
598	0.16	272	0.07	162	0.04	.....	.....	1,105	0.30	3,519	0.96	.....	.....	735	0.20	41,663	11.40	36
646	0.17	195	0.05	1,446	0.38	.....	.....	491	0.13	5,308	1.38	.....	.....	3,456	0.90	12,197	3.16	37
225	0.07	.....	.....	35	0.01	.....	.....	120	0.04	3,099	1.01	.....	.....	513	0.17	33,330	10.90	38
1,684	0.24	27	(2)	988	0.14	.....	.....	.....	.....	10,103	1.44	.....	.....	786	0.11	534	0.08	39
566	0.15	399	0.11	432	0.11	.....	.....	.....	.....	5,485	1.45	.....	.....	1,737	0.46	7,611	2.01	40

[2] Less than one-half of 1 cent.

TABLE 4.—REVENUE RECEIPTS OF INCORPORATED PLACES HAVING A

[For a text discussion

	INCORPORATED PLACE.	Population.[1]	REVENUE RECEIPTS. Total.	Per capita.	General property taxes. Total.	General property taxes. Per capita.	Special property taxes. Total.	Special property taxes. Per capita.	Poll taxes. Total.	Poll taxes. Per capita.	Special assessments and charges for outlays. Total.	Special assessments and charges for outlays. Per capita.	Business taxes. Total.	Business taxes. Per capita.	Liquor licenses and other imposts. Total.	Liquor licenses and other imposts. Per capita.
	TENNESSEE.															
1	Total	467,588	$8,340,876	$17.84	$4,172,297	$8.92			$14,785	$0.03	$705,889	$1.51				
	INCORPORATED PLACES HAVING A POPULATION OF 30,000 AND OVER.															
2	Chattanooga	55,578	$768,842	$13.83	$441,340	$7.94					$69,475	$1.25				
3	Knoxville	37,549	834,937	22.24	356,126	9.48			$2,720	$0.07	74,469	1.98				
4	Memphis	140,351	3,315,090	23.62	1,649,202	11.75					497,815	3.55				
5	Nashville	113,822	2,085,703	18.32	1,060,940	9.32					28,656	0.25				
	INCORPORATED PLACES HAVING A POPULATION OF 8,000 TO 30,000.															
6	Clarksville	[2] 8,548	$111,220	$13.01	$50,870	$5.95			$250	$0.03	$515	$0.06				
7	Jackson	16,190	189,959	11.73	92,052	5.68			2,000	0.12	4,610	0.28				
8	Johnson City	9,753	96,466	9.89	52,457	5.38			1,784	0.18	6,220	0.64				
	INCORPORATED PLACES HAVING A POPULATION OF 2,500 TO 8,000.															
9	Bristol	7,148	$87,779	$12.28	$41,248	$5.77			$333	$0.05	$25	(3)				
10	Brownsville	2,882	19,594	6.80	14,316	4.97					2,036	$0.71				
11	Cleveland	5,549	31,305	5.64	19,920	3.59			700	0.13						
12	Columbia	5,754	65,387	11.36	42,506	7.39			243	0.04						
13	Covington	2,990	47,689	15.95	25,310	8.46			75	0.02						
14	Dyersburg	4,149	92,235	22.23	47,119	11.36			61	0.01	2,292	0.55				
15	Fayetteville	3,439	27,796	8.08	12,763	3.71			346	0.10						
16	Franklin	2,924	23,781	8.13	13,995	4.79			716	0.24						
17	Harriman	3,061	51,361	16.78	21,834	7.13			83	0.03	3,782	1.24				
18	Humboldt	3,446	43,437	12.60	11,943	3.47			98	0.03						
19	La Follette	2,816	20,099	7.14	16,748	5.95			652	0.23						
20	Lebanon	3,659	34,997	9.56	13,830	3.78					4,667	1.28				
21	Lenoir City	3,392	12,544	3.70	8,708	2.57			990	0.29						
22	Morristown	4,007	68,709	17.15	33,924	8.47			479	0.12						
23	Murfreesboro	4,679	44,293	9.47	37,394	7.99			40	0.01						
24	Paris	3,881	51,847	13.36	13,247	3.41			478	0.12	384	0.10				
25	Park City	5,126	39,691	7.74	20,818	4.06			589	0.11	1,728	0.34				
26	Pulaski	2,928	33,029	11.28	19,100	6.52			700	0.24						
27	Rockwood	3 660	21 414	5.85	9,310	2.54			583	0.16						
28	Shelbyville	2 869	14,888	5.19	12,667	4.42			115	0.04						
29	Tullahoma	3,049	30,554	10.02	9,740	3.19			300	0.10						
30	Union City	4,389	76,230	17.37	22,870	5.21			450	0.10	9,215	2.10				
	TEXAS.															
31	Total	1,032,272	$18,317,054	$17.74	$11,388,050	$11.03			$94,071	$0.09	$1,353,767	$1.31			$236,539	$0.23
	INCORPORATED PLACES HAVING A POPULATION OF 30,000 AND OVER.															
32	Austin	32,420	$704,413	$21.73	$337,052	$10.40					$300	$0.01			$8,399	$0.26
33	Dallas	107,369	2,986,937	27.82	1,814,938	16.90					586,556	5.46			37,921	0.35
34	El Paso	47,075	1,164,092	24.73	682,556	14.50					102,157	2.17			11,731	0.25
35	Fort Worth	89,460	2,070,742	23.15	1,083,790	12.11					540,089	6.04			29,042	0.32
36	Galveston	39,503	980,072	24.81	539,033	13.65					1,016	0.03			16,653	0.42
37	Houston	89,721	2,144,864	23.91	1,401,859	15.62			$8,765	$0.10					30,802	0.34
38	San Antonio	110,679	1,659,772	15.00	1,396,156	12.61			12,024	0.11					33,374	0.30
	INCORPORATED PLACES HAVING A POPULATION OF 8,000 TO 30,000.															
39	Abilene	12,091	$90,274	$7.47	$68,738	$5.68			$1,257	$0.10						
40	Amarillo	12,723	110,256	8.67	84,583	6.65					$4,755	$0.37				
41	Beaumont	24,294	473,396	19.49	360,353	14.83			3,500	0.14	2,134	0.09			$8,594	$0.35
42	Brownsville	11,884	118,790	10.00	49,313	4.15					1,194	0.10			1,700	0.14
43	Cleburne	11,296	156,572	13.86	90,087	7.98			688	0.06						
44	Corpus Christi	9,364	189,939	20.28	105,105	11.22			1,128	0.12					3,804	0.41
45	Corsicana	9,890	66,085	6.68	50,878	5.14			705	0.07						
46	Denison	14,224	196,028	13.78	106,270	7.47			2,838	0.20	246	0.02				
47	Greenville	9,495	222,459	23.43	87,054	9.17			5,241	0.55						
48	Laredo	15,317	86,770	5.66	48,232	3.15			1,392	0.09						

[1] For places of 8,000 inhabitants and over, estimated as of July 1, 1913; for places of less than 8,000 inhabitants, enumerated as of Apr. 15, 1910.

POPULATION OF 2,500 AND OVER, TOTAL AND PER CAPITA: 1913—Continued.

of this table, see page 390.]

REVENUE RECEIPTS—continued.																		
Other business licenses.		Nonbusiness license taxes.		Fines, forfeits, and escheats.		Highway privileges.		Interest and rents.		Subventions and grants.		Donations and gifts.		Earnings of general departments and miscellaneous.		Earnings of public service enterprises.		
Total.	Per capita.	Total.	Per capita.	Total.	Per capita.	Total.	Per capita.	Total.	Per capita.	Total.	Per capita.	Total.	Per capita.	Total.	Per capita.	Total.	Per capita.	
TENNESSEE.																		
$526,203	$1.13	$16,521	$0.04	$116,346	$0.25	$177,901	$0.38	$73,871	$0.16	$962,873	$2.06	$8,296	$0.02	$237,865	$0.51	$1,328,029	$2.84	1
INCORPORATED PLACES HAVING A POPULATION OF 30,000 AND OVER.																		
$82,182	$1.48	.....	.....	$15,199	$0.27	$3,675	$0.07	$4,822	$0.09	$109,128	$1.96	$3,296	$0.06	$36,975	$0.67	$2,750	$0.05	2
74,753	1.99	$2,370	$0.06	22,718	0.61	5,136	0.14	7,544	0.20	77,185	2.06	.....	.....	22,674	0.60	189,242	5.04	3
222,396	1.58	8,978	0.06	24,189	0.17	3,426	0.02	35,759	0.25	289,047	2.06	5,000	0.04	122,936	0.88	456,342	3.25	4
90,008	0.79	3,920	0.03	15,825	0.14	165,294	1.45	22,755	0.20	336,934	2.96	.....	.....	42,179	0.37	319,192	2.80	5
INCORPORATED PLACES HAVING A POPULATION OF 8,000 TO 30,000.																		
$6,737	$0.79	$106	$0.01	$4,380	$0.51	$370	$0.04	$482	$0.06	$26,974	$3.16	.....	.....	$770	$0.09	$19,766	$2.31	6
5,152	0.32	.....	.....	5,938	0.37	.....	.....	252	0.02	31,698	1.96	.....	.....	1,094	0.07	47,163	2.92	7
2,849	0.29	628	0.06	3,655	0.37	.....	.....	1,361	0.14	.....	.....	.....	.....	458	0.05	27,054	2.77	8
INCORPORATED PLACES HAVING A POPULATION OF 2,500 TO 8,000.																		
$11,278	$1.58	$41	(3)	$2,399	$0.33	.....	.....	.....	.....	$9,471	$1.32	.....	.....	$3,216	$0.45	$19,768	$2.77	9
843	0.29	.....	.....	1,181	0.41	.....	.....	.....	.....	.....	.....	.....	.....	.....	.....	1,218	0.42	10
780	0.14	.....	.....	438	0.08	.....	.....	.....	.....	3,750	0.68	.....	.....	118	0.02	5,599	1.01	11
7,271	1.26	.....	.....	1,298	0.23	.....	.....	.....	.....	14,069	2.44	.....	.....	.....	.....	.....	.....	12
1,599	0.53	.....	.....	962	0.32	.....	.....	.....	.....	2,455	0.82	.....	.....	516	0.17	16,772	5.61	13
814	0.20	.....	.....	981	0.24	.....	.....	.....	.....	5,954	1.44	.....	.....	25	0.01	34,989	8.43	14
2,763	0.80	.....	.....	2,428	0.71	.....	.....	.....	.....	.....	.....	.....	.....	.....	.....	9,496	2.76	15
1,900	0.65	120	$0.04	400	0.14	.....	.....	.....	.....	.....	.....	.....	.....	400	0.14	6,250	2.14	16
450	0.15	.....	.....	573	0.19	.....	.....	$222	$0.07	4,941	1.61	.....	.....	12	(3)	19,464	6.36	17
1,212	0.35	.....	.....	1,864	0.54	.....	.....	.....	.....	6,763	1.96	.....	.....	.....	.....	21,557	6.25	18
1,129	0.40	.....	.....	1,532	0.54	.....	.....	.....	.....	.....	.....	.....	.....	38	0.01	.....	.....	19
1,544	0.42	.....	.....	921	0.25	.....	.....	.....	.....	.....	.....	.....	.....	.....	.....	14,035	3.84	20
772	0.23	.....	.....	429	0.13	.....	.....	.....	.....	1,586	0.47	.....	.....	59	0.02	.....	.....	21
1,209	0.30	.....	.....	510	0.13	.....	.....	211	0.05	6,801	1.70	.....	.....	1,938	0.48	23,637	5.89	22
2,556	0.55	.....	.....	2,158	0.46	.....	.....	.....	.....	.....	.....	.....	.....	1,293	0.28	852	0.18	23
759	0.20	.....	.....	356	0.09	.....	.....	.....	.....	6,687	1.72	.....	.....	119	0.03	29,817	7.68	24
552	0.11	346	0.07	715	0.14	.....	.....	150	0.03	13,582	2.65	.....	.....	1,211	0.24	.....	.....	25
2,200	0.75	.....	.....	1,100	0.38	.....	.....	.....	.....	2,200	0.75	.....	.....	729	0.25	7,000	2.39	26
84	0.02	.....	.....	1,092	0.30	.....	.....	.....	.....	.....	.....	.....	.....	.....	.....	10,345	2.82	27
594	0.21	.....	.....	1,364	0.48	.....	.....	.....	.....	.....	.....	.....	.....	148	0.05	.....	.....	28
503	0.18	12	(3)	540	0.18	.....	.....	313	0.10	3,950	1.30	.....	.....	128	0.04	15,008	4.92	29
1,254	0.29	.....	.....	1,201	0.27	.....	.....	.....	.....	9,698	2.21	.....	.....	829	0.19	30,713	6.99	30
TEXAS.																		
$76,030	$0.07	$62,310	$0.06	$263,177	$0.25	$155,120	$0.15	$424,580	$0.41	$1,453,483	$1.41	$6,072	$0.01	$529,412	$0.51	$2,274,443	$2.20	31
INCORPORATED PLACES HAVING A POPULATION OF 30,000 AND OVER.																		
$1,458	$0.04	$658	$0.02	$8,612	$0.27	.....	.....	$21,585	$0.67	$42,513	$1.31	$257	$0.01	$9,417	$0.29	$274,162	$8.46	32
8,057	0.08	1,354	0.01	35,997	0.34	$12,342	$0.11	45,829	0.43	121,218	1.13	.....	.....	53,303	0.50	269,422	2.51	33
12,358	0.26	6,171	0.13	22,725	0.48	106	(3)	9,976	0.21	56,320	1.20	.....	.....	37,495	0.80	222,497	4.73	34
2,877	0.03	4,811	0.05	14,930	0.17	.....	.....	34,108	0.38	85,408	0.95	1,500	0.02	32,747	0.37	241,440	2.70	35
2,294	0.06	12,644	0.32	5,679	0.14	4,275	0.11	32,453	0.82	123,696	3.13	.....	.....	107,298	2.72	135.031	3.42	36
5,482	0.06	6,537	0.07	23,345	0.26	123,221	1.37	41,734	0.47	170,905	1.90	.....	.....	68,045	0.76	264,169	2.94	37
5,934	0.05	8,814	0.08	19,225	0.17	4,502	0.04	3,342	0.03	138,656	1.25	2,351	0.02	22,329	0.20	13,065	0.12	38
INCORPORATED PLACES HAVING A POPULATION OF 8,000 TO 30,000.																		
$418	$0.03	$568	$0.05	$1,025	$0.08	$720	$0.06	$2,074	$0.17	$9,627	$0.80	.....	.....	$5,847	$0.48	.....	.....	39
1,339	0.11	.....	.....	3,032	0.24	.....	.....	1,194	0.09	13,697	1.08	.....	.....	1,656	0.13	.....	.....	40
2,155	0.09	1,930	0.08	15,361	0.63	1,430	0.06	30,746	1.27	28,781	1.18	.....	.....	18,407	0.76	$5	(3)	41
222	0.02	.....	.....	537	0.05	.....	.....	939	0.08	16,095	1.35	$75	$0.01	557	0.05	48,158	$4.05	42
312	0.03	257	0.02	2,526	0.22	128	0.01	4,181	0.37	16,837	1.49	.....	.....	3,715	0.33	37,841	3.35	43
2,223	0.24	498	0.05	5,506	0.59	375	0.04	4,369	0.47	22,871	2.44	.....	.....	1,438	0.15	42,622	4.55	44
575	0.06	175	0.02	4,383	0.44	.....	.....	776	0.08	.....	.....	100	0.01	962	0.10	7,531	0.76	45
940	0.07	689	0.05	2,700	0.19	850	0.06	6,694	0.47	27,988	1.97	.....	.....	4,706	0.33	42,107	2.96	46
42	(3)	7,098	0.75	4,486	0.47	400	0.04	9,195	0.97	13,604	1.43	.....	.....	5,429	0.57	89,910	9.47	47
704	0.05	.....	.....	1,459	0.10	3,205	0.21	533	0.03	24,426	1.59	.....	.....	412	0.03	6,407	0.42	48

[2] Population enumerated as of Apr. 15, 1910; decrease since 1900; no estimate made.

[3] Less than one-half of 1 cent.

TABLE 4.—REVENUE RECEIPTS OF INCORPORATED PLACES HAVING A

[For a text discussion

	INCORPORATED PLACE.	Population.[1]	REVENUE RECEIPTS. Total.	Per capita.	General property taxes. Total.	Per capita.	Special property taxes. Total.	Per capita.	Poll taxes. Total.	Per capita.	Special assessments and charges for outlays. Total.	Per capita.	Business taxes. Total.	Per capita.	Liquor licenses and other imposts. Total.	Per capita.
	TEXAS—Continued.															
	INCORPORATED PLACES HAVING A POPULATION OF 8,000 TO 30,000—Continued.															
1	Marshall	12,620	$163,196	$12.93	$105,335	$8.35			$3,858	$0.31	$3,467	$0.27				
2	Palestine	11,191	110,204	9.85	72,679	6.49			1,391	0.12					$3,300	$0.29
3	Paris	11,888	230,935	19.43	121,766	10.24			1,231	0.10	33,253	2.80				
4	San Angelo	[3] 10,321	106,702	10.34	80,307	7.78			1,261	0.12					2,475	0.24
5	Sherman	12,980	199,438	15.36	128,072	9.87			1,183	0.09						
6	Temple	12,304	163,230	13.27	71,224	5.79			1,321	0.11					1,312	0.11
7	Texarkana	11,263	108,887	9.67	76,752	6.82			873	0.08	503	0.04				
8	Tyler	11,157	128,427	11.51	107,386	9.62			1,044	0.09						
9	Waco	28,165	651,843	23.14	459,477	16.30			1,547	0.05	8,960	0.32			11,826	0.42
10	Wichita Falls	10,158	118,432	11.66	71,670	7.06			4,327	0.43					4,375	0.43
	INCORPORATED PLACES HAVING A POPULATION OF 2,500 TO 8,000.															
11	Ballinger	3,536	$41,113	$11.63	$24,960	$7.06										
12	Bay City	3,156	39,906	12.64	22,832	7.23			$539	$0.17						
13	Beeville	3,269	34,366	10.51	22,189	6.79			436	0.13					$375	$0.11
14	Belton	4,164	27,959	6.71	16,268	3.91			399	0.10					937	0.23
15	Big Spring	4,102	27,856	6.79	15,361	3.74			1,483	0.36						
16	Bonham	4,844	111,486	23.02	41,290	8.52			684	0.14	$40,289	$8.32				
17	Bowie	2,874	31,473	10.95	17,172	5.97			384	0.13						
18	Brady	2,669	28,812	10.80	22,274	8.35										
19	Brenham	4,718	51,031	10.82	29,074	6.16			642	0.14	719	0.15			1,875	0.40
20	Brownwood	6,967	79,688	11.44	46,288	6.64			956	0.14	1,494	0.21				
21	Bryan	4,132	64,101	15.51	30,781	7.45			550	0.13	349	0.08			2,531	0.61
22	Calvert	2,579	20,397	7.91	16,427	6.37			303	0.12					1,187	0.46
23	Cameron	3,263	33,097	10.14	22,287	6.83					100	0.03			1,360	0.42
24	Childress	3,818	17,656	4.62	11,702	3.06			575	0.15	919	0.24				
25	Coleman	3,046	51,554	16.93	23,275	7.64			27	0.01						
26	Comanche	2,756	36,807	13.36	22,585	8.19			440	0.16	1,026	0.37				
27	Commerce	2,818	30,474	10.81	18,492	6.56			254	0.09						
28	Crockett	3,947	26,088	6.61	16,569	4.20										
29	Cuero	3,109	58,274	18.74	36,149	11.63									1,405	0.45
30	Dalhart	2,580	25,335	9.82	20,721	8.03			281	0.11						
31	Denton	4,732	97,026	20.50	34,758	7.35			1,075	0.23	1,320	0.28				
32	Dublin	2,551	36,416	14.27	16,424	6.44			1,328	0.52						
33	Eagle Pass	3,536	5,017	1.42	3,776	1.07			359	0.10					248	0.07
34	Ennis	5,669	53,480	9.43	22,407	3.95			806	0.14						
35	Gainesville	7,624	83,036	10.89	64,550	8.47			1,251	0.16						
36	Georgetown	3,096	45,640	14.74	14,029	4.53										
37	Gonzales	3,139	27,629	8.80	17,918	5.71									1,050	0.33
38	Hillsboro	6,115	108,659	17.77	60,236	9.85			825	0.13						
39	Houston Heights	6,984	80,206	11.48	60,387	8.65									50	0.01
40	Jacksonville	2,875	33,094	11.51	18,317	6.37			607	0.21						
41	Jefferson	2,515	13,205	5.25	10,378	4.13										
42	Lockhart	2,945	30,060	10.21	21,151	7.18			469	0.16					1,150	0.39
43	Longview	5,155	36,894	7.16	25,669	4.98			416	0.08						
44	Lufkin	2,749	42,951	15.62	26,910	9.79			2,166	0.79						
45	McKinney	4,714	71,540	15.18	53,556	11.36			685	0.15						
46	Marlin	3,878	36,734	9.47	31,183	8.04			540	0.14					1,531	0.39
47	Mart	2,939	50,528	17.19	30,229	10.29										
48	Mexia	2,694	30,214	11.22	22,800	8.46			291	0.11	324	0.12				
49	Mineral Wells	3,950	41,712	10.56	26,684	6.76			1,374	0.35					1,028	0.26
50	Mount Pleasant	3,137	33,765	10.76	16,512	5.26			3,012	0.96						
51	Nacogdoches	3,369	39,530	11.73	26,818	7.96										
52	Navasota	3,284	28,453	8.66	23,745	7.23			1,019	0.31					1,125	0.34
53	New Braunfels	3,165	39,399	12.45	17,658	5.58			112	0.04					2,385	0.75
54	Orange	5,527	60,919	11.02	37,198	6.73			1,162	0.21	1,339	0.24				
55	Plainview	2,829	20,617	7.29	13,548	4.79			396	0.14						
56	Port Arthur	7,663	193,471	25.25	140,954	18.40			1,167	0.15	12,970	1.69			3,563	0.46
57	Quanah	3,127	28,135	9.00	19,287	6.17			687	0.22						
58	San Marcos	4,071	18,233	4.48	16,727	4.11										
59	Seguin	3,116	26,756	8.59	15,767	5.06					1,437	0.46			1,300	0.42
60	Smithville	3,167	17,298	5.46	13,680	4.32			1,389	0.44					375	0.12
61	Snyder	2,514	25,816	10.27	17,438	6.94			250	0.10						
62	Stamford	3,902	38,081	9.76	30,854	7.91			711	0.18						
63	Stephenville	2,561	25,720	10.04	17,290	6.75			334	0.13						
64	Sulphur Springs	5,151	38,657	7.50	22,074	4.29			2,098	0.41	4,654	0.90				
65	Sweetwater	4,176	43,439	10.40	29,814	7.14			716	0.17	102	0.02				

[1] For places of 8,000 inhabitants and over, estimated as of July 1, 1913; for places of less than 8,000 inhabitants, enumerated as of Apr. 15, 1910.

POPULATION OF 2,500 AND OVER, TOTAL AND PER CAPITA: 1913—Continued.

of this table, see page 398.]

REVENUE RECEIPTS—continued.																		
Other business licenses.		Nonbusiness license taxes.		Fines, forfeits, and escheats.		Highway privileges.		Interest and rents.		Subventions and grants.		Donations and gifts.		Earnings of general departments and miscellaneous.		Earnings of public service enterprises.		
Total.	Per capita.	Total.	Per capita.	Total.	Per capita.	Total.	Per capita.	Total.	Per capita.	Total.	Per capita.	Total.	Per capita.	Total.	Per capita.	Total.	Per capita.	
TEXAS—Continued.																		
INCORPORATED PLACES HAVING A POPULATION OF 8,000 TO 30,000—Continued.																		
$1,473	$0.12	$1,146	$0.09	$1,690	$0.13	.....	.....	.....	.....	$27,804	$2.20	.....	.....	$565	$0.04	$17,858	$1.41	1
658	0.06	24	(2)	4,126	0.37	.....	.....	$1,996	$0.18	19,409	1.73	.....	.....	6,106	0.55	515	0.05	2
817	0.07	1,462	0.12	3,655	0.31	.....	.....	6,821	0.57	23,816	2.00	.....	.....	1,547	0.13	36,567	3.08	3
250	0.02	71	0.01	251	0.02	$208	$0.02	4,841	0.47	14,369	1.39	.....	.....	2,669	0.26	.....	.....	4
1,691	0.13	.....	.....	1,849	0.14	.....	.....	3,396	0.26	21,893	1.69	.....	.....	3,808	0.29	37,546	2.89	5
2,389	0.19	.....	.....	5,634	0.46	.....	.....	1,044	0.08	.....	.....	.....	.....	6,644	0.54	73,662	5.99	6
1,038	0.09	607	0.05	5,176	0.46	.....	.....	137	0.01	17,681	1.57	.....	.....	5,850	0.52	270	0.02	7
.....	.....	.....	.....	762	0.07	650	0.06	172	0.02	18,413	1.65	.....	.....	.....	.....	.....	.....	8
2,520	0.09	1,411	0.05	9,554	0.34	700	0.02	108,981	3.87	39,473	1.40	.....	.....	7,259	0.26	135	(2)	9
1,467	0.14	218	0.02	9,158	0.90	.....	.....	2,012	0.20	13,042	1.28	.....	.....	12,163	1.20	.....	.....	10
INCORPORATED PLACES HAVING A POPULATION OF 2,500 TO 8,000.																		
$309	$0.09	$118	$0.03	$61	$0.02	.....	.....	$380	$0.11	$4,998	$1.41	.....	.....	$1,370	$0.39	$8,917	$2.52	11
154	0.05	.....	.....	271	0.09	.....	.....	93	0.03	6,065	1.92	.....	.....	398	0.13	9,554	3.03	12
228	0.07	186	0.06	75	0.02	.....	.....	.....	.....	7,067	2.16	.....	.....	3,810	1.17	.....	.....	13
430	0.10	2	(2)	59	0.01	.....	.....	.....	.....	.....	.....	.....	.....	1,085	0.26	8,779	2.11	14
98	0.02	.....	.....	.....	.....	.....	.....	1,388	0.34	5,726	1.40	.....	.....	310	0.08	3,490	0.85	15
145	0.03	18	(2)	1,060	0.22	.....	.....	2,227	0.46	9,219	1.90	.....	.....	4,715	0.97	11,839	2.44	16
96	0.03	.....	.....	247	0.09	.....	.....	878	0.31	4,589	1.60	.....	.....	1,396	0.49	6,711	2.34	17
147	0.06	51	0.02	306	0.11	.....	.....	1,540	0.58	4,169	1.56	.....	.....	325	0.12	.....	.....	18
253	0.05	6	(2)	295	0.06	$250	$0.05	4	(2)	6,500	1.38	.....	.....	1,168	0.25	10,245	2.17	19
505	0.07	166	0.02	781	0.11	.....	.....	2,554	0.37	10,472	1.50	.....	.....	469	0.07	16,003	2.30	20
2,299	0.56	350	0.08	1,329	0.32	.....	.....	311	0.08	.....	.....	.....	.....	7,383	1.79	18,218	4.41	21
.....	.....	281	0.11	2,013	0.78	.....	.....	.....	.....	.....	.....	.....	.....	186	0.07	.....	.....	22
101	0.03	.....	.....	279	0.09	.....	.....	702	0.22	6,761	2.07	.....	.....	1,507	0.46	.....	.....	23
360	0.09	125	0.03	61	0.02	.....	.....	.....	.....	.....	.....	.....	.....	1,662	0.44	2,252	0.59	24
179	0.06	27	0.01	23	0.01	.....	.....	1,109	0.36	5,376	1.76	.....	.....	592	0.19	20,946	6.88	25
360	0.13	34	0.01	266	0.10	.....	.....	193	0.07	6,159	2.23	.....	.....	255	0.09	5,489	1.99	26
207	0.07	.....	.....	117	0.04	.....	.....	.....	.....	5,186	1.84	.....	.....	1,120	0.40	5,098	1.81	27
.....	.....	1	(2)	33	0.01	.....	.....	97	0.02	6,698	1.70	$14	(2)	325	0.08	2,351	0.60	28
276	0.09	150	0.05	1,735	0.56	.....	.....	349	0.11	7,336	2.36	.....	.....	1,485	0.48	9,389	3.02	29
118	0.05	.....	.....	295	0.11	.....	.....	380	0.15	3,196	1.24	.....	.....	344	0.13	.....	.....	30
149	0.03	.....	.....	1,489	0.31	.....	.....	1,422	0.30	9,686	2.05	.....	.....	2,453	0.52	44,674	9.44	31
53	0.02	24	0.01	30	0.01	.....	.....	2,030	0.80	6,112	2.40	.....	.....	2,373	0.93	8,042	3.15	32
101	0.03	126	0.04	60	0.02	301	0.09	.....	.....	.....	.....	.....	.....	46	0.01	.....	.....	33
221	0.04	8	(2)	878	0.15	.....	.....	448	0.08	8,974	1.58	.....	.....	8,048	1.42	11,695	2.06	34
444	0.06	.....	.....	1,518	0.20	.....	.....	245	0.03	10,652	1.40	.....	.....	2,639	0.35	1,737	0.23	35
.....	.....	.....	.....	324	0.10	.....	.....	.....	.....	4,685	1.51	.....	.....	2,203	0.71	24,399	7.88	36
132	0.04	.....	.....	441	0.14	.....	.....	156	0.05	7,006	2.23	.....	.....	926	0.30	.....	.....	37
656	0.11	14	(2)	3,918	0.64	.....	.....	2,859	0.47	9,717	1.59	.....	.....	1,750	0.29	28,684	4.69	38
88	0.01	.....	.....	.....	.....	.....	.....	3,914	0.56	15,040	2.15	.....	.....	727	0.10	.....	.....	39
.....	.....	.....	.....	1,537	0.53	.....	.....	205	0.07	6,350	2.21	.....	.....	953	0.33	5,125	1.78	40
65	0.03	103	0.04	133	0.05	.....	.....	493	0.20	.....	.....	.....	.....	.....	.....	2,033	0.81	41
174	0.06	.....	.....	171	0.06	.....	.....	65	0.02	4,863	1.65	.....	.....	1,470	0.50	547	0.19	42
158	0.03	8	(2)	56	0.01	100	0.02	257	0.05	.....	.....	.....	.....	1,218	0.24	9,012	1.75	43
.....	.....	.....	.....	713	0.26	.....	.....	.....	.....	7,775	2.83	.....	.....	.....	.....	5,387	1.96	44
.....	.....	.....	.....	73	0.02	200	0.04	367	0.08	8,340	1.77	.....	.....	1,411	0.30	6,908	1.47	45
93	0.02	.....	.....	1,402	0.36	227	0.06	196	0.05	.....	.....	.....	.....	189	0.05	1,373	0.35	46
180	0.06	1,694	0.58	716	0.24	.....	.....	237	0.08	7,026	2.39	.....	.....	1,824	0.62	8,622	2.93	47
7	(2)	.....	.....	132	0.05	.....	.....	51	0.02	5,311	1.97	.....	.....	1,298	0.48	.....	.....	48
102	0.03	55	0.01	290	0.07	250	0.06	1,958	0.50	.....	.....	.....	.....	20	0.01	9,951	2.52	49
65	0.02	.....	.....	555	0.18	.....	.....	2,650	0.84	5,521	1.76	.....	.....	401	0.13	5,049	1.61	50
50	0.01	.....	.....	154	0.05	.....	.....	138	0.04	9,521	2.83	.....	.....	1,349	0.40	1,500	0.45	51
37	0.01	.....	.....	937	0.29	.....	.....	233	0.07	.....	.....	.....	.....	1,357	0.41	.....	.....	52
13	(2)	58	0.02	121	0.04	.....	.....	302	0.10	6,004	1.90	.....	.....	2,375	0.75	10,371	3.28	53
1,640	0.30	37	0.01	573	0.10	100	0.02	60	0.01	8,130	1.47	180	$0.03	10,500	1.90	.....	.....	54
501	0.18	.....	.....	864	0.31	.....	.....	186	0.07	.....	.....	.....	.....	1,375	0.49	3,747	1.32	55
610	0.08	718	0.09	11,765	1.54	.....	.....	224	0.03	10,302	1.34	.....	.....	11,198	1.46	.....	.....	56
75	0.02	.....	.....	144	0.05	.....	.....	39	0.01	6,864	2.20	.....	.....	66	0.02	973	0.31	57
.....	.....	.....	.....	287	0.07	.....	.....	1,161	0.29	.....	.....	.....	.....	58	0.01	.....	.....	58
169	0.05	.....	.....	132	0.04	.....	.....	868	0.28	5,419	1.74	.....	.....	1,664	0.53	.....	.....	59
453	0.14	.....	.....	667	0.21	.....	.....	20	0.01	.....	.....	.....	.....	714	0.23	.....	.....	60
142	0.06	16	0.01	142	0.06	.....	.....	308	0.12	4,504	1.79	.....	.....	1,428	0.57	1,588	0.63	61
137	0.04	29	0.01	68	0.02	100	0.03	1,293	0.33	4,762	1.22	.....	.....	122	0.03	5	(2)	62
57	0.02	.....	.....	126	0.05	.....	.....	285	0.11	5,634	2.20	.....	.....	1,658	0.65	336	0.13	63
177	0.03	.....	.....	701	0.14	.....	.....	680	0.13	.....	.....	.....	.....	.....	.....	8,273	1.61	64
344	0.08	15	(2)	85	0.02	100	0.02	3,600	0.86	7,922	1.90	.....	.....	741	0.18	.....	.....	65

[2] Less than one-half of 1 cent.

[3] Population enumerated as of Apr. 15, 1910; incorporated since 1900; no estimate made.

TABLE 4.—REVENUE RECEIPTS OF INCORPORATED PLACES HAVING A

[For a text discussion

	INCORPORATED PLACE.	Population.[1]	REVENUE RECEIPTS. Total.	Per capita.	General property taxes. Total.	General property taxes. Per capita.	Special property taxes. Total.	Special property taxes. Per capita.	Poll taxes. Total.	Poll taxes. Per capita.	Special assessments and charges for outlays. Total.	Special assessments and charges for outlays. Per capita.	Business taxes. Total.	Business taxes. Per capita.	Liquor licenses and other imposts. Total.	Liquor licenses and other imposts. Per capita.
	TEXAS—Continued.															
	INCORPORATED PLACES HAVING A POPULATION OF 2,500 TO 8,000—Continued.															
1	Taylor	5,314	$64,539	$12.15	$47,708	$8.98					$596	$0.11			$2,531	$0.48
2	Teague	3,288	31,484	9.58	12,000	3.65			$468	$0.14					1,150	0.35
3	Terrell	7,050	98,556	13.98	54,261	7.70			1,598	0.23						
4	Uvalde	3,998	7,297	1.83	6,809	1.70										
5	Vernon	3,195	41,928	13.12	26,647	8.34			410	0.13	322	0.10				
6	Victoria	3,673	71,783	19.54	38,864	10.58			364	0.10	1,177	0.32			2,700	0.74
7	Waxahachie	6,205	89,962	14.50	53,112	8.56			901	0.15						
8	Weatherford	5,074	22,350	4.40	19,492	3.84			766	0.15						
9	Ybakum	4,657	46,597	10.01	31,070	6.67			792	0.17					1,375	0.30
	UTAH.															
10	Total	189,769	$4,528,348	$23.86	$2,069,579	$10.91			$37,823	$0.20	$681,214	$3.59			$321,034	$1.69
	INCORPORATED PLACES HAVING A POPULATION OF 30,000 AND OVER.															
11	Salt Lake City	105,713	$2,914,393	$27.57	$1,357,548	$12.84			$20,042	$0.19	$493,330	$4.67			$228,452	$2.16
	INCORPORATED PLACES HAVING A POPULATION OF 8,000 TO 30,000.															
12	Ogden	28,590	$685,259	$23.97	$308,655	$10.80			$5,336	$0.19	$113,742	$3.98			$46,665	$1.63
13	Provo	9,814	173,606	17.69	80,344	8.19			1,512	0.15	36,885	3.76				
	INCORPORATED PLACES HAVING A POPULATION OF 2,500 TO 8,000.															
14	American Fork	2,797	$40,159	$14.36	$21,005	$7.51			$486	$0.17	$274	$0.10				
15	Bingham	2,881	44,801	15.55					1,952	0.68					$20,250	$7.03
16	Brigham	3,685	50,167	13.61	15,314	4.16			356	0.10						
17	Eureka	3,416	57,983	16.97	24,240	7.10			378	0.26	857	0.25			6,900	2.02
18	Lehi	2,964	40,086	13.52	25,132	8.48			452	0.15						
19	Logan	7,522	171,719	22.83	69,389	9.22			1,299	0.17	31,219	4.15				
20	Murray	4,057	77,298	19.05	52,420	12.92			1,124	0.28	1,494	0.37				
21	Nephi	2,759	46,544	16.87	24,110	8.74			560	0.20						
22	Park City	3,439	97,486	28.35	36,196	10.53			1,343	0.39	1,514	0.44			18,767	5.46
23	Richfield	2,559	16,179	6.32	5,471	2.14			536	0.21	56	0.02				
24	Spanish Fork	3,464	43,608	12.59	19,880	5.74			468	0.14	140	0.04				
25	Springville	3,356	52,239	15.57	20,391	6.08			344	0.10	1,070	0.32				
26	Tooele	2,753	16,821	6.11	9,484	3.44			1,135	0.41	633	0.23				
	VERMONT.															
27	Total	171,510	$2,425,541	$14.14	$1,712,719	$9.98			$53,185	$0.31	$21,814	$0.13			$4,400	$0.03
	INCORPORATED PLACES HAVING A POPULATION OF 8,000 TO 30,000.															
28	Barre	11,475	$178,098	$15.52	$111,208	$9.69			$11,296	$0.98						
29	Bennington town	8,913	48,214	5.41	40,462	4.54					$150	$0.02				
30	Burlington	21,062	382,915	18.18	263,187	12.50					13,142	0.62				
31	Rutland	14,210	205,451	14.46	141,004	9.92			6,676	0.47						
32	St. Johnsbury town	8,451	68,225	8.07	58,744	6.95										
	INCORPORATED PLACES HAVING A POPULATION OF 2,500 TO 8,000.															
33	Barre town	4,194	$41,221	$9.83	$30,688	$7.32			$2,494	$0.59						
34	Barton town	3,346	20,621	6.16	13,608	4.07					$265	$0.08				
35	Bellows Falls	[4] *4,883*	70,971	14.53	46,400	9.50			3,292	0.67	2,259	0.46				
36	Bennington	[4] *6,211*	63,729	10.26	51,090	8.23					1,110	0.18			$2,200	$0.35
37	Brandon town	2,712	23,358	8.61	17,880	6.59					19	0.01				
38	Brattleboro	[4] *6,517*	66,734	10.24	52,301	8.03			3,322	0.51	863	0.13				
39	Brattleboro town	7,541	63,030	8.36	46,584	6.18			4,154	0.55	354	0.05				
40	Colchester town	6,450	24,939	3.87	19,241	2.98										
41	Derby town	3,639	34,397	9.45	23,894	6.57										
42	Essex town	2,714	14,308	5.27	9,793	3.61										

[1] For places of 8,000 inhabitants and over, estimated as of July 1, 1913; for places of less than 8,000 inhabitants, enumerated as of Apr. 15, 1910.
[4] Not reported.

POPULATION OF 2,500 AND OVER, TOTAL AND PER CAPITA: 1913—Continued.

of this table, see page 398.]

REVENUE RECEIPTS—continued.																		
Other business licenses.		Nonbusiness license taxes.		Fines, forfeits, and escheats.		Highway privileges.		Interest and rents.		Subventions and grants.		Donations and gifts.		Earnings of general departments and miscellaneous.		Earnings of public service enterprises.		
Total.	Per capita.	Total.	Per capita.	Total.	Per capita.	Total.	Per capita.	Total.	Per capita.	Total.	Per capita.	Total.	Per capita.	Total.	Per capita.	Total.	Per capita.	
TEXAS—Continued.																		
INCORPORATED PLACES HAVING A POPULATION OF 2,500 TO 8,000—Continued.																		
$491	$0.09	$463	$0.09	$1,236	$0.23	.....	.....	$1,175	$0.22	$7,622	$1.43	.....	.....	$2,402	$0.45	$315	$0.06	1
342	0.10	18	0.01	819	0.25	.....	.....	366	0.11	6,286	1.91	.....	.....	308	0.09	9,727	2.96	2
361	0.05	139	0.02	1,663	0.24	.....	.....	983	0.14	9,128	1.29	.....	.....	3,079	0.44	27,344	3.88	3
43	0.01	.....	.....	.....	.....	.....	.....	325	0.08	.....	.....	.....	.....	120	0.03	.....	.....	4
308	0.10	93	0.03	657	0.21	.....	.....	.....	.....	5,738	1.80	$1,595	$0.50	668	0.21	5,490	1.72	5
367	0.10	.....	.....	905	0.25	.....	.....	1,530	0.42	12,563	3.42	.....	.....	1,590	0.43	11,723	3.19	6
479	0.08	39	0.01	2,424	0.39	.....	.....	55	0.01	9,343	1.51	.....	.....	3,997	0.64	19,612	3.16	7
103	0.02	.....	.....	304	0.06	$200	$0.04	738	0.15	.....	.....	.....	.....	747	0.15	.....	.....	8
485	0.10	.....	.....	1,278	0.27	180	0.04	1,125	0.24	8,624	1.85	.....	.....	1,668	0.36	.....	.....	9
UTAH.																		
$156,922	$0.83	$21,740	$0.11	$36,300	$0.19	$4,717	$0.02	$16,988	$0.09	$559,017	$2.95	$7,254	$0.04	$56,289	$0.30	$559,471	$2.95	10
INCORPORATED PLACES HAVING A POPULATION OF 30,000 AND OVER.																		
$103,652	$0.98	$18,520	$0.18	$11,286	$0.11	$2,643	$0.03	$14,283	$0.14	$308,503	$2.92	$6,552	$0.06	$34,082	$0.32	$315,500	$2.98	11
INCORPORATED PLACES HAVING A POPULATION OF 8,000 TO 30,000.																		
$9,205	$0.32	$1,043	$0.04	$7,419	$0.26	$1,650	$0.06	$1,104	$0.04	$82,834	$2.90	.....	.....	$8,135	$0.28	$99,471	$3.48	12
4,983	0.51	191	0.02	844	0.09	172	0.02	.....	.....	29,358	2.99	$637	$0.06	2,686	0.27	15,994	1.63	13
INCORPORATED PLACES HAVING A POPULATION OF 2,500 TO 8,000.																		
$1,163	$0.42	.....	.....	$646	$0.23	.....	.....	$399	$0.14	$11,896	$4.25	.....	.....	$420	$0.15	$3,870	$1.38	14
8,503	2.95	$90	$0.03	6,145	2.13	.....	.....	36	0.01	(2)	(2)	.....	.....	.....	.....	7,825	2.72	15
2,674	0.73	10	(3)	219	0.06	$51	$0.01	160	0.04	6,634	1.80	.....	.....	1,374	0.37	23,375	6.34	16
1,631	0.48	198	0.06	587	0.17	.....	.....	40	0.01	12,034	3.52	.....	.....	2,832	0.83	7,786	2.28	17
825	0.28	99	0.03	470	0.16	50	0.02	162	0.05	9,908	3.34	.....	.....	802	0.27	2,186	0.74	18
4,073	0.54	711	0.09	1,449	0.19	151	0.02	164	0.02	23,316	3.10	.....	.....	2,140	0.28	37,808	5.03	19
2,924	0.72	374	0.09	463	0.11	.....	.....	66	0.02	16,090	3.97	.....	.....	598	0.15	1,745	0.43	20
1,020	0.37	106	0.04	222	0.08	.....	.....	99	0.04	10,440	3.78	.....	.....	1,804	0.65	8,183	2.97	21
9,450	2.75	95	0.03	3,371	0.98	.....	.....	160	0.05	14,850	4.32	.....	.....	60	0.02	11,680	3.40	22
2,395	0.94	78	0.03	185	0.07	.....	.....	.....	.....	4,243	1.66	.....	.....	786	0.31	2,429	0.95	23
1,533	0.44	.....	.....	349	0.10	.....	.....	127	0.04	12,080	3.49	.....	.....	94	0.03	8,937	2.58	24
1,438	0.43	54	0.02	1,027	0.31	.....	.....	188	0.06	14,744	4.39	$65	$0.02	469	0.14	12,449	3.71	25
1,453	0.53	171	0.06	1,618	0.59	.....	.....	.....	.....	2,087	0.76	.....	.....	7	(3)	233	0.08	26
VERMONT.																		
$7,459	$0.04	$9,680	$0.06	$6,559	$0.04	$3,969	$0.02	$53,035	$0.31	$171,435	$1.00	$10,120	$0.06	$132,135	$0.77	$239,031	$1.39	27
INCORPORATED PLACES HAVING A POPULATION OF 8,000 TO 30,000.																		
$2,208	$0.19	$353	$0.03	$385	$0.03	$544	$0.05	$4,233	$0.37	$8,582	$0.75	$538	$0.05	$10,064	$0.88	$28,687	$2.50	28
.....	.....	579	0.06	.....	.....	.....	.....	147	0.02	4,755	0.53	.....	.....	1,994	0.22	127	0.01	29
1,507	0.07	906	0.04	339	0.02	.....	.....	681	0.03	8,575	0.41	50	(3)	9,203	0.44	85,325	4.05	30
646	0.05	559	0.04	1,230	0.09	.....	.....	8,157	0.57	6,468	0.46	239	0.02	3,831	0.27	36,641	2.58	31
.....	.....	380	0.04	281	0.03	.....	.....	139	0.02	6,340	0.75	.....	.....	2,341	0.28	.....	.....	32
INCORPORATED PLACES HAVING A POPULATION OF 2,500 TO 8,000.																		
.....	.....	$299	$0.07	$50	$0.01	.....	.....	$385	$0.09	$6,249	$1.49	.....	.....	$928	$0.22	$128	$0.03	33
.....	.....	245	0.07	14	(3)	.....	.....	29	0.01	3,463	1.03	$4	(3)	2,993	0.89	.....	.....	34
$299	$0.06	.....	.....	62	0.01	$1,091	$0.22	.....	.....	3,019	0.62	.....	.....	4,484	0.92	10,065	2.06	35
475	0.08	.....	.....	207	0.03	998	0.16	473	0.08	4,778	0.77	.....	.....	2,398	0.39	.....	.....	36
18	0.01	158	0.06	82	0.03	.....	.....	.....	.....	2,950	1.09	.....	.....	1,451	0.54	800	0.29	37
535	0.08	.....	.....	.....	.....	.....	.....	400	0.06	3,019	0.46	.....	.....	6,294	0.97	.....	.....	38
40	0.01	531	0.07	.....	.....	.....	.....	1,792	0.24	4,318	0.57	.....	.....	5,257	0.70	.....	.....	39
20	(3)	292	0.05	527	0.08	.....	.....	30	0.01	3,223	0.50	.....	.....	1,600	0.25	.....	.....	40
.....	.....	270	0.07	87	0.02	.....	.....	135	0.04	8,020	2.20	.....	.....	1,929	0.53	62	0.02	41
.....	.....	209	0.08	30	0.01	.....	.....	10	(3)	3,307	1.22	5	(3)	922	0.34	32	0.01	42

[3] Less than one-half of 1 cent.

[4] Population included in that of the town in which located.

TABLE 4.—REVENUE RECEIPTS OF INCORPORATED PLACES HAVING A

[For a text discussion

	INCORPORATED PLACE.	Population.[1]	REVENUE RECEIPTS. Total.	Per capita.	General property taxes. Total.	General property taxes. Per capita.	Special property taxes. Total.	Special property taxes. Per capita.	Poll taxes. Total.	Poll taxes. Per capita.	Special assessments and charges for outlays. Total.	Special assessments and charges for outlays. Per capita.	Business taxes. Total.	Business taxes. Per capita.	Liquor licenses and other imposts. Total.	Liquor licenses and other imposts. Per capita.
	VERMONT—Continued.															
	INCORPORATED PLACES HAVING A POPULATION OF 2,500 TO 8,000—Continued.															
1	Fairhaven	[2] *2,554*	$24,443	$9.57	$15,007	$5.88			$1,141	$0.45						
2	Fairhaven town	3,095	10,555	3.41	5,728	1.85			1,315	0.42						
3	Hardwick town	3,201	26,350	8.23	20,256	6.33			200	0.06						
4	Hartford town	4,179	73,653	17.62	62,174	14.88										
5	Lyndon town	3,204	32,460	10.13	23,110	7.21										
6	Middlebury town	2,848	33,959	11.92	23,265	8.17										
7	Montpelier	7,856	178,960	22.78	109,229	13.90			4,184	0.53	$1,819	$0.23				
8	Morristown town	2,652	29,718	11.21	24,050	9.07										
9	Newport	[2] *2,548*	31,340	12.30	18,879	7.41										
10	Newport town	3,684	21,571	5.86	12,218	3.32										
11	Northfield town	3,226	21,211	6.58	15,998	4.96										
12	Poultney town	3,644	31,305	8.59	23,122	6.35										
13	Proctor	[2] *2,756*	28,163	10.22	19,783	7.18										
14	Proctor town	2,871	6,388	2.23	3,893	1.36										
15	Randolph town	3,191	27,231	8.53	18,609	5.83			1,664	0.52						
16	Richford town	2,907	20,430	7.03	15,169	5.22										
17	Rockingham town	6,207	81,470	13.13	62,276	10.03			4,116	0.66						
18	St. Albans	6,381	105,202	16.49	71,582	11.22					1,349	0.21			$2,200	$0.34
19	St. Johnsbury	[2] *6,693*	38,216	5.71	34,666	5.18										
20	Springfield	[2] *3,250*	53,845	16.57	38,802	11.94			2,112	0.65						
21	Springfield town	4,784	72,816	15.22	48,611	10.16			2,640	0.55						
22	Swanton town	3,628	31,281	8.62	23,560	6.49										
23	Waterbury town	3,273	31,400	9.59	18,580	5.68			1,498	0.46						
24	West Rutland town	3,427	30,816	8.99	25,209	7.36			1,739	0.51						
25	Winooski	[2] *4,520*	35,019	7.75	22,855	5.06					484	0.11				
26	Woodstock town	2,545	41,528	16.32	30,004	11.79			1,342	0.53						
	VIRGINIA.															
27	Total	511,324	$9,993,961	$19.55	$5,616,720	$10.98			$39,017	$0.08	$105,434	$0.21	$35,904	$0.07	$445,831	$0.87
	INCORPORATED PLACES HAVING A POPULATION OF 30,000 AND OVER.															
28	Lynchburg	31,275	$747,238	$23.89	$412,269	$13.18			$5,361	$0.17	$5,626	$0.18			$34,750	$1.11
29	Norfolk	85,005	1,839,700	21.64	1,025,134	12.06			2,247	0.03			$21,375	$0.25	128,454	1.51
30	Portsmouth	36,496	343,464	9.41	175,054	4.80									19,172	0.53
31	Richmond	133,185	3,553,158	26.68	2,077,339	15.60			12,196	0.09	62,753	0.47			95,125	0.71
32	Roanoke	39,219	619,374	15.79	429,111	10.94			3,150	0.08	7,194	0.18			43,317	1.10
	INCORPORATED PLACES HAVING A POPULATION OF 8,000 TO 30,000.															
33	Alexandria	15,589	$211,296	$13.55	$110,158	$7.07			$1,109	$0.07	$4,880	$0.31			$8,752	$0.56
34	Danville	19,536	520,155	26.63	242,565	12.42			1,552	0.08	3,954	0.20			27,500	1.41
35	Newport News	20,388	252,684	12.39	179,380	8.80			1,265	0.06	1,038	0.05			22,604	1.11
36	Petersburg	24,878	404,403	16.26	257,293	10.34			5,405	0.22	2,599	0.10	$13,200	$0.53	14,865	0.60
37	Staunton	11,147	157,795	14.16	84,699	7.60			1,087	0.10					10,000	0.90
	INCORPORATED PLACES HAVING A POPULATION OF 2,500 TO 8,000.															
38	Bedford City	2,508	$44,673	$17.81	$12,308	$4.91			$225	$0.09	$333	$0.13				
39	Big Stone Gap	2,590	17,939	6.93	12,298	4.75			328	0.13						
40	Bristol	6,247	131,857	21.11	61,442	9.84			622	0.10	293	0.05			$31,667	$5.07
41	Buena Vista	3,245	24,986	7.70	15,716	4.84			185	0.06	308	0.09				
42	Charlottesville	6,765	169,240	25.02	54,846	8.11			493	0.07					25	([3])
43	Clifton Forge	5,748	71,310	12.41	44,716	7.78			382	0.07						
44	Covington	4,234	38,168	9.01	14,407	3.40			532	0.13						
45	Farmville	2,971	57,134	19.23	19,148	6.44			123	0.04	1,596	0.54				
46	Fredericksburg	5,874	100,803	17.16	44,593	7.59			409	0.07	1,467	0.25				
47	Hampton	5,505	69,229	12.58	38,897	7.07					344	0.06			2,400	0.44
48	Harrisonburg	4,879	81,938	16.79	18,344	3.76			230	0.05	606	0.12			7,200	1.48
49	Lexington	2,931	39,424	13.45	19,136	6.53			308	0.11						
50	Marion	2,727	17,576	6.45	9,727	3.57										
51	Martinsville	3,368	51,352	15.25	6,881	2.04			310	0.09	1,244	0.37				

[1] For places of 8,000 inhabitants and over, estimated as of July 1, 1913; for places of less than 8,000 inhabitants, enumerated as of Apr. 15, 1910.

POPULATION OF 2,500 AND OVER, TOTAL AND PER CAPITA: 1913—Continued.

of this table, see page 398.]

REVENUE RECEIPTS—continued.																		
Other business licenses.		Nonbusiness license taxes.		Fines, forfeits, and escheats.		Highway privileges.		Interest and rents.		Subventions and grants.		Donations and gifts.		Earnings of general departments and miscellaneous.		Earnings of public service enterprises.		
Total.	Per capita.	Total.	Per capita.	Total.	Per capita.	Total.	Per capita.	Total.	Per capita.	Total.	Per capita.	Total.	Per capita.	Total.	Per capita.	Total.	Per capita.	
VERMONT—Continued.																		
INCORPORATED PLACES HAVING A POPULATION OF 2,500 TO 8,000—Continued.																		
$121	$0.05	.....	.....	$75	$0.03	.....	.....	.....	.....	$1,921	$0.75	.....	.....	$1,031	$0.40	$5,147	$2.02	1
.....	.....	$180	$0.06	.....	.....	.....	.....	$88	$0.03	2,003	0.65	.....	.....	278	0.09	963	0.31	2
.....	.....	214	0.07	140	0.04	.....	.....	515	0.16	3,588	1.12	.....	.....	959	0.30	478	0.15	3
81	0.02	395	0.09	302	0.07	.....	.....	100	0.02	6,132	1.47	.....	.....	4,469	1.07	.....	.....	4
.....	.....	233	0.07	5	(3)	.....	.....	408	0.13	3,804	1.19	$1,687	$0.53	2,598	0.81	615	0.19	5
.....	.....	251	0.09	.....	.....	.....	.....	12	(3)	5,968	2.10	.....	.....	3,934	1.38	529	0.19	6
633	0.08	467	0.06	412	0.05	.....	.....	15,935	2.03	3,330	0.42	.....	.....	20,475	2.61	22,476	2.86	7
.....	.....	231	0.09	10	(3)	.....	.....	350	0.13	3,488	1.32	.....	.....	1,252	0.47	337	0.13	8
152	0.06	.....	.....	.....	.....	.....	.....	815	0.32	2,154	0.85	.....	.....	1,426	0.56	7,914	3.11	9
.....	.....	260	0.07	90	0.02	.....	.....	1,738	0.47	2,122	0.58	.....	.....	5,123	1.39	20	0.01	10
.....	.....	273	0.08	104	0.03	.....	.....	.....	.....	3,716	1.15	.....	.....	1,085	0.34	35	0.01	11
.....	.....	178	0.05	102	0.03	.....	.....	.....	.....	6,385	1.75	.....	.....	1,518	0.42	.....	.....	12
24	0.01	.....	.....	.....	.....	.....	.....	.....	.....	1,573	0.57	99	0.04	835	0.30	5,849	2.12	13
.....	.....	115	0.04	20	0.01	.....	.....	.....	.....	1,009	0.35	.....	.....	1,346	0.47	5	(3)	14
.....	.....	259	0.08	66	0.02	.....	.....	111	0.03	4,989	1.56	.....	.....	771	0.24	762	0.24	15
.....	.....	179	0.06	25	0.01	.....	.....	473	0.16	3,762	1.29	.....	.....	822	0.28	.....	.....	16
30	(3)	310	0.05	63	0.01	.....	.....	5,258	0.85	5,445	0.88	.....	.....	3,178	0.51	794	0.13	17
335	0.05	268	0.04	1,021	0.16	$1,280	$0.20	6,467	1.01	4,685	0.73	193	0.03	4,318	0.68	11,504	1.80	18
244	0.04	.....	.....	15	(3)	.....	.....	31	(3)	.....	.....	.....	.....	2,252	0.34	1,008	0.15	19
.....	.....	.....	.....	21	0.01	.....	.....	10	(3)	3,265	1.00	.....	.....	1,692	0.52	7,943	2.44	20
.....	.....	319	0.07	64	0.01	.....	.....	1,225	0.26	6,713	1.40	4,220	0.88	8,072	1.69	952	0.20	21
.....	.....	168	0.05	15	(3)	56	0.02	1,262	0.35	6,038	1.66	.....	.....	.....	.....	182	0.05	22
.....	.....	172	0.05	.....	.....	.....	.....	829	0.25	5,135	1.57	.....	.....	5,146	1.57	40	0.01	23
.....	.....	153	0.04	214	0.06	.....	.....	.....	.....	2,841	0.83	.....	.....	660	0.19	.....	.....	24
91	0.02	.....	.....	501	0.11	.....	.....	773	0.17	556	0.12	85	0.02	63	0.01	9,611	2.13	25
.....	.....	274	0.11	.....	.....	.....	.....	18	0.01	3,747	1.47	3,000	1.18	3,143	1.23	.....	.....	26
VIRGINIA.																		
$811,600	$1.58	$33,879	$0.07	$106,329	$0.21	$178,927	$0.35	$335,739	$0.66	$301,624	$0.59	$53,365	$0.10	$147,328	$0.29	$1,782,264	$3.49	27
INCORPORATED PLACES HAVING A POPULATION OF 30,000 AND OVER.																		
$116,687	$3.73	$1,430	$0.05	$7,844	$0.25	$8,250	$0.26	$23,926	$0.77	$25,977	$0.83	$8,927	$0.29	$9,488	$0.30	$86,703	$2.77	28
257,823	3.03	6,522	0.08	1,386	0.02	39,150	0.46	47,637	0.56	51,059	0.60	3,963	0.05	21,634	0.25	233,316	2.75	29
37,306	1.02	2,074	0.06	3,142	0.09	6,380	0.17	68,418	1.87	22,534	0.62	.....	.....	4,721	0.13	4,663	0.13	30
98,249	0.74	8,015	0.06	29,533	0.22	107,924	0.81	135,390	1.02	80,283	0.60	11,820	0.09	33,663	0.25	800,868	6.01	31
57,150	1.46	2,848	0.07	13,817	0.35	6,281	0.16	9,126	0.23	22,020	0.56	220	0.01	18,081	0.46	7,059	0.18	32
INCORPORATED PLACES HAVING A POPULATION OF 8,000 TO 30,000.																		
$9,906	$0.64	$3,487	$0.22	$4,228	$0.27	$3,885	$0.25	$495	$0.03	$9,291	$0.60	.....	.....	$859	$0.06	$54,246	$3.48	33
31,830	1.63	935	0.05	9,320	0.48	4,000	0.20	4,593	0.24	.....	.....	.....	.....	4,343	0.22	189,563	9.70	34
26,626	1.31	488	0.02	4,895	0.24	.....	.....	623	0.03	11,242	0.55	$45	(3)	4,478	0.22	.....	.....	35
18,191	0.73	2,038	0.08	2,893	0.12	.....	.....	23,963	0.96	13,985	0.56	.....	.....	4,432	0.18	45,539	1.83	36
23,707	2.13	811	0.07	2,947	0.26	.....	.....	6,399	0.57	.....	.....	.....	.....	4,823	0.43	23,322	2.09	37
INCORPORATED PLACES HAVING A POPULATION OF 2,500 TO 8,000.																		
$3,385	$1.35	$136	$0.05	$653	$0.26	.....	.....	.....	.....	.....	.....	.....	.....	$277	$0.11	$27,356	$10.90	38
705	0.27	62	0.02	759	0.29	.....	.....	$120	$0.05	.....	.....	.....	.....	670	0.26	2,997	1.16	39
9,321	1.49	1,358	0.22	3,230	0.52	.....	.....	1,712	0.27	$4,064	$0.65	.....	.....	1,807	0.29	16,341	2.62	40
2,263	0.70	51	0.02	824	0.25	.....	.....	.....	.....	1,926	0.59	.....	.....	406	0.13	3,307	1.02	41
23,642	3.49	410	0.06	5,730	0.85	$1,931	$0.29	4,359	0.64	6,338	0.94	$398	$0.06	11,172	1.65	59,896	8.85	42
2,315	0.40	.....	.....	783	0.14	.....	.....	.....	.....	.....	.....	.....	.....	394	0.07	22,720	3.95	43
3,780	0.89	137	0.03	539	0.13	.....	.....	.....	.....	6,169	1.46	.....	.....	18	(3)	12,586	2.97	44
5,347	1.80	153	0.05	866	0.29	.....	.....	341	0.11	3,049	1.03	90	0.03	431	0.15	25,990	8.75	45
14,542	2.48	417	0.07	855	0.15	100	0.02	162	0.03	3,547	0.60	.....	.....	2,416	0.41	32,295	5.50	46
8,205	1.49	346	0.06	735	0.13	591	0.11	.....	.....	9,151	1.66	2,552	0.46	6,008	1.09	.....	.....	47
10,300	2.11	238	0.05	600	0.12	.....	.....	.....	.....	3,324	0.68	350	0.07	3,641	0.75	37,105	7.61	48
3,992	1.36	101	0.03	1,130	0.39	.....	.....	.....	.....	2,886	0.98	.....	.....	3,176	1.08	8,695	2.97	49
1,861	0.68	75	0.03	438	0.16	.....	.....	.....	.....	1,941	0.71	.....	.....	412	0.15	3,122	1.14	50
3,880	1.15	76	0.02	1,529	0.45	.....	.....	.....	.....	.....	.....	.....	.....	240	0.07	37,192	11.04	51

[2] Population included in that of the town in which located.

[3] Less than one-half of 1 cent.

TABLE 4.—REVENUE RECEIPTS OF INCORPORATED PLACES HAVING A

[For a text discussion

	INCORPORATED PLACE.	Population.[1]	REVENUE RECEIPTS. Total.	Per capita.	General property taxes. Total.	General property taxes. Per capita.	Special property taxes. Total.	Special property taxes. Per capita.	Poll taxes. Total.	Poll taxes. Per capita.	Special assessments and charges for outlays. Total.	Special assessments and charges for outlays. Per capita.	Business taxes. Total.	Business taxes. Per capita.	Liquor licenses and other imposts. Total.	Liquor licenses and other imposts. Per capita.
	VIRGINIA—Continued.															
	INCORPORATED PLACES HAVING A POPULATION OF 2,500 TO 8,000—Continued.															
1	Pulaski	4,807	$40,729	$8.47	$25,347	$5.27										
2	Radford	4,202	35,609	8.47	24,254	5.77			$577	$0.14						
3	Salem	3,849	59,150	15.37	27,126	7.05					$1,229	$0.32				
4	South Boston	3,516	32,784	9.32	21,213	6.03										
5	Suffolk	7,008	113,394	16.18	85,897	12.26			550	0.08	1,156	0.16				
6	Williamsburg	2,714	9,612	3.54	8,465	3.12			127	0.05						
7	Winchester	5,864	103,350	17.62	37,352	6.37					8,814	1.50	$1,329	$0.23		
8	Wytheville	3,054	34,437	11.28	21,605	7.07			244	0.08						
	WASHINGTON.															
9	Total	726,144	$24,656,826	$33.96	$8,534,829	$11.75			$2,292	(2)	$7,898,860	$10.88			$870,921	$1.20
	INCORPORATED PLACES HAVING A POPULATION OF 30,000 AND OVER.															
10	Everett	30,329	$802,610	$26.46	$336,068	$11.08					$315,582	$10.41				
11	Seattle	295,226	11,404,021	38.63	3,925,810	13.30					4,015,586	13.60			$320,835	$1.09
12	Spokane	128,327	4,071,421	31.73	1,502,652	11.71					1,158,427	9.03			187,245	1.46
13	Tacoma	98,742	3,883,673	39.33	1,219,821	12.35					992,552	10.05			116,344	1.18
	INCORPORATED PLACES HAVING A POPULATION OF 8,000 TO 30,000.															
14	Aberdeen	17,164	$519,708	$30.28	$160,009	$9.32					$210,783	$12.28			$31,500	$1.84
15	Bellingham	28,597	667,120	23.33	232,873	8.14					230,917	8.07				
16	Hoquiam	9,977	191,522	19.20	71,015	7.12					54,259	5.44			20,040	2.01
17	North Yakima	17,631	504,305	28.60	270,545	15.34					105,845	6.00			15,881	0.90
18	Vancouver	11,305	212,358	18.78	73,304	6.48					64,962	5.75			21,350	1.89
19	Walla Walla	22,344	363,201	16.25	65,338	2.92					109,570	4.90			25,250	1.13
	INCORPORATED PLACES HAVING A POPULATION OF 2,500 TO 8,000.															
20	Anacortes	4,168	$119,365	$28.64	$44,580	$10.70					$43,807	$10.51			$8,100	$1.94
21	Bremerton	2,993	98,950	33.06	18,900	6.31					52,364	17.50			9,896	3.31
22	Centralia	7,311	200,894	27.48	60,269	8.24					60,431	8.27			10,170	1.39
23	Chehalis	4,507	150,079	33.30	52,027	11.54					57,464	12.75			8,100	1.80
24	Cle Elum	2,749	57,269	20.83	13,812	5.02									15,200	5.53
25	Colfax	2,783	110,741	39.79	44,817	16.10					29,347	10.55			8,100	2.91
26	Ellensburg	4,209	222,308	52.82	56,837	13.50					83,962	19.95			16,200	3.85
27	Hillyard	3,276	61,246	18.70	12,538	3.83					20,977	6.40			5,400	1.65
28	Olympia	6,996	212,886	30.43	80,671	11.53					82,298	11.76			10,825	1.55
29	Port Townsend	4,181	109,688	26.23	38,324	9.17					9,166	2.19			9,070	2.17
30	Pullman	2,602	49,947	19.20	26,468	10.17					1,462	0.56				
31	Puyallup	4,544	142,896	31.45	53,549	11.78					39,933	8.79				
32	Renton	2,740	81,911	29.89	20,424	7.45					35,242	12.86			5,625	2.05
33	Roslyn	3,126	38,081	12.18	7,663	2.45			$738	$0.24	231	0.07			11,880	3.80
34	Snohomish	3,244	99,272	30.60	36,423	11.23					19,330	5.96			11,750	3.62
35	South Bend	3,023	74,954	24.77	30,995	10.25			1,554	0.51	28,247	9.34			2,160	0.71
36	Wenatchee	4,050	206,400	50.96	79,097	19.53					76,116	18.79				
	WEST VIRGINIA.															
37	Total	252,095	$3,864,057	$15.33	$2,312,474	$9.17			$20,258	$0.08	$387,974	$1.54	$3,362	$0.01	$273,431	$1.08
	INCORPORATED PLACES HAVING A POPULATION OF 30,000 AND OVER.															
38	Huntington	39,459	$602,969	$15.28	$303,220	$7.68			$6,185	$0.16	$197,169	$5.00			$30,333	$0.77
39	Wheeling	42,537	748,406	17.59	418,425	9.84			2,635	0.06	16,496	0.39	$3,362	$0.08	40,430	0.95

[1] For places of 8,000 inhabitants and over, estimated as of July 1, 1913; for places of less than 8,000 inhabitants, enumerated as of Apr. 15, 1910.

POPULATION OF 2,500 AND OVER, TOTAL AND PER CAPITA: 1913—Continued.

of this table, see page 399.]

REVENUE RECEIPTS—continued.																		
Other business licenses.		Nonbusiness license taxes.		Fines, forfeits, and escheats.		Highway privileges.		Interest and rents.		Subventions and grants.		Donations and gifts.		Earnings of general departments and miscellaneous.		Earnings of public service enterprises.		
Total.	Per capita.	Total.	Per capita.	Total.	Per capita.	Total.	Per capita.	Total.	Per capita.	Total.	Per capita.	Total.	Per capita.	Total.	Per capita.	Total.	Per capita.	
VIRGINIA—Continued.																		
INCORPORATED PLACES HAVING A POPULATION OF 2,500 TO 8,000—Continued.																		
$2,500	$0.52	.....	.....	$338	$0.07	.....	.....	$673	$0.14	$5,371	$1.12	.....	.....	.....	.....	$6,500	$1.35	1
3,995	0.95	$138	$0.03	1,200	0.29	.....	.....	1,324	0.32	2,992	0.71	.....	.....	$1,129	$0.27	.....	.....	2
1,626	0.42	129	0.03	452	0.12	.....	.....	597	0.16	4,262	1.11	.....	.....	2,279	0.59	21,450	5.57	3
7,190	2.04	55	0.02	2,990	0.85	.....	.....	1,311	0.37	.....	.....	.....	.....	25	0.01	.....	.....	4
13,707	1.96	917	0.13	1,734	0.25	.....	.....	.....	.....	4,090	0.58	.....	.....	1,943	0.28	3,400	0.49	5
892	0.33	128	0.05	.....	.....	.....	.....	.....	.....	.....	.....	.....	.....	.....	.....	.....	.....	6
8,776	1.50	304	0.05	596	0.10	.....	.....	4,570	0.78	3,397	0.58	$25,000	$4.26	1,814	0.31	11,398	1.94	7
1,901	0.62	.....	.....	343	0.11	$435	$0.14	.....	.....	2,726	0.89	.....	.....	2,548	0.83	4,635	1.52	8
WASHINGTON.																		
$120,942	$0.17	$28,323	$0.04	$134,257	$0.18	$153,914	$0.21	$210,282	$0.29	$2,584,811	$3.56	$28,901	$0.04	$419,601	$0.58	$3,668,893	$5.05	9
INCORPORATED PLACES HAVING A POPULATION OF 30,000 AND OVER.																		
$3,631	$0.12	$1,527	$0.05	$4,026	$0.13	.....	.....	$4,131	$0.14	$112,285	$3.70	$1,111	$0.04	$22,728	$0.75	$1,521	$0.05	10
53,958	0.18	7,309	0.02	55,301	0.19	$82,368	$0.28	100,461	0.34	930,657	3.15	14,701	0.05	133,929	0.45	1,763,106	5.97	11
18,417	0.14	5,059	0.04	19,462	0.15	30,769	0.24	32,118	0.25	473,502	3.69	7,134	0.06	164,752	1.28	471,884	3.68	12
14,157	0.14	6,564	0.07	14,813	0.15	34,678	0.35	59,431	0.60	406,686	4.12	5,515	0.06	29,985	0.30	983,127	9.96	13
INCORPORATED PLACES HAVING A POPULATION OF 8,000 TO 30,000.																		
$2,103	$0.12	$522	$0.03	$7,996	$0.47	$619	$0.04	$1,511	$0.09	$41,387	$2.41	.....	.....	$5,266	$0.31	$58,012	$3.38	14
5,530	0.19	516	0.02	3,289	0.12	1,971	0.07	2,066	0.07	114,151	3.99	$440	$0.02	3,700	0.13	71,667	2.51	15
2,050	0.21	.....	.....	5,364	0.54	880	0.09	605	0.06	32,547	3.26	.....	.....	4,466	0.45	296	0.03	16
3,598	0.20	615	0.03	6,148	0.35	412	0.02	881	0.05	79,282	4.50	.....	.....	17,897	1.02	3,201	0.18	17
2,356	0.21	1,103	0.10	2,751	0.24	527	0.05	687	0.06	42,636	3.77	.....	.....	2,163	0.19	519	0.05	18
3,369	0.15	1,489	0.07	3,114	0.14	.....	.....	1,329	0.06	60,768	2.72	.....	.....	8,128	0.36	84,846	3.80	19
INCORPORATED PLACES HAVING A POPULATION OF 2,500 TO 8,000.																		
$864	$0.21	$174	$0.04	$884	$0.21	.....	.....	$566	$0.14	$19,964	$4.79	.....	.....	$140	$0.03	$286	$0.07	20
770	0.26	.....	.....	1,060	0.35	$50	$0.02	387	0.13	10,185	3.40	.....	.....	914	0.31	4,424	1.48	21
2,200	0.30	1,118	0.15	1,092	0.15	.....	.....	603	0.08	31,755	4.34	.....	.....	5,837	0.80	27,419	3.75	22
688	0.15	195	0.04	1,665	0.37	1,317	0.29	203	0.05	26,007	5.77	.....	.....	2,413	0.54	.....	.....	23
443	0.16	.....	.....	.....	.....	.....	.....	.....	.....	15,700	5.71	.....	.....	466	0.17	11,648	4.24	24
334	0.12	29	0.01	417	0.15	250	0.09	818	0.29	13,556	4.87	.....	.....	2,636	0.95	10,437	3.75	25
905	0.23	102	0.02	910	0.22	.....	.....	699	0.17	18,195	4.32	.....	.....	1,756	0.42	42,682	10.14	26
478	0.15	.....	.....	602	0.18	.....	.....	128	0.04	.....	.....	.....	.....	327	0.10	20,796	6.35	27
565	0.08	436	0.06	351	0.05	.....	.....	458	0.07	34,266	4.90	.....	.....	2,659	0.38	357	0.05	28
574	0.14	591	0.14	833	0.20	73	0.02	226	0.05	17,267	4.13	.....	.....	938	0.22	32,626	7.80	29
415	0.16	104	0.04	85	0.03	.....	.....	68	0.03	10,509	4.04	.....	.....	245	0.09	10,591	4.07	30
445	0.10	146	0.03	169	0.04	.....	.....	314	0.07	28,090	6.18	.....	.....	2,155	0.47	18,095	3.98	31
262	0.10	45	0.02	134	0.05	.....	.....	90	0.03	10,583	3.86	.....	.....	597	0.22	8,909	3.25	32
469	0.15	174	0.06	384	0.12	.....	.....	19	0.01	7,942	2.54	.....	.....	456	0.15	8,125	2.60	33
355	0.11	104	0.03	586	0.18	.....	.....	485	0.15	15,521	4.78	.....	.....	1,505	0.46	13,213	4.07	34
323	0.11	134	0.04	129	0.04	.....	.....	119	0.04	11,158	3.69	.....	.....	135	0.04	.....	.....	35
1,623	0.40	267	0.07	2,692	0.66	.....	.....	1,879	0.46	20,212	4.99	.....	.....	3,408	0.84	21,106	5.21	36
WEST VIRGINIA.																		
$68,828	$0.27	$6,944	$0.03	$65,029	$0.26	$21,503	$0.09	$38,266	$0.15	$130,265	$0.52	$171	(2)	$79,791	$0.32	$455,761	$1.81	37
INCORPORATED PLACES HAVING A POPULATION OF 30,000 AND OVER.																		
$6,276	$0.16	$3,218	$0.08	$11,108	$0.28	$13,406	$0.34	$6,590	$0.17	$12,935	$0.33	$171	(2)	$6,145	$0.16	$6,213	$0.16	38
16,606	0.39	2,803	0.07	13,033	0.31	5,559	0.13	8,313	0.20	16,106	0.38	.....	.....	15,210	0.36	189,428	4.45	39

[2] Less than one-half of 1 cent.

TABLE 4.—REVENUE RECEIPTS OF INCORPORATED PLACES HAVING A

[For a text discussion

	INCORPORATED PLACE.	Population.[1]	REVENUE RECEIPTS. Total.	Per capita.	General property taxes. Total.	General property taxes. Per capita.	Special property taxes. Total.	Special property taxes. Per capita.	Poll taxes. Total.	Poll taxes. Per capita.	Special assessments, and charges for outlays. Total.	Special assessments, and charges for outlays. Per capita.	Business taxes. Total.	Business taxes. Per capita.	Liquor licenses and other imposts. Total.	Liquor licenses and other imposts. Per capita.
	WEST VIRGINIA—Continued.															
	INCORPORATED PLACES HAVING A POPULATION OF 8,000 TO 30,000.															
1	Bluefield	13,312	$239,936	$18.02	$98,782	$7.42			$2,305	$0.17	$84,728	$6.36			$26,000	$1.95
2	Charleston	26,584	450,853	16.96	307,204	11.56					47,302	1.78			50,075	1.88
3	Clarksburg	10,873	246,081	22.63	138,433	12.73			1,281	0.12					17,480	1.61
4	Fairmont	11,028	142,820	12.95	64,114	5.81			1,850	0.17	2,854	0.26			17,250	1.56
5	Martinsburg	11,715	85,623	7.31	57,877	4.94					2,769	0.24				
6	Morgantown	11,505	116,322	10.11	99,091	8.61										
7	Moundsville	10,073	89,322	8.87	78,629	7.81					2,430	0.24				
8	Parkersburg	19,273	384,345	19.94	240,478	12.48					18,383	0.95			35,000	1.82
	INCORPORATED PLACES HAVING A POPULATION OF 2,500 TO 8,000.															
9	Benwood	4,976	$76,716	$15.42	$53,025	$10.66			$1,582	$0.32					$10,025	$2.01
10	Charles Town	2,662	35,552	13.36	28,097	10.55									1,416	0.53
11	Chester	3,184	28,269	8.88	23,433	7.36					$962	$0.30				
12	Davis	2,615	30,461	11.65	18,706	7.15			940	0.36					4,104	1.57
13	Elkins	5,260	73,699	14.01	52,333	9.95					1,117	0.21				
14	Grafton	7,563	123,743	16.36	80,305	10.62									12,139	1.61
15	Hinton	3,656	51,208	14.01	33,915	9.28									9,217	2.52
16	Keyser	3,705	49,067	13.24	38,556	10.41										
17	McMechen	2,921	19,863	6.80	12,704	4.35			22	0.01					2,500	0.86
18	Mannington	2,672	25,022	9.36	15,281	5.72					92	0.03				
19	Princeton	3,027	47,998	15.86	28,766	9.51					12,415	4.10				
20	Richwood	3,061	27,614	9.02	20,055	6.55			1,613	0.53						
21	Sistersville	2,684	43,043	16.04	26,127	9.73			303	0.11	303	0.11			2,000	0.75
22	Wellsburg	4,189	61,060	14.58	36,194	8.64					954	0.23			5,437	1.30
23	Williamson	3,561	64,065	17.99	38,724	10.88			1,542	0.43					10,025	2.82
	WISCONSIN.															
24	Total	1,066,688	$20,652,803	$19.36	$13,031,992	$12.22			$1,948	(2)	$1,410,477	$1.32	$628,151	$0.59	$1,363,591	$1.28
	INCORPORATED PLACES HAVING A POPULATION OF 30,000 AND OVER.															
25	La Crosse	31,212	$561,703	$18.00	$363,972	$11.66					$14,842	$0.48	$2,771	$0.09	$31,400	$1.01
26	Milwaukee	408,683	8,581,447	21.00	5,586,221	13.67					615,769	1.51	112,101	0.27	458,594	1.12
27	Oshkosh	34,613	487,549	14.09	364,924	10.54					25,720	0.74	3,488	0.10	28,180	0.81
28	Racine	43,549	701,352	16.10	418,139	9.60					79,828	1.83	4,050	0.09	71,178	1.63
29	Superior	43,403	751,889	17.32	495,769	11.42					107,746	2.48	5,737	0.13	81,000	1.87
	INCORPORATED PLACES HAVING A POPULATION OF 8,000 TO 30,000.															
30	Appleton	17,321	$431,144	$24.89	$307,428	$17.75					$19,399	$1.12	$29,521	$1.70	$14,280	$0.82
31	Ashland	[4] 11,594	216,006	18.63	139,828	12.06					2,473	0.21	10,654	0.92	37,050	3.20
32	Beloit	16,647	243,185	14.61	154,411	9.28					11,701	0.70	27,264	1.64	26,500	1.59
33	Chippewa Falls	9,152	140,492	15.35	91,449	9.99					1,152	0.13	22,891	2.50	13,500	1.48
34	Eau Claire	18,567	347,926	18.74	188,234	10.14					21,340	1.15	24,626	1.33	30,679	1.65
35	Fond du Lac	19,994	370,923	18.55	259,244	12.97					7,854	0.39	8,642	0.43	17,046	0.85
36	Green Bay	27,363	398,668	14.57	283,548	10.36					31,395	1.15	9,950	0.36	27,400	1.00
37	Janesville	14,123	235,139	16.65	171,901	12.17					5,636	0.40	15,041	1.06	20,250	1.43
38	Kenosha	25,050	427,150	17.05	204,545	8.17					4,661	0.19	77,683	3.10	48,000	1.92
39	Madison	28,858	914,549	31.69	456,982	15.84					157,898	5.47	50,669	1.76	47,495	1.65
40	Manitowoc	13,428	268,950	20.03	162,979	12.14					14,547	1.08	13,164	0.98	166,00	1.24
41	Marinette	[4] 14,610	211,719	14.49	139,100	9.52					10,258	0.70	16,125	1.10	23,070	1.58
42	Merrill	8,737	111,332	12.74	83,785	9.59					1,553	0.18	6,078	0.70	8,400	0.96
43	Sheboygan	27,515	472,557	17.17	287,793	10.46					51	(2)	24,069	0.87	23,000	0.84
44	Stevens Point	[4] 8,692	108,875	12.53	80,214	9.23					3,170	0.36	630	0.07	9,850	1.13
45	Watertown	8,954	142,599	15.93	86,113	9.62					9,072	1.01	1,436	0.16	11,800	1.32
46	Waukesha	9,168	154,905	16.90	97,889	10.68					10,736	1.17	12,682	1.38	8,400	0.92
47	Wausau	17,926	298,985	16.68	179,126	9.99					11,525	0.64	19,084	1.06	13,940	0.78

[1] For places of 8,000 inhabitants and over, estimated as of July 1, 1913; for places of less than 8,000 inhabitants, enumerated as of Apr. 15, 1910.
[2] Less than one-half of 1 cent.

POPULATION OF 2,500 AND OVER, TOTAL AND PER CAPITA: 1913—Continued.

of this table, see page 399.]

REVENUE RECEIPTS—continued.																		
Other business licenses.		Nonbusiness license taxes.		Fines, forfeits, and escheats.		Highway privileges.		Interest and rents.		Subventions and grants.		Donations and gifts.		Earnings of general departments and miscellaneous.		Earnings of public service enterprises.		
Total.	Per capita.	Total.	Per capita.	Total.	Per capita.	Total.	Per capita.	Total.	Per capita.	Total.	Per capita.	Total.	Per capita.	Total.	Per capita.	Total.	Per capita.	
WEST VIRGINIA—Continued.																		
INCORPORATED PLACES HAVING A POPULATION OF 8,000 TO 30,000.																		
$8,027	$0.60	$279	$0.02	$7,844	$0.59	.....	.....	$1,493	$0.11	$7,228	$0.54	.....	.....	$3,250	$0.24	.....	.....	1
11,784	0.44	74	(2)	6,992	0.26	$604	$0.02	6,612	0.25	11,613	0.44	.....	.....	4,390	0.17	$4,203	$0.16	2
1,766	0.16	.....	.....	3,162	0.29	.....	.....	.....	.....	10,934	1.01	.....	.....	6,957	0.64	66,068	6.08	3
2,857	0.26	179	0.02	2,842	0.26	.....	.....	1,731	0.16	(3)	(3)	.....	.....	42	(2)	49,101	4.45	4
2,181	0.19	.....	.....	1,783	0.15	.....	.....	202	0.02	3,787	0.32	.....	.....	2,729	0.23	14,295	1.22	5
.....	.....	.....	.....	1,315	0.11	1,007	0.09	.....	.....	9,091	0.79	.....	.....	5,818	0.51	.....	.....	6
848	0.08	.....	.....	679	0.07	.....	.....	.....	.....	4,435	0.44	.....	.....	2,301	0.23	.....	.....	7
4,717	0.24	.....	.....	3,153	0.16	.....	.....	12,030	0.62	9,108	0.47	.....	.....	9,839	0.51	51,637	2.68	8
INCORPORATED PLACES HAVING A POPULATION OF 2,500 TO 8,000.																		
$810	$0.16	$89	$0.02	$548	$0.11	$927	$0.19	.....	.....	$4,860	$0.98	.....	.....	$4,850	$0.97	.....	.....	9
931	0.35	8	(2)	231	0.09	.....	.....	.....	.....	3,587	1.35	.....	.....	1,287	0.48	.....	.....	10
263	0.08	.....	.....	429	0.13	.....	.....	$320	$0.10	1,776	0.56	.....	.....	1,086	0.34	.....	.....	11
143	0.05	.....	.....	116	0.04	.....	.....	.....	.....	1,569	0.60	.....	.....	2,468	0.94	$2,415	$0.92	12
1,614	0.31	.....	.....	410	0.08	.....	.....	170	0.03	2,923	0.56	.....	.....	723	0.14	14,409	2.74	13
2,469	0.33	56	0.01	1,112	0.15	.....	.....	220	0.03	5,062	0.67	.....	.....	2,478	0.33	19,902	2.63	14
1,442	0.39	.....	.....	3,240	0.89	.....	.....	.....	.....	2,988	0.82	.....	.....	406	0.11	.....	.....	15
619	0.17	73	0.02	182	0.05	.....	.....	.....	.....	2,060	0.56	.....	.....	1,338	0.36	6,239	1.68	16
82	0.03	22	0.01	469	0.16	.....	.....	57	0.02	3,992	1.37	.....	.....	15	0.01	.....	.....	17
610	0.23	26	0.01	244	0.09	.....	.....	.....	.....	3,496	1.31	.....	.....	412	0.15	4,861	1.82	18
1,281	0.42	.....	.....	775	0.26	.....	.....	.....	.....	2,058	0.68	.....	.....	2,703	0.89	.....	.....	19
553	0.18	72	0.02	1,506	0.49	.....	.....	.....	.....	2,896	0.95	.....	.....	919	0.30	.....	.....	20
1,050	0.39	36	0.01	1,297	0.48	.....	.....	40	0.01	1,652	0.62	.....	.....	1,206	0.45	9,029	3.36	21
60	0.01	14	(2)	761	0.18	.....	.....	380	0.09	4,354	1.04	.....	.....	2,620	0.63	10,286	2.46	22
1,839	0.52	.....	.....	1,798	0.50	.....	.....	108	0.03	1,755	0.49	.....	.....	599	0.17	7,675	2.16	23
WISCONSIN.																		
$386,854	$0.36	$90,286	$0.08	$107,081	$0.10	$32,151	$0.03	$147,178	$0.14	$1,034,487	$0.97	$83,390	$0.08	$338,953	$0.32	$1,996,264	$1.87	24
INCORPORATED PLACES HAVING A POPULATION OF 30,000 AND OVER.																		
$7,509	$0.24	$3,151	$0.10	$1,872	$0.06	.....	.....	$26,739	$0.86	$28,420	$0.91	$20,939	$0.67	$6,403	$0.21	$53,735	$1.72	25
342,280	0.84	57,281	0.14	52,423	0.13	.....	.....	45,020	0.11	353,967	0.87	29,241	0.07	87,700	0.21	840,850	2.06	26
8,928	0.26	1,161	0.03	2,270	0.07	$1,648	$0.04	13,603	0.39	29,783	0.86	498	0.01	6,474	0.19	872	0.03	27
1,720	0.04	2,450	0.06	6,423	0.15	18,317	0.42	7,549	0.17	62,416	1.43	1,330	0.03	15,981	0.37	11,971	0.27	28
2,375	0.05	941	0.02	18,767	0.43	2,762	0.06	5,763	0.13	25,056	0.58	1,193	0.03	4,780	0.11	.....	.....	29
INCORPORATED PLACES HAVING A POPULATION OF 8,000 TO 30,000.																		
$537	$0.03	$575	$0.03	$666	$0.04	$50	(2)	$1,734	$0.10	$19,200	$1.11	$754	$0.04	$13,299	$0.77	$23,701	$1.37	30
982	0.08	1,233	0.11	1,702	0.15	.....	.....	170	0.01	16,691	1.44	159	0.01	4,474	0.39	590	0.05	31
566	0.03	38	(2)	2,011	0.12	.....	.....	1,123	0.07	12,396	0.74	.....	.....	4,596	0.28	2,579	0.15	32
279	0.03	274	0.03	78	0.01	.....	.....	16	(2)	9,111	1.00	.....	.....	1,742	0.19	.....	.....	33
747	0.04	897	0.05	716	0.04	511	$0.03	3,547	0.19	35,673	1.92	744	0.04	10,217	0.55	29,995	1.62	34
149	0.01	874	0.04	.....	.....	350	0.02	441	0.02	15,737	0.79	.....	.....	12,603	0.63	47,983	2.40	35
1,874	0.07	880	0.03	404	0.01	.....	.....	4,041	0.15	32,425	1.18	.....	.....	6,655	0.24	96	(2)	36
672	0.05	63	(2)	330	0.02	.....	.....	4,032	0.29	12,663	0.90	.....	.....	4,551	0.32	.....	.....	37
584	0.02	830	0.03	5,131	0.20	445	0.02	3,954	0.16	17,686	0.71	.....	.....	13,519	0.54	50,112	2.00	38
3,327	0.12	3,812	0.13	2,310	0.08	.....	.....	6,396	0.22	18,561	0.64	12,718	0.44	20,037	0.69	134,344	4.65	39
330	0.02	887	0.07	137	0.01	.....	.....	994	0.07	13,629	1.01	70	0.01	8,943	0.67	36,670	2.73	40
324	0.02	752	0.05	253	0.02	.....	.....	225	0.02	16,933	1.16	.....	.....	2,958	0.20	1,721	0.12	41
20	(2)	.....	.....	379	0.04	1,221	0.14	970	0.11	8,256	0.94	90	0.01	580	0.07	.....	.....	42
732	0.03	1,529	0.06	632	0.02	1,552	0.06	4,982	0.18	25,820	0.94	.....	.....	6,051	0.22	96,346	3.50	43
117	0.01	412	0.05	360	0.04	.....	.....	331	0.04	11,831	1.36	28	(2)	1,932	0.22	.....	.....	44
415	0.05	255	0.03	151	0.02	.....	.....	.....	.....	11,350	1.27	1,000	0.11	1,678	0.19	19,329	2.16	45
195	0.02	372	0.04	53	0.01	.....	.....	852	0.09	6,429	0.70	.....	.....	365	0.04	16,932	1.85	46
616	0.03	126	0.01	747	0.04	.....	.....	417	0.02	34,589	1.93	2,112	0.12	2,734	0.15	33,969	1.90	47

[3] Not reported.
[4] Population enumerated as of Apr. 15, 1910; decrease since 1900; no estimate made.

TABLE 4.—REVENUE RECEIPTS OF INCORPORATED PLACES HAVING A

[For a text discussion

	INCORPORATED PLACE.	Population.[1]	REVENUE RECEIPTS. Total.	Per capita.	General property taxes. Total.	General property taxes. Per capita.	Special property taxes. Total.	Special property taxes. Per capita.	Poll taxes. Total.	Poll taxes. Per capita.	Special assessments and charges for outlays. Total.	Special assessments and charges for outlays. Per capita.	Business taxes. Total.	Business taxes. Per capita.	Liquor licenses and other imposts. Total.	Liquor licenses and other imposts. Per capita.
	WISCONSIN—Continued.															
	INCORPORATED PLACES HAVING A POPULATION OF 2,500 TO 8,000.															
1	Antigo	7,196	$132,483	$18.41	$88,868	$12.34					$3,601	$0.50	$1,580	$0.22	$14,400	$2.00
2	Baraboo	6,324	104,061	16.45	58,740	9.29			$522	$0.08	5,485	0.87	7,722	1.22	10,050	1.59
3	Beaver Dam	6,758	93,719	13.87	66,012	9.77					14,275	2.11	758	0.11	6,200	0.92
4	Berlin	4,636	59,294	12.79	40,781	8.80					342	0.07	1,781	0.38	4,000	0.86
5	Burlington	3,212	51,691	16.09	37,292	11.61					1,818	0.57	1,349	0.42	4,000	1.25
6	Columbus	2,523	80,373	31.86	35,771	14.18			334	0.13	1,770	0.70	693	0.27	3,000	1.19
7	Cudahy	3,691	74,164	20.09	42,016	11.38					14,508	3.93	2,509	0.68	8,600	2.33
8	De Pere	4,477	59,383	13.26	32,023	7.15					1,647	0.37	3,306	0.74	10,063	2.25
9	Edgerton	2,513	38,444	15.30	27,085	10.78					235	0.09	191	0.08	4,500	1.79
10	Fort Atkinson	3,877	110,326	28.46	49,713	12.82					2,339	0.60	8,314	2.14	6,030	1.56
11	Grand Rapids	6,521	123,740	18.98	97,913	15.02							2,437	0.37	5,260	0.81
12	Hartford	2,982	73,804	24.75	22,583	7.57					669	0.22	8,914	2.99	3,600	1.21
13	Hudson	2,810	55,553	19.77	32,441	11.54					1,100	0.39	1,912	0.68	7,020	2.50
14	Jefferson	2,582	52,916	20.49	27,509	10.65					408	0.16	4,457	1.73	3,600	1.39
15	Kaukauna	4,717	117,366	24.88	63,884	13.54					2,880	0.61	7,754	1.64	6,200	1.31
16	Lake Geneva	3,079	70,749	22.98	50,248	16.32					1,004	0.33	1,499	0.49	3,500	1.14
17	Marshfield	5,783	123,653	21.38	59,495	10.29					4,911	0.85	2,190	0.38	10,030	1.73
18	Menasha	6,081	100,593	16.53	66,828	10.99					1,045	0.17	4,687	0.77	5,020	0.83
19	Menomonie	5,036	90,733	18.02	65,900	13.09					4,838	0.96	3,866	0.77	6,500	1.29
20	Mineral Point	2,925	41,676	14.25	28,228	9.65					1,897	0.65	1,775	0.61	2,600	0.89
21	Monroe	4,410	98,866	22.42	67,303	15.26					5,182	1.17	3,014	0.68	5,630	1.28
22	Neenah	5,734	139,370	24.31	86,104	15.02					10,253	1.79	13,074	2.28	5,540	0.97
23	New London	3,383	69,789	20.63	39,168	11.58			766	0.23	1,523	0.45	2,000	0.59	3,630	1.07
24	Oconomowoc	3,054	99,531	32.59	47,054	15.41					2,951	0.97	2,325	0.76	5,000	1.64
25	Oconto	5,629	68,565	12.18	52,222	9.28					2,021	0.36	1,138	0.20	6,282	1.12
26	Platteville	4,452	70,419	15.82	49,915	11.21					213	0.05	542	0.12	5,000	1.12
27	Plymouth	3,094	72,300	23.37	44,395	14.35							3,159	1.02	3,000	0.97
28	Port Washington	3,792	64,715	17.07	30,902	8.15					101	0.03	3,419	0.90	6,200	1.64
29	Portage	5,440	99,339	18.26	68,834	12.65							3,497	0.64	5,200	0.96
30	Prairie du Chien	3,149	36,995	11.75	26,533	8.43							573	0.18	5,200	1.65
31	Reedsburg	2,615	88,358	33.79	45,071	17.24			326	0.12	4,018	1.54	211	0.08	5,530	2.11
32	Rhinelander	5,637	106,842	18.95	69,182	12.27					6,128	1.09	1,355	0.24	15,000	2.66
33	Rice Lake	3,968	71,015	17.90	44,140	11.13					2,753	0.69	707	0.18	8,000	2.02
34	Richland Center	2,652	85,260	32.15	57,178	21.56					818	0.31	1,113	0.42		
35	Ripon	3,739	58,778	15.72	38,148	10.20					1,955	0.52	2,305	0.62	7,030	1.88
36	Shawano	2,923	55,366	18.94	30,981	10.60							1,413	0.48	4,444	1.52
37	South Milwaukee	6,092	120,390	19.76	57,923	9.51					24,368	4.00	3,149	0.52	10,100	1.66
38	Sparta	3,973	74,954	18.87	53,017	13.35							602	0.15	7,240	1.82
39	Stanley	2,675	36,462	13.63	22,043	8.24					1,663	0.62	474	0.18	6,020	2.25
40	Stoughton	4,761	94,800	19.91	62,042	13.03					2,736	0.58	1,808	0.38		
41	Sturgeon Bay	4,262	81,344	19.09	39,029	9.16					1,367	0.32	920	0.22	8,000	1.88
42	Tomah	3,419	52,436	15.34	31,627	9.25					1,907	0.56	771	0.23	8,800	2.57
43	Tomahawk	2,907	57,200	19.68	43,265	14.88					3,904	1.34	1,431	0.49	1,400	0.48
44	Two Rivers	4,850	78,167	16.11	44,624	9.20					143	0.03	298	0.06	5,030	1.04
45	Washburn	3,830	56,084	14.64	36,116	9.43					858	0.22	1,447	0.38	8,000	2.09
46	Waupaca	2,789	53,409	19.15	34,493	12.37					783	0.28	981	0.35	6,000	2.15
47	Waupun	3,362	70,971	21.11	34,254	10.19					1,213	0.36	233	0.07	2,030	0.60
48	Wauwatosa	3,346	70,999	21.22	37,348	11.16					15,004	4.49	3,096	0.93	1,400	0.42
49	West Allis	6,645	225,843	33.99	102,636	15.45					81,177	12.21	5,403	0.81	10,600	1.60
50	Whitewater	3,224	60,471	18.76	39,521	12.26					4,340	1.35	1,644	0.51	6,500	2.02
	WYOMING.															
51	Total	45,455	$811,405	$17.85	$355,422	$7.82			$10,458	$0.23	$42,588	$0.94	$328	$0.01	$178,441	$3.92
	INCORPORATED PLACES HAVING A POPULATION OF 8,000 TO 30,000.															
52	Cheyenne	[3] 11,320	$248,361	$21.94	$126,554	$11.18					$3,383	$0.30			$45,000	$3.98
53	Laramie	8,247	94,399	11.45	52,115	6.32			$3,406	$0.41	546	0.07			24,000	2.91
54	Sheridan	10,632	215,909	20.31	85,655	8.06			1,358	0.13	38,252	3.60			31,813	2.99
	INCORPORATED PLACES HAVING A POPULATION OF 2,500 TO 8,000.															
55	Casper	2,639	$52,812	$20.01	$19,903	$7.54			$140	$0.05					$12,500	$4.74
56	Evanston	2,583	46,459	17.99	21,609	8.37			462	0.18					10,550	4.08
57	Rawlins	4,256	74,402	17.48	32,497	7.64			1,792	0.42	$231	$0.05	$328	$0.08	16,378	3.85
58	Rock Springs	5,778	79,063	13.68	17,089	2.96			3,300	0.57	176	0.03			38,200	6.61

[1] For places of 8,000 inhabitants and over, estimated as of July 1, 1913; for places of less than 8,000 inhabitants, enumerated as of Apr. 15, 1910.

POPULATION OF 2,500 AND OVER, TOTAL AND PER CAPITA: 1913—Continued.

of this table, see page 399.]

REVENUE RECEIPTS—continued.																		
Other business licenses.		Nonbusiness license taxes.		Fines, forfeits, and escheats.		Highway privileges.		Interest and rents.		Subventions and grants.		Donations and gifts.		Earnings of general departments and miscellaneous.		Earnings of public service enterprises.		
Total.	Per capita.	Total.	Per capita.	Total.	Per capita.	Total.	Per capita.	Total.	Per capita.	Total.	Per capita.	Total.	Per capita.	Total.	Per capita.	Total.	Per capita.	
WISCONSIN—Continued.																		
INCORPORATED PLACES HAVING A POPULATION OF 2,500 TO 8,000.																		
$538	$0.07	$35	(2)	$4,481	$0.62	.....	.....	$499	$0.07	$11,911	$1.66	.....	.....	$5,332	$0.74	$1,238	$0.17	1
148	0.02	651	$0.10	24	(2)	.....	.....	1,187	0.19	4,849	0.77	$67	$0.01	2,114	0.33	12,502	1.97	2
604	0.09	128	0.02	90	0.01	.....	.....	300	0.04	5,307	0.79	.....	.....	45	0.01	.....	.....	3
475	0.10	275	0.06	1	(2)	.....	.....	.....	.....	4,023	0.87	.....	.....	2,171	0.47	5,445	1.17	4
171	0.05	157	0.05	80	0.02	.....	.....	.....	.....	2,349	0.73	.....	.....	11	(2)	4,464	1.39	5
61	0.02	.....	.....	44	0.02	.....	.....	283	0.11	2,943	1.17	.....	.....	2,095	0.83	33,379	13.23	6
1,012	0.27	457	0.12	348	0.09	.....	.....	66	0.02	3,215	0.87	.....	.....	50	0.01	1,383	0.37	7
27	0.01	624	0.14	119	0.03	.....	.....	.....	.....	5,031	1.12	400	0.09	564	0.13	5,579	1.25	8
312	0.12	.....	.....	86	0.03	.....	.....	.....	.....	2,108	0.84	.....	.....	49	0.02	3,878	1.54	9
88	0.02	109	0.03	.....	.....	.....	.....	94	0.02	3,512	0.91	2	(2)	1,723	0.44	38,402	9.91	10
150	0.02	383	0.06	.....	.....	$1,295	$0.20	1,015	0.16	7,309	1.12	.....	.....	1,363	0.21	6,615	1.01	11
168	0.06	143	0.05	111	0.04	.....	.....	.....	.....	2,877	0.96	.....	.....	4,202	1.41	30,537	10.24	12
335	0.12	277	0.10	2	(2)	.....	.....	215	0.08	2,897	1.03	15	0.01	2,972	1.06	6,367	2.27	13
110	0.04	.....	.....	57	0.02	.....	.....	.....	.....	2,856	1.11	180	0.07	1,340	0.52	12,399	4.80	14
90	0.02	240	0.05	.....	.....	.....	.....	349	0.07	5,447	1.15	598	0.13	676	0.14	29,248	6.20	15
117	0.04	143	0.05	94	0.03	.....	.....	51	0.02	3,720	1.21	.....	.....	808	0.26	9,565	3.11	16
442	0.08	261	0.05	.....	.....	.....	.....	297	0.05	7,268	1.26	.....	.....	4,203	0.73	34,556	5.98	17
36	0.01	.....	.....	21	(2)	.....	.....	500	0.08	7,392	1.22	.....	.....	2,351	0.39	12,713	2.09	18
231	0.05	222	0.04	.....	.....	.....	.....	1,032	0.20	4,848	0.96	.....	.....	3,040	0.60	257	0.05	19
110	0.04	108	0.04	171	0.06	.....	.....	683	0.23	2,238	0.77	.....	.....	1,838	0.63	2,028	0.69	20
132	0.03	.....	.....	275	0.06	.....	.....	339	0.08	3,786	0.86	.....	.....	1,911	0.43	11,294	2.56	21
186	0.03	71	0.01	.....	.....	4,000	0.70	.....	.....	6,067	1.06	.....	.....	4,751	0.83	9,324	1.63	22
105	0.03	.....	.....	50	0.01	.....	.....	.....	.....	4,698	1.39	.....	.....	2,404	0.71	15,445	4.57	23
166	0.05	256	0.08	90	0.03	.....	.....	330	0.11	2,494	0.82	50	0.02	6,758	2.21	32,048	10.49	24
25	(2)	253	0.04	118	0.02	.....	.....	.....	.....	5,429	0.96	534	0.09	543	0.10	.....	.....	25
564	0.13	246	0.06	198	0.04	.....	.....	.....	.....	3,154	0.71	.....	.....	1,085	0.24	9,502	2.13	26
72	0.02	55	0.02	2	(2)	.....	.....	127	0.04	4,284	1.38	.....	.....	2,677	0.87	14,529	4.70	27
110	0.03	132	0.03	.....	.....	.....	.....	.....	.....	3,941	1.04	.....	.....	966	0.25	18,944	5.00	28
486	0.09	.....	.....	57	0.01	.....	.....	533	0.10	5,062	0.93	.....	.....	1,858	0.34	13,812	2.54	29
54	0.02	196	0.06	87	0.03	.....	.....	337	0.11	2,477	0.79	106	0.03	278	0.09	1,154	0.37	30
192	0.07	268	0.10	65	0.03	.....	.....	.....	.....	2,284	0.87	500	0.19	7,439	2.84	22,454	8.59	31
168	0.03	539	0.10	172	0.03	.....	.....	.....	.....	5,757	1.02	.....	.....	486	0.09	8,055	1.43	32
326	0.08	92	0.02	135	0.03	.....	.....	592	0.15	5,338	1.35	1,072	0.27	1,914	0.48	5,946	1.50	33
86	0.03	.....	.....	173	0.07	.....	.....	661	0.25	2,291	0.86	.....	.....	33	0.01	22,907	8.64	34
34	0.01	111	0.03	59	0.02	.....	.....	.....	.....	5,285	1.41	.....	.....	3,753	1.00	98	0.03	35
140	0.05	196	0.07	131	0.04	.....	.....	46	0.02	4,550	1.56	107	0.04	162	0.06	13,196	4.51	36
602	0.10	557	0.09	705	0.12	.....	.....	.....	.....	8,339	1.37	.....	.....	1,805	0.30	12,842	2.11	37
195	0.05	206	0.05	18	(2)	.....	.....	.....	.....	3,748	0.94	.....	.....	2,770	0.70	7,158	1.80	38
316	0.12	79	0.03	14	0.01	.....	.....	.....	.....	3,215	1.20	.....	.....	1,375	0.51	1,263	0.47	39
300	0.06	110	0.02	402	0.08	.....	.....	.....	.....	3,636	0.76	.....	.....	1,156	0.24	22,610	4.75	40
165	0.04	315	0.07	156	0.04	.....	.....	.....	.....	6,960	1.63	.....	.....	1,765	0.41	22,667	5.32	41
100	0.05	365	0.11	21	0.01	.....	.....	.....	.....	2,123	0.62	.....	.....	76	0.02	6,586	1.93	42
238	0.08	348	0.12	.....	.....	.....	.....	430	0.15	2,347	0.81	.....	.....	105	0.04	3,732	1.28	43
210	0.04	501	0.10	103	0.02	.....	.....	826	0.17	5,399	1.11	100	0.02	2,171	0.45	18,762	3.87	44
255	0.07	137	0.04	.....	.....	.....	.....	.....	.....	4,477	1.17	3,733	0.97	1,046	0.27	15	(2)	45
131	0.05	120	0.04	113	0.04	.....	.....	1,425	0.51	2,260	0.81	.....	.....	2,922	1.05	4,181	1.50	46
89	0.03	156	0.05	8	(2)	.....	.....	86	0.03	2,757	0.82	5,000	1.49	1,625	0.48	23,520	7.00	47
141	0.04	149	0.04	.....	.....	.....	.....	648	0.19	3,652	1.09	50	0.01	3,643	1.09	5,868	1.75	48
516	0.08	1,470	0.22	204	0.03	.....	.....	1,328	0.20	5,209	0.78	.....	.....	2,962	0.45	14,338	2.16	49
187	0.06	402	0.12	172	0.05	.....	.....	.....	.....	2,746	0.85	.....	.....	3,295	1.02	1,664	0.52	50
WYOMING.																		
$11,997	$0.26	$4,027	$0.09	$39,372	$0.87	$959	$0.02	$6,632	$0.15	$62,670	$1.38	.....	.....	$8,631	$0.19	$89,880	$1.98	51
INCORPORATED PLACES HAVING A POPULATION OF 8,000 TO 30,000.																		
$4,687	$0.41	$764	$0.07	$9,660	$0.85	$23	(2)	$2,448	$0.22	$18,462	$1.63	.....	.....	$754	$0.07	$36,626	$3.24	52
933	0.11	492	0.06	2,085	0.25	40	(2)	408	0.05	9,445	1.15	.....	.....	635	0.08	288	0.03	53
2,877	0.27	823	0.08	14,362	1.35	896	$0.08	1,163	0.11	11,930	1.12	.....	.....	4,037	0.38	22,743	2.14	54
INCORPORATED PLACES HAVING A POPULATION OF 2,500 TO 8,000.																		
$1,068	$0.40	$115	$0.04	$4,176	$1.58	.....	.....	$1,836	$0.70	$2,658	$1.01	.....	.....	$448	$0.17	$9,968	$3.78	55
183	0.07	234	0.09	1,030	0.40	.....	.....	53	0.02	3,865	1.50	.....	.....	483	0.19	7,990	3.09	56
463	0.11	155	0.04	4,728	1.11	.....	.....	438	0.10	5,550	1.30	.....	.....	100	0.02	11,742	2.76	57
1,786	0.31	1,438	0.25	3,331	0.58	.....	.....	286	0.05	10,760	1.86	.....	.....	2,174	0.38	523	0.09	58

[2] Less than one-half of 1 cent.

[3] Population enumerated as of Apr. 15, 1910; decrease since 1900; no estimate made.

TABLE 5.—GOVERNMENTAL COST PAYMENTS OF INCORPORATED PLACES HAVING A

[For a text discussion

	STATE.	Population.[1]	GOVERNMENTAL COST PAYMENTS.		EXPENSES OF GENERAL DEPARTMENTS.									
					All general departments.		General government.		Protection to person and property.		Conservation of health and sanitation.		Highways.	
			Total.	Per capita.	Total.	Per capita.	Total.	Per capita.	Total.	Per capita.	Total.	Per capita.	Total.	Per capita.
1	Total	45,682,236	$1,246,636,677	$27.29	$666,383,920	$14.59	$68,941,203	$1.50	$140,697,979	$3.08	$60,422,613	$1.32	$87,112,487	$1.91
2	30,000 and over	30,189,993	959,153,040	31.77	506,529,948	16.78	53,035,333	1.76	117,452,674	3.89	52,719,135	1.75	57,838,366	1.92
3	8,000 to 30,000	8,629,897	160,690,642	18.62	90,602,525	10.50	8,795,036	1.02	15,421,310	1.79	5,151,952	0.60	15,828,070	1.83
4	2,500 to 8,000	6,862,346	126,792,995	18.48	69,251,447	10.09	7,110,834	1.04	7,823,995	1.14	2,551,526	0.37	13,446,051	1.96
5	ALABAMA	410,707	5,795,793	14.15	3,052,035	7.47	305,380	0.74	867,904	2.11	308,440	0.75	467,379	1.14
6	30,000 and over	253,834	4,294,565	16.92	2,139,953	8.43	186,267	0.73	676,096	2.66	259,926	1.02	277,934	1.09
7	8,000 to 30,000	65,055	598,055	9.19	392,258	6.03	45,334	0.70	97,720	1.50	25,682	0.39	82,854	1.27
8	2,500 to 8,000	91,818	903,173	9.84	519,824	5.66	73,779	0.80	94,088	1.02	22,832	0.25	106,591	1.16
9	ARIZONA	70,021	1,641,588	23.44	732,741	10.46	97,831	1.40	137,224	1.96	91,340	1.30	157,035	2.24
10	30,000 and over	.....	.....	.....	.....	.....	.....	.....	.....	.....	.....	.....	.....	.....
11	8,000 to 30,000	40,107	1,083,973	27.03	472,195	11.77	59,341	1.48	81,208	2.02	66,710	1.66	114,949	2.87
12	2,500 to 8,000	29,914	557,615	18.64	260,546	8.71	38,490	1.29	56,016	1.87	24,630	0.82	42,086	1.41
13	ARKANSAS	217,381	3,648,237	16.78	1,735,751	7.98	159,800	0.74	460,022	2.12	88,738	0.41	242,446	1.12
14	30,000 and over	52,464	1,315,708	25.08	458,830	8.75	37,495	0.71	137,788	2.63	45,063	0.86	30,771	0.59
15	8,000 to 30,000	81,598	1,386,854	17.00	768,348	9.42	77,477	0.95	232,214	2.85	25,505	0.31	110,903	1.36
16	2,500 to 8,000	83,319	945,675	11.35	508,573	6.10	44,828	0.54	90,020	1.08	18,170	0.22	100,772	1.21
17	CALIFORNIA	1,689,400	84,027,178	49.74	37,646,928	22.28	3,442,411	2.04	7,145,102	4.23	2,297,158	1.36	4,347,347	2.57
18	30,000 and over	1,259,848	67,565,808	53.63	29,189,062	23.17	2,721,522	2.16	6,119,261	4.86	1,800,139	1.43	2,892,284	2.29
19	8,000 to 30,000	235,172	7,873,302	33.48	4,183,241	17.79	336,962	1.43	590,392	2.51	241,991	1.03	669,946	2.85
20	2,500 to 8,000	194,380	8,588,068	44.18	4,274,625	21.99	383,927	1.98	435,449	2.24	255,028	1.31	785,117	4.04
21	COLORADO	442,586	13,695,070	30.94	7,014,901	15.85	1,168,069	2.64	1,175,342	2.66	517,902	1.17	914,646	2.07
22	30,000 and over	318,571	11,207,910	35.18	5,674,654	17.81	992,003	3.11	978,252	3.07	475,954	1.49	692,160	2.17
23	8,000 to 30,000	42,161	795,915	18.88	428,762	10.17	49,625	1.18	56,737	1.35	13,930	0.33	66,637	1.58
24	2,500 to 8,000	81,854	1,691,245	20.66	911,485	11.14	126,441	1.55	140,353	1.71	28,018	0.34	155,849	1.90
25	CONNECTICUT	1,058,117	19,979,100	18.88	13,316,434	12.59	1,298,263	1.23	2,217,482	2.10	819,687	0.77	2,460,047	2.32
26	30,000 and over	488,476	10,037,393	20.55	6,799,190	13.92	583.160	1.19	1,665,379	3.41	544,266	1.11	838,152	1.72
27	8,000 to 30,000	375,794	6,530,308	17.38	4,252,759	11.32	445,637	1.19	416,685	1.11	221,747	0.59	969,471	2.58
28	2,500 to 8,000	193,847	3,411,399	17.60	2,264,485	11.68	269,466	1.39	135,418	0.70	53,674	0.28	652,424	3.37
29	DELAWARE	100,627	1,484,800	14.76	837,615	8.32	90,805	0.90	185,449	1.84	98,383	0.98	104,840	1.04
30	30,000 and over	90,953	1,378,833	15.16	789,190	8.68	89,054	0.98	177,840	1.96	97,669	1.07	98,313	1.08
31	8,000 to 30,000	.....	.....	.....	.....	.....	.....	.....	.....	.....	.....	.....	.....	.....
32	2,500 to 8,000	9,674	105,967	10.95	48,425	5.01	1,751	0.18	7,609	0.79	714	0.07	6,527	0.67
33	DISTRICT OF COLUMBIA	348,077	12,339,165	35.45	8,843,113	25.40	686,754	1.97	2,010,498	5.77	844,108	2.42	1,086,349	3.12
34	30,000 and over	348,077	12,339,165	35.45	8,843,113	25.40	686,754	1.97	2,010,498	5.77	844,108	2.42	1,086,349	3.12
35	8,000 to 30,000	.....	.....	.....	.....	.....	.....	.....	.....	.....	.....	.....	.....	.....
36	2,500 to 8,000	.....	.....	.....	.....	.....	.....	.....	.....	.....	.....	.....	.....	.....
37	FLORIDA	236,640	5,296,194	22.38	2,070,981	8.75	268,146	1.13	673,847	2.85	423,762	1.79	436,554	1.84
38	30,000 and over	114,001	3,517,870	30.86	1,255,914	11.02	115,652	1.01	421,665	3.70	300,221	2.63	206,241	1.81
39	8,000 to 30,000	55,719	513,636	9.22	324,378	5.82	63,122	1.13	129,275	2.32	35,142	0.63	74,935	1.35
40	2,500 to 8,000	66,920	1,264,688	18.90	490,689	7.33	89,372	1.34	122,907	1.84	88,399	1.32	155,378	2.32
41	GEORGIA	573,057	11,051,656	19.29	5,930,074	10.35	553,889	0.97	1,609,181	2.81	770,309	1.34	944,351	1.65
42	30,000 and over	331,922	7,268,608	21.90	3,979,454	11.99	309,956	0.93	1,150,105	3.46	613,071	1.85	577,495	1.74
43	8,000 to 30,000	96,940	1,580,241	16.30	880,986	9.09	110,366	1.14	255,907	2.64	78,879	0.81	144,289	1.49
44	2,500 to 8,000	144,195	2,202,807	15.28	1,069,634	7.42	133,567	0 93	203,169	1.41	78,359	0.54	222,567	1.54
45	IDAHO	81,718	2,288,159	28.00	1,247,657	15.27	134,031	1.64	184,340	2.26	29,239	0.36	209,296	2.56
46	30,000 and over	.....	.....	.....	.....	.....	.....	.....	.....	.....	.....	.....	.....	.....
47	8,000 to 30,000	38,288	939,811	24.55	551,377	14.40	59,543	1.56	105,402	2.75	8,265	0.22	120,379	3.14
48	2,500 to 8,000	43,430	1,348,348	31.05	696,280	16.03	74,488	1.72	78,938	1.82	20,974	0.48	88,917	2.05
49	ILLINOIS	3,710,769	87,363,536	23.54	51,445,205	13.86	5,368,536	1.45	13,375,024	3.61	4,984,097	1.34	4,963,566	1.34
50	30,000 and over	2,759,775	70,670,853	25.61	41,757,417	15.13	4,463,291	1.62	11,738,213	4.25	4,611,389	1.67	3,285,143	1.19
51	8,000 to 30,000	525,826	9,559,859	18.18	5,695,728	10.83	503,540	0.96	1,110,095	2.11	282,126	0.54	862,837	1.64
52	2,500 to 8,000	425,168	7,132,824	16.78	3,992,060	9.39	401,705	0.95	526,716	1.24	90,582	0.21	815,586	1.92

[1] For places of 8,000 inhabitants and over, estimated as of July 1, 1913; for places of less than 8,000 inhabitants, enumerated as of Apr. 15, 1910.

POPULATION OF 2,500 AND OVER, TOTAL AND PER CAPITA, BY STATES: 1913.

of this table, see page 399.]

EXPENSES OF GENERAL DEPARTMENTS—continued.										EXPENSES OF PUBLIC SERVICE ENTERPRISES.		INTEREST.		OUTLAYS.		
Charities, hospitals, and corrections.		Education.				Recreation.		Miscellaneous and general.								
		Schools.		Libraries.												
Total.	Per capita.	Total.	Per capita.	Total.	Per capita.	Total.	Per capita.	Total.	Per capita.	Total.	Per capita.	Total.	Per capita.	Total.	Per capita.	
$32,896,351	$0.72	$223,797,037	$4.90	$9,010,247	$0.20	$21,437,750	$0.47	$22,068,253	$0.48	$64,194,462	$1.41	$132,274,356	$2.90	$383,783,939	$8.40	1
28,649,417	0.95	150,391,470	4.98	6,557,221	0.22	18,983,049	0.63	20,903,283	0.69	40,943,143	1.36	107,771,993	3.57	303,907,956	10.07	2
2,674,349	0.31	38,865,178	4.50	1,473,720	0.17	1,736,085	0.20	656,825	0.08	11,429,651	1.32	13,980,789	1.62	44,677,677	5.18	3
1,572,585	0.23	34,540,389	5.03	979,306	0.14	718,616	0.10	508,145	0.07	11,821,668	1.72	10,521,574	1.53	35,198,306	5.13	4
76,544	0.19	964,326	2.39	18,013	0.04	22,788	0.06	21,261	0.05	340,050	0.83	1,088,915	2.65	1,314,793	3.21	5
57,668	0.23	631,833	2.49	12,441	0.05	21,690	0.09	16,098	0.06	171,627	0.68	855,574	3.37	1,127,411	4.44	6
11,263	0.17	125,172	1.92	2,604	0.04	451	0.01	1,178	0.02	36,988	0.57	110,700	1.70	58,109	0.89	7
7,613	0.08	207,321	2.26	2,968	0.03	647	0.01	3,985	0.04	131,435	1.43	122,641	1.34	129,273	1.41	8
4,360	0.06	227,039	3.24	9,275	0.13	8,637	0.12	.....	.....	240,037	3.43	199,299	2.85	469,511	6.71	9
.....	.....	.....	.....	.....	.....	.....	.....	.....	.....	.....	.....	.....	.....	.....	.....	10
73	(2)	135,946	3.39	8,675	0.22	5,293	0.13	.....	.....	161,932	4.04	133,467	3.33	316,379	7.89	11
4,287	0.14	91,093	3.05	600	0.02	3,344	0.11	.....	.....	78,105	2.61	65,832	2.20	153,132	5.12	12
29,064	0.13	737,100	3.39	6,839	0.03	6,366	0.03	5,376	0.02	206,314	0.95	260,163	1.20	1,446,009	6.65	13
20,946	0.40	176,154	3.36	4,119	0.08	3,413	0.06	3,081	0.06	9,357	0.18	51,762	0.98	795,759	15.17	14
3,285	0.04	313,150	3.84	2,500	0.03	1,876	0.02	1,438	0.02	59,307	0.73	135,893	1.66	423,306	5.19	15
4,833	0.06	247,796	2.97	220	(2)	1,077	0.01	857	0.01	137,650	1.65	72,508	0.87	226,944	2.72	16
897,642	0.53	12,260,969	7.26	668,233	0.40	1,170,918	0.69	5,417,148	3.21	1,674,696	0.99	4,123,406	2.44	40,582,148	24.02	17
883,837	0.70	8,061,202	6.40	407,687	0.32	911,345	0.72	5,391,785	4.28	987,481	0.78	3,316,737	2.63	34,072,528	27.05	18
13,041	0.06	1,986,769	8.45	143,576	0.61	194,875	0.83	5,689	0.02	374,497	1.59	325,239	1.38	2,990,325	12.72	19
764	(2)	2,212,998	11.38	116,970	0.60	64,698	0.33	19,674	0.10	312,718	1.61	481,430	2.48	3,519,295	18.11	20
169,411	0.38	2,440,899	5.52	85,638	0.19	413,602	0.93	129,392	0.29	401,367	0.91	1,031,332	2.33	5,247,470	11.86	21
167,789	0.53	1,804,147	5.66	53,627	0.17	391,181	1.23	119,541	0.38	212,428	0.67	628,089	1.97	4,692,739	14.73	22
424	0.01	213,470	5.06	10,138	0.24	13,753	0.33	4,048	0.10	60,874	1.44	135,436	3.21	170,843	4.05	23
1,198	0.01	423,282	5.17	21,873	0.27	8,668	0.11	5,803	0.07	128,065	1.56	267,807	3.27	383,888	4.69	24
1,015,535	0.96	4,904,562	4.64	187,315	0.18	279,985	0.26	133,558	0.13	609,819	0.58	1,760,115	1.66	4,292,732	4.06	25
435,214	0.89	2,320,654	4.75	100,492	0.21	219,653	0.45	92,220	0.19	235,966	0.48	797,725	1.63	2,204,512	4.51	26
384,775	1.02	1,680,898	4.47	60,247	0.16	46,237	0.12	27,062	0.07	333,656	0.89	656,062	1.75	1,287,831	3.43	27
195,546	1.01	903,010	4.66	26,576	0.14	14,095	0.07	14,276	0.07	40,197	0.21	306,328	1.58	800,389	4.13	28
2,023	0.02	306,884	3.05	13,885	0.14	32,143	0.32	3,203	0.03	119,412	1.19	173,271	1.72	354,502	3.52	29
2,023	0.02	275,194	3.03	13,885	0.15	32,143	0.35	3,069	0.03	91,921	1.01	163,421	1.80	334,301	3.68	30
.....	.....	.....	.....	.....	.....	.....	.....	.....	.....	.....	.....	.....	.....	.....	.....	31
.....	.....	31,690	3.28	.....	.....	.....	.....	134	0.01	27,491	2.84	9,850	1.02	20,201	2.09	32
1,259,494	3.62	2,283,492	6.56	70,060	0.20	382,585	1.10	219,773	0.63	601,455	1.73	334,330	0.96	2,560,267	7.36	33
1,254,494	3.62	2,283,492	6.56	70,060	0.20	382,585	1.10	219,773	0.63	601,455	1.73	334,330	0.96	2,560,267	7.36	34
.....	.....	.....	.....	.....	.....	.....	.....	.....	.....	.....	.....	.....	.....	.....	.....	35
.....	.....	.....	.....	.....	.....	.....	.....	.....	.....	.....	.....	.....	.....	.....	.....	36
101,708	0.43	4,650	0.02	14,823	0.06	69,465	0.29	78,026	0.33	522,900	2.21	417,291	1.76	2,285,022	9.66	37
79,388	0.70	.....	.....	14,437	0.13	50,128	0.44	68,182	0.60	293,142	2.57	182,397	1.60	1,786,417	15.67	38
9,380	0.17	.....	.....	.....	.....	12,524	0.22	.....	.....	28,986	0.52	112,078	2.01	48,194	0.86	39
12,940	0.19	4,650	0.07	386	0.01	6,813	0.10	9,844	0.15	200,772	3.00	122,816	1.84	450,411	6.73	40
301,759	0.53	1,548,297	2.70	41,882	0.07	111,448	0.19	48,958	0.09	1,069,648	1.87	796,331	1.40	3,255,603	5.68	41
276,478	0.83	891,900	2.69	29,190	0.09	100,115	0.30	31,144	0.09	440,521	1.33	469,018	1.41	2,379,615	7.17	42
17,310	0.18	254,090	2.62	6,398	0.07	8,869	0.09	4,878	0.05	124,965	1.29	140,765	1.45	433,525	4.47	43
7,971	0.06	402,307	2.79	6,294	0.04	2,464	0.02	12,936	0.09	504,162	3.50	186,548	1.29	442,463	3.07	44
2,806	0.03	640,027	7.83	20,171	0.25	15,796	0.19	11,951	0.15	116,936	1.43	250,716	3.06	672,850	8.23	45
.....	.....	.....	.....	.....	.....	.....	.....	.....	.....	.....	.....	.....	.....	.....	.....	46
1,875	0.05	234,495	6.12	10,216	0.27	7,660	0.20	3,542	0.09	6,367	0.17	77,277	2.02	304,790	7.96	47
931	0.02	405,532	9.34	9,955	0.23	8,136	0.19	8,409	0.19	110,569	2.55	173,439	3.99	368,060	8.47	48
609,133	0.16	16,840,018	4.54	598,108	0.16	3,118,997	0.83	1,587,726	0.43	5,246,371	1.41	4,986,032	1.34	25,685,928	6.92	49
535,068	0.19	12,184,730	4.42	406,471	0.15	3,010,045	1.09	1,523,067	0.55	3,962,910	1.44	4,057,497	1.47	20,893,029	7.57	50
44,599	0.08	2,633,096	5.01	128,797	0.24	92,133	0.18	38,505	0.07	542,453	1.03	511,140	0.97	2,810,538	5.34	51
29,466	0.07	2,022,192	4.76	62,840	0.15	16,819	0.04	26,154	0.06	741,008	1.74	417,395	0.98	1,982,361	4.66	52

[2] Less than one-half of 1 cent.

TABLE 5.—GOVERNMENTAL COST PAYMENTS OF INCORPORATED PLACES HAVING A

[For a text discussion

	STATE.	Population.[1]	GOVERNMENTAL COST PAYMENTS.		EXPENSES OF GENERAL DEPARTMENTS.									
					All general departments.		General government.		Protection to person and property.		Conservation of health and sanitation.		Highways.	
			Total.	Per capita.	Total.	Per capita.	Total.	Per capita.	Total.	Per capita.	Total.	Per capita.	Total.	Per capita.
1	INDIANA	1,214,030	$22,657,572	$18.66	$12,904,372	$10.63	$933,799	$0.77	$2,887,808	$2.38	$903,322	$0.74	$1,823,486	$1.50
2	30,000 and over	520,061	10,168,319	19.55	5,905,422	11.36	317,599	0.61	1,651,296	3.18	517,512	1.00	684,014	1.32
3	8,000 to 30,000	459,060	8,849,477	19.28	4,735,662	10.32	408,253	0.89	953,627	2.08	306,421	0.67	693,950	1.51
4	2,500 to 8,000	234,909	3,639,776	15.49	2,263,288	9.63	207,947	0.89	282,885	1.20	79,389	0.34	445,522	1.90
5	IOWA	711,662	14,388,019	20.22	7,980,484	11.21	578,509	0.81	1,265,078	1.78	403,126	0.57	1,117,735	1.57
6	30,000 and over	328,439	7,035,972	21.42	4,130,886	12.58	286,039	0.87	834,043	2.54	278,253	0.85	485,801	1.48
7	8,000 to 30,000	188,733	3,294,544	17.46	1,933,334	10.24	165,971	0.88	291,015	1.54	71,317	0.38	341,310	1.81
8	2,500 to 8,000	194,490	4,057,503	20.86	1,916,264	9.85	126,499	0.65	140,020	0.72	53,556	0.28	290,624	1.49
9	KANSAS	522,478	12,331,621	23.60	5,030,002	9.63	448,962	0.86	822,502	1.57	249,754	0.48	677,981	1.30
10	30,000 and over	[2] 195,389	4,912,386	25.14	1,962,037	10.04	157,989	0.81	454,070	2.32	156,778	0.80	164,504	0.84
11	8,000 to 30,000	[2] 182,054	4,169,490	22.90	1,735,653	9.53	158,239	0.87	268,256	1.47	67,053	0.37	284,705	1.56
12	2,500 to 8,000	145,035	3,249,745	22.41	1,332,312	9.19	132,734	0.92	100,176	0.69	25,923	0.18	228,772	1.58
13	KENTUCKY	574,890	10,865,959	18.90	6,425,735	11.18	633,471	1.10	1,518,591	2.64	598,272	1.04	1,002,766	1.74
14	30,000 and over	357,735	8,006,028	22.38	4,466,848	12.49	401,746	1.12	1,094,480	3.06	525,017	1.47	659,420	1.84
15	8,000 to 30,000	92,287	1,442,982	15.64	967,817	10.49	116,924	1.27	221,803	2.40	47,924	0.52	127,335	1.38
16	2,500 to 8,000	124,868	1,416,949	11.35	991,070	7.94	114,801	0.92	202,308	1.62	25,331	0.20	216,011	1.73
17	LOUISIANA	523,214	11,132,385	21.28	5,421,459	10.36	844,242	1.61	1,250,858	2.39	939,977	1.80	725,130	1.39
18	30,000 and over	387,702	9,777,772	25.22	4,744,974	12.24	696,061	1.80	1,085,626	2.80	895,160	2.31	566,036	1.46
19	8,000 to 30,000	53,854	807,844	15.00	390,825	7.26	74,339	1.38	104,381	1.94	29,843	0.55	66,231	1.23
20	2,500 to 8,000	81,658	546,769	6.70	285,660	3.50	73,842	0.90	60,851	0.75	14,974	0.18	92,863	1.14
21	MAINE	389,364	7,543,735	19.37	4,753,187	12.21	386,725	0.99	765,480	1.97	185,920	0.48	1,071,214	2.75
22	30,000 and over	61,308	2,040,919	33.29	1,040,239	16.97	63,003	1.03	270,330	4.41	86,148	1.40	193,336	3.15
23	8,000 to 30,000	147,946	2,761,375	18.66	1,763,236	11.92	171,172	1.16	300,522	2.03	56,728	0.38	421,369	2.85
24	2,500 to 8,000	180,110	2,741,441	15.22	1,949,712	10.83	152,550	0.85	194,628	1.08	43,044	0.24	456,509	2.53
25	MARYLAND	677,147	19,380,087	28.62	9,005,407	13.30	1,074,581	1.59	2.401,748	3.55	1,133,720	1.67	1,198,953	1.77
26	30,000 and over	574,575	18,090,899	31.49	8,621,861	15.01	1,000,751	1.74	2,284,350	3.98	1,067,053	1.86	1,079,091	1.88
27	8,000 to 30,000	60,231	983,182	16.32	266,721	4.43	50,201	0.83	91,976	1.53	57,368	0.95	63,211	1.05
28	2,500 to 8,000	42,341	306,006	7.23	116,825	2.76	23,629	0.56	25,422	0.60	9,299	0.22	56,651	1.34
29	MASSACHUSETTS	3,294,319	96,233,938	29.21	59,216,567	17.98	5,007,869	1.52	10,878,086	3.30	5,854,488	1.78	9.000,893	2.73
30	30,000 and over	2,218,926	70,489,902	31.77	42,796,103	19.29	3,663,833	1.65	8,757,007	3.95	4,981,663	2.25	5,657,248	2.55
31	8,000 to 30,000	698,544	17,114,708	24.50	10,623,092	15.21	856,570	1.23	1,575,440	2.26	690,831	0.99	2,102,734	3.01
32	2,500 to 8,000	376,849	8,629,328	22.90	5,797,372	15.38	487,466	1.29	545,639	1.45	181,994	0.48	1,240,911	3.29
33	MICHIGAN	1,431,059	34,607,699	24.18	19,681,607	13.77	1,526,139	1.07	3,735,138	2.61	1,594,803	1.11	3,889,272	2.72
34	30,000 and over	901,778	23,208,299	25.74	13,630,913	15.12	958,856	1.06	2,903,715	3.22	1,349,740	1.50	2,934,067	3.25
35	8,000 to 30,000	325,795	6,593,215	20.24	3,666,487	11.25	327,011	1.00	584,268	1.79	162,829	0.50	545,795	1.68
36	2,500 to 8,000	203,486	4,806,185	23.62	2,384,207	11.72	240,272	1.18	247,155	1.21	82,234	0.40	409,410	2.01
37	MINNESOTA	914,301	24,524,205	26.82	12,521,779	13.70	973,394	1.06	2,432,480	2.66	851,802	0.93	1,943,217	2.13
38	30,000 and over	651,754	17,742,449	27.22	9,163,201	14.06	652,910	1.00	2,000,636	3.07	742,622	1.14	1,443,383	2.21
39	8,000 to 30,000	102,497	2,724,496	26.58	1,342,684	13.10	129,271	1.26	202,976	1.98	59,345	0.58	246,518	2.41
40	2,500 to 8,000	160,050	4,057,260	25.28	2,015,894	12.56	191,213	1.19	228,868	1.43	49,835	0.31	253,316	1.58
41	MISSISSIPPI	217,561	3,661,529	16.83	1,710,831	7.86	229,306	1.05	377,149	1.73	69,127	0.32	407,631	1.87
42	30,000 and over	.....	.....	.....	.....	.....	.....	.....	.....	.....	.....	.....	.....	.....
43	8,000 to 30,000	134,247	2,282,150	17.00	1,123,076	8.37	125,851	0.94	290,703	2.16	52,000	0 39	287,108	2.14
44	2,500 to 8,000	83,314	1,379,379	16.56	587,755	7.05	103,455	1.24	86,446	1.04	17,127	0.21	120,523	1.45
45	MISSOURI	1,465,008	40,226,136	27.46	22,109,543	15.09	2,708,549	1.85	5,205,075	3.55	2,016,067	1.38	2,774,188	1.89
46	30,000 and over	1,149,261	35,767,714	31.12	19,645,860	17.09	2,390,996	2.08	4,887,762	4.25	1,945,430	1.69	2,395,313	2.08
47	8,000 to 30,000	127,110	1,845,649	14.52	920,710	7.24	105,194	0.83	151,641	1.19	37,817	0.30	124,062	0.98
48	2,500 to 8,000	188,637	2,612,773	13.85	1,542,973	8.18	212,359	1.13	165,672	0.88	32,820	0.17	254,813	1.35
49	MONTANA	141,253	4,025,778	28.50	2,217,144	15.70	223,765	1.58	436,059	3.09	137,275	0.97	320,442	2.27
50	30,000 and over	41,159	916,866	22.28	686,606	16.68	60,715	1.47	182,171	4.43	76,470	1.86	85,501	2.08
51	8,000 to 30,000	65,336	2,110,468	32.30	1,015,348	15.54	105,035	1.61	176,044	2.69	39,289	0.60	148,849	2.28
52	2,500 to 8,000	34,758	998,444	28.73	515,190	14.82	58,015	1.67	77,844	2.24	21,516	0.62	86,092	2.48

[1] For places of 8,000 inhabitants and over, estimated as of July 1, 1913; for places of less than 8,000 inhabitants, enumerated as of Apr. 15, 1910.

POPULATION OF 2,500 AND OVER, TOTAL AND PER CAPITA, BY STATES: 1913—Continued.

of this table, see page 399.]

EXPENSES OF GENERAL DEPARTMENTS—continued.										EXPENSES OF PUBLIC SERVICE ENTERPRISES.		INTEREST.		OUTLAYS.		
Charities, hospitals, and corrections.		Education.				Recreation.		Miscellaneous and general.								
		Schools.		Libraries.												
Total.	Per capita.	Total.	Per capita.	Total.	Per capita.	Total.	Per capita.	Total.	Per capita.	Total.	Per capita.	Total.	Per capita.	Total.	Per capita.	
$155,064	$0.13	$5,553,813	$4.57	$249,479	$0.21	$268,471	$0.22	$129,130	$0.11	$1,659,797	$1.37	$791,691	$0.65	$7,301,712	$6.01	1
137,256	0.26	2,200,608	4.23	104,636	0.20	194,842	0.37	97,659	0.19	383,623	0.74	378,750	0.73	3,500,524	6.73	2
13,833	0.03	2,177,732	4.74	90,960	0.20	61,780	0.13	29,106	0.06	784,254	1.71	280,738	0.61	3,048,823	6.64	3
3,975	0.02	1,175,473	5.00	53,883	0.23	11,849	0.05	2,365	0.01	491,920	2.09	132,203	0.56	752,365	3.20	4
5,560	0.01	4,059,659	5.70	175,685	0.25	176,316	0.25	198,816	0.28	908,244	1.28	819,550	1.15	4,679,741	6.58	5
5,560	0.02	1,917,607	5.84	80,777	0.25	130,176	0.40	112,630	0.34	255,710	0.78	457,191	1.39	2,192,185	6.67	6
.....	.....	928,906	4.92	48,707	0.26	32,281	0.17	53,827	0.29	173,786	0.92	179,429	0.95	1,007,995	5.34	7
.....	.....	1,213,146	6.24	46,201	0.24	13,859	0.07	32,359	0.17	478,748	2.46	182,930	0.94	1,479,561	7.61	8
32,013	0.06	2,506,044	4.80	87,291	0.17	110,905	0.21	94,550	0.18	944,464	1.81	1,423,014	2.72	4,934,141	9.44	9
20,498	0.10	870,480	4.46	15,520	0.08	77,942	0.40	44,256	0.23	165,872	0.85	650,952	3.33	2,133,525	10.92	10
7,768	0.04	853,541	4.69	37,113	0.20	20,189	0.11	38,789	0.21	329,959	1.81	412,839	2.27	1,691,039	9.29	11
3,747	0.03	782,023	5.39	34,658	0.24	12,774	0.09	11,505	0.08	448,633	3.09	359,223	2.48	1,109,577	7.65	12
403,267	0.70	1,966,646	3.42	102,377	0.18	128,836	0.23	71,509	0.13	609,122	1.06	955,067	1.66	2,876,035	5.00	13
327,802	0.92	1,183,802	3.31	89,043	0.25	121,875	0.34	63,663	0.18	353,130	0.99	782,714	2.19	2,403,336	6.72	14
58,246	0.63	377,521	4.09	9,267	0.10	6,941	0.08	1,856	0.02	181,406	1.96	88,419	0.96	205,340	2.22	15
17,219	0.14	405,323	3.25	4,067	0.03	20	(3)	5,990	0.05	74,586	0.60	83,934	0.67	267,359	2.14	16
214,453	0.41	1,225,906	2.34	40,051	0.08	97,306	0.19	83,536	0.16	885,613	1.69	1,943,439	3.71	2,881,874	5.51	17
196,825	0.51	1,120,831	2.89	36,930	0.10	90,012	0.23	57,493	0.15	561,450	1.45	1,861,813	4.80	2,609,535	6.73	18
13,625	0.25	73,004	1.36	1,942	0.04	5,474	0.10	21,986	0.41	183,766	3.41	38,108	0.71	195,145	3.62	19
4,003	0.05	32,071	0.39	1,179	0.01	1,820	0.02	4,057	0.05	140,397	1.72	43,518	0.53	77,194	0.95	20
421,276	1.08	1,695,809	4.36	94,996	0.24	84,417	0.22	47,350	0.12	254,867	0.65	729,030	1.87	1,806,651	4.64	21
71,158	1.16	286,398	4.67	9,496	0.15	30,669	0.50	29,701	0.49	96,004	1.57	348,977	5.69	555,699	9.06	22
168,463	1.14	575,357	3.89	32,431	0.22	26,273	0.18	10,921	0.07	116,090	0.79	204,689	1.38	677,360	4.58	23
181,655	1.01	834,054	4.63	53,069	0.29	27,475	0.15	6,728	0.04	42,773	0.24	175,364	0.97	573,592	3.18	24
676,530	1.00	1,939,800	2.86	88,000	0.13	354,581	0.52	137,494	0.20	826,584	1.22	2,523,529	3.73	7,024,567	10.37	25
674,426	1.17	1,939,800	3.38	87,000	0.15	352,636	0.61	136,754	0.24	719,662	1.25	2,416,516	4.21	6,332,860	11.02	26
1,857	0.03	.....	.....	1,000	0.02	1,108	0.02	.....	.....	87,676	1.46	87,141	1.45	541,644	8.99	27
247	0.01	.....	.....	.....	.....	837	0.02	740	0.02	19,246	0.45	19,872	0.47	150,063	3.54	28
4,443,059	1.35	18,298,934	5.55	1,267,841	0.39	2,879,833	0.87	1,585,564	0.48	5,670,130	1.72	12,250,862	3.72	19,096,379	5.80	29
2,912,168	1.31	12,401,769	5.59	878,097	0.40	2,101,035	0.95	1,443,283	0.65	3,483,948	1.57	10,188,913	4.59	14,020,938	6.32	30
908,787	1.30	3,679,519	5.27	247,760	0.35	486,380	0.70	75,071	0.11	1,506,367	2.16	1,524,427	2.18	3,460,822	4.95	31
622,104	1.65	2,217,646	5.88	141,984	0.38	292,418	0.78	67,210	0.18	679,815	1.80	537,522	1.43	1,614,619	4.28	32
501,863	0.35	7,151,380	5.00	341,473	0.24	515,471	0.36	426,068	0.30	2,037,355	1.42	1,703,214	1.19	11,185,523	7.81	33
448,939	0.50	4,003,811	4.44	227,915	0.25	444,591	0.49	359,279	0.40	821,841	0.91	986,717	1.09	7,768,828	8.62	34
41,634	0.13	1,831,287	5.62	82,079	0.25	46,725	0.14	44,859	0.14	635,806	1.95	381,719	1.17	1,909,203	5.86	35
11,290	0.06	1,316,282	6.47	31,479	0.15	24,155	0.12	21,930	0.11	579,708	2.85	334,778	1.65	1,507,492	7.41	36
332,488	0.36	5,060,363	5.53	238,122	0.26	519,992	0.57	169,921	0.19	1,476,729	1.62	1,871,693	2.05	8,654,004	9.47	37
276,814	0.42	3,236,586	4.97	181,729	0.28	468,857	0.72	159,664	0.24	765,032	1.17	1,535,744	2.36	6,278,472	9.63	38
18,052	0.18	629,388	6.14	26,440	0.26	27,243	0.27	3,451	0.03	199,214	1.94	123,663	1.21	1,058,935	10.33	39
37,622	0.23	1,194,389	7.44	29,953	0.19	23,892	0.15	6,806	0.04	512,483	3.19	212,286	1.32	1,316,597	8.20	40
19,866	0.09	576,664	2.65	3,158	0.01	16,610	0.08	11,320	0.05	498,055	2.29	471,892	2.17	980,751	4.51	41
.....	.....	.....	.....	.....	.....	.....	.....	.....	.....	.....	.....	.....	.....	.....	.....	42
14,272	0.11	327,687	2.44	2,063	0.02	14,623	0.11	8,769	0.07	188,453	1.40	314,487	2.34	656,134	4.89	43
5,594	0.07	248,977	2.99	1,095	0.01	1,987	0.02	2,551	0.03	309,602	3.72	157,405	1.89	324,617	3.90	44
1,246,715	0.85	6,851,327	4.68	309,831	0.21	724,373	0.49	273,418	0.19	3,100,094	2.12	1,855,818	1.27	13,160,681	8.98	45
1,221,511	1.06	5,552,713	4.83	286,758	0.25	712,330	0.62	253,047	0.22	2,527,231	2.20	1,597,021	1.39	11,997,602	10.44	46
16,016	0.13	460,896	3.63	16,538	0.13	5,508	0.04	3,038	0.02	221,770	1.74	112,338	0.88	590,831	4.65	47
9,188	0.05	837,718	4.44	6,535	0.03	6,535	0.03	17,333	0.09	351,093	1.86	146,459	0.78	572,248	3.03	48
10,835	0.08	958,873	6.79	69,400	0.49	39,782	0.28	20,713	0.15	185,044	1.31	330,751	2.34	1,292,839	9.15	49
10,090	0.25	235,117	5.71	22,883	0.56	.....	.....	13,659	0.33	.....	.....	64,429	1.57	165,831	4.03	50
65	(3)	476,593	7.29	31,977	0.49	33,079	0.51	4,417	0.07	105,087	1.61	186,762	2.86	803,271	12.29	51
680	0.01	247,163	7.11	14,540	0.42	6,703	0.19	2,637	0.08	79,957	2.30	79,560	2.29	323,737	9.31	52

[2] Population enumerated as of Mar. 1, 1913, by state census.

[3] Less than one-half of 1 cent.

TABLE 5.—GOVERNMENTAL COST PAYMENTS OF INCORPORATED PLACES HAVING A

[For a text discussion

	STATE.	Population.[1]	GOVERNMENTAL COST PAYMENTS.		EXPENSES OF GENERAL DEPARTMENTS.									
					All general departments.		General government.		Protection to person and property.		Conservation of health and sanitation.		Highways.	
			Total.	Per capita.	Total.	Per capita.	Total.	Per capita.	Total.	Per capita.	Total.	Per capita.	Total.	Per capita.
1	NEBRASKA	321,770	$15,203,155	$47.25	$4,163,095	$12.94	$403,948	$1.26	$905,818	$2.82	$232,227	$0.72	$568,826	$1.77
2	30,000 and over	176,351	11,898,660	67.47	2,653,784	15.05	221,125	1.25	733,973	4.16	177,704	1.01	406,076	2.30
3	8,000 to 30,000	66,633	1,675,777	25.15	669,098	10.04	71,684	1.08	111,786	1.68	17,638	0.26	54,347	0.82
4	2,500 to 8,000	78,786	1,628,718	20.67	840,213	10.66	111,139	1.41	60,059	0.76	36,885	0.47	108,403	1.38
5	NEVADA	15,434	459,381	29.76	232,424	15.06	19,466	1.26	54,335	3.52	6,889	0.45	68,813	4.46
6	30,000 and over	.....	.....	.....	.....	.....	.....	.....	.....	.....	.....	.....	.....	.....
7	8,000 to 30,000	12,934	423,384	32.73	206,290	15.95	18,114	1.40	49,900	3.86	5,677	0.44	64,578	4.99
8	2,500 to 8,000	2,500	35,997	14.40	26,134	10.45	1,352	0.54	4,435	1.77	1,212	0.49	4,235	1.69
9	NEW HAMPSHIRE	262,907	4,465,978	16.99	3,068,476	11.67	293,053	1.11	601,458	2.29	208,760	0.79	686,867	2.61
10	30,000 and over	74,311	1,363,495	18.35	795,773	10.71	79,255	1.07	221,309	2.98	103,092	1.39	132,138	1.78
11	8,000 to 30,000	116,477	1,981,246	17.01	1,454,835	12.49	127,046	1.09	279,280	2.40	84,859	0.73	356,191	3.06
12	2,500 to 8,000	72,119	1,121,237	15.55	817,868	11.34	86,752	1.20	100,869	1.40	20,809	0.29	198,538	2.75
13	NEW JERSEY	2,056,856	50,446,638	24.53	28,769,077	13.99	2,433,189	1.18	6,424,093	3.12	2,469,410	1.20	3,205,160	1.56
14	30,000 and over	1,483,111	36,700,223	24.75	20,952,363	14.13	1,739,459	1.17	5,353,848	3.61	2,026,996	1.37	1,845,427	1.25
15	8,000 to 30,000	339,457	7,866,285	23.17	4,566,499	13.45	428,064	1.26	714,393	2.11	282,727	0.83	754,952	2.22
16	2,500 to 8,000	234,288	5,880,130	25.10	3,250,215	13.87	265,666	1.13	355,852	1.52	159,687	0.68	604,781	2.58
17	NEW MEXICO	48,124	603,429	12.54	373,135	7.75	41,022	0.85	62,132	1.29	26,098	0.54	52,983	1.10
18	30,000 and over	.....	.....	.....	.....	.....	.....	.....	.....	.....	.....	.....	.....	.....
19	8,000 to 30,000	12,573	160,281	12.75	140,908	11.21	11,515	0.92	26,971	2.13	18,743	1.49	18,566	1.48
20	2,500 to 8,000	35,551	443,148	12.47	232,227	6.53	29,507	0.83	35,161	0.99	7,355	0.20	34,417	0.97
21	NEW YORK	7,755,439	306,261,227	39.49	160,184,111	20.65	20,172,568	2.60	34,709,994	4.48	16,354,321	2.11	15,369,060	1.98
22	30,000 and over	6,759,543	288,296,821	42.65	149,660,384	22.14	19,189,198	2.84	33,191,975	4.91	15,656,695	2.32	13,303,625	1.97
23	8,000 to 30,000	617,206	10,781,302	17.47	6,456,373	10.46	688,935	1.12	1,070,284	1.73	513,970	0.83	1,140,564	1.85
24	2,500 to 8,000	378,690	7,183,104	18.97	4,067,354	10.74	294,435	0.78	447,735	1.18	183,656	0.48	924,871	2.44
25	NORTH CAROLINA	339,758	6,122,868	18.02	2,399,080	7.06	326,106	0.96	472,623	1.39	248,101	0.73	429,855	1.27
26	30,000 and over	37,015	1,174,137	31.72	235,007	6.35	26,138	0.71	65,425	1.77	20,326	0.55	35,699	0.96
27	8,000 to 30,000	177,978	3,034,011	17.05	1,415,953	7.96	178,148	1.00	292,231	1.64	181,636	1.02	247,679	1.39
28	2,500 to 8,000	124,765	1,914,720	15.35	748,120	6.00	121,820	0.98	114,967	0.92	46,139	0.37	146,477	1.17
29	NORTH DAKOTA	66,620	2,002,556	30.06	1,066,777	16.01	80,746	1.21	118,620	1.78	41,959	0.63	304,821	4.58
30	30,000 and over	.....	.....	.....	.....	.....	.....	.....	.....	.....	.....	.....	.....	.....
31	8,000 to 30,000	30,193	1,235,227	40.91	582,673	19.30	31,292	1.04	63,835	2.11	29,399	0.97	232,825	7.71
32	2,500 to 8,000	36,427	767,329	21.06	484,104	13.29	49,454	1.36	54,785	1.50	12,560	0.34	71,996	1.98
33	OHIO	2,864,526	68,882,288	24.05	34,060,269	11.89	2,917,270	1.02	7,045,659	2.46	3,337,918	1.17	4,575,321	1.60
34	30,000 and over	1,899,861	50,611,215	26.64	25,342,958	13.34	2,099,995	1.11	5,651,501	2.97	2,802,306	1.49	3,225,066	1.70
35	8,000 to 30,000	594,727	10,904,759	18.34	5,376,195	9.04	529,392	0.89	956,340	1.61	336,434	0.57	745,120	1.25
36	2,500 to 8,000	369,938	7,366,314	19.91	3,341,116	9.03	287,883	0.78	437,818	1.18	199,178	0.54	605,135	1.64
37	OKLAHOMA	366,947	8,340,749	22.73	3,568,262	9.72	422,460	1.15	686,116	1.87	197,831	0.54	462,031	1.26
38	30,000 and over	114,315	3,351,220	29.32	1,201,778	10.51	109,582	0.96	293,659	2.57	103,343	0.90	129,950	1.14
39	8,000 to 30,000	118,244	2,182,037	18.45	1,007,033	8.52	127,990	1.08	207,005	1.75	54,701	0.46	159,575	1.35
40	2,500 to 8,000	134,388	2,807,492	20.89	1,359,451	10.12	184,888	1.38	185,452	1.38	39,787	0.30	172,506	1.28
41	OREGON	350,709	16,482,756	47.00	4,478,441	12.77	368,923	1.05	972,053	2.77	358,403	1.02	641,314	1.83
42	30,000 and over	246,569	12,469,020	50.57	3,072,844	12.46	197,095	0.80	795,065	3.22	310,687	1.26	417,740	1.69
43	8,000 to 30,000	50,388	1,718,404	34.10	595,196	11.81	71,887	1.43	85,268	1.69	29,469	0.58	81,604	1.62
44	2,500 to 8,000	53,752	2,295,332	42.70	810,401	15.08	99,941	1.86	91,720	1.71	18,247	0.34	141,970	2.64
45	PENNSYLVANIA	4,878,522	94,806,433	19.43	60,387,886	12.38	6,454,501	1.32	12,091,176	2.48	4,883,174	1.00	8,876,452	1.82
46	30,000 and over	3,072,492	74,235,313	24.16	47,150,722	15.35	5,341,987	1.74	10,579,336	3.44	4,426,752	1.44	6,614,137	2.15
47	8,000 to 30,000	1,003,843	10,831,028	10.79	6,990,450	6.96	576,410	0.57	948,150	0.95	274,969	0.27	1,086,600	1.08
48	2,500 to 8,000	802,187	9,740,092	12.14	6,246,714	7.79	536,104	0.67	563,690	0.70	181,453	0.23	1,175,715	1.47
49	RHODE ISLAND	557,768	10,167,258	18.23	6,873,683	12.32	563,897	1.01	1,545,528	2.77	621,092	1.11	1,267,530	2.27
50	30,000 and over	337,148	7,413,232	22.00	4,847,583	14.38	357,737	1.06	1,257,907	3.73	500,486	1.48	858,359	2.55
51	8,000 to 30,000	160,679	2,192,783	13.64	1,583,510	9.86	160,786	1.00	254,645	1.58	110,700	0.69	327,610	2.04
52	2,500 to 8,000	59,941	561,243	9.36	442,590	7.38	45,374	0.76	32,976	0.55	9,906	0.17	81,561	1.36

[1] For places of 8,000 inhabitants and over, estimated as of July 1, 1913; for places of less than 8,000 inhabitants, enumerated as of Apr. 15, 1910.

POPULATION OF 2,500 AND OVER, TOTAL AND PER CAPITA, BY STATES: 1913—Continued.

of this table, see page 399.]

EXPENSES OF GENERAL DEPARTMENTS—continued.										EXPENSES OF PUBLIC SERVICE ENTERPRISES.		INTEREST.		OUTLAYS		
Charities, hospitals, and corrections.		Education.				Recreation.		Miscellaneous and general.								
		Schools.		Libraries.												
Total.	Per capita.	Total.	Per capita.	Total.	Per capita.	Total.	Per capita.	Total.	Per capita.	Total.	Per capita.	Total.	Per capita.	Total.	Per capita.	
$25,799	$0.08	$1,829,956	$5.69	$69,383	$0.22	$91,552	$0.28	$35,586	$0.11	$846,225	$2.63	$1,030,127	$3.20	$9,163,708	$28.48	1
21,529	0.12	957,275	5.43	34,871	0.20	70,872	0.40	30,359	0.17	334,924	1.90	720,960	4.09	8,188,992	46.44	2
2,593	0.04	384,419	5.77	13,775	0.21	8,539	0.13	4,317	0.06	248,308	3.73	185,635	2.79	572,736	8.60	3
1,677	0.02	488,262	6.20	20,737	0.26	12,141	0.15	910	0.01	262,993	3.34	123,532	1.57	401,980	5.10	4
.....	.....	79,385	5.14	2,320	0.15	635	0.04	581	0.04	.....	.....	32,275	2.09	194,682	12.61	5
.....	.....	.....	.....	.....	.....	.....	.....	.....	.....	.....	.....	.....	.....	.....	.....	6
.....	.....	64,485	4.99	2,320	0.18	635	0.05	581	0.04	.....	.....	27,400	2.12	189,694	14.66	7
.....	.....	14,900	5.96	.....	.....	.....	.....	.....	.....	.....	.....	4,875	1.95	4,988	2.00	8
135,961	0.52	994,224	3.78	68,004	0.26	41,626	0.16	38,523	0.15	287,366	1.09	353,261	1.34	756,875	2.88	9
24,583	0.33	192,714	2.59	9,173	0.12	22,320	0.30	11,189	0.15	80,618	1.08	73,763	0.99	413,341	5.56	10
76,945	0.66	464,708	3.99	37,998	0.33	13,692	0.12	14,116	0.12	129,861	1.11	185,196	1.59	211,354	1.81	11
34,433	0.48	336,802	4.67	20,833	0.29	5,614	0.08	13,218	0.18	76,887	1.07	94,302	1.31	132,180	1.83	12
899,943	0.44	11,880,917	5.78	425,487	0.21	635,898	0.31	394,980	0.19	2,176,055	1.06	5,944,723	2.89	13,556,783	6.59	13
794,460	0.54	8,059,209	5.43	342,650	0.23	449,212	0.30	341,102	0.23	1,633,745	1.10	4,675,361	3.15	9,438,754	6.36	14
69,199	0.20	2,072,467	6.11	52,512	0.15	167,985	0.49	24,200	0.07	310,664	0.92	749,332	2.21	2,239,790	6.60	15
36,284	0.15	1,749,241	7.47	30,325	0.13	18,701	0.08	29,678	0.13	231,646	0.98	520,030	2.22	1,878,239	8.02	16
3,223	0.07	176,886	3.68	5,159	0.11	5,632	0.12	.....	.....	38,123	0.79	74,920	1.56	117,251	2.44	17
.....	.....	.....	.....	.....	.....	.....	.....	.....	.....	.....	.....	.....	.....	.....	.....	18
1,033	0.08	59,415	4.73	2,348	0.19	2,317	0.18	.....	.....	.....	.....	16,408	1.31	2,965	0.24	19
2,190	0.06	117,471	3.30	2,811	0.10	3,315	0.09	.....	.....	38,123	1.07	58,512	1.65	114,286	3.21	20
12,425,529	1.60	46,837,731	6.04	1,551,248	0.20	5,178,800	0.67	7,584,860	0.98	11,579,185	1.49	47,008,591	6.06	87,489,340	11.28	21
12,115,030	1.79	42,178,833	6.24	1,470,742	0.22	5,067,198	0.75	7,487,088	1.11	10,095,155	1.49	45,282,366	6.70	83,258,916	12.32	22
301,722	0.49	2,547,749	4.13	50,789	0.08	92,437	0.15	49,923	0.08	917,052	1.49	1,112,340	1.80	2,295,537	3.72	23
8,777	0.02	2,111,149	5.57	29,717	0.08	19,165	0.05	47,849	0.13	566,978	1.50	613,885	1.62	1,934,887	5.11	24
33,683	0.10	809,721	2.38	18,813	0.06	11,387	0.03	48,791	0.14	725,700	2.14	773,407	2.28	2,224,681	6.55	25
524	0.01	74,885	2.02	3,625	0.10	702	0.02	7,683	0.21	56,287	1.52	93,147	2.52	789,696	21.33	26
30,228	0.17	429,377	2.41	14,104	0.08	10,029	0.06	32,521	0.18	272,187	1.53	432,007	2.43	913,864	5.13	27
2,931	0.02	305,459	2.45	1,084	0.01	656	0.01	8,587	0.07	397,226	3.19	248,253	1.99	521,121	4.18	28
2,756	0.04	459,518	6.90	20,815	0.31	23,243	0.35	14,299	0.21	132,845	1.99	177,009	2.66	625,925	9.40	29
.....	.....	.....	.....	.....	.....	.....	.....	.....	.....	.....	.....	.....	.....	.....	.....	30
1,700	0.06	183,900	6.09	7,108	0.24	20,324	0.67	12,290	0.41	60,392	2.00	85,240	2.82	506,922	16.79	31
1,056	0.03	275,618	7.57	13,707	0.38	2,919	0.08	2,009	0.06	72,453	1.99	91,769	2.52	119,003	3.27	32
1,175,228	0.41	13,170,053	4.60	465,284	0.16	647,115	0.23	726,421	0.25	4,173,000	1.46	7,831,135	2.73	22,817,884	7.97	33
1,097,681	0.58	8,786,853	4.62	402,457	0.21	597,565	0.31	679,534	0.36	2,445,724	1.29	6,003,964	3.16	16,818,569	8.85	34
74,061	0.12	2,629,128	4.42	41,843	0.07	39,047	0.07	24,830	0.04	937,323	1.58	1,074,337	1.81	3,516,904	5.91	35
3,486	0.01	1,754,072	4.73	20,984	0.06	10,503	0.03	22,057	0.06	789,953	2.14	752,834	2.04	2,482,411	6.71	36
37,676	0.10	1,611,211	4.39	30,027	0.08	87,230	0.24	33,680	0.09	682,140	1.86	1,768,288	4.82	2,322,059	6.33	37
32,691	0.29	482,172	4.22	8,380	0.07	33,546	0.29	8,455	0.07	130,211	1.14	835,409	7.31	1,183,822	10.36	38
1,371	0.01	387,847	3.28	14,358	0.12	42,777	0.36	11,409	0.10	187,821	1.59	378,533	3.20	608,650	5.15	39
3,614	0.03	741,192	5.52	7,289	0.05	10,907	0.08	13,816	0.10	364,108	2.71	554,346	4.12	529,587	3.94	40
23,397	0.07	1,900,846	5.42	82,154	0.23	86,178	0.25	45,173	0.13	462,318	1.32	1,771,359	5.05	9,770,638	27.86	41
22,516	0.09	1,167,101	4.73	57,140	0.23	69,697	0.28	35,803	0.15	337,511	1.37	1,295,270	5.25	7,763,395	31.49	42
164	(2)	303,894	6.03	8,813	0.17	6,476	0.13	7,621	0.15	65,668	1.30	209,653	4.16	847,887	16.83	43
717	0.01	429,851	8.00	16,201	0.30	10,005	0.19	1,749	0.03	59,139	1.10	266,436	4.96	1,159,356	21.57	44
3,591,253	0.74	20,766,980	4.26	654,975	0.13	1,565,040	0.32	1,504,335	0.31	5,145,087	1.05	9,040,350	1.85	20,233,110	4.15	45
3,411,897	1.11	13,204,185	4.30	595,205	0.19	1,522,319	0.50	1,454,904	0.47	4,319,492	1.41	7,255,181	2.36	15,509,918	5.05	46
93,072	0.09	3,916,862	3.90	44,490	0.05	27,353	0.03	22,544	0.02	410,580	0.41	947,935	0.94	2,482,063	2.47	47
86,284	0.11	3,645,933	4.54	15,280	0.02	15,368	0.02	26,887	0.03	415,015	0.52	837,234	1.04	2,241,129	2.79	48
275,671	0.49	2,303,434	4.13	74,642	0.13	137,091	0.25	84,798	0.15	426,312	0.76	1,401,968	2.51	1,465,295	2.63	49
187,805	0.56	1,435,455	4.26	50,517	0.15	125,788	0.37	73,529	0.22	391,023	1.16	1,105,951	3.28	1,068,675	3.17	50
62,185	0.39	635,429	3.95	17,712	0.11	8,684	0.05	5,759	0.04	35,289	0.22	243,460	1.52	330,524	2.06	51
25,681	0.43	232,550	3.88	6,413	0.11	2,619	0.04	5,510	0.09	.....	.....	52,557	0.88	66,096	1.10	52

[2] Less than one-half of 1 cent.

TABLE 5.—GOVERNMENTAL COST PAYMENTS OF INCORPORATED PLACES HAVING A

[For a text discussion

	STATE.	Population.[1]	GOVERNMENTAL COST PAYMENTS.		EXPENSES OF GENERAL DEPARTMENTS.									
					All general departments.		General government.		Protection to person and property.		Conservation of health and sanitation.		Highways.	
			Total.	Per capita.	Total.	Per capita.	Total.	Per capita.	Total.	Per capita.	Total.	Per capita.	Total.	Per capita.
1	SOUTH CAROLINA	237,836	$3,609,768	$15.18	$1,977,545	$8.31	$206,528	$0.87	$594,347	$2.50	$170,726	$0.72	$337,796	$1.42
2	30,000 and over	92,769	1,524,256	16.43	906,536	9.77	91,692	0.99	311,446	3.36	106,395	1.15	82,096	0.88
3	8,000 to 30,000	56,408	729,591	12.93	404,691	7.17	40,736	0.72	136,317	2.42	31,829	0.56	85,702	1.52
4	2,500 to 8,000	88,659	1,355,921	15.29	666,318	7.52	74,100	0.84	146,584	1.65	32,502	0.37	169,998	1.92
5	SOUTH DAKOTA	80,789	1,943,333	24.05	1,088,536	13.47	119,360	1.48	123,539	1.53	63,037	0.78	182,899	2.26
6	30,000 and over	.....	.....	.....	.....	.....	.....	.....	.....	.....	.....	.....	.....	.....
7	8,000 to 30,000	37,355	890,996	23.85	499,766	13.38	47,614	1.27	70,642	1.89	23,783	0.64	92,690	2.48
8	2,500 to 8,000	43,434	1,052,337	24.23	588,770	13.56	71,746	1.65	52,897	1.22	39,254	0.90	90,209	2.08
9	TENNESSEE	467,588	10,065,162	21.53	4,652,176	9.95	349,957	0.75	1,175,182	2.51	467,021	1.00	774,681	1.66
10	30,000 and over	347,300	8,441,320	24.31	3,928,541	11.31	259,144	0.75	1,057,765	3.05	447,950	1.29	605,532	1.74
11	8,000 to 30,000	34,491	491,080	14.24	238,009	6.90	22,259	0.65	35,612	1.03	8,313	0.24	43,513	1.26
12	2,500 to 8,000	85,797	1,132,762	13.20	485,626	5.66	68,554	0.80	81,805	0.95	10,758	0.13	125,636	1.46
13	TEXAS	1,032,272	21,730,223	21.05	9,759,587	9.46	1,088,989	1.05	2,065,723	2.00	898,878	0.87	1,543,212	1.50
14	30,000 and over	516,227	14,022,788	27.17	5,777,495	11.19	483,624	0.94	1,477,921	2.86	738,412	1.43	863,351	1.67
15	8,000 to 30,000	262,625	4,371,541	16.65	2,187,989	8.33	314,077	1.20	414,536	1.58	104,000	0.40	356,752	1.36
16	2,500 to 8,000	253,420	3,335,894	13.16	1,794,103	7.08	291,288	1.15	173,266	0.68	56,466	0.22	323,109	1.28
17	UTAH	189,769	4,265,468	22.48	2,405,985	12.68	279,453	1.47	341,416	1.80	166,608	0.88	290,666	1.53
18	30,000 and over	105,713	2,714,439	25.68	1,465,587	13.86	151,862	1.44	215,642	2.04	150,811	1.43	150,327	1.42
19	8,000 to 30,000	38,404	810,043	21.09	475,157	12.37	73,152	1.90	72,883	1.90	7,809	0.20	69,945	1.82
20	2,500 to 8,000	45,652	740,986	16.23	465,241	10.19	54,439	1.19	52,891	1.16	7,988	0.18	70,394	1.54
21	VERMONT	171,510	2,579,586	15.04	1,689,495	9.85	128,075	0.75	139,297	0.81	53,441	0.31	357,939	2.09
22	30,000 and over	.....	.....	.....	.....	.....	.....	.....	.....	.....	.....	.....	.....	.....
23	8,000 to 30,000	64,111	863,515	13.47	549,807	8.58	46,032	0.72	75,325	1.18	28,624	0.45	89,994	1.40
24	2,500 to 8,000	107,399	1,716,071	15.98	1,139,688	10.61	82,043	0.76	63,972	0.60	24,817	0.23	267,945	2.49
25	VIRGINIA	511,324	11,098,054	21.70	5,373,839	10.51	665,118	1.30	1,293,683	2.53	712,840	1.39	909,737	1.78
26	30,000 and over	325,180	8,153,752	25.07	3,902,393	12.00	414,864	1.28	999,750	3.07	606,737	1.87	616,727	1.90
27	8,000 to 30,000	91,538	1,582,394	17.29	782,919	8.55	105,886	1.16	201,193	2.20	63,469	0.69	158,596	1.73
28	2,500 to 8,000	94,606	1,361,908	14.40	688,527	7.28	144,368	1.53	92,740	0.98	42,634	0.45	134,414	1.42
29	WASHINGTON	726,144	31,463,900	43.33	10,423,783	14.35	1,024,591	1.41	2,125,675	2.93	1,149,991	1.58	1,202,403	1.66
30	30,000 and over	552,624	26,272,476	47.54	8,239,439	14.91	782,844	1.42	1,778,595	3.22	1,052,716	1.90	890,082	1.61
31	8,000 to 30,000	107,018	2,689,174	25.13	1,223,697	11.43	109,411	1.02	227,923	2.13	71,020	0.66	179,631	1.68
32	2,500 to 8,000	66,502	2,502,250	37.63	960,647	14.45	132,336	1.99	119,157	1.79	26,255	0.39	132,690	2.00
33	WEST VIRGINIA	252,095	3,909,158	15.51	2,322,576	9.21	257,233	1.02	457,877	1.82	142,917	0.57	387,229	1.53
34	30,000 and over	81,996	1,421,136	17.33	792,668	9.67	83,191	1.01	204,860	2.50	92,509	1.13	103,035	1.26
35	8,000 to 30,000	114,363	1,707,250	14.93	999,799	8.74	115,446	1.01	198,990	1.74	35,259	0.31	168,886	1.48
36	2,500 to 8,000	55,736	780,772	14.01	530,109	9.51	58,596	1.05	54,027	0.97	15,149	0.27	115,308	2.07
37	WISCONSIN	1,066,688	20,765,182	19.47	13,761,336	12.90	1,123,604	1.05	2,589,597	2.43	1,382,658	1.30	2,259,335	2.12
38	30,000 and over	561,460	11,335,299	20.19	7,922,366	14.11	570,889	1.02	1,782,114	3.17	1,181,566	2.10	1,226,443	2.18
39	8,000 to 30,000	297,699	5,234,429	17.58	3,466,928	11.65	312,907	1.05	578,914	1.94	144,745	0.49	609,901	2.05
40	2,500 to 8,000	207,529	4,195,454	20.22	2,372,042	11.43	239,808	1.16	228,569	1.10	56,347	0.27	422,991	2.04
41	WYOMING	45,455	772,988	17.01	452,794	9.96	57,920	1.27	84,571	1.86	17,497	0.38	70,793	1.56
42	30,000 and over	.....	.....	.....	.....	.....	.....	.....	.....	.....	.....	.....	.....	.....
43	8,000 to 30,000	30,199	492,571	16.31	294,073	9.74	41,275	1.37	60,600	2.01	13,437	0.44	31,872	1.06
44	2,500 to 8,000	15,256	280,417	18.38	158,721	10.40	16,645	1.09	23,971	1.57	4,060	0.27	38,921	2.55

[1] For places of 8,000 inhabitants and over, estimated as of July 1, 1913; for places of less than 8,000 inhabitants, enumerated as of Apr. 15, 1910.

POPULATION OF 2,500 AND OVER, TOTAL AND PER CAPITA, BY STATES: 1913—Continued.

of this table, see page 399.]

EXPENSES OF GENERAL DEPARTMENTS—continued.										EXPENSES OF PUBLIC SERVICE ENTERPRISES.		INTEREST.		OUTLAYS.		
Charities, hospitals, and corrections.		Education.				Recreation.		Miscellaneous and general.								
		Schools.		Libraries.												
Total.	Per capita.	Total.	Per capita.	Total.	Per capita.	Total.	Per capita.	Total.	Per capita.	Total.	Per capita.	Total.	Per capita.	Total.	Per capita.	
$102,289	$0.43	$495,886	$2.08	$4,547	$0.02	$38,214	$0.16	$27,212	$0.11	$306,127	$1.29	$505,542	$2.13	$820,554	$3.45	1
90,240	0.97	179,469	1.93	700	0.01	30,902	0.33	13,596	0.15	52,405	0.56	237,504	2.56	327,811	3.53	2
8,277	0.15	93,634	1.66	1,920	0.03	5,465	0.10	811	0.01	36,875	0.65	99,916	1.77	188,109	3.34	3
3,772	0.04	222,783	2.51	1,927	0.02	1,847	0.02	12,805	0.14	216,847	2.45	168,122	1.90	304,634	3.44	4
3,586	0.04	548,746	6.79	20,894	0.26	18,397	0.23	8,078	0.10	248,786	3.08	211,631	2.62	394,380	4.88	5
.....	.....	.....	.....	.....	.....	.....	.....	.....	.....	.....	.....	.....	.....	.....	.....	6
.....	.....	247,772	6.63	8,498	0.23	8,767	0.23	.....	.....	74,655	2.00	105,398	2.82	211,177	5.65	7
3,586	0.08	300,974	6.93	12,396	0.29	9,630	0.22	8,078	0.18	174,131	4.01	106,233	2.45	183,203	4.22	8
204,741	0.44	1,387,832	2.97	48,382	0.10	215,864	0.46	28,516	0.06	665,217	1.42	1,331,121	2.85	3,416,648	7.31	9
199,902	0.58	1,073,871	3.09	44,106	0.13	214,368	0.62	25,903	0.07	418,652	1.21	1,105,844	3.18	2,988,283	8.60	10
1,047	0.03	121,951	3.54	3,526	0.10	1,448	0.04	340	0.01	49,044	1.42	99,657	2.89	104,370	3.03	11
3,792	0.04	192,010	2.24	750	0.01	48	(2)	2,273	0.03	197,521	2.30	125,620	1.46	323,995	3.78	12
227,451	0.22	3,593,191	3.48	67,824	0.07	189,547	0.18	84,772	0.08	1,558,051	1.51	2,335,780	2.26	8,076,805	7.82	13
212,832	0.41	1,732,362	3.36	45,300	0.09	169,309	0.33	54,384	0.11	894,720	1.73	1,513,248	2.93	5,837,325	11.31	14
6,095	0.02	932,142	3.55	16,236	0.06	16,933	0.06	27,218	0.10	356,818	1.36	510,879	1.95	1,315,855	5.01	15
8,524	0.03	928,687	3.67	6,288	0.02	3,305	0.01	3,170	0.01	306,513	1.21	311,653	1.23	923,625	3.64	16
15,790	0.08	1,214,453	6.40	27,562	0.15	54,253	0.29	15,784	0.08	268,368	1.41	479,483	2.52	1,111,632	5.86	17
14,938	0.13	709,084	6.71	16,400	0.16	44,103	0.42	12,420	0.12	158,304	1.50	347,387	3.29	743,161	7.03	18
229	0.01	234,444	6.10	8,048	0.21	8,647	0.23	.....	.....	27,881	0.73	88,300	2.30	218,705	5.69	19
623	0.01	270,925	5.94	3,114	0.07	1,503	0.03	3,364	0.07	82,183	1.80	43,796	0.96	149,766	3.28	20
157,186	0.92	787,705	4.59	42,100	0.25	21,015	0.12	2,737	0.02	150,259	0.88	189,482	1.10	550,350	3.21	21
.....	.....	.....	.....	.....	.....	.....	.....	.....	.....	.....	.....	.....	.....	.....	.....	22
42,709	0.67	243,668	3.80	13,293	0.20	8,454	0.13	1,708	0.03	104,668	1.63	88,058	1.37	120,982	1.89	23
114,477	1.07	544,037	5.07	28,807	0.27	12,561	0.12	1,029	0.01	45,591	0.42	101,424	0.94	429,368	4.00	24
248,897	0.49	1,347,202	2.63	7,804	0.02	99,494	0.19	89,064	0.17	898,421	1.76	1,558,449	3.05	3,267,345	6.39	25
188,701	0.58	904,482	2.78	5,461	0.02	87,743	0.27	77,928	0.24	508,735	1.56	1,142,946	3.51	2,599,678	7.99	26
41,121	0.45	194,406	2.12	.....	.....	10,744	0.12	7,504	0.08	231,003	2.52	220,528	2.41	347,944	3.80	27
19,075	0.20	248,314	2.62	2,343	0.03	1,007	0.01	3,632	0.04	158,683	1.68	194,975	2.06	319,723	3.38	28
126,577	0.17	4,005,076	5.52	244,633	0.34	314,261	0.43	230,576	0.32	1,688,455	2.33	3,893,536	5.36	15,458,126	21.29	29
126,005	0.23	2,895,309	5.24	208,301	0.38	292,585	0.53	213,002	0.38	1,454,435	2.63	3,255,473	5.89	13,323,129	24.11	30
15	(2)	589,800	5.51	21,870	0.20	13,639	0.13	10,388	0.10	77,807	0.73	329,563	3.08	1,058,107	9.89	31
557	0.01	519,967	7.82	14,462	0.22	8,037	0.12	7,186	0.11	156,213	2.35	308,500	4.64	1,076,890	16.19	32
35,529	0.14	1,011,097	4.01	12,758	0.05	7,866	0.03	10,070	0.04	279,746	1.11	282,821	1.12	1,024,015	4.06	33
22,211	0.27	268,663	3.27	12,015	0.15	3,214	0.04	2,970	0.04	128,274	1.56	77,694	0.95	422,500	5.15	34
12,302	0.11	458,357	4.01	743	0.01	4,455	0.03	5,361	0.04	107,628	0.94	145,325	1.27	454,498	3.98	35
1,016	0.02	284,077	5.10	.....	.....	197	(2)	1,739	0.03	43,844	0.79	59,802	1.07	147,017	2.64	36
211,418	0.20	5,371,266	5.04	262,726	0.25	408,369	0.38	152,363	0.14	1,205,433	1.13	1,090,007	1.02	4,708,406	4.41	37
64,920	0.12	2,510,720	4.47	116,985	0.21	334,343	0.60	134,386	0.24	362,617	0.65	624,238	1.11	2,426,078	4.32	38
99,613	0.33	1,562,479	5.25	89,988	0.30	58,020	0.19	10,361	0.03	317,939	1.07	285,792	0.96	1,163,770	3.91	39
46,885	0.23	1,298,067	6.25	55,753	0.27	16,006	0.08	7,616	0.04	524,877	2.53	179,977	0.87	1,118,558	5.39	40
300	0.01	210,240	4.63	760	0.02	9,420	0.21	1,293	0.03	46,140	1.02	98,340	2.16	175,714	3.87	41
.....	.....	.....	.....	.....	.....	.....	.....	.....	.....	.....	.....	.....	.....	.....	.....	42
25	(2)	138,328	4.58	.....	.....	7,943	0.26	593	0.02	26,529	0.88	87,081	2.88	84,888	2.81	43
275	0.02	71,912	4.71	760	0.05	1,477	0.10	700	0.05	19,611	1.29	11,259	0.74	90,826	5.95	44

[2] Less than one-half of 1 cent.

TABLE 6.—GOVERNMENTAL COST PAYMENTS OF INCORPORATED PLACES

[For a text discussion

	INCORPORATED PLACE.	Population.[1]	GOVERNMENTAL COST PAYMENTS.		EXPENSES OF GENERAL DEPARTMENTS.									
					All general departments.		General government.		Protection to person and property.		Conservation of health and sanitation.		Highways.	
			Total.	Per capita.	Total.	Per capita.	Total.	Per capita.	Total.	Per capita.	Total.	Per capita.	Total.	Per capita.
	ALABAMA.													
1	Total	410,707	$5,795,793	$14.15	$3,052,035	$7.47	$305,380	$0.74	$867,904	$2.11	$308,440	$0.75	$467,379	$1.14
	INCORPORATED PLACES HAVING A POPULATION OF 30,000 AND OVER.													
2	Birmingham	158,200	$2,485,616	$15.71	$1,297,656	$8.20	$98,704	$0.62	$405,847	$2.57	$154,912	$0.98	$152,579	$0.96
3	Mobile	54,610	991,682	18.16	457,472	8.38	44,901	0.82	153,346	2.81	48,398	0.89	71,101	1.30
4	Montgomery	41,024	817,267	19.92	384,825	9.38	42,662	1.04	116,903	2.85	56,616	1.38	54,254	1.32
	INCORPORATED PLACES HAVING A POPULATION OF 8,000 TO 30,000.													
5	Anniston	13,474	$106,954	$7.94	$78,847	$5.85	$6,688	$0.50	$20,283	$1.51	$7,895	$0.59	$16,196	$1.20
6	Bessemer	14,762	110,261	7.47	84,000	5.69	10,600	0.72	23,673	1.60	3,272	0.22	12,259	0.83
7	Gadsden	12,668	105,530	8.33	69,151	5.46	6,364	0.50	12,722	1.00	6,215	0.49	19,972	1.58
8	Selma	14,669	155,049	10.57	101,594	6.93	12,074	0.82	32,301	2.20	6,320	0.43	21,628	1.47
9	Tuscaloosa	9,482	120,261	12.68	58,666	6.19	9,608	1.01	8,741	0.92	1,980	0.21	12,799	1.35
	INCORPORATED PLACES HAVING A POPULATION OF 2,500 TO 8,000.													
10	Alabama City	4,313	$15,571	$3.61	$14,976	$3.47	$2,038	$0.47	$2,455	$0.57	$139	$0.03	$4,707	$1.09
11	Attalla	2,513	18,853	7.50	15,673	6.24	3,931	1.56	1,250	0.50	855	0.34	3,597	1.43
12	Decatur	4,228	46,932	11.10	29,884	7.07	4,038	0.96	6,421	1.52	240	0.06	7,314	1.73
13	Dothan	7,016	121,630	17.34	58,801	8.38	10,477	1.49	8,444	1.20	755	0.11	7,982	1.14
14	Eufaula	4,259	59,157	13.89	27,637	6.49	4,705	1.10	6,070	1.43	252	0.06	5,760	1.35
15	Florence	6,689	47,601	7.12	33,422	5.00	4,608	0.69	10,416	1.56	1,414	0.21	5,751	0.86
16	Girard	4,214	31,030	7.36	23,423	5.56	3,811	0.90	854	0.20	5,000	1.19	3,115	0.74
17	Greenville	3,377	30,219	8.95	18,785	5.56	2,194	0.65	2,302	0.68	402	0.12	5,922	1.75
18	Huntsville	7,611	90,928	11.95	47,556	6.25	7,278	0.96	9,332	1.23	5,672	0.75	6,112	0.80
19	Jasper	2,509	34,876	13.90	18,439	7.35	1,568	0.62	3,105	1.24	59	0.02	5,333	2.13
20	Lanett	3,820	22,904	6.00	15,016	3.93	1,793	0.47	3,611	0.95	.....	.....	3,467	0.91
21	New Decatur	6,118	44,107	7.21	35,161	5.75	3,199	0.52	6,610	1.08	2,366	0.39	5,029	0.82
22	Opelika	4,734	54,004	11.41	24,499	5.18	3,241	0.68	6,353	1.34	110	0.02	5,670	1.20
23	Phenix City	4,555	19,900	4.37	12,177	2.67	1,598	0.35	1,609	0.35	.....	.....	3,116	0.68
24	Sheffield	4,865	32,454	6.67	27,392	5.63	2,650	0.54	5,042	1.04	476	0.10	8,705	1.79
25	Talladega	5,854	66,742	11.40	37,280	6.37	4,113	0.70	7,695	1.31	4,198	0.72	8,727	1.49
26	Troy	4,961	73,658	14.85	26,099	5.26	3,676	0.74	7,031	1.42	75	0.02	6,486	1.31
27	Tuscumbia	3,324	22,437	6.75	15,552	4.68	2,752	0.83	2,362	0.71	201	0.06	3,562	1.07
28	Tuskegee	2,803	20,718	7.39	9,150	3.26	1,105	0.39	1,536	0.55	164	0.06	1,980	0.71
29	Union Springs	4,055	49,452	12.20	28,902	7.13	5,004	1.23	1,590	0.39	454	0.11	4,256	1.05
	ARIZONA.													
30	Total	70,021	$1,641,588	$23.44	$732,741	$10.46	$97,831	$1.40	$137,224	$1.96	$91,340	$1.30	$157,035	$2.24
	INCORPORATED PLACES HAVING A POPULATION OF 8,000 TO 30,000.													
31	Bisbee	[2] 9,019	$104,015	$11.53	$60,016	$6.65	$12,518	$1.39	$15,214	$1.69	$16,954	$1.88	$15,330	$1.70
32	Phoenix	16,057	794,352	49.47	323,054	20.12	37,424	2.33	35,131	2.19	30,351	1.89	75,362	4.69
33	Tucson	15,031	185,606	12.35	89,125	5.93	9,399	0.63	30,863	2.05	19,405	1.29	24,257	1.61
	INCORPORATED PLACES HAVING A POPULATION OF 2,500 TO 8,000.													
34	Clifton	4,874	$23,032	$4.73	$20,365	$4.18	$3,677	$0.75	$6,790	$1.39	$2,220	$0.46	$6,923	$1.42
35	Douglas	6,437	155,094	24.09	49,882	7.75	10,234	1.59	18,308	2.84	8,563	1.33	7,235	1.12
36	Globe	7,083	127,838	18.30	81,101	11.45	9,818	1.39	13,810	1.95	6,407	0.90	16,253	2.29
37	Nogales	3,514	102,686	29.22	34,550	9.83	3,410	0.97	3,054	0.87	1,798	0.51	3,271	0.93
38	Prescott	5,092	126,873	24.92	57,264	11.25	7,176	1.41	8,974	1.76	2,825	0.55	3,809	0.75
39	Yuma	2,914	22,092	7.58	17,384	5.97	4,175	1.43	5,080	1.74	2,817	0.97	4,595	1.58

[1] For places of 8,000 inhabitants and over, estimated as of July 1, 1913; for places of less than 8,000 inhabitants, enumerated as of Apr. 15, 1910.
[2] Less than one-half of 1 cent.

HAVING A POPULATION OF 2,500 AND OVER, TOTAL AND PER CAPITA: 1913.

of this table, see page 401.]

EXPENSES OF GENERAL DEPARTMENTS—continued.										EXPENSES OF PUBLIC SERVICE ENTERPRISES.		INTEREST.		OUTLAYS.		
Charities, hospitals, and corrections.		Education.				Recreation.		Miscellaneous and general.								
		Schools.		Libraries.												
Total.	Per capita.	Total.	Per capita.	Total.	Per capita.	Total.	Per capita.	Total.	Per capita.	Total.	Per capita.	Total.	Per capita.	Total.	Per capita.	
ALABAMA.																
$76,544	$0.19	$964,326	$2.39	$18,013	$0.04	$22,788	$0.06	$21,261	$0.05	$340,050	$0.83	$1,088,915	$2.65	$1,314,793	$3.21	1
INCORPORATED PLACES HAVING A POPULATION OF 30,000 AND OVER.																
$34,359	$0.22	$421,230	$2.66	$7,677	$0.05	$10,735	$0.07	$11,613	$0.07	$34,361	$0.22	$448,488	$2.83	$705,111	$4.46	2
15,124	0.28	113,814	2.08	.....	.....	8,404	0.15	2,384	0.04	72,630	1.33	209,919	3.84	251,661	4.61	3
8,185	0.20	96,789	2.36	4,764	0.12	2,551	0.06	2,101	0.05	64,636	1.58	197,167	4.81	170,639	4.16	4
INCORPORATED PLACES HAVING A POPULATION OF 8,000 TO 30,000.																
$4,352	$0.32	$23,433	$1.74	.....	.....	.....	.....	.....	.....	$1,518	$0.11	$25,741	$1.91	$848	$0.06	5
4,717	0.32	28,173	1.91	$641	$0.04	$361	$0.02	$304	$0.02	820	0.06	22,061	1.49	3,380	0.23	6
1,128	0.09	20,823	1.64	963	0.08	90	0.01	874	0.07	11,433	0.90	24,584	1.94	362	0.03	7
1,066	0.07	27,205	1.85	1,000	0.07	.....	.....	.....	.....	17,539	1.20	20,906	1.43	15,010	1.02	8
.....	.....	25,538	2.69	.....	.....	.....	.....	.....	.....	5,678	0.60	17,408	1.84	38,509	4.06	9
INCORPORATED PLACES HAVING A POPULATION OF 2,500 TO 8,000.																
$415	$0.10	$5,222	$1.21	.....	.....	.....	.....	.....	.....	.....	.....	$245	$0.06	$350	$0.08	10
73	0.03	5,967	2.37	.....	.....	.....	.....	.....	.....	.....	.....	2,920	1.16	260	0.10	11
1,427	0.34	8,649	2.05	$795	$0.19	$25	$0.01	$975	$0.23	.....	.....	4,250	1.00	12,798	3.03	12
.....	.....	30,993	4.42	150	0.02	.....	.....	.....	.....	$23,627	$3.37	10,169	1.45	29,033	4.14	13
306	0.07	9,611	2.26	723	0.17	210	0.05	.....	.....	20,560	4.83	10,960	2.57	.....	.....	14
38	0.01	11,190	1.67	.....	.....	5	(2)	.....	.....	615	0.09	8,859	1.32	4,705	0.70	15
1,130	0.27	9,513	2.26	.....	.....	.....	.....	.....	.....	41	0.01	.....	.....	7,566	1.80	16
.....	.....	7,463	2.21	.....	.....	.....	.....	502	0.15	4,615	1.37	4,899	1.45	1,920	0.57	17
2,658	0.35	16,301	2.14	.....	.....	.....	.....	203	0.03	12,084	1.59	29,032	3.81	2,256	0.30	18
.....	.....	8,374	3.34	.....	.....	.....	.....	.....	.....	.....	.....	5,146	2.05	11,291	4.50	19
125	0.03	5,873	1.54	.....	.....	147	0.04	.....	.....	.....	.....	.....	.....	7,888	2.06	20
186	0.03	16,111	2.63	.....	.....	.....	.....	1,660	0.27	.....	.....	5,505	0.90	3,441	0.56	21
.....	.....	9,125	1.93	.....	.....	.....	.....	.....	.....	18,152	3.83	9,487	2.00	1,866	0.39	22
.....	.....	5,854	1.29	.....	.....	.....	.....	.....	.....	3,338	0.73	1,500	0.33	2,885	0.63	23
1,240	0.25	8,775	1.80	.....	.....	135	0.03	369	0.08	26	0.01	4,420	0.91	616	0.13	24
.....	.....	11,647	1.99	900	0.15	.....	.....	.....	.....	6,106	1.04	7,764	1.33	15,592	2.66	25
.....	.....	8,555	1.72	.....	.....	.....	.....	276	0.06	18,215	3.67	8,102	1.63	21,242	4.28	26
15	(2)	6,535	1.97	.....	.....	125	0.04	.....	.....	209	0.06	3,119	0.94	3,557	1.07	27
.....	.....	4,365	1.56	.....	.....	.....	.....	.....	.....	6,847	2.44	2,714	0.97	2,007	0.72	28
.....	.....	17,198	4.24	400	0.10	.....	.....	.....	.....	17,000	4.19	3,550	0.88	.....	.....	29
ARIZONA.																
$4,360	$0.06	$227,039	$3.24	$9,275	$0.13	$8,637	$0.12	.....	.....	$240,037	$3.43	$199,299	$2.85	$469,511	$6.71	30
INCORPORATED PLACES HAVING A POPULATION OF 8,000 TO 30,000.																
.....	.....	(4)	(4)	.....	.....	.....	.....	.....	.....	$2,684	$0.30	$25,571	$2.84	$15,744	$1.75	31
$73	(2)	$135,946	$8.47	$5,847	$0.36	$2,920	$0.18	.....	.....	133,642	8.32	67,793	4.22	269,863	16.81	32
.....	.....	(4)	(4)	2,828	0.19	2,373	0.16	.....	.....	25,606	1.70	40,103	2.67	30,772	2.05	33
INCORPORATED PLACES HAVING A POPULATION OF 2,500 TO 8,000.																
$755	$0.15	(4)	(4)	.....	.....	.....	.....	.....	.....	.....	.....	.....	.....	$2,667	$0.55	34
3,365	0.52	(4)	(4)	.....	.....	$2,177	$0.34	.....	.....	$26,021	$4.04	$20,750	$3.22	58,441	9.08	35
.....	.....	$34,513	$4.87	.....	.....	300	0.04	.....	.....	15,727	2.22	11,000	1.55	20,010	3.06	36
147	0.04	22,870	6.51	.....	.....	.....	.....	.....	.....	9,020	2.57	8,500	2.42	50,616	14.40	37
20	(2)	33,710	6.62	$600	$0.12	150	0.03	.....	.....	27,337	5.37	25,582	5.02	16,690	3.28	38
.....	.....	(4)	(4)	.....	.....	717	0.25	.....	.....	.....	.....	.....	.....	4,708	1.62	39

[3] Population enumerated as of Apr. 15, 1910; incorporated since 1900; no estimate made.
[4] Not reported.

TABLE 6.—GOVERNMENTAL COST PAYMENTS OF INCORPORATED PLACES HAVING A

[For a text discussion

	INCORPORATED PLACE.	Population.[1]	GOVERNMENTAL COST PAYMENTS.		EXPENSES OF GENERAL DEPARTMENTS.									
					All general departments.		General government.		Protection to person and property.		Conservation of health and sanitation.		Highways.	
			Total.	Per capita.	Total.	Per capita.	Total.	Per capita.	Total.	Per capita.	Total.	Per capita.	Total.	Per capita.
	ARKANSAS.													
1	Total	217,381	$3,648,237	$16.78	$1,735,751	$7.98	$159,800	$0.74	$460,022	$2.12	$88,738	$0.41	$242,446	$1.12
	INCORPORATED PLACES HAVING A POPULATION OF 30,000 AND OVER.													
2	Little Rock	52,464	$1,315,708	$25.08	$458,830	$8.75	$37,495	$0.71	$137,788	$2.63	$45,063	$0.86	$30,771	$0.59
	INCORPORATED PLACES HAVING A POPULATION OF 8,000 TO 30,000.													
3	Argenta	13,086	$178,204	$13.62	$63,452	$4.85	$4,202	$0.32	$18,300	$1.40	$1,106	$0.08	$6,620	$0.51
4	Fort Smith	26,385	654,184	24.79	274,129	10.39	28,971	1.10	75,327	2.85	10,229	0.39	36,506	1.38
5	Helena	9,818	136,290	13.88	78,765	8.02	7,357	0.75	23,828	2.43	2,885	0.29	9,300	0.95
6	Hot Springs	15,882	211,812	13.34	191,985	12.09	26,158	1.65	69,990	4.41	4,854	0.31	33,419	2.10
7	Pine Bluff	16,427	206,364	12.56	160,017	9.74	10,789	0.66	44,769	2.73	6,431	0.39	25,058	1.53
	INCORPORATED PLACES HAVING A POPULATION OF 2,500 TO 8,000.													
8	Arkadelphia	2,745	$26,811	$9.77	$18,683	$6.81	$990	$0.36	$2,639	$0.96	.....	.....	$3,063	$1.12
9	Batesville	3,399	50,661	14.90	19,382	5.70	1,607	0.47	2,712	0.80	$1,245	$0.37	2,852	0.84
10	Blytheville	3,849	23,274	6.05	16,525	4.29	804	0.21	2,006	0.52	10	(2)	4,747	1.23
11	Camden	3,995	39,491	9.89	26,527	6.64	1,855	0.46	5,328	1.33	267	0.07	7,399	1.85
12	Conway	2,794	34,078	12.20	13,600	4.87	574	0.21	952	0.34	.....	.....	1,693	0.61
13	El Dorado	4,202	15,508	3.69	12,984	3.09	2,294	0.55	4,763	1.13	147	0.03	2,378	0.57
14	Eureka Springs	3,228	25,758	7.98	20,764	6.43	1,980	0.61	3,000	0.93	624	0.19	7,095	2.20
15	Fayetteville	4,471	69,220	15.48	37,942	8.49	2,770	0.62	5,312	1.19	1,482	0.33	7,068	1.58
16	Fordyce	2,794	25,295	9.05	18,315	6.56	628	0.22	3,497	1.25	1,590	0.57	4,191	1.50
17	Hope	3,639	77,275	21.24	21,744	5.98	5,038	1.38	2,701	0.74	1,696	0.47	3,192	0.88
18	Jonesboro	7,123	112,812	15.84	50,675	7.11	2,400	0.34	8,999	1.26	4,243	0.60	13,578	1.91
19	Malvern	2,778	17,299	6.23	14,273	5.14	605	0.22	1,278	0.46	1,406	0.51	2,854	1.03
20	Marianna	4,810	54,817	11.40	26,552	5.52	2,244	0.47	3,999	0.83	.....	.....	2,511	0.52
21	Mena	3,953	20,849	5.27	15,447	3.91	1,253	0.32	2,650	0.67	292	0.07	3,319	0.84
22	Newport	3,557	83,939	23.60	30,058	8.45	1,657	0.47	7,818	2.20	1,390	0.39	6,590	1.85
23	Paragould	5,248	53,006	10.10	36,946	7.04	7,167	1.37	5,030	0.96	502	0.10	7,517	1.43
24	Prescott	2,705	34,019	12.58	13,992	5.17	1,162	0.43	1,703	0.63	425	0.16	753	0.28
25	Rogers	2,820	13,334	4.73	11,881	4.21	1,886	0.67	2,568	0.91	140	0.05	1,230	0.44
26	Russellville	2,936	20,398	6.95	19,096	6.50	1,136	0.39	2,427	0.83	20	0.01	4,394	1.50
27	Stuttgart	2,740	22,878	8.35	18,394	6.71	1,501	0.55	3,237	1.18	994	0.36	3,635	1.33
28	Texarkana	5,655	86,010	15.21	42,263	7.47	4,677	0.83	12,261	2.17	1,663	0.29	7,268	1.29
29	Van Buren	3,878	38,943	10.04	22,530	5.81	600	0.15	5,140	1.33	34	0.01	3,445	0.89
	CALIFORNIA.													
30	Total	1,689,400	$84,027,178	$49.74	$37,646,928	$22.28	$3,442,411	$2.04	$7,145,102	$4.23	$2,297,158	$1.36	$4,347,347	$2.57
	INCORPORATED PLACES HAVING A POPULATION OF 30,000 AND OVER.													
31	Berkeley	49,331	$936,231	$18.98	$685,621	$13.90	$56,318	$1.14	$109,857	$2.23	$40,613	$0.82	$73,819	$1.50
32	Los Angeles	412,466	23,879,879	57.90	7,584,828	18.39	556,473	1.35	1,418,491	3.44	544,633	1.32	1,041,283	2.52
33	Oakland	175,201	6,949,610	39.67	2,837,828	16.20	270,340	1.54	676,067	3.86	217,900	1.24	405,531	2.31
34	Pasadena	38,364	3,227,987	84.14	802,062	20.91	57,048	1.49	104,896	2.73	70,531	1.84	99,358	2.59
35	Sacramento	60,628	1,923,632	31.73	1,010,521	16.67	137,065	2.26	176,374	2.91	162,634	2.68	108,986	1.80
36	San Diego	46,685	2,318,372	49.66	892,632	19.12	85,676	1.84	231,882	4.97	75,727	1.62	150,710	3.23
37	San Francisco	440,995	27,557,301	62.49	14,875,548	33.73	1,520,212	3.45	3,297,964	7.48	660,571	1.50	935,453	2.12
38	San Jose	36,178	772,796	21.36	500,022	13.82	38,390	1.06	103,730	2.87	27,530	0.76	77,144	2.13
	INCORPORATED PLACES HAVING A POPULATION OF 8,000 TO 30,000.													
39	Alameda	25,629	$684,863	$26.72	$384,940	$15.02	$27,956	$1.09	$83,496	$3.26	$17,657	$0.69	$43,876	$1.71
40	Bakersfield	14,870	557,074	37.46	259,394	17.44	17,833	1.20	53,472	3.60	13,381	0.90	38,432	2.58
41	Eureka	13,311	244,795	18.39	172,925	12.99	17,556	1.32	27,270	2.05	10,483	0.79	28,344	2.13
42	Fresno	28,640	866,565	30.26	510,824	17.84	45,089	1.57	103,328	3.61	34,854	1.22	45,624	1.59
43	Long Beach	22,862	1,213,607	53.08	562,234	24.59	46,713	2.04	63,836	2.79	32,933	1.44	62,548	2.74
44	Pomona	11,728	271,011	23.11	250,389	21.35	16,275	1.39	12,983	1.11	9,556	0.82	39,402	3.36
45	Redlands	12,284	317,512	25.85	240,346	19.57	12,769	1.04	12,149	0.99	4,288	0.35	58,454	4.76
46	Riverside	17,564	1,179,917	67.18	349,673	19.91	22,555	1.28	33,422	1.90	10,691	0.61	75,130	4.28
47	San Bernardino	14,932	357,581	23.95	228,258	15.29	15,262	1.02	26,924	1.80	14,828	0.99	48,077	3.22
48	Santa Ana	9,565	401,365	41.96	179,149	18.73	20,433	2.14	8,580	0.90	7,822	0.82	22,971	2.40
49	Santa Barbara	13,305	436,864	32.83	204,832	15.40	16,739	1.26	21,444	1.61	10,178	0.76	38,171	2.87
50	Santa Cruz	12,927	220,853	17.08	159,748	12.36	16,354	1.27	19,281	1.49	13,669	1.06	23,266	1.80
51	Stockton	25,120	785,292	31.26	519,200	20.67	41,408	1.65	98,085	3.90	51,132	2.04	108,336	4.31
52	Vallejo	12,435	336,003	27.02	161,329	12.97	20,020	1.61	26,122	2.10	10,519	0.85	37,315	3.00

[1] For places of 8,000 inhabitants and over, estimated as of July 1, 1913; for places of less than 8,000 inhabitants, enumerated as of Apr. 15, 1910.

POPULATION OF 2,500 AND OVER, TOTAL AND PER CAPITA: 1913—Continued.

of this table, see page 401.]

EXPENSES OF GENERAL DEPARTMENTS—continued.										EXPENSES OF PUBLIC SERVICE ENTERPRISES.		INTEREST.		OUTLAYS.		
Charities, hospitals, and corrections.		Education.				Recreation.		Miscellaneous and general.								
		Schools.		Libraries.												
Total.	Per capita.	Total.	Per capita.	Total.	Per capita.	Total.	Per capita.	Total.	Per capita.	Total.	Per capita.	Total.	Per capita.	Total.	Per capita.	
ARKANSAS.																
$29,064	$0.13	$737,100	$3.39	$6,839	$0.03	$6,366	$0.03	$5,376	$0.02	$206,314	$0.95	$260,163	$1.20	$1,446,009	$6.65	1
INCORPORATED PLACES HAVING A POPULATION OF 30,000 AND OVER.																
$20,946	$0.40	$176,154	$3.36	$4,119	$0.08	$3,413	$0.06	$3,081	$0.06	$9,357	$0.18	$51,762	$0.98	$795,759	$15.17	2
INCORPORATED PLACES HAVING A POPULATION OF 8,000 TO 30,000.																
$384	$0.03	$32,815	$2.51	.....	.....	$25	(2)	.....	.....	$20,163	$1.54	$3,289	$0.25	$91,300	$6.98	3
1,800	0.07	115,742	4.39	$2,500	$0.09	1,616	$0.06	$1,438	$0.05	37,474	1.42	100,114	3.79	242,467	9.19	4
300	0.03	35,095	3.57	.....	.....	.....	.....	.....	.....	.....	.....	19,046	1.94	38,479	3.92	5
801	0.05	56,728	3.57	.....	.....	35	(2)	.....	.....	.....	.....	11,174	0.70	8,653	0.54	6
.....	.....	72,770	4.43	.....	.....	200	0.01	.....	.....	1,670	0.10	2,270	0.14	42,407	2.58	7
INCORPORATED PLACES HAVING A POPULATION OF 2,500 TO 8,000.																
.....	.....	$11,991	$4.37	.....	.....	.....	.....	.....	.....	.....	.....	$1,585	$0.58	$6,543	$2.38	8
.....	.....	10,966	3.23	.....	.....	.....	.....	.....	.....	$15,090	$4.43	1,982	0.58	14,207	4.18	9
.....	.....	8,958	2.33	.....	.....	.....	.....	.....	.....	.....	.....	.....	.....	6,749	1.75	10
.....	.....	11,678	2.92	.....	.....	.....	.....	.....	.....	.....	.....	2,835	0.71	10,129	2.54	11
.....	.....	10,381	3.72	.....	.....	.....	.....	.....	.....	16,276	5.83	3,059	1.09	1,143	0.41	12
$122	$0.03	3,280	0.78	.....	.....	.....	.....	.....	.....	.....	.....	476	0.11	2,048	0.49	13
.....	.....	7,665	2.37	.....	.....	$400	$0.12	.....	.....	4,994	1.55	.....	.....	.....	.....	14
3,325	0.74	17,985	4.02	.....	.....	.....	.....	.....	.....	16,414	3.67	8,550	1.91	6,314	1.41	15
29	0.01	8,380	3.00	.....	.....	.....	.....	.....	.....	.....	.....	2,100	0.75	4,880	1.75	16
.....	.....	9,117	2.51	.....	.....	.....	.....	.....	.....	21,106	5.80	10,056	2.76	24,369	6.70	17
400	0.06	20,515	2.88	.....	.....	.....	.....	$540	$0.08	32,216	4.52	12,950	1.82	16,971	2.38	18
.....	.....	8,130	2.93	.....	.....	.....	.....	.....	.....	.....	.....	1,070	0.39	1,956	0.70	19
326	0.07	17,155	3.56	.....	.....	.....	.....	317	0.07	5,005	1.04	5,036	1.05	18,224	3.79	20
41	0.01	6,995	1.77	$220	$0.06	677	0.17	.....	.....	.....	.....	779	0.20	4,623	1.17	21
.....	.....	12,603	3.54	.....	.....	.....	.....	.....	.....	.....	.....	4,475	1.26	49,406	13.89	22
.....	.....	16,730	3.19	.....	.....	.....	.....	.....	.....	11,360	2.16	2,700	0.51	2,000	0.38	23
21	0.01	9,928	3.67	.....	.....	.....	.....	.....	.....	14,694	5.43	2,520	0.93	2,813	1.04	24
464	0.16	5,593	1.98	.....	.....	.....	.....	.....	.....	383	0.14	320	0.11	750	0.27	25
6	(2)	11,113	3.79	.....	.....	.....	.....	.....	.....	.....	.....	.....	.....	1,302	0.44	26
99	0.04	8,928	3.26	.....	.....	.....	.....	.....	.....	112	0.04	2,248	0.82	2,124	0.78	27
.....	.....	16,394	2.90	.....	.....	.....	.....	.....	.....	.....	.....	8,147	1.44	35,600	6.30	28
.....	.....	13,311	3.43	.....	.....	.....	.....	.....	.....	.....	.....	1,620	0.42	14,793	3.81	29
CALIFORNIA.																
$897,642	$0.53	$12,260,969	$7.26	$668,233	$0.40	$1,170,918	$0.69	$5,417,148	$3.21	$1,674,696	$0.99	$4,123,406	$2.44	$40,582,148	$24.02	30
INCORPORATED PLACES HAVING A POPULATION OF 30,000 AND OVER.																
$2,291	$0.05	$374,795	$7.60	$16,385	$0.33	$9,817	$0.20	$1,726	$0.03	$3,879	$0.08	$41,586	$0.84	$205,145	$4.16	31
59,106	0.14	3,556,717	8.62	165,557	0.40	176,621	0.43	65,947	0.16	446,967	1.08	1,619,847	3.93	14,228,237	34.50	32
6,512	0.04	1,006,036	5.74	83,241	0.48	142,366	0.81	29,835	0.17	6,148	0.04	274,684	1.57	3,830,950	21.87	33
305	0.01	387,998	10.11	26,165	0.68	35,258	0.92	20,503	0.53	200,391	5.22	94,679	2.47	2,130,855	55.54	34
.....	.....	346,815	5.72	22,713	0.37	47,773	0.79	8,161	0.13	67,713	1.12	49,450	0.82	795,948	13.13	35
200	(2)	280,374	6.01	16,591	0.36	23,131	0.50	28,341	-0.61	187,945	4.03	154,965	3.32	1,082,830	23.19	36
815,423	1.85	1,882,022	4.27	69,645	0.16	458,254	1.04	5,236,004	11.87	74,438	0.17	1,042,006	2.36	11,565,309	26.23	37
.....	.....	226,445	6.26	7,390	0.20	18,125	0.50	1,268	0.04	.....	.....	39,520	1.09	233,254	6.45	38
INCORPORATED PLACES HAVING A POPULATION OF 8,000 TO 30,000.																
.....	.....	$192,213	$7.50	$6,977	$0.27	$12,765	$0.50	.....	.....	$65,313	$2.55	$28,863	$1.13	$205,747	$8.03	39
$360	$0.02	122,751	8.25	7,844	0.53	2,531	0.17	$2,790	$0.19	.....	.....	14,073	0.95	283,607	19.07	40
.....	.....	81,384	6.11	4,313	0.32	3,575	0.27	.....	.....	110	0.01	13,548	1.02	58,212	4.37	41
120	(2)	249,968	8.73	16,126	0.56	15,715	0.55	.....	.....	202	0.01	12,856	0.45	342,683	11.97	42
4,038	0.18	271,528	11.88	16,221	0.71	64,417	2.82	.....	.....	57,282	2.51	78,973	3.45	515,118	22.53	43
720	0.06	141,091	12.03	13,903	1.19	16,459	1.40	.....	.....	.....	.....	14,275	1.22	6,347	0.54	44
600	0.05	119,882	9.76	9,773	0.80	22,431	1.83	.....	.....	.....	.....	23,545	1.92	53,621	4.37	45
53	(2)	163,982	9.34	23,729	1.35	20,036	1.14	75	(2)	113,950	6.49	20,939	1.19	695,355	39.59	46
.....	.....	109,694	7.35	6,412	0.43	5,364	0.36	1,697	0.11	23,167	1.55	14,890	1.00	91,266	6.11	47
.....	.....	114,548	11.98	3,393	0.35	1,152	0.12	250	0.03	23,193	2.42	20,236	2.12	178,787	18.69	48
.....	.....	99,884	7.51	7,824	0.59	10,592	0.80	.....	.....	10,334	0.78	37,162	2.79	184,536	13.87	49
.....	.....	76,884	5.95	6,912	0.53	3,382	0.26	.....	.....	23,757	1.84	9,395	0.73	27,953	2.16	50
6,869	0.27	178,327	7.10	20,149	0.80	14,894	0.59	.....	.....	10,710	0.43	19,171	0.76	236,211	9.40	51
281	0.02	64,633	5.20	.....	.....	1,562	0.13	877	0.07	46,479	3.74	17,313	1.39	110,882	8.92	52

[2] Less than one-half of 1 cent.

TABLE 6.—GOVERNMENTAL COST PAYMENTS OF INCORPORATED PLACES HAVING

[For a text discussion

	INCORPORATED PLACE.	Population.[1]	GOVERNMENTAL COST PAYMENTS.		EXPENSES OF GENERAL DEPARTMENTS.									
					All general departments.		General government.		Protection to person and property.		Conservation of health and sanitation.		Highways.	
			Total.	Per capita.	Total.	Per capita.	Total.	Per capita.	Total.	Per capita.	Total.	Per capita.	Total.	Per capita.
	CALIFORNIA—Continued.													
	INCORPORATED PLACES HAVING A POPULATION OF 2,500 TO 8,000.													
1	Alhambra	5,021	$379,070	$75.50	$160,138	$31.89	$14,134	$2.81	$4,073	$0.81	$6,054	$1.21	$38,737	$7.71
2	Anaheim	2,628	156,318	59.48	82,189	31.27	3,205	1.22	5,488	2.09	3,380	1.29	18,131	6.90
3	Chico	3,750	157,595	42.03	120,854	32.23	9,027	2.41	13,993	3.73	1,537	0.41	17,801	4.75
4	Coalinga	4,199	101,965	24.28	90,529	21.56	10,583	2.52	17,031	4.06	8,071	1.92	12,975	3.09
5	Colton	3,980	98,444	24.73	52,458	13.18	3,488	0.88	6,036	1.52	2,995	0.75	6,838	1.72
6	Corona	3,540	344,588	97.34	73,897	20.87	8,031	2.27	4,083	1.15	2,667	0.75	23,888	6.75
7	Emeryville	2,613	40,946	15.67	31,696	12.13	3,229	1.24	6,805	2.60	2,591	0.99	5,917	2.26
8	Glendale	2,746	315,092	114.75	114,805	41.81	10,344	3.77	5,031	1.83	4,396	1.60	17,632	6.42
9	Grass Valley	4,520	65,354	14.46	53,926	11.93	5,015	1.11	3,296	0.73	144	0.03	10,743	2.38
10	Hanford	4,829	100,034	20.72	89,728	18.58	9,869	2.04	9,536	1.97	4,084	0.85	10,955	2.27
11	Hayward	2,746	146,246	53.26	56,212	20.47	3,852	1.40	4,607	1.68	3,126	1.14	3,647	1.33
12	Lodi	2,697	179,822	66.67	50,871	18.86	7,110	2.61	2,044	0.76	5,015	1.86	1,204	0.45
13	Marysville	5,430	133,921	24.66	92,057	16.95	4,978	0.92	22,695	4.18	11,027	2.03	16,739	3.08
14	Merced	3,102	78,436	25.29	65,743	21.19	4,113	1.33	7,351	2.37	4,321	1.39	16,580	5.34
15	Mill Valley	2,551	69,117	27.09	55,637	21.81	8,863	3.47	1,690	0.66	300	0.12	10,557	4.14
16	Modesto	4,034	256,868	63.68	98,901	24.52	10,804	2.68	15,253	3.78	6,225	1.54	11,715	2.90
17	Monrovia	3,576	221,383	61.91	118,753	33.21	7,598	2.12	8,772	2.45	2,874	0.80	18,194	5.09
18	Monterey	4,923	125,544	25.50	67,151	13.64	7,887	1.60	6,706	1.36	5,490	1.12	11,228	2.28
19	Napa	5,791	136,698	23.61	116,664	20.15	5,248	0.91	14,052	2.43	4,266	0.74	34,986	6.04
20	Nevada City	2,689	76,054	28.28	37,776	14.05	1,560	0.58	3,153	1.17	647	0.24	5,520	2.05
21	Ocean Park	3,119	513,084	164.50	182,770	58.60	16,629	5.33	26,934	8.64	31,615	10.14	57,224	18.35
22	Ontario	4,274	329,276	77.04	105,096	24.59	5,080	1.19	4,836	1.13	1,951	0.46	7,541	1.76
23	Orange	2,920	205,469	70.37	62,975	21.57	6,042	2.07	1,555	0.53	240	0.08	12,003	4.11
24	Oroville	3,859	171,676	44.49	57,429	14.88	3,843	1.00	8,733	2.26	3,129	0.81	9,034	2.34
25	Oxnard	2,555	76,133	29.80	69,984	27.39	8,731	3.42	6,218	2.43	883	0.35	13,797	5.40
26	Palo Alto	4,486	145,782	32.50	85,522	19.06	7,745	1.73	7,566	1.69	6,575	1.47	10,165	2.27
27	Petaluma	5,880	116,111	19.75	93,596	15.92	11,149	1.90	13,985	2.38	5,223	0.89	19,217	3.27
28	Porterville	2,696	105,569	39.16	81,009	30.05	4,063	1.51	6,144	2.28	2,976	1.10	7,998	2.97
29	Red Bluff	3,530	48,387	13.71	45,308	12.84	1,917	0.54	7,151	2.03	646	0.18	5,721	1.62
30	Redding	3,572	67,885	19.00	60,336	16.89	7,345	2.06	3,525	0.99	9,436	2.64	8,663	2.43
31	Redondo Beach	2,935	235,172	80.13	75,642	25.77	6,795	2.32	4,564	1.56	6,261	2.13	13,387	4.56
32	Richmond	6,802	556,757	81.85	183,949	27.04	23,522	3.46	34,841	5.12	15,149	2.23	36,527	5.37
33	Roseville	2,608	63,227	24.24	29,287	11.23	4,961	1.90	2,663	1.02	318	0.12	2,420	0.93
34	Salinas	3,736	82,524	22.09	67,573	18.09	4,778	1.28	8,860	2.37	2,513	0.67	12,240	3.28
35	San Leandro	3,471	52,464	15.11	44,273	12.76	1,604	0.46	3,035	0.87	3,733	1.08	17,641	5.08
36	San Luis Obispo	5,157	138,003	26.76	86,865	16.84	11,321	2.20	10,162	1.97	3,920	0.76	13,485	2.61
37	San Mateo	4,384	137,033	31.26	107,445	24.51	7,888	1.80	8,293	1.89	3,829	0.87	15,585	3.55
38	San Rafael	5,934	92,168	15.53	87,277	14.71	8,637	1.46	12,172	2.05	6,774	1.14	11,558	1.95
39	Santa Clara	4,348	166,636	38.32	57,496	13.22	9,354	2.15	1,977	0.45	1,308	0.30	10,097	2.32
40	Santa Monica	7,847	481,109	61,31	271,690	34.62	40,098	5.11	29,102	3.71	35,238	4.49	36,255	4.62
41	Santa Rosa	7,817	261,720	33.48	134,444	17.20	8,699	1.11	14,077	1.80	9,669	1.24	28,202	3.61
42	South Pasadena	4,649	494,942	106.46	164,293	35.34	10,064	2.16	16,646	3.58	793	0.17	69,998	15.06
43	Tulare	2,758	119,498	43.33	63,839	23.15	4,765	1.73	3,966	1.44	1,688	0.61	6,955	2.52
44	Ventura	2,945	111,758	37.95	65,912	22.38	4,557	1.55	4,441	1.51	1,978	0.67	13,157	4.47
45	Visalia	4,550	167,347	36.78	89,319	19.63	5,083	1.12	12,347	2.71	4,329	0.95	10,704	2.35
46	Watsonville	4,446	98,777	22.22	81,368	18.30	4,377	0.98	7,212	1.62	2,972	0.67	17,196	3.87
47	Whittier	4,550	222,262	48.85	128,191	28.17	12,136	2.67	6,950	1.53	9,635	2.12	15,359	3.38
48	Woodland	3,187	143,804	45.12	61,752	19.38	3,806	1.19	5,799	1.82	3,037	0.95	9,001	2.82
	COLORADO.													
49	Total	442,586	$13,695,070	$30.94	$7,014,901	$15.85	$1,168,069	$2.64	$1,175,342	$2.66	$517,902	$1.17	$914,646	$2.07
	INCORPORATED PLACES HAVING A POPULATION OF 30,000 AND OVER.													
50	Colorado Springs	31,090	$968,284	$31.14	$515,915	$16.59	$56,289	$1.81	$83,707	$2.69	$22,882	$0.74	$73,004	$2.35
51	Denver	237,885	9,268,251	38.96	4,634,078	19.48	887,030	3.73	754,789	3.17	427,130	1.80	550,889	2.32
52	Pueblo	49,596	971,375	19.59	524,661	10.58	48,684	0.98	139,756	2.82	25,942	0.52	68,267	1.38
	INCORPORATED PLACES HAVING A POPULATION OF 8,000 TO 30,000.													
53	Boulder	10,640	$225,941	$21.24	$138,870	$13.05	$13,319	$1.25	$15,607	$1.47	$3,576	$0.34	$19,053	$1.79
54	Fort Collins	9,885	134,836	13.64	89,657	9.07	10,554	1.07	7,682	0.78	3,465	0.35	11,522	1.17
55	Greeley	9,854	107,086	10.87	41,423	4.20	10,716	1.09	10,740	1.09	843	0.09	12,284	1.25
56	Trinidad	11,782	328,052	27.84	158,812	13.48	15,036	1.28	22,708	1.93	6,046	0.51	23,778	2.02

[1] For places of 8,000 inhabitants and over, estimated as of July 1, 1913; for places of less than 8,000 inhabitants, enumerated as of Apr. 15, 1910.

A POPULATION OF 2,500 AND OVER, TOTAL AND PER CAPITA: 1913—Continued.

of this table, see page 401.]

EXPENSES OF GENERAL DEPARTMENTS—continued.										EXPENSES OF PUBLIC SERVICE ENTERPRISES.		INTEREST.		OUTLAYS.		
Charities, hospitals, and corrections.		Education.				Recreation.		Miscellaneous and general.								
		Schools.		Libraries.												
Total.	Per capita.	Total.	Per capita.	Total.	Per capita.	Total.	Per capita.	Total.	Per capita.	Total.	Per capita.	Total.	Per capita.	Total.	Per capita.	
CALIFORNIA—Continued.																
INCORPORATED PLACES HAVING A POPULATION OF 2,500 TO 8,000.																
.....	.....	$91,845	$18.29	$5,295	$1.05	.....	.....	.....	.....	.....	.....	$17,048	$3.40	$201,885	$40.21	1
.....	.....	50,911	19.37	1,074	0.41	.....	.....	.....	.....	$21,526	$8.19	14,689	5.59	37,913	14.43	2
$24	$0.01	74,607	19.90	2,832	0.76	$1,033	$0.28	.....	.....	.....	.....	12,153	3.24	24,588	6.56	3
.....	.....	40,664	9.68	.....	.....	330	0.08	$875	$0.21	.....	.....	9,434	2.25	2,002	0.48	4
7	(2)	31,476	7.91	1,522	0.38	96	0.02	.....	.....	31,523	7.92	4,655	1.17	9,808	2.46	5
.....	.....	31,090	8.78	2,792	0.79	1,346	0.38	.....	.....	.....	.....	12,886	3.64	257,805	72.83	6
.....	.....	13,154	5.03	.....	.....	.....	.....	.....	.....	.....	.....	.....	.....	9,250	3.54	7
10	(2)	74,779	27.23	2,257	0.82	.....	.....	356	0.13	16,689	6.08	11,185	4.07	172,413	62.79	8
.....	.....	33,562	7.43	1,166	0.26	.....	.....	.....	.....	9,376	2.07	2,052	0.45	.....	.....	9
.....	.....	51,497	10.66	3,489	0.72	298	0.06	.....	.....	.....	.....	3,583	0.74	6,723	1.39	10
.....	.....	38,462	14.01	1,418	0.52	1,100	0.40	.....	.....	.....	.....	7,355	2.68	82,679	30.11	11
.....	.....	31,603	11.72	2,252	0.84	243	0.09	1,400	0.52	22,732	8.43	15,630	5.80	90,589	33.59	12
.....	.....	29,077	5.35	2,043	0.38	2,062	0.38	3,436	0.63	.....	.....	4,630	0.85	37,234	6.86	13
.....	.....	29,741	9.59	3,046	0.98	591	0.19	.....	.....	.....	.....	6,415	2.07	6,278	2.02	14
.....	.....	31,033	12.17	3,194	1.25	.....	.....	.....	.....	.....	.....	7,362	2.89	6,118	2.40	15
.....	.....	47,563	11.79	3,576	0.89	2,400	0.59	1,365	0.34	20,398	5.06	18,971	4.70	118,598	29.40	16
.....	.....	74,938	20.96	4,017	1.12	1,319	0.37	1,041	0.29	18,981	5.31	21,885	6.12	61,764	17.27	17
.....	.....	33,517	6.81	.....	.....	2,323	0.47	.....	.....	.....	.....	7,125	1.45	51,268	10.41	18
.....	.....	49,118	8.48	4,193	0.72	3,585	0.62	1,216	0.21	.....	.....	3,249	0.56	16,785	2.90	19
.....	.....	25,696	9.56	1,200	0.45	.....	.....	.....	.....	6,446	2.40	5,480	2.04	26,352	9.80	20
.....	.....	40,163	12.88	.....	.....	10,205	3.27	.....	.....	.....	.....	4,951	1.59	325,363	104.32	21
.....	.....	80,920	18.93	1,945	0.46	1,679	0.39	1,144	0.27	14,217	3.33	28,130	6.58	181,833	42.54	22
.....	.....	41,507	14.21	1,309	0.45	319	0.11	.....	.....	17,882	6.12	8,957	3.07	115,655	39.61	23
.....	.....	30,270	7.84	2,237	0.58	183	0.05	.....	.....	.....	.....	9,775	2.53	104,472	27.07	24
29	0.01	34,201	13.39	2,396	0.94	3,729	1.46	.....	.....	.....	.....	1,956	0.77	4,193	1.64	25
.....	.....	47,890	10.67	4,673	1.04	908	0.20	.....	.....	36,213	8.07	13,615	3.03	10,432	2.33	26
.....	.....	37,840	6.44	2,749	0.47	3,213	0.55	220	0.04	.....	.....	4,127	0.70	18,388	3.13	27
.....	.....	56,937	21.12	1,651	0.61	1,240	0.46	.....	.....	9,810	3.64	14,750	5.47	.....	.....	28
8	(2)	27,742	7.86	2,121	0.60	2	(2)	.....	.....	.....	.....	1,970	0.56	1,109	0.31	29
.....	.....	30,109	8.43	1,258	0.35	.....	.....	.....	.....	.....	.....	7,549	2.11	.....	.....	30
.....	.....	41,753	14.23	1,340	0.46	50	0.02	1,492	0.51	.....	.....	9,350	3.19	150,180	51.17	31
250	0.04	68,870	10.12	4,599	0.68	191	0.03	.....	.....	.....	.....	12,605	1.85	360,203	52.96	32
.....	.....	17,865	6.85	988	0.38	72	0.03	.....	.....	4,993	1.91	4,346	1.67	24,601	9.43	33
.....	.....	30,992	8.30	1,553	0.42	2,753	0.74	3,884	1.04	.....	.....	5,066	1.36	9,885	2.65	34
.....	.....	18,260	5.26	.....	.....	.....	.....	.....	.....	.....	.....	4,205	1.21	3,986	1.15	35
.....	.....	44,503	8.63	3,385	0.66	89	0.02	.....	.....	12,836	2.49	13,417	2.60	24,885	4.83	36
330	0.08	68,333	15.59	2,839	0.65	348	0.08	.....	.....	.....	.....	12,586	2.87	17,002	3.88	37
.....	.....	40,927	6.90	3,539	0.60	3,670	0.62	.....	.....	.....	.....	4,527	0.76	364	0.06	38
.....	.....	34,022	7.82	654	0.15	84	0.02	.....	.....	27,266	6.27	9,825	2.26	72,049	16.57	39
.....	.....	113,215	14.43	7,974	1.02	8,378	1.07	1,430	0.18	2,121	0.27	32,936	4.20	174,362	22.22	40
.....	.....	67,795	8.67	5,171	0.66	631	0.08	200	0.03	9,859	1.26	15,915	2.04	101,502	12.98	41
100	0.02	57,409	12.35	5,257	1.13	4,026	0.87	.....	.....	.....	.....	8,362	1.80	322,287	69.32	42
.....	.....	46,093	16.71	.....	.....	372	0.13	.....	.....	1,748	0.63	7,265	2.63	46,646	16.91	43
.....	.....	39,506	13.41	1,365	0.46	908	0.31	.....	.....	185	0.06	10,761	3.65	34,900	11.85	44
.....	.....	52,494	11.54	2,848	0.63	1,368	0.30	146	0.03	1,174	0.26	16,754	3.68	60,100	13.21	45
.....	.....	44,712	10.06	1,517	0.34	1,913	0.43	1,469	0.33	.....	.....	4,982	1.12	12,427	2.80	46
.....	.....	79,805	17.54	3,583	0.79	723	0.16	.....	.....	21,896	4.81	18,981	4.17	53,194	11.69	47
6	(2)	34,532	10.84	4,653	1.46	918	0.29	.....	.....	4,847	1.52	7,980	2.50	69,225	21.72	48
COLORADO.																
$169,411	$0.38	$2,440,899	$5.52	$85,638	$0.19	$413,602	$0.93	$129,392	$0.29	$401,367	$0.91	$1,031,332	$2.33	$5,247,470	$11.86	49
INCORPORATED PLACES HAVING A POPULATION OF 30,000 AND OVER.																
$2,250	$0.07	$237,615	$7.64	$6,470	$0.21	$29,463	$0.95	$4,235	$0.14	$49,616	$1.60	$94,563	$3.04	$308,190	$9.91	50
160,916	0.68	1,361,571	5.72	41,615	0.17	342,127	1.44	108,011	0.45	42,221	0.18	362,306	1.52	4,229,646	17.78	51
4,623	0.09	204,961	4.13	5,542	0.11	19,591	0.40	7,295	0.15	120,591	2.43	171,220	3.45	154,903	3.12	52
INCORPORATED PLACES HAVING A POPULATION OF 8,000 TO 30,000.																
$46	(2)	$78,790	$7.41	$2,031	$0.19	$4,787	$0.45	$1,661	$0.16	$5,419	$0.51	$39,993	$3.76	$41,659	$3.92	53
.....	.....	49,712	5.03	2,793	0.28	3,929	0.40	.....	.....	15,025	1.52	17,717	1.79	12,437	1.26	54
378	$0.04	(3)	(3)	2,257	0.23	1,818	0.18	2,387	0.24	18,886	1.92	17,798	1.81	28,979	2.94	55
.....	.....	84,968	7.21	3,057	0.26	3,219	0.27	.....	.....	21,544	1.83	59,928	5.09	87,768	7.45	56

[2] Less than one-half of 1 cent.

[3] Not reported.

TABLE 6.—GOVERNMENTAL COST PAYMENTS OF INCORPORATED PLACES HAVING

[For a text discussion

	INCORPORATED PLACE.	Population.[1]	GOVERNMENTAL COST PAYMENTS.		EXPENSES OF GENERAL DEPARTMENTS.									
					All general departments.		General government.		Protection to person and property.		Conservation of health and sanitation.		Highways.	
			Total.	Per capita.	Total.	Per capita.	Total.	Per capita.	Total.	Per capita.	Total.	Per capita.	Total.	Per capita.
	COLORADO—Continued.													
	INCORPORATED PLACES HAVING A POPULATION OF 2,500 TO 8,000.													
1	Alamosa	3,013	$41,318	$13.71	$24,289	$8.06	$8,574	$2.85	$891	$0.30	$133	$0.04	$1,665	$0.55
2	Canon City	5,162	107,712	20.87	57,686	11.18	5,178	1.00	6,512	1.26	913	0.18	13,162	2.55
3	Colorado City	4,333	50,325	11.61	44,044	10.16	5,584	1.29	9,392	2.17	948	0.22	9,273	2.14
4	Cripple Creek	6,206	61,100	9.85	51,350	8.27	17,000	2.74	20,350	3.28	3,000	0.48	11,000	1.77
5	Durango	4,686	93,812	20.02	60,225	12.85	8,220	1.75	8,140	1.74	1,258	0.27	13,705	2.92
6	Englewood	2,983	32,968	11.05	26,518	8.89	2,173	0.73	1,645	0.55	190	0.06	4,476	1.50
7	Florence	2,712	51,778	19.09	33,085	12.20	7,934	2.93	4,437	1.64	725	0.27	6,207	2.29
8	Fort Morgan	2,800	67,649	24.16	24,172	8.63	2,468	0.88	3,054	1.09	577	0.21	3,258	1.16
9	Grand Junction	7,754	337,578	43.54	106,601	13.75	16,105	2.08	9,961	1.28	6,578	0.85	17,143	2.21
10	La Junta	4,154	130,767	31.48	64,521	15.53	4,647	1.12	4,986	1.20	1,214	0.29	8,968	2.16
11	Lamar	2,977	63,025	21.17	38,109	12.80	2,947	0.99	2,558	0.86	557	0.19	4,492	1.51
12	Leadville	7,508	130,854	17.43	111,234	14.82	8,164	1.09	29,015	3.86	1,246	0.17	11,712	1.56
13	Longmont	4,256	90,560	21.28	39,168	9.20	5,969	1.40	3,780	0.89	743	0.17	2,201	0.52
14	Loveland	3,651	66,215	18.14	38,906	10.66	5,862	1.61	3,019	0.83	2,090	0.57	4,407	1.21
15	Monte Vista	2,544	28,979	11.39	25,431	10.00	3,216	1.26	1,447	0.57	30	0.01	6,594	2.59
16	Montrose	3,254	71,849	22.08	34,076	10.47	2,381	0.73	5,284	1.62	1,364	0.42	7,407	2.28
17	Rocky Ford	3,230	51,520	15.95	29,640	9.18	3,469	1.07	4,097	1.27	384	0.12	6,034	1.87
18	Salida	4,425	111,576	25.21	59,465	13.44	5,062	1.14	7,128	1.61	4,249	0.96	11,300	2.55
19	Sterling	3,044	42,871	14.08	16,090	5.29	3,710	1.22	2,207	0.73	619	0.20	8,219	2.70
20	Victor	3,162	58,789	18.59	26,875	8.50	7,778	2.46	12,450	3.94	1,200	0.38	4,626	1.46
	CONNECTICUT.													
21	Total	1,058,117	$19,979,100	$18.88	$13,316,434	$12.59	$1,298,263	$1.23	$2,217,482	$2.10	$819,687	$0.77	$2,460,047	$2.32
	INCORPORATED PLACES HAVING A POPULATION OF 30,000 AND OVER.													
22	Bridgeport	112,144	$1,907,291	$17.01	$1,397,731	$12.46	$138,269	$1.23	$388,171	$3.46	$126,535	$1.13	$197,636	$1.76
23	Hartford	105,107	2,955,340	28.12	1,902,751	18.10	137,362	1.31	477,447	4.54	174,334	1.66	211,065	2.01
24	New Britain	49,021	924,353	18.86	527,781	10.77	61,819	1.26	94,062	1.92	41,173	0.84	70,283	1.43
25	New Haven	141,915	2,638,768	18.59	2,027,406	14.29	146,967	1.04	515,669	3.63	132,845	0.94	254,773	1.80
26	Waterbury	80,289	1,611,641	20.07	943,521	11.75	98,743	1.23	190,030	2.37	69,379	0.86	104,395	1.30
	INCORPORATED PLACES HAVING A POPULATION OF 8,000 TO 30,000.													
27	Ansonia	15,954	$214,758	$13.46	$137,883	$8.64	$15,273	$0.96	$7,369	$0.46	$2,988	$0.19	$27,234	$1.71
28	Bristol	14,754	188,955	12.81	142,726	9.67	18,765	1.27	10,710	0.73	966	0.07	42,050	2.85
29	Danbury	[4] *21,434*	206,544	9.64	95,189	4.44	13,150	0.61	37,963	1.77	9,388	0.44	30,879	1.44
30	Danbury town	24,811	181,530	7.32	164,832	6.64	17,711	0.71	1,706	0.07	1,865	0.08	24,980	1.01
31	Derby	9,334	116,324	12.46	97,642	10.46	10,853	1.16	10,322	1.11	6,072	0.65	18,287	1.96
32	East Hartford town	8,700	174,059	20.01	92,715	10.66	6,879	0.79	3,714	0.43	2,350	0.27	23,859	2.74
33	Enfield town	10,700	97,189	9.08	80,402	7.51	7,725	0.72	7,642	0.71	1,450	0.14	20,355	1.90
34	Greenwich town	17,856	392,529	21.98	306,596	17.17	33,097	1.85	11,124	0.62	5,716	0.32	97,033	5.43
35	Manchester town	14,627	189,913	12.98	153,954	10.53	11,987	0.82	5,081	0.35	1,806	0.12	42,078	2.88
36	Meriden	[4] *28,228*	237,210	8.40	162,759	5.77	17,214	0.61	66,352	2.35	17,385	0.62	54,253	1.92
37	Meriden town [5]	33,160	396,466	11.96	230,911	6.96	19,078	0.58	552	0.02	2,934	0.09	11,647	0.35
38	Middletown	[4] *12,586*	167,826	13.33	120,943	9.61	11,385	0.90	22,772	1.81	8,305	0.66	24,658	1.96
39	Middletown town	21,808	143,355	6.57	112,091	5.14	17,579	0.81	1,941	0.09	11,174	0.51	18,139	0.83
40	Naugatuck	13,430	224,468	16.71	180,040	13.41	10,891	0.81	14,708	1.10	16,696	1.24	35,109	2.61
41	New London	20,343	490,064	24.09	282,124	13.87	25,490	1.25	11,420	0.56	19,185	0.94	85,797	4.22
42	Norwalk town	25,600	238,386	9.31	203,926	7.97	26,151	1.02	1,231	0.05	809	0.03	47,776	1.87
43	Norwich	[4] *20,836*	521,241	25.02	144,131	6.92	14,778	0.71	58,251	2.80	10,603	0.51	58,458	2.81
44	Norwich town	28,839	227,063	7.87	205,559	7.13	9,106	0.32	600	0.02	3,625	0.13	37,703	1.31
45	Orange town	12,661	141,296	11.16	124,833	9.86	20,012	1.58	21,895	1.73	619	0.05	31,810	2.51
46	South Norwalk	[4] *9,738*	201,329	20.67	41,860	4.30	9,821	1.01	16,007	1.64	4,594	0.47	7,914	0.81
47	Stamford	[4] *28,106*	419,870	14.94	247,464	8.80	33,847	1.20	67,363	2.40	52,809	1.88	75,029	2.67
48	Stamford town [5]	32,083	395,961	12.34	284,249	8.86	25,851	0.81	4,716	0.15	7,840	0.24	42,296	1.32
49	Stonington town	9,353	97,387	10.41	70,869	7.58	8,968	0.96	2,852	0.30	336	0.04	2,402	0.26
50	Torrington	[4] *17,796*	78,295	4.40	42,512	2.39	2,270	0.13	12,019	0.68	8,824	0.50	18,994	1.07
51	Torrington town	18,265	125,627	6.88	115,018	6.30	11,522	0.63	65	([3])	1,109	0.06	13,142	0.72
52	Vernon town	9,283	72,963	7.86	55,241	5.95	5,144	0.55	101	0.01	892	0.10	3,998	0.43
53	Wallingford	[4] *9,328*	144,044	15.45	24,651	2.64	6,400	0.69	4,664	0.50	1,452	0.16	11,812	1.27
54	Wallingford town	11,854	129,031	10.89	103,868	8.76	8,024	0.68	471	0.04	833	0.07	8,468	0.71
55	Willimantic	[4] *11,974*	95,585	7.98	56,542	4.72	6,290	0.53	12,095	1.01	12,395	1.04	24,885	2.08
56	Winchester town	8,975	108,745	12.12	84,516	9.42	8,237	0.92	733	0.08	2,290	0.26	24,330	2.71
57	Windham town	13,404	112,295	8.38	86,713	6.47	12,139	0.91	246	0.02	4,437	0.33	4,096	0.31

[1] For places of 8,000 inhabitants and over, estimated as of July 1, 1913; for places of less than 8,000 inhabitants, enumerated as of Apr. 15, 1910.
[2] Not reported.
[3] Less than one-half of 1 cent.

A POPULATION OF 2,500 AND OVER, TOTAL AND PER CAPITA: 1913—Continued.

of this table, see page 401.]

EXPENSES OF GENERAL DEPARTMENTS—continued.										EXPENSES OF PUBLIC SERVICE ENTERPRISES.		INTEREST.		OUTLAYS.		
Charities, hospitals, and corrections.		Education.				Recreation.		Miscellaneous and general.								
		Schools.		Libraries.												
Total.	Per capita.	Total.	Per capita.	Total.	Per capita.	Total.	Per capita.	Total.	Per capita.	Total.	Per capita.	Total.	Per capita.	Total.	Per capita.	
COLORADO—Continued.																
INCORPORATED PLACES HAVING A POPULATION OF 2,500 TO 8,000.																
$172	$0.06	$11,890	$3.95	$914	$0.30			$50	$0.02	$4,484	$1.49	$9,138	$3.03	$3,407	$1.13	1
		29,322	5.68	1,500	0.29	$849	$0.16	250	0.05	8,928	1.73	30,968	6.00	10,130	1.96	2
167	0.04	16,323	3.77	925	0.21	550	0.13	882	0.20	1,522	0.35	2,172	0.50	2,587	0.60	3
		(2)	(2)											9,750	1.57	4
		25,425	5.43	2,500	0.53	977	0.21			5,748	1.23	20,066	4.28	7,773	1.66	5
		18,034	6.05									2,451	0.82	3,999	1.34	6
710	0.26	12,461	4.59	480	0.18			131	0.05	2,463	0.91	13,630	5.03	2,600	0.96	7
		13,662	4.88	313	0.11	740	0.26	100	0.04	21,143	7.55	10,602	3.79	11,732	4.19	8
		54,129	6.98	1,931	0.25	571	0.07	183	0.02	12,320	1.59	45,655	5.89	173,002	22.31	9
38	0.01	40,084	9.65	3,760	0.91	824	0.20			8,404	2.02	9,684	2.33	48,158	11.59	10
		26,067	8.76	1,488	0.50					3,894	1.31	19,724	6.63	1,298	0.44	11
		56,890	7.58	2,368	0.32	100	0.01	1,739	0.23			12,809	1.71	6,811	0.91	12
		24,405	5.73	1,500	0.35	570	0.13			13,379	3.14	20,522	4.82	17,491	4.11	13
		20,601	5.64	1,547	0.42	880	0.24	500	0.14	11,435	3.13	5,755	1.58	10,119	2.77	14
		13,473	5.30			539	0.21	132	0.05			1,822	0.72	1,726	0.68	15
		16,211	4.98	294	0.09	120	0.04	1,015	0.31	6,682	2.05	8,029	2.47	23,062	7.09	16
		14,759	4.57	884	0.27	13	(3)			9,276	2.87	12,604	3.90			17
111	0.03	29,546	6.68	1,469	0.33	600	0.14			3,709	0.84	5,368	1.21	43,034	9.73	18
		(2)	(2)			1,335	0.44			6,415	2.11	13,157	4.32	7,209	2.37	19
		(2)	(2)					821	0.26	8,263	2.61	23,651	7.48			20
CONNECTICUT.																
$1,015,535	$0.96	$4,904,562	$4.64	$187,315	$0.18	$279,985	$0.26	$133,558	$0.13	$609,819	$0.58	$1,760,115	$1.66	$4,292,732	$4.06	21
INCORPORATED PLACES HAVING A POPULATION OF 30,000 AND OVER.																
$103,493	$0.92	$369,283	$3.29	$16,272	$0.15	$39,817	$0.36	$18,255	$0.16	$1,546	$0.01	$87,070	$0.78	$420,944	$3.75	22
127,689	1.21	657,470	6.26	21,000	0.20	68,463	0.65	27,921	0.26	140,629	1.34	298,739	2.84	613,221	5.83	23
34,280	0.70	199,635	4.07	7,000	0.14	17,450	0.36	2,079	0.04	57,541	1.17	128,378	2.62	210,653	4.30	24
117,111	0.83	714,313	5.03	35,393	0.25	73,253	0.52	37,082	0.26	2,056	0.01	144,403	1.02	464,903	3.28	25
52,641	0.66	379,953	4.73	20,827	0.26	20,670	0.26	6,883	0.09	34,194	0.43	139,135	1.73	494,791	6.16	26
INCORPORATED PLACES HAVING A POPULATION OF 8,000 TO 30,000.																
$14,301	$0.90	$66,344	$4.16	$4,374	$0.27							$20,122	$1.26	$56,753	$3.56	27
12,305	0.83	48,725	3.30	8,744	0.59	$370	$0.03	$91	$0.01	$2,287	$0.16	16,172	1.10	27,770	1.88	28
75	(3)			385	0.02	300	0.01	3,049	0.14	20,529	0.96	39,173	1.83	51,653	2.41	29
24,774	1.00	91,773	3.70	301	0.01	1,304	0.05	418	0.02	37	(3)	16,661	0.67			30
9,688	1.04	34,945	3.74	5,332	0.57	788	0.08	1,355	0.15			8,418	0.90	10,264	1.10	31
7,260	0.83	41,854	4.81	1,746	0.20	1,067	0.12	3,986	0.46	4,407	0.50	22,416	2.58	54,521	6.27	32
4,700	0.44	36,800	3.44	754	0.07	557	0.05	419	0.04	424	0.04	3,770	0.35	12,593	1.18	33
35,393	1.98	119,092	6.67			4,634	0.26	507	0.03	18	(3)	45,606	2.55	40,309	2.26	34
16,444	1.12	72,307	4.94	778	0.05	2,184	0.15	1,289	0.09	1,043	0.07	6,196	0.42	28,720	1.96	35
						5,939	0.21	1,616	0.06	24,234	0.86	4,383	0.16	45,834	1.62	36
33,076	1.00	158,190	4.77	3,837	0.12	700	0.02	897	0.03	239	0.01	26,824	0.81	138,492	4.18	37
130	0.01	52,642	4.18			756	0.06	295	0.02	7,643	0.61	22,261	1.77	16,979	1.35	38
16,747	0.77	43,633	2.00	1,400	0.06	200	0.01	1,278	0.06			31,189	1.43	75	(3)	39
23,704	1.77	77,963	5.81			715	0.05	254	0.02			10,977	0.82	33,451	2.49	40
22,329	1.10	98,260	4.83			10,540	0.52	9,103	0.45	5,046	0.25	50.887	2.50	152,007	7.47	41
24,611	0.96	102,998	4.02			350	0.01			50	(3)	34,410	1.34			42
						2,041	0.10			157,916	7.58	78,564	3.77	140,630	6.75	43
28,600	0.99	112,566	3.90	13,359	0.46							10,548	0.37	10,956	0.38	44
6,322	0.50	42,448	3.35	950	0.08	777	0.06					15,074	1.19	1,389	0.11	45
				2,929	0.30	595	0.06			51,530	5.30	20,029	2.06	87,910	9.03	46
				10,000	0.36	8,416	0.30					35,998	1.28	136,408	4.85	47
30,606	0.95	171,030	5.33			1,910	0.06					44,325	1.38	67,387	2.10	48
7,593	0.81	48,543	5.19			175	0.02					7,374	0.79	19,144	2.05	49
						162	0.01	243	0.01			11,674	0.66	24,109	1.35	50
16,589	0.91	70,665	3.87			1,080	0.06	846	0.05			6,765	0.37	3,844	0.21	51
13,540	1.46	30,566	3.29	1,000	0.11					1,875	0.20	11,612	1.25	4,235	0.46	52
						125	0.01	198	0.02	37,256	4.00	14,041	1.51	68,096	7.30	53
8,112	0.68	75,676	6.38	1,706	0.14	110	0.01	468	0.04	51	(3)	11,258	0.95	13,854	1.17	54
				877	0.07					14,593	1.22	8,346	0.70	16,104	1.34	55
9,536	1.06	36,566	4.07	1,775	0.20	299	0.03	750	0.08	2,978	0.33	6,452	0.72	14,799	1.65	56
18,340	1.37	47,312	3.53			143	0.01			1,500	0.11	14,537	1.08	9,545	0.71	57

[4] Population included in that of the town in which located.
[5] Included in this group instead of in the one preceding, because not incorporated as a city.

TABLE 6.—GOVERNMENTAL COST PAYMENTS OF INCORPORATED PLACES HAVING

[For a text discussion

	INCORPORATED PLACE.	Population.[1]	GOVERNMENTAL COST PAYMENTS.		EXPENSES OF GENERAL DEPARTMENTS.									
					All general departments.		General government.		Protection to person and property.		Conservation of health and sanitation.		Highways.	
			Total.	Per capita.	Total.	Per capita.	Total.	Per capita.	Total.	Per capita.	Total.	Per capita.	Total.	Per capita.
	CONNECTICUT—Continued.													
	INCORPORATED PLACES HAVING A POPULATION OF 2,500 TO 8,000.													
1	Berlin town	3,728	$48,926	$13.13	$34,701	$9.31	$5,201	$1.40	$379	$0.10	$194	$0.05	$4,597	$1.23
2	Bethel	[2] *3,041*	17,754	5.84	7,479	2.46	556	0.18	357	0.12	89	0.03	6,221	2.05
3	Bethel town	3,792	31,863	8.40	27,711	7.31	2,942	0.78	205	0.05	68	0.02	4,217	1.11
4	Branford	[2] *2,560*	3,070	1.20	3,070	1.20	139	0.05	.....	.....	.....	.....	2,824	1.10
5	Branford town	6,047	63,896	10.57	54,045	8.94	6,341	1.05	2,708	0.45	706	0.12	8,788	1.45
6	Canton town	2,732	33,349	12.21	30,721	11.24	2,924	1.07	500	0.18	337	0.12	11,206	4.10
7	Danielson	[2] *2,934*	14,286	4.87	9,411	3.21	307	0.10	3,122	1.06	1,079	0.37	3,045	1.04
8	Darien town	3,946	53,391	13.53	50,303	12.75	7,394	1.87	2,543	0.64	144	0.04	14,511	3.68
9	East Windsor town	3,362	38,123	11.34	34,582	10.29	3,659	1.09	162	0.05	25	0.01	10,560	3.14
10	Essex town	2,745	21,550	7.85	19,074	6.95	1,963	0.72	86	0.03	130	0.05	3,283	.20
11	Fairfield town	6,134	89,659	14.62	70,585	11.51	10,407	1.70	74	0.01	771	0.13	23,611	3.85
12	Farmington town	3,478	46,699	13.43	41,737	12.00	5,724	1.65	987	0.28	270	0.08	12,625	3.63
13	Glastonbury town	4,796	56,740	11.83	45,349	9.45	4,514	0.94	1,142	0.24	325	0.07	10,888	2.27
14	Greenwich	[2] *3,886*	120,727	31.07	50,721	13.05	5,069	1.30	17,086	4.40	9,906	2.55	17,959	4.62
15	Griswold town	4,233	41,339	9.77	30,890	7.30	4,660	1.10	112	0.03	199	0.05	4,020	0.95
16	Groton town	6,495	64,742	9.97	50,129	7.72	13,580	2.09	454	0.07	535	0.08	4,600	0.71
17	Guilford town	3,001	37,627	12.54	32,252	10.75	4,982	1.66	6	(3)	1,047	0.35	10,534	3.51
18	Hamden town	5,850	83,815	14.33	77,097	13.18	10,787	1.84	3,598	0.62	1,939	0.33	24,345	4.16
19	Huntington town	6,545	77,525	11.84	64,014	9.78	5,782	0.88	457	0.07	458	0.07	10,739	1.64
20	Jewett City	[2] *3,023*	16,176	5.35	6,673	2.21	1,824	0.60	1,676	0.55	300	0.10	2,873	0.95
21	Killingly town	6,564	71,249	10.85	53,963	8.22	8,276	1.26	204	0.03	379	0.06	8,937	1.36
22	Litchfield town	3,005	50,513	16.81	42,587	14.17	4,360	1.45	478	0.16	288	0.10	15,911	5.29
23	Milford town	4,366	91,573	20.97	69,663	15.96	9,551	2.19	3,914	0.90	1,842	0.42	27,747	6.36
24	Montville town	2,804	27,850	9.93	23,929	8.53	4,884	1.74	181	0.06	128	0.05	3,500	1.25
25	New Canaan town	3,667	64,858	17.69	47,998	13.09	5,864	1.60	1,408	0.38	389	0.11	15,371	4.19
26	New Milford town	5,010	61,154	12.21	43,163	8.62	5,105	1.02	221	0.04	763	0.15	12,375	2.47
27	Newtown town	3,012	39,289	13.04	37,400	12.42	4,541	1.51	86	0.03	413	0.14	16,241	5.39
28	Norwalk	[2] *6,954*	92,331	13.28	43,384	6.24	6,802	0.98	16,441	2.36	4,166	0.60	12,386	1.78
29	Plainfield town	6,719	50,482	7.51	39,869	5.93	2,270	0.34	916	0.14	219	0.03	8,531	1.27
30	Plainville town	2,882	42,449	14.73	36,564	12.69	4,295	1.49	998	0.35	414	0.14	9,976	3.46
31	Plymouth town	5,021	61,186	12.19	37,721	7.51	5,040	1.00	695	0.14	1,616	0.32	7,428	1.48
32	Portland town	3,425	47,142	13.76	28,650	8.36	3,631	1.06	3,200	0.93	594	0.17	2,640	0.77
33	Putnam	[2] *6,637*	324,972	48.96	27,411	4.13	4,437	0.67	9,475	1.43	255	0.04	13,244	2.00
34	Putnam town	7,280	73,450	10.09	56,288	7.73	5,485	0.75	51	0.01	.....	.....	3,998	0.55
35	Ridgefield town	3,118	36,356	11.66	31,874	10.22	5,981	1.92	1,204	0.39	839	0.27	6,355	2.04
36	Rockville	[2] *7,977*	62,158	7.79	37,598	4.71	3,707	0.46	12,018	1.51	5,965	0.75	15,004	1.88
37	Salisbury town	3,522	37,094	10.53	34,276	9.73	3,440	0.98	559	0.16	167	0.05	12,439	3.53
38	Seymour town	4,786	69,656	14.55	45,732	9.56	4,441	0.93	2,896	0.61	326	0.07	13,409	2.80
39	Shelton	[2] *4,807*	33,679	7.01	19,929	4.15	1,312	0.27	5,823	1.21	3,080	0.64	9,152	1.90
40	Simsbury town	2,537	51,545	20.32	48,605	19.16	3,582	1.41	298	0.12	229	0.09	18,883	7.44
41	Southington	[2] *3,714*	30,347	8.17	10,760	2.90	1,270	0.34	1,459	0.39	.....	.....	7,572	2.04
42	Southington town	6,516	118,732	18.22	78,914	12.11	7,296	1.12	6,618	1.02	500	0.08	13,048	2.00
43	Sprague town	2,551	31,638	12.40	20,040	7.86	2,335	0.92	1,720	0.67	240	0.09	5,172	2.03
44	Stafford town	5,233	41,372	7.91	35,717	6.83	2,851	0.54	288	0.06	342	0.07	7,355	1.41
45	Stafford Springs	[2] *3,059*	10,952	3.58	9,395	3.07	1,051	0.34	2,774	0.91	793	0.26	4,713	1.54
46	Stratford town	5,712	96,060	16.82	73,643	12.89	8,897	1.56	3,713	0.65	568	0.10	20,489	3.59
47	Suffield town	3,841	95,645	24.90	58,150	15.14	3,555	0.93	194	0.05	41	0.01	21,627	5.63
48	Thomaston town	3,533	34,887	9.87	29,176	8.26	4,897	1.39	1,139	0.32	406	0.11	5,508	1.56
49	Thompson town	4,804	39,210	8.16	31,485	6.55	2,314	0.48	258	0.05	14	(3)	5,785	1.20
50	Waterford town	3,097	31,571	10.19	19,557	6.31	3,207	1.04	242	0.08	31	0.01	2,245	0.72
51	Watertown town	3,850	50,069	13.00	35,655	9.26	3,837	1.00	654	0.17	196	0.05	11,294	2.93
52	West Hartford town	4,808	186,747	38.84	112,829	23.47	10,269	2.14	8,284	1.72	1,476	0.31	52,098	10.84
53	Westport town	4,259	77,440	18.18	69,541	16.33	8,051	1.89	520	0.12	3,676	0.86	27,290	6.43
54	Wethersfield town	3,148	38,089	12.10	24,130	7.67	1,414	0.45	304	0.10	173	0.05	5,146	1.63
55	Windsor town	4,178	58,969	14.11	48,037	11.50	4,924	1.18	174	0.04	454	0.11	16,696	4.00
56	Windsor Locks town	3,715	61,887	16.66	32,176	8.66	3,973	1.07	1,006	0.27	1,647	0.44	9,436	2.54
57	Winsted	[2] *7,754*	57,541	7.42	28,132	3.63	3,566	0.46	9,351	1.21	2,523	0.33	11,977	1.54
	DELAWARE.													
58	Total	100,627	$1,484,800	$14.76	$837,615	$8.32	$90,805	$0.90	$185,449	$1.84	$98,383	$0.98	$104,840	$1.04
	INCORPORATED PLACES HAVING A POPULATION OF 30,000 AND OVER.													
59	Wilmington	90,953	$1,378,833	$15.16	$789,190	$8.68	$89,054	$0.98	$177,840	$1.96	$97,669	$1.07	$98,313	$1.08
	INCORPORATED PLACES HAVING A POPULATION OF 2,500 TO 8,000.													
60	Dover	3,720	$44,376	$11.93	$16,506	$4.44	$425	$0.11	$2,136	$0.57	$431	$0.12	$1,238	$0.33
61	Milford	2,603	39,636	15.23	12,736	4.89	219	0.08	1,200	0.46	246	0.09	810	0.31
62	New Castle	3,351	21,955	6.55	19,183	5.72	1,107	0.33	4,273	1.28	37	0.01	4,479	1.34

[1] For places of 8,000 inhabitants and over, estimated as of July 1, 1913; for places of less than 8,000 inhabitants, enumerated as of Apr. 15, 1910.

A POPULATION OF 2,500 AND OVER, TOTAL AND PER CAPITA: 1913—Continued.

of this table, see page 402.]

EXPENSES OF GENERAL DEPARTMENTS—continued.										EXPENSES OF PUBLIC SERVICE ENTERPRISES.		INTEREST.		OUTLAYS.		
Charities, hospitals, and corrections.		Education.				Recreation.		Miscellaneous and general.								
		Schools.		Libraries.												
Total.	Per capita.	Total.	Per capita.	Total.	Per capita.	Total.	Per capita.	Total.	Per capita.	Total.	Per capita.	Total.	Per capita.	Total.	Per capita.	
CONNECTICUT—Continued.																
INCORPORATED PLACES HAVING A POPULATION OF 2,500 TO 8,000.																
$3,074	$0.83	$20,629	$5.53	$325	$0.09	$197	$0.05	$105	$0.03			$3,918	$1.05	$10,307	$2.77	1
						176	0.06	80	0.03	$2,737	$0.90	2,515	0.83	5,023	1.65	2
3,068	0.81	16,704	4.41	507	0.13							3,104	0.82	1,048	0.28	3
						107	0.04									4
6,249	1.03	29,014	4.80			81	0.01	158	0.03	28	(3)	3,822	0.63	6,001	0.99	5
1,624	0.59	13,841	5.07			50	0.02	239	0.09	40	0.01	2,588	0.95			6
7	(3)			1,481	0.50	370	0.13					2,714	0.93	2,161	0.74	7
3,934	1.00	21,365	5.41			158	0.04	254	0.06			3,088	0.78			8
3,447	1.03	15,818	4.70	200	0.06	711	0.21			116	0.03	3,425	1.02			9
1,369	0.50	12,144	4.42			9	(3)	90	0.03	100	0.04	2,326	0.85	50	0.02	10
3,810	0.62	31,241	5.09			278	0.05	393	0.06	45	0.01	5,138	0.84	13,891	2.26	11
3,323	0.96	17,583	5.06	684	0.20			541	0.16			4,962	1.43			12
4,654	0.97	22,499	4.69	383	0.08	542	0.11	402	0.08	3,258	0.68	2,093	0.44	6,040	1.26	13
234	0.06					35	0.01	432	0.11			15,124	3.89	54,882	14.12	14
3,849	0.91	18,007	4.25			43	0.01					5,220	1.23	5,229	1.24	15
8,011	1.23	22,897	3.53			52	0.01					5,986	0.92	8,627	1.33	16
2,520	0.84	13,128	4.37			35	0.01			2,027	0.68	3,348	1.12			17
3,421	0.58	32,557	5.56			101	0.02	349	0.06			1,462	0.25	5,256	0.90	18
4,574	0.70	38,231	5.84	2,779	0.42	48	0.01	946	0.14			12,790	1.95	721	0.11	19
										5,824	1.93	2,826	0.93	853	0.28	20
7,707	1.17	27,675	4.22	400	0.06	195	0.03	190	0.03			10,355	1.58	6,931	1.06	21
4,097	1.36	17,115	5.70	200	0.07			138	0.05	129	0.04	3,907	1.30	3,890	1.29	22
2,993	0.69	21,292	4.88	1,594	0.37	730	0.17			4,383	1.00	8,729	2.00	8,798	2.02	23
3,025	1.08	12,211	4.35									2,880	1.03	1,041	0.37	24
6,029	1.64	17,643	4.81	500	0.14	330	0.09	464	0.13			9,772	2.66	7,088	1.93	25
4,956	0.99	18,425	3.68	1,050	0.21	42	0.01	226	0.05	9	(3)	4,580	0.91	13,402	2.68	26
3,251	1.08	12,574	4.17			69	0.02	225	0.07			1,889	0.63			27
125	0.02			3,169	0.46	295	0.04			7,030	1.01	33,363	4.80	8,554	1.23	28
6,475	0.96	20,678	3.08			780	0.12					1,632	0.24	8,981	1.34	29
5,987	2.08	14,061	4.88	200	0.07	350	0.12	283	0.10	908	0.32	2,930	1.02	2,047	0.71	30
2,074	0.41	19,764	3.94	475	0.09	316	0.06	313	0.06	84	0.02	5,279	1.05	18,102	3.61	31
6,024	1.76	11,631	3.40	403	0.12	327	0.10	200	0.06			8,543	2.49	9,949	2.90	32
												8,470	1.28	289,091	43.56	33
12,387	1.70	32,651	4.49	1,252	0.17	125	0.02	339	0.05			8,880	1.22	8,282	1.14	34
2,484	0.80	14,766	4.74			245	0.08			139	0.04	2,113	0.68	2,230	0.72	35
						611	0.08	293	0.04			8,620	1.08	15,940	2.00	36
4,446	1.26	12,688	3.60	250	0.07	50	0.01	237	0.07	250	0.07	1,568	0.45	1,000	0.28	37
3,967	0.83	19,631	4.10	687	0.14	375	0.08					2,856	0.60	21,068	4.40	38
						250	0.05	312	0.06			2,089	0.43	11,661	2.43	39
6,123	2.41	18,033	7.11	1,131	0.45	70	0.03	256	0.10			196	0.08	2,744	1.08	40
						55	0.01	404	0.11			1,456	0.39	18,131	4.88	41
8,956	1.37	36,806	5.65	1,332	0.20	679	0.10	3,679	0.56	6,008	0.92	14,170	2.17	19,640	3.01	42
1,985	0.78	8,588	3.37									5,044	1.98	6,554	2.57	43
3,668	0.70	21,133	4.04			80	0.02					3,152	0.60	2,503	0.48	44
								64	0.02			755	0.25	802	0.26	45
3,926	0.69	33,158	5.81	1,375	0.24	1,517	0.27					6,939	1.21	15,478	2.71	46
6,031	1.57	23,900	6.22	1,691	0.44	750	0.20	361	0.09	392	0.10	1,408	0.37	35,695	9.29	47
2,136	0.60	13,930	3.94	833	0.24	57	0.02	270	0.08	600	0.17	3,068	0.87	2,043	0.58	48
5,505	1.15	17,462	3.63			147	0.03					583	0.12	7,142	1.49	49
2,874	0.93	10,938	3.53			30	0.01					5,605	1.81	6,409	2.07	50
2,774	0.72	16,348	4.25			112	0.03	440	0.11			4,938	1.28	9,476	2.46	51
1,585	0.33	37,511	7.80	354	0.07	733	0.15	519	0.11	555	0.12	18,110	3.77	55,253	11.49	52
4,191	0.98	23,314	5.47	1,639	0.38	775	0.18	85	0.02			7,192	1.69	707	0.17	53
5,651	1.80	10,527	3.34	422	0.13	416	0.13	77	0.02	60	0.02	2,239	0.71	11,660	3.70	54
4,639	1.11	20,297	4.86	318	0.08	120	0.03	415	0.10	484	0.12	4,619	1.11	5,829	1.40	55
2,307	0.62	12,602	3.39	942	0.25	56	0.02	207	0.06			3,090	0.83	26,621	7.17	56
						425	0.05	290	0.04	4,991	0.64	8,860	1.14	15,558	2.01	57
DELAWARE.																
$2,023	$0.02	$306,884	$3.05	$13,885	$0.14	$32,143	$0.32	$3,203	$0.03	$119,412	$1.19	$173,271	$1.72	$354,502	$3.52	58
INCORPORATED PLACES HAVING A POPULATION OF 30,000 AND OVER.																
$2,023	$0.02	$275,194	$3.03	$13,885	$0.15	$32,143	$0.35	$3,069	$0.03	$91,921	$1.01	$163,421	$1.80	$334,301	$3.68	59
INCORPORATED PLACES HAVING A POPULATION OF 2,500 TO 8,000.																
		$12,142	$3.26					$134	$0.04	$13,687	$3.68	$6,201	$1.67	$7,982	$2.15	60
		10,261	3.94							13,804	5.30	3,649	1.40	9,447	3.63	61
		9,287	2.77											2,772	0.83	62

[2] Population included in that of the town in which located.

[3] Less than one-half of 1 cent.

TABLE 6.—GOVERNMENTAL COST PAYMENTS OF INCORPORATED PLACES HAVING

[For a text discussion

	INCORPORATED PLACE.	Population.[1]	GOVERNMENTAL COST PAYMENTS.		EXPENSES OF GENERAL DEPARTMENTS.									
					All general departments.		General government.		Protection to person and property.		Conservation of health and sanitation.		Highways.	
			Total.	Per capita.	Total.	Per capita.	Total.	Per capita.	Total.	Per capita.	Total.	Per capita.	Total.	Per capita.
	DISTRICT OF COLUMBIA.													
	INCORPORATED PLACES HAVING A POPULATION OF 30,000 AND OVER.													
1	Washington	348,077	$12,339,165	$35.45	$8,843,113	$25.40	$686,754	$1.97	$2,010,498	$5.77	$844,108	$2.42	$1,086,349	$3.12
	FLORIDA.													
2	Total	[2] 236,640	$5,296,194	$22.38	$2,070,981	$8.75	$268,146	$1.13	$673,847	$2.85	$423,762	$1.79	$436,554	$1.84
	INCORPORATED PLACES HAVING A POPULATION OF 30,000 AND OVER.													
3	Jacksonville	67,209	$2,340,422	$34.82	$774,567	$11.52	$78,753	$1.17	$260,428	$3.87	$199,610	$2.97	$98,353	$1.46
4	Tampa	46,792	1,177,448	25.16	481,347	10.29	36,899	0.78	161,237	3.45	100,611	2.15	107,888	2.31
	INCORPORATED PLACES HAVING A POPULATION OF 8,000 TO 30,000.													
5	Key West	20,863	$122,198	$5.85	$87,325	$4.18	$17,163	$0.82	$33,245	$1.59	$15,552	$0.75	$18,990	$0.91
6	Pensacola	24,682	326,140	13.21	204,175	8.27	33,744	1.37	85,166	3.45	13,984	0.57	52,626	2.13
7	West Tampa	10,174	65,298	6.42	32,878	3.23	12,215	1.20	10,864	1.07	5,606	0.55	3,319	0.33
	INCORPORATED PLACES HAVING A POPULATION OF 2,500 TO 8,000.													
8	Apalachicola	3,065	$17,297	$5.64	$10,953	$3.57	$5,507	$1.80	$604	$0.20	.....	.....	$4,842	$1.58
9	Bartow	2,662	39,758	14.93	15,314	5.75	3,472	1.30	2,144	0.81	$1,586	$0.60	7,370	2.77
10	Daytona	3,082	34,048	11.05	16,031	5.20	2,524	0.82	2,005	0.65	436	0.14	10,957	3.56
11	De Land	2,812	32,611	11.60	17,848	6.35	2,298	0.82	1,304	0.46	1,735	0.62	12,179	4.33
12	Fernandina	3,482	37,134	10.66	15,534	4.46	2,476	0.71	5,899	1.69	3,632	1.04	1,483	0.43
13	Gainesville	6,183	54,928	8.88	25,273	4.09	5,833	0.94	5,991	0.97	1,592	0.26	9,568	1.55
14	Lake City	5,032	33,450	6.65	10,745	2.14	3,727	0.74	3,683	0.73	587	0.12	2,051	0.41
15	Lakeland	3,719	51,156	13.76	16,516	4.45	5,082	1.37	3,349	0.90	3,591	0.97	3,039	0.82
16	Live Oak	3,450	31,137	9.02	16,868	4.89	6,984	2.02	1,482	0.43	490	0.14	6,786	1.97
17	Miami	5,471	139,022	25.42	105,927	19.36	10,812	1.98	37,856	6.92	15,785	2.89	29,066	5.31
18	Ocala	4,370	88,652	20.29	35,624	8.15	6,193	1.42	14,254	3.26	4,438	1.02	10,739	2.46
19	Orlando	3,894	127,137	32.65	55,042	14.13	6,140	1.58	10,610	2.72	25,525	6.55	10,109	2.60
20	Palatka	3,779	63,736	17.66	16,564	4.38	4,170	1.10	2,738	0.72	1,542	0.41	7,434	1.97
21	Quincy	3,204	31,097	9.71	8,975	2.80	1,686	0.53	3,769	1.18	.....	.....	3,101	0.97
22	St. Augustine [3]	.....	.....	.....	.....	.....	.....	.....	.....	.....	.....	.....	.....	.....
23	St. Petersburg	4,127	282,730	68.51	62,797	15.21	15,230	3.69	9,589	2.32	16,977	4.11	14,408	3.49
24	Sanford	3,570	71,124	19.92	37,529	10.51	2,443	0.68	10,181	2.85	9,078	2.54	13,620	3.82
25	Tallahassee	5,018	129,671	25.84	23,149	4.62	4,795	0.96	7,449	1.48	1,405	0.28	8,626	1.72
	GEORGIA.													
26	Total	573,057	$11,051,656	$19.29	$5,930,074	$10.35	$553,889	$0.97	$1,609,181	$2.81	$770,309	$1.34	$944,351	$1.65
	INCORPORATED PLACES HAVING A POPULATION OF 30,000 AND OVER.													
27	Atlanta	173,713	$3,658,108	$21.06	$2,016,639	$11.61	$141,189	$0.81	$535,908	$3.09	$345,832	$1.99	$271,519	$1.56
28	Augusta	49,057	1,208,718	24.64	671,696	13.69	51,565	1.05	181,281	3.70	64,276	1.31	134,146	2.73
29	Macon	41,679	1,052,711	25.26	475,060	11.40	41,535	1.00	177,245	4.25	42,634	1.02	59,148	1.42
30	Savannah	67,473	1,349,071	19.99	816,059	12.09	75,667	1.12	255,671	3.79	160,329	2.38	112,682	1.67
	INCORPORATED PLACES HAVING A POPULATION OF 8,000 TO 30,000.													
31	Albany	9,354	$184,800	$19.76	$81,283	$8.69	$8,985	$0.96	$21,604	$2.31	$9,958	$1.06	$14,638	$1.56
32	Americus	8,188	121,687	14.86	72,812	8.89	9,498	1.16	14,718	1.80	4,353	0.53	16,037	1.96
33	Athens	16,427	252,571	15.38	151,381	9.22	23,467	1.43	40,389	2.46	11,615	0.71	27,317	1.66
34	Brunswick	10,538	145,640	13.82	121,290	11.51	12,779	1.21	31,590	3.00	14,590	1.39	24,703	2.34
35	Columbus	21,507	400,469	18.62	257,706	11.98	21,149	0.98	94,682	4.40	17,887	0.83	37,382	1.74
36	Rome	13,659	303,532	22.22	119,335	8.74	20,250	1.48	34,244	2.51	9,755	0.71	20,094	1.47
37	Waycross	17,267	171,542	9.93	77,179	4.47	14,238	0.82	18,680	1.08	10,721	0.62	4,118	0.24

[1] For places of 8,000 inhabitants and over, estimated as of July 1, 1913; for places of less than 8,000 inhabitants, enumerated as of Apr. 15, 1910.

A POPULATION OF 2,500 AND OVER, TOTAL AND PER CAPITA: 1913—Continued.

of this table, see page 399.]

EXPENSES OF GENERAL DEPARTMENTS—continued.										EXPENSES OF PUBLIC SERVICE ENTERPRISES.		INTEREST.		OUTLAYS.		
Charities, hospitals, and corrections.		Education.				Recreation.		Miscellaneous and general.								
		Schools.		Libraries.												
Total.	Per capita.	Total.	Per capita.	Total.	Per capita.	Total.	Per capita.	Total.	Per capita.	Total.	Per capita.	Total.	Per capita.	Total.	Per capita.	
DISTRICT OF COLUMBIA.																
INCORPORATED PLACES HAVING A POPULATION OF 30,000 AND OVER.																
$1,259,494	$3.62	$2,283,492	$6.56	$70,060	$0.20	$382,585	$1.10	$219,773	$0.63	$601,455	$1.73	$334,330	$0.96	$2,560,267	$7.36	1
FLORIDA.																
$101,708	$0.43	$4,650	$0.02	$14,823	$0.06	$69,465	$0.29	$78,026	$0.33	$522,900	$2.21	$417,291	$1.76	$2,285,022	$9.66	2
INCORPORATED PLACES HAVING A POPULATION OF 30,000 AND OVER.																
$26,694	$0.40	.....	.....	$14,437	$0.21	$39,064	$0.58	$57,228	$0.85	$289,772	$4.31	$109,996	$1.64	$1,166,087	$17.35	3
52,694	1.13	.....	.....	.....	.....	11,064	0.24	10,954	0.23	3,370	0.07	72,401	1.55	620,330	13.26	4
INCORPORATED PLACES HAVING A POPULATION OF 8,000 TO 30,000.																
$2,375	$0.11	.....	.....	.....	.....	.....	.....	.....	.....	.....	.....	$34,873	$1.67	.....	.....	5
7,005	0.28	.....	.....	.....	.....	$11,650	$0.47	.....	.....	$25,127	$1.02	56,354	2.28	$40,484	$1.64	6
.....	.....	.....	.....	.....	.....	874	0.09	.....	.....	3,859	0.38	20,851	2.05	7,710	0.75	7
INCORPORATED PLACES HAVING A POPULATION OF 2,500 TO 8,000.																
.....	.....	.....	.....	.....	.....	.....	.....	.....	.....	$2,812	$0.92	$2,114	$0.69	$1,418	$0.46	8
.....	.....	.....	.....	$306	$0.11	$160	$0.06	$276	$0.10	14,006	5.26	5,235	1.97	5,203	1.96	9
$60	$0.02	.....	.....	.....	.....	.....	.....	49	0.02	852	0.28	2,472	0.80	14,693	4.76	10
.....	.....	.....	.....	.....	.....	120	0.04	212	0.08	4,109	1.46	1,750	0.62	8,904	3.17	11
307	0.09	.....	.....	.....	.....	905	0.26	832	0.24	18,050	5.18	3,550	1.02	.....	.....	12
92	0.01	.....	.....	.....	.....	906	0.15	1,291	0.21	7,157	1.16	13,382	2.16	9,116	1.47	13
111	0.02	.....	.....	.....	.....	546	0.11	40	0.01	17,943	3.57	1,529	0.30	3,233	0.64	14
.....	.....	.....	.....	.....	.....	468	0.13	987	0.27	20,525	5.52	7,080	1.90	7,035	1.89	15
.....	.....	.....	.....	80	0.02	.....	.....	1,046	0.30	8,063	2.34	6,206	1.80	.....	.....	16
9,537	1.74	.....	.....	.....	.....	1,289	0.24	1,582	0.29	2,014	0.37	7,434	1.36	23,647	4.32	17
.....	.....	.....	.....	.....	.....	.....	.....	.....	.....	24,698	5.65	2,012	0.46	26,318	6.02	18
305	0.08	$2,275	$0.58	.....	.....	.....	.....	78	0.02	582	0.15	5,864	1.51	65,649	16.86	19
200	0.05	.....	.....	.....	.....	480	0.13	.....	.....	5,734	1.52	9,050	2.39	32,388	9.36	20
.....	.....	.....	.....	.....	.....	.....	.....	419	0.13	13,685	4.27	5,677	1.77	2,760	0.86	21
.....	.....	.....	.....	.....	.....	.....	.....	.....	.....	.....	.....	.....	.....	.....	.....	22
482	0.12	2,375	0.58	.....	.....	1,579	0.38	2,157	0.52	13,317	3.23	30,358	7.36	176,258	42.71	23
1,817	0.51	.....	.....	.....	.....	.....	.....	390	0.11	.....	.....	9,561	2.68	24,034	6.73	24
29	0.01	.....	.....	.....	.....	360	0.07	485	0.10	47,225	9.41	9,542	1.90	49,755	9.92	25
GEORGIA.																
$301,759	$0.53	$1,548,297	$2.70	$41,882	$0.07	$111,448	$0.19	$48,958	$0.09	$1,069,648	$1.87	$796,331	$1.40	$3,255,603	$5.68	26
INCORPORATED PLACES HAVING A POPULATION OF 30,000 AND OVER.																
$152,935	$0.88	$479,953	$2.76	$21,551	$0.12	$60,123	$0.35	$7,629	$0.04	$208,808	$1.20	$220.491	$1.27	$1,212,170	$6.98	27
67,667	1.38	148,595	3.03	270	0.01	13,826	0.28	10,070	0.21	73,137	1.49	85,527	1.74	378,358	7.71	28
25,715	0.62	114,230	2.74	1,009	0.02	8,974	0.22	4,570	0.11	64,283	1.54	27,495	0.66	485,873	11.66	29
30,161	0.45	149,122	2.21	6,360	0.09	17,192	0.25	8,875	0.13	94,293	1.40	135,505	2.01	303,214	4.49	30
INCORPORATED PLACES HAVING A POPULATION OF 8,000 TO 30,000.																
$1,782	$0.19	$19,821	$2.12	$1,310	$0.14	$3,185	$0.34	.....	.....	$32,989	$3.53	$12,722	$1.36	$57,806	$6.18	31
667	0.08	26,439	3.23	1,100	0.13	.....	.....	.....	.....	15,855	1.94	12,422	1.52	20,598	2.52	32
1,947	0.12	45,599	2.78	.....	.....	.....	.....	$1,047	$0.06	26,084	1.59	23,541	1.43	51,565	3.14	33
7,991	0.76	26,535	2.52	.....	.....	826	0.08	2,276	0.22	1,250	0.12	19,954	1.89	3,146	0.30	34
1,627	0.08	77,597	3.61	3,283	0.15	3,423	0.16	676	0.03	8,285	0.39	31,318	1.46	103,160	4.80	35
1,200	0.09	32,008	2.34	705	0.05	200	0.01	879	0.06	22,080	1.62	23,956	1.75	138,161	10.12	36
2,096	0.12	26,091	1.51	.....	.....	1,235	0.07	.....	.....	18,422	1.07	16,852	0.98	59,089	3.42	37

[2] Excludes population of St. Augustine for which there is no information; records destroyed by fire.

[3] No information; records destroyed by fire.

TABLE 6.—GOVERNMENTAL COST PAYMENTS OF INCORPORATED PLACES HAVING

[For a text discussion

	INCORPORATED PLACE.	Population.[1]	GOVERNMENTAL COST PAYMENTS.		EXPENSES OF GENERAL DEPARTMENTS.									
					All general departments.		General government.		Protection to person and property.		Conservation of health and sanitation.		Highways.	
			Total.	Per capita.	Total.	Per capita.	Total.	Per capita.	Total.	Per capita.	Total.	Per capita.	Total.	Per capita.
	GEORGIA—Continued.													
	INCORPORATED PLACES HAVING A POPULATION OF 2,500 TO 8,000.													
1	Bainbridge	4,217	$127,356	$30.20	$29,913	$7.09	$4,770	$1.13	$7,883	$1.87	$1,074	$0.25	$5,838	$1.38
2	Barnesville	3,068	48,368	15.77	27,583	8.99	5,921	1.93	3,875	1.26	1,086	0.35	3,500	1.14
3	Carrollton	3,297	32,895	9.98	16,737	5.08	2,623	0.80	3,154	0.96	361	0.11	2,963	0.90
4	Cartersville	4,067	69,091	16.99	27,380	6.73	6,620	1.63	4,017	0.99	.....	.....	5,176	1.27
5	Cedartown	3,551	64,992	18.30	32,540	9.16	2,968	0.84	6,106	1.72	1,022	0.29	10,401	2.93
6	Cordele	5,883	66,265	11.26	50,647	8.61	5,781	0.98	9,827	1.67	3,253	0.55	13,237	2.25
7	Covington	2,697	35,212	13.06	16,090	5.97	1,847	0.68	2,026	0.75	25	0.01	2,977	1.10
8	Cuthbert	3,210	28,965	9.02	12,418	3.87	1,091	0.34	3,852	1.20	855	0.27	2,265	0.71
9	Dalton	5,324	100,459	18.87	37,476	7.04	6,703	1.26	5,818	1.09	6,101	1.15	3,662	0.69
10	Dawson	3,827	60,254	15.74	30,522	7.98	3,026	0.79	9,700	2.53	324	0.08	6,631	1.73
11	Douglas	3,550	50,957	14.35	21,821	6.15	4,989	1.41	2,748	0.77	2,655	0.75	1,089	0.31
12	Dublin	5,795	120,362	20.77	65,674	11.33	7,368	1.27	11,593	2.00	2,263	0.39	22,577	3.90
13	East Point	3,682	38,297	10.40	17,294	4.70	1,811	0.49	2,853	0.77	2,711	0.74	3,279	0.89
14	Elberton	6,483	96,707	14.92	42,246	6.52	4,071	0.63	8,603	1.33	5,248	0.81	9,264	1.43
15	Fitzgerald	5,795	81,805	14.12	43,534	7.51	4,779	0.82	9,701	1.67	4,069	0.70	7,102	1.23
16	Fort Valley	2,697	68,468	25.39	12,984	4.81	2,996	1.11	2,639	0.98	.....	.....	1,536	0.57
17	Gainesville	5,925	81,430	13.74	43,916	7.41	4,720	0.80	7,278	1.23	1,725	0.29	12,605	2.13
18	Griffin	7,478	100,551	13.45	51,266	6.86	6,955	0.93	12,505	1.67	2,254	0.30	4,067	0.54
19	Hawkinsville	3,420	50,985	14.91	23,969	7.01	3,855	1.13	5,616	1.64	399	0.12	3,004	0.88
20	La Grange	5,587	99,765	17.86	54,131	9.69	3,287	0.59	11,796	2.11	744	0.13	12,176	2.18
21	Marietta	5,949	71,270	12.00	45,997	7.74	3,531	0.59	9,375	1.58	502	0.08	16,783	2.83
22	Milledgeville	4,385	39,092	8.92	35,846	8.17	7,707	1.76	3,714	0.85	417	0.10	12,130	2.77
23	Monroe	3,029	22,654	7.48	17,770	5.87	1,333	0.44	3,123	1.03	551	0.18	2,416	0.80
24	Moultrie	3,349	61,654	18.41	27,120	8.10	3,082	0.92	4,135	1.23	945	0.28	5.402	1.61
25	Newnan	5,548	95,736	17.26	43,137	7.78	4,476	0.81	8,789	1.58	2,828	0.51	8,352	1.51
26	Quitman	3,915	69,803	17.83	25,761	6.58	3,604	0.92	3,960	1.01	2,830	0.72	5,043	1.29
27	Sandersville	2,641	42,011	15.91	19,145	7.25	4,894	1.85	1,760	0.67	2,018	0.76	2,920	1.11
28	Statesboro	2,529	47,576	18.81	29,479	11.66	3,503	1.39	2,889	1.14	9,589	3.79	4,126	1.63
29	Thomasville	6,727	95,193	14.15	49,102	7.30	4,746	0.71	11,907	1.77	4,611	0.69	8,637	1.28
30	Toccoa	3,120	25,174	8.07	15,347	4.92	2,753	0.88	1,920	0.62	1,048	0.34	4,324	1.39
31	Valdosta	7,656	112,715	14.72	72,706	9.50	5,477	0.72	15,887	2.08	10,402	1.36	12,468	1.63
32	Washington	3,065	70,615	23.04	18,507	6.04	1,411	0.46	2,206	0.72	.....	.....	4,273	1.39
33	Waynesboro	2,729	26,130	9.58	11,576	4.24	869	0.32	1,914	0.70	6,449	2.36	2,344	0.86
	IDAHO.													
34	Total	81,718	$2,288,159	$28.00	$1,247,657	$15.27	$134,031	$1.64	$184,340	$2.26	$29,239	$0.36	$209,296	$2.56
	INCORPORATED PLACES HAVING A POPULATION OF 8,000 TO 30,000.													
35	Boise	27,534	$634,300	$23.04	$433,260	$15.74	$46,034	$1.67	$76,069	$2.76	$4,440	$0.16	$108,936	$3.96
36	Pocatello	10,754	305,511	28.41	118.117	10.98	13,509	1.26	29,333	2.73	3,825	0.36	11,443	1.06
	INCORPORATED PLACES HAVING A POPULATION OF 2,500 TO 8,000.													
37	Caldwell	3,543	$89,178	$25.17	$53,398	$15.07	$6,146	$1.73	$3,943	$1.11	$852	$0.24	$10,974	$3.10
38	Coeur d'Alene	7,291	116,581	15.99	85,737	11.76	8,684	1.19	14,207	1.95	1,341	0.18	4,040	0.55
39	Idaho Falls	4,827	210,258	43.56	71,554	14.82	11,514	2.39	6,966	1.44	2,102	0.44	8,482	1.76
40	Lewiston	6,043	221,454	36.65	95,412	15.79	15,189	2.51	9,799	1.62	6,196	1.03	16,529	2.74
41	Moscow	3,670	116,019	31.61	43,668	11.90	4,302	1.17	2,444	0.67	64	0.02	6,441	1.76
42	Nampa	4,205	97,837	23.27	66,897	15.91	8,308	1.98	6,016	1.43	3,720	0.88	8,504	2.02
43	Sandpoint	2,993	71,281	23.82	51,502	17.21	3,405	1.14	7,433	2.48	825	0.28	7,814	2.61
44	Twin Falls	5,258	207,797	39,52	117,072	22.27	6,831	1.30	13,113	2.49	4,536	0.86	9,161	1.74
45	Wallace	3,000	70,231	23.41	68,509	22.84	5,630	1.88	11,759	3.92	312	0.10	10,992	3.66
46	Weiser	2,600	147,712	56.81	42,531	16.35	4,479	1.72	3,258	1.25	1,026	0.40	5,980	2.30

[1] For places of 8,000 inhabitants and over, estimated as of July 1, 1913; for places of less than 8,000 inhabitants, enumerated as of Apr. 15, 1910.

A POPULATION OF 2,500 AND OVER, TOTAL AND PER CAPITA: 1913—Continued.

of this table, see page 402.]

EXPENSES OF GENERAL DEPARTMENTS—continued.										EXPENSES OF PUBLIC SERVICE ENTERPRISES.		INTEREST.		OUTLAYS.		
Charities, hospitals, and corrections.		Education.				Recreation.		Miscellaneous and general.								
		Schools.		Libraries.												
Total.	Per capita.	Total.	Per capita.	Total.	Per capita.	Total.	Per capita.	Total.	Per capita.	Total.	Per capita.	Total.	Per capita.	Total.	Per capita.	
GEORGIA—Continued.																
INCORPORATED PLACES HAVING A POPULATION OF 2,500 TO 8,000.																
.....	.....	$10,048	$2.38	$300	$0.07	.....	.....	.....	.....	$22,086	$5.24	$378	$0.09	$74,979	$17.78	1
$800	$0.26	10,679	3.48	1,000	0.33	$399	$0.13	$323	$0.11	10,404	3.39	3,381	1.10	7,000	2.28	2
.....	.....	7,636	2.32	.....	.....	.....	.....	.....	.....	4,452	1.35	7,313	2.22	4,393	1.33	3
60	0.01	11,123	2.73	200	0.05	184	0.05	.....	.....	23,753	5.84	4,202	1.03	13,756	3.38	4
.....	.....	11,721	3.30	.....	.....	.....	.....	322	0.09	18	0.01	4,581	1.29	27,853	7.84	5
124	0.02	16,712	2.84	1,475	0.25	238	0.04	.....	.....	7,993	1.36	6,541	1.11	1,084	0.18	6
117	0.04	9,098	3.37	.....	.....	.....	.....	.....	.....	10,257	3.80	.....	.....	8,865	3.29	7
.....	.....	4,355	1.36	.....	.....	.....	.....	.....	.....	13,967	4.35	2,580	0.80	.....	.....	8
166	0.03	14,091	2.65	.....	.....	481	0.09	454	0.09	26,025	4.89	13,354	2.51	23,604	4.43	9
.....	.....	10,769	2.81	72	0.02	.....	.....	.....	.....	17,760	4.64	4,529	1.18	7,443	1.94	10
.....	.....	10,340	2.91	.....	.....	.....	.....	.....	.....	17,683	4.98	5,448	1.53	6,005	1.69	11
.....	.....	20,550	3.55	1,257	0.22	66	0.01	.....	.....	36,286	6.26	11,757	2.03	6,645	1.15	22
.....	.....	6,640	1.80	.....	.....	.....	.....	.....	.....	6,438	1.75	6,748	1.83	7,817	2.12	13
51	0.01	14,717	2.27	.....	.....	.....	.....	292	0.05	12,707	1.96	8,536	1.32	33,218	5.13	14
346	0.06	17,537	3.03	.....	.....	.....	.....	.....	.....	22,334	3.85	10,039	1.73	5,898	1.02	15
222	0.08	5,443	2.02	.....	.....	.....	.....	148	0.06	13,749	5.10	2,292	0.85	39,443	14.62	16
225	0.04	15,574	2.63	.....	.....	504	0.09	1,285	0.22	9,804	1.65	11,748	1.98	15,962	2.69	17
2,642	0.35	21,715	2.90	.....	.....	101	0.01	1,027	0.14	24,068	3.22	10,289	1.38	14,928	2.00	18
78	0.02	10,675	3.12	.....	.....	.....	.....	342	0.10	16,782	4.91	231	0.07	10,003	2.92	19
177	0.03	25,951	4.64	.....	.....	.....	.....	.....	.....	20,744	3.71	6,811	1.22	18,079	3.24	20
597	0.10	14,718	2.48	.....	.....	491	0.08	.....	.....	550	0.09	8,276	1.39	16,447	2.77	21
.....	.....	11,878	2.71	.....	.....	.....	.....	.....	.....	142	0.03	3,104	0.71	.....	.....	22
.....	.....	9,627	3.18	.....	.....	.....	.....	720	0.24	194	0.06	4,242	1.40	448	0.15	23
297	0.09	11,558	3.45	900	0.27	.....	.....	801	0.24	21,563	6.44	5,816	1.74	7,155	2.14	24
227	0.04	17,575	3.17	890	0.16	.....	.....	.....	.....	35,550	6.41	8,822	1.59	8,227	1.48	25
.....	.....	10,324	2.64	.....	.....	.....	.....	.....	.....	21,663	5.53	6,183	1.58	16,196	4.14	26
.....	.....	7,553	2.86	.....	.....	.....	.....	.....	.....	12,555	4.75	3,733	1.41	6,578	2.49	27
765	0.30	8,607	3.40	.....	.....	.....	.....	.....	.....	13,829	5.47	1,701	0.67	2,567	1.02	28
1,024	0.15	17,977	2.67	200	0.03	.....	.....	.....	.....	32,692	4.86	4,965	0.74	8,434	1.25	29
53	0.02	3,889	1.25	.....	.....	.....	.....	1,360	0.44	1,660	0.53	3,411	1.09	4,756	1.52	30
.....	.....	23,472	3.07	.....	.....	.....	.....	5,000	0.65	13,044	1.70	11,693	1.53	15,272	1.99	31
.....	.....	9,755	3.18	.....	.....	.....	.....	862	0.28	18,856	6.15	3,844	1.25	29,408	9.59	32
.....	.....	(2)	(2)	.....	.....	.....	.....	.....	.....	14,554	5.33	.....	.....	.....	.....	33
IDAHO.																
$2,806	$0.03	$640,027	$7.83	$20,171	$0.25	$15,796	$0.19	$11,951	$0.15	$116,936	$1.43	$250,716	$3.06	$672,850	$8.23	34
INCORPORATED PLACES HAVING A POPULATION OF 8,000 TO 30,000.																
$1,875	$0.07	$176,360	$6.41	$8,344	$0.30	$7,660	$0.28	$3,542	$0.13	$6,367	$0.23	$73,119	$2.66	$121,554	$4.41	35
.....	.....	58,135	5.41	1,872	0.17	.....	.....	.....	.....	.....	.....	4,158	0.39	183,236	17.04	36
INCORPORATED PLACES HAVING A POPULATION OF 2,500 TO 8,000.																
.....	.....	$30,461	$8.60	$522	$0.15	$500	$0.14	.....	.....	$8,813	$2.49	$21,767	$6.14	$5,200	$1.47	37
.....	.....	50,760	6.96	2,269	0.31	1,428	0.20	$3,008	$0.41	3,421	0.47	21,707	2.98	5,716	0.78	38
.....	.....	41,314	8.56	1,176	0.24	.....	.....	.....	.....	36,716	7.61	15,300	3.17	86,688	17.96	39
$898	$0.15	43,199	7.15	1,479	0.24	2,123	0.35	.....	.....	25,217	4.17	32,771	5.42	68,054	11.26	40
.....	.....	28,488	7.76	1,000	0.28	929	0.25	.....	.....	10,040	2.74	9,460	2.58	52,851	14.40	41
.....	.....	35,027	8.33	1,023	0.24	75	0.02	4,224	1.00	8,287	1.97	14,899	3.54	7,754	1.84	42
33	0.01	30,505	10.20	600	0.20	110	0.04	777	0.26	.....	.....	11,023	3.68	8,756	2.93	43
.....	.....	80,755	15.36	910	0.17	1,766	0.34	.....	.....	757	0.14	37,635	7.15	52,333	9.95	44
.....	.....	37,939	12.65	850	0.28	627	0.21	400	0.13	.....	.....	1,222	0.41	500	0.17	45
.....	.....	27,084	10.41	126	0.05	578	0.22	.....	.....	17,318	6.66	7,655	2.94	80,208	30.85	46

[2] Not reported.

TABLE 6.—GOVERNMENTAL COST PAYMENTS OF INCORPORATED PLACES HAVING

[For a text discussion

	INCORPORATED PLACE.	Population.[1]	GOVERNMENTAL COST PAYMENTS.		EXPENSES OF GENERAL DEPARTMENTS.									
					All general departments.		General government.		Protection to person and property.		Conservation of health and sanitation.		Highways.	
			Total.	Per capita.	Total.	Per capita.	Total.	Per capita.	Total.	Per capita.	Total.	Per capita.	Total.	Per capita.
	ILLINOIS.													
1	Total	3,710,769	$87,363,536	$23.54	$51,445,205	$13.86	$5,368,536	$1.45	$13,375,024	$3.61	$4,984,097	$1.34	$4,963,566	$1.34
	INCORPORATED PLACES HAVING A POPULATION OF 30,000 AND OVER.													
2	Aurora	32,431	$782,365	$24.12	$306,493	$9.45	$31,072	$0.96	$63,837	$1.97	$20,712	$0.64	$49,307	$1.52
3	Chicago	2,344,018	62,031,418	26.46	37,122,571	15.84	3,981,860	1.70	10,632,355	4.54	4,258,053	1.82	2,729,348	1.16
4	Danville	30,140	510,428	16.94	300,499	9.97	25,897	0.86	79,610	2.64	20,397	0.68	41,849	1.39
5	Decatur	36,525	612,950	16.78	307,002	8.41	34,629	0.95	60,605	1.66	13,895	0.38	55,369	1.52
6	East St. Louis	66,899	1,522,713	22.76	793,897	11.87	89,419	1.34	204,670	3.06	118,294	1.77	117,144	1.75
7	Joliet	36,396	729,937	20.06	400,122	10.99	47,590	1.31	90,368	2.48	31,680	0.87	36,677	1.01
8	Peoria	69,280	1,538,931	22.21	970,601	14.01	83,440	1.20	256,206	3.70	58,122	0.84	106,854	1.54
9	Quincy	36,696	515,597	14.05	367,765	10.02	39,972	1.09	93,727	2.55	21,575	0.59	32,803	0.89
10	Rockford	50,914	1,101,256	21.63	536,192	10.53	43,346	0.85	117,580	2.31	36,569	0.72	71,688	1.41
11	Springfield	56,476	1,325,258	23.47	652,275	11.55	86,066	1.52	139,255	2.47	32,092	0.57	44,104	0.78
	INCORPORATED PLACES HAVING A POPULATION OF 8,000 TO 30,000.													
12	Alton	21,701	$309,419	$14.26	$236,693	$10.91	$13,819	$0.64	$48,109	$2.22	$23,848	$1.10	$45,062	$2.08
13	Belleville	21,134	239,448	11.33	202,463	9.58	16,898	0.80	59,907	2.83	1,662	0.08	45,289	2.14
14	Bloomington	26,646	513,038	19.25	320,497	12.03	21,369	0.80	67,466	2.53	30,232	1.13	43,621	1.64
15	Blue Island	8,669	151,816	17.51	109,235	12.60	8,404	0.97	21,576	2.49	305	0.04	19,418	2.24
16	Cairo	15,191	260,724	17.16	219,176	14.43	17,835	1.17	101,163	6.66	20,454	1.35	21,339	1.40
17	Canton	12,026	191,073	15.89	111,483	9.27	10,973	0.91	14,994	1.25	5,320	0.44	16,070	1.34
18	Centralia	10,639	120,127	11.29	69,722	6.55	8,451	0.79	8,558	0.80	2,161	0.20	18,720	1.76
19	Champaign	13,499	327,610	24.27	135,928	10.07	14,084	1.04	23,877	1.77	5,562	0.41	11,302	0.84
20	Chicago Heights	18,494	185,569	10.03	117,449	6.35	18,586	1.01	32,630	1.76	5,680	0.31	16,985	0.92
21	Cicero	17,357	512,770	29.54	289,152	16.66	29,191	1.68	76,310	4.40	1,805	0.10	45,241	2.61
22	Dekalb	8,814	119,100	13.51	88,396	10.03	7,680	0.87	15,684	1.78	3,681	0.42	16,115	1.83
23	Elgin	27,126	462,216	17.04	310,992	11.46	27,532	1.01	53,489	1.97	20,230	0.75	42,786	1.58
24	Evanston	27,136	671,137	24.73	498,707	18.38	41,478	1.53	82,754	3.05	12,472	0.46	81,859	3.02
25	Freeport	18,743	396,191	21.14	202,416	10.80	18,124	0.97	48,197	2.57	14,588	0.78	24,506	1.31
26	Galesburg	23,218	315,241	13.58	201,122	8.66	32,143	1.38	36,303	1.56	2,582	0.11	10,014	0.43
27	Granite City	12,900	157,003	12.17	116,669	9.04	9,302	0.72	25,201	1.95	13,529	1.05	22,700	1.76
28	Jacksonville	15,406	155,619	10.10	113,722	7.38	5,254	0.34	16,293	1.06	557	0.04	6,177	0.40
29	Kankakee	14,111	216,282	15.33	138,422	9.81	7,539	0.53	32,599	2.31	7,817	0.55	23,980	1.70
30	Kewanee	13,429	173,381	12.91	118,830	8.85	9,274	0.69	12,732	0.95	6,390	0.48	14,640	1.09
31	La Salle	11,890	222,141	18.68	101,456	8.53	15,665	1.32	16,190	1.36	12,933	1.09	18,495	1.56
32	Lincoln	11,379	115,168	10.12	103,746	9.12	6,935	0.61	16,423	1.44	2,346	0.21	32,931	2.89
33	Mattoon	12,037	252,474	20.97	102,701	8.53	8,832	0.73	23,237	1.93	2,721	0.23	15,356	1.28
34	Maywood	9,212	147,299	15.99	64,968	7.05	6,510	0.71	6,226	0.68	1,881	0.20	12,488	1.36
35	Moline	25,879	567,329	21.92	320,142	12.37	30,337	1.17	44,995	1.74	20,514	0.79	38,640	1.49
36	Monmouth	9,670	163,638	16.92	108,412	11.21	9,273	0.96	14,991	1.55	5,110	0.53	23,666	2.45
37	Mount Vernon	8,912	78,351	8.79	66,488	7.46	3,147	0.35	7,324	0.82	748	0.08	12,264	1.38
38	Oak Park	23,169	1,025,659	44.27	364,566	15.74	11,544	0.50	40,870	1.76	12,804	0.55	50,758	2.19
39	Ottawa	[2] 9,535	161,286	16.92	102,186	10.72	12,892	1.35	14,071	1.48	3,722	0.39	18.257	1.91
40	Pekin	10,375	271,048	26.13	109,717	10.58	8,071	0.78	17,171	1.66	3,913	0.38	18,776	1.81
41	RockIsland	25,907	505,895	19.53	263,514	10.17	26,881	1.04	49,536	1.91	18,005	0.69	36,035	1.39
42	Streator	14,279	195,132	13.67	133,926	9.38	15,356	1.08	33,400	2.34	8,261	0.58	16,567	1.16
43	Urbana	9,118	98,226	10.77	89,945	9.86	4,255	0.47	12,159	1.33	7,636	0.84	13,911	1.53
44	Waukegan	18,225	278,449	15.28	162,887	8.94	25,906	1.42	35,660	1.96	2,657	0.15	28,869	1.58
	INCORPORATED PLACES HAVING A POPULATION OF 2,500 TO 8,000.													
45	Anna	2,809	$48,928	$17.42	$22,249	$7.92	$1,918	$0.68	$936	$0.33	$76	$0.03	$5,357	$1.91
46	Averyville	2,668	34,647	12.99	28,435	10.66	2,529	0.95	6,267	2.35	136	0.05	6,459	2.42
47	Batavia	4,436	80,248	18.09	41,356	9.32	5,226	1.17	4,681	1.06	362	0.08	6,060	1.37
48	Beardstown	6,107	92,297	15.11	55,838	9.14	7,165	1.17	5,828	0.95	200	0.03	10,723	1.76
49	Belvidere	7,253	147,072	20.28	106,586	14.70	4,894	0.67	16,868	2.33	998	0.14	27,475	3.79
50	Benton	2,675	46,403	17.35	41,409	15.48	1,635	0.61	3,257	1.22	92	0.03	6,701	2.51
51	Berwyn	5,841	137,475	23.54	86,850	14.87	6,737	1.15	6,424	1.10	2,548	0.44	7,926	1.36
52	Bridgeport	2,703	22,265	8.24	17,273	6.39	1,407	0.52	1,688	0.62	674	0.25	4,521	1.67
53	Bushnell	2,619	43,801	16.72	26,647	10.17	3,804	1.45	2,251	0.86	33	0.01	8,674	3.31
54	Carbondale	5,411	41,742	7.71	31,463	5.81	3,463	0.64	4,583	0.85	90	0.02	4,331	0.80
55	Carlinville	3,616	74,811	20.69	38,419	10.62	5,293	1.46	7,882	2.18	93	0.03	8,951	2.48
56	Carmi	2,833	44,704	15.78	21,065	7.44	4,143	1.46	2,695	0.95	1,461	0.52	4,331	1.53
57	Carterville	2,971	18,331	6.17	17,281	5.82	795	0.27	1,198	0.40	81	0.03	3,676	1.24
58	Charleston	5,884	64,173	10.91	43,878	7.46	5,417	0.92	2,921	0.50	92	0.02	5,129	0.87
59	Chester	2,747	20,843	7.59	16,338	5.95	1,219	0.44	1,992	0.73	99	0.04	3,313	1.21

[1] For places of 8,000 inhabitants and over, estimated as of July 1, 1913; for places of less than 8,000 inhabitants, enumerated as of Apr. 15, 1910.

A POPULATION OF 2,500 AND OVER, TOTAL AND PER CAPITA: 1913—Continued.

of this table, see page 403.]

EXPENSES OF GENERAL DEPARTMENTS—continued.										EXPENSES OF PUBLIC SERVICE ENTERPRISES.		INTEREST.		OUTLAYS.		
Charities, hospitals, and corrections.		Education.				Recreation.		Miscellaneous and general.								
		Schools.		Libraries.												
Total.	Per capita.	Total.	Per capita.	Total.	Per capita.	Total.	Per capita.	Total.	Per capita.	Total.	Per capita.	Total.	Per capita.	Total.	Per capita.	
ILLINOIS.																
$609,133	$0.16	$16,840,018	$4.54	$598,108	$0.16	$3,118,997	$0.83	$1,587,726	$0.43	$5,246,371	$1.41	$4,986,032	$1.34	$25,685,928	$6.92	1
INCORPORATED PLACES HAVING A POPULATION OF 30,000 AND OVER.																
$2,250	$0.07	$126,061	$3.89	$7,271	$0.22	$5,437	$0.17	$546	$0.02	$35,116	$1.08	$42,200	$1.30	$398,556	$12.29	2
487,369	0.21	10,395,242	4.43	315,882	0.13	2,828,816	1.21	1,493,646	0.64	3,638,482	1.55	3,597,357	1.53	17,673,008	7.54	3
.....	.....	115,628	3.84	6,563	0.22	9,555	0.32	1,000	0.03	21	(2)	18,853	0.63	191,055	6.34	4
.....	.....	124,398	3.41	7,406	0.20	10,259	0.28	441	0.01	54,763	1.50	35,002	0.96	216,183	5.92	5
166	(2)	228,789	3.42	12,242	0.18	15,017	0.22	8,156	0.12	495	0.01	136,830	2.05	591,491	8.84	6
4,263	0.12	166,740	4.58	7,065	0.19	9,385	0.26	6,354	0.17	64,945	1.78	25,252	0.69	239,618	6.58	7
28,756	0.42	357,277	5.16	18,829	0.27	50,896	0.73	10,221	0.15	4,739	0.07	60,637	0.88	502,954	7.26	8
7,417	0.20	146,709	4.00	5,524	0.15	19,744	0.54	294	0.01	1,339	0.04	23,246	0.63	123,247	3.36	9
2,084	0.04	229,065	4.50	15,838	0.31	18,365	0.36	1,657	0.03	82,001	1.61	51,104	1.00	431,959	8.48	10
2,763	0.05	294,821	5.22	9,851	0.17	42,571	0.75	752	0.01	81,009	1.43	67,016	1.19	524,958	9.30	11
INCORPORATED PLACES HAVING A POPULATION OF 8,000 TO 30,000.																
.....	.....	$97,725	$4.50	$3,340	$0.15	$4,778	$0.22	$12	(2)	$97	(2)	$15,305	$0.71	$57,324	$2.64	12
$736	$0.03	72,730	3.44	3,866	0.18	.....	.....	1,375	$0.07	5,011	$0.24	7,029	0.33	24,945	1.18	13
183	0.01	126,001	4.73	12,827	0.48	14,311	0.54	4,487	0.17	26,988	1.01	22,394	0.84	143,159	5.37	14
.....	.....	52,184	6.02	1,500	0.17	2,433	0.28	3,415	0.39	7,130	0.82	7,407	0.85	28,044	3.23	15
360	0.02	52,368	3.45	3,753	0.25	1,904	0.13	.....	.....	.....	.....	8,421	0.55	33,127	2.18	16
.....	.....	57,910	4.82	2,315	0.19	3,901	0.32	.....	.....	24,009	2.00	8,571	0.71	47,010	3.91	17
.....	.....	29,978	2.82	1,854	0.17	.....	.....	.....	.....	12,539	1.18	25,226	2.37	12,640	1.19	18
.....	.....	74,990	5.56	5,223	0.39	890	0.07	.....	.....	.....	.....	9,430	0.70	182,252	13.50	19
.....	.....	38,287	2.07	2,200	0.12	550	0.03	2,531	0.14	24,486	1.32	15,126	0.82	28,508	1.54	20
195	0.01	130,930	7.54	.....	.....	.....	.....	5,480	0.32	38,518	2.22	43,841	2.53	141,259	8.14	21
9,508	1.08	31,944	3.62	1,937	0.22	950	0.11	897	0.10	8,429	0.96	5,768	0.65	16,507	1.87	22
15	(2)	154,990	5.71	.....	.....	10,280	0.38	1,670	0.06	30,516	1.12	12,993	0.48	107,715	3.97	23
1,309	0.05	258,649	9.53	13,560	0.50	5,595	0.21	1,031	0.04	52,739	1.94	31,984	1.18	87,707	3.23	24
.....	.....	87,955	4.69	4,249	0.23	4,797	0.26	.....	.....	13,730	0.73	28,331	1.51	151,714	8.09	25
2,195	0.09	105,356	4.54	10,478	0.45	1,751	0.08	300	0.01	46,879	2.02	8,762	0.38	58,478	2.52	26
106	0.01	45,189	3.50	192	0.01	.....	.....	450	0.03	.....	.....	13,922	1.08	26,412	2.05	27
.....	.....	75,881	4.93	4,182	0.27	3,378	0.22	2,000	0.13	21,582	1.40	15,047	0.98	5,268	0.34	28
.....	.....	61,907	4.39	2,261	0.16	1,981	0.14	338	0.02	.....	.....	4,228	0.30	73,632	5.22	29
.....	.....	74,652	5.56	.....	.....	1,142	0.09	.....	.....	17,108	1.27	7,164	0.53	30,279	2.25	30
300	0.03	33,685	2.83	3,352	0.28	836	0.07	.....	.....	23,636	1.99	5,353	0.45	91,696	7.71	31
.....	.....	40,259	3.54	3,179	0.28	.....	.....	1,673	0.15	.....	.....	3,735	0.33	7,687	0.68	32
.....	.....	49,763	4.13	2,542	0.21	250	0.02	.....	.....	12,139	1.01	4,861	0.40	132,773	11.03	33
.....	.....	35,727	3.88	2,136	0.23	.....	.....	.....	.....	14,142	1.54	21,255	2.31	46,934	5.09	34
27,472	1.06	139,052	5.37	9,358	0.36	8,335	0.32	1,439	0.06	45,652	1.76	26,031	1.01	175,504	6.78	35
.....	.....	55,372	5.73	.....	.....	.....	.....	.....	.....	17,284	1.79	11,213	1.16	26,729	2.76	36
20	(2)	42,384	4.76	538	0.06	63	0.01	.....	.....	.....	.....	5,790	0.65	6,073	0.68	37
.....	.....	244,513	10.55	.....	.....	2,106	0.09	1,971	0.09	21,740	0.94	30,029	1.30	609,324	26.30	38
2,200	0.23	42,487	4.46	7,745	0.81	812	0.09	.....	.....	14,839	1.56	19,359	2.03	24,902	2.61	39
.....	.....	49,862	4.81	3,731	0.36	7,925	0.76	268	0.03	58	0.01	33,388	3.22	127,885	12.33	40
.....	.....	111,888	4.32	7,437	0.29	10,068	0.39	3,664	0.14	37,558	1.45	28,654	1.11	176,169	6.80	41
.....	.....	55,337	3.88	3,679	0.26	1,326	0.09	.....	.....	.....	.....	10,583	0.74	50,623	3.55	42
.....	.....	49,334	5.41	2,650	0.29	.....	.....	.....	.....	.....	.....	8,281	0.91	.....	.....	43
.....	.....	53,807	2.95	8,713	0.48	1,771	0.10	5,504	0.30	25,644	1.41	11,659	0.64	78,259	4.29	44
INCORPORATED PLACES HAVING A POPULATION OF 2,500 TO 8,000.																
.....	.....	$13,962	$4.97	.....	.....	.....	.....	.....	.....	$4,011	$1.43	$1,251	$0.45	$21,417	$7.62	45
$5	(2)	12,989	4.87	.....	.....	.....	.....	$50	$0.02	2	(2)	1,571	0.59	4,639	1.74	46
.....	.....	24,691	5.57	.....	.....	.....	.....	336	0.08	19,416	4.38	6,903	1.56	12,573	2.83	47
.....	.....	30,106	4.93	$1,012	$0.17	$804	$0.13	.....	.....	13,136	2.15	4,429	0.73	18,894	3.09	48
.....	.....	52,544	7.24	1,750	0.24	505	0.07	1,551	0.21	6,479	0.89	3,870	0.53	30,137	4.16	49
.....	.....	29,724	11.11	.....	.....	.....	.....	.....	.....	.....	.....	3,143	1.17	1,851	0.69	50
.....	.....	63,215	10.82	.....	.....	.....	.....	.....	.....	12,626	2.16	8,840	1.51	29,159	4.99	51
.....	.....	8,983	3.32	.....	.....	.....	.....	.....	.....	.....	.....	2,133	0.79	2,859	1.06	52
.....	.....	11,840	4.52	.....	.....	45	0.02	.....	.....	3,569	1.36	2,994	1.14	10,591	4.04	53
69	$0.01	18,927	3.50	.....	.....	.....	.....	.....	.....	717	0.13	4,845	0.90	4,717	0.87	54
.....	.....	16,200	4.48	.....	.....	.....	.....	.....	.....	523	0.14	533	0.15	35,336	9.77	55
.....	.....	8,385	2.96	50	0.02	.....	.....	.....	.....	11,154	3.94	5,360	1.89	7,125	2.52	56
.....	.....	11,531	3.88	.....	.....	.....	.....	.....	.....	234	0.08	727	0.24	89	0.03	57
.....	.....	28,349	4.82	1,970	0.33	.....	.....	.....	.....	1,070	0.18	3,485	0.59	15,740	2.68	58
.....	.....	9,703	3.53	.....	.....	12	(2)	.....	.....	790	0.29	718	0.26	2,997	1.09	59

[1] Less than one-half of 1 cent.

[2] Population enumerated as of Apr. 15, 1910; decrease since 1900; no estimate made.

TABLE 6.—GOVERNMENTAL COST PAYMENTS OF INCORPORATED PLACES HAVING

[For a text discussion

	INCORPORATED PLACE.	Population.[1]	GOVERNMENTAL COST PAYMENTS.		EXPENSES OF GENERAL DEPARTMENTS.									
					All general departments.		General government.		Protection to person and property.		Conservation of health and sanitation.		Highways.	
			Total.	Per capita.	Total.	Per capita.	Total.	Per capita.	Total.	Per capita.	Total.	Per capita.	Total.	Per capita.
	ILLINOIS—Continued.													
	INCORPORATED PLACES HAVING A POPULATION OF 2,500 TO 8,000—Continued.													
1	Clinton	5,165	$92,361	$17.88	$61,132	$11.84	$4,338	$0.84	$3,940	$0.76	$355	$0.07	$12,434	$2.41
2	Coal City	2,667	21,072	7.90	14,419	5.41	1,669	0.63	2,738	1.03	317	0.12	3,433	1.29
3	Collinsville	7,478	145,918	19.51	66,454	8.89	6,700	0.90	5,456	0.73	1,248	0.17	21,079	2.82
4	Dixon	7,216	103,064	14.28	80,397	11.14	8,115	1.12	15,315	2.12	1,207	0.17	7,885	1.09
5	Downers Grove	2,601	49,047	18.86	25,781	9.91	3,293	1.27	1,943	0.75	.....	.....	1,953	0.75
6	Duquoin	5,454	100,585	18.44	40,053	7.34	3,357	0.62	6,038	1.11	467	0.09	9,547	1.75
7	East Moline	2,665	101,473	38.08	35,188	13.20	4,661	1.75	4,646	1.74	2,382	0.89	7,083	2.66
8	Edwardsville	5,014	76,547	15.27	62,988	12.56	5,116	1.02	13,085	2.61	17	(2)	15,157	3.02
9	Effingham	3,898	45,392	11.64	31,637	8.12	3,912	1.00	5,897	1.51	200	0.05	9,948	2.55
10	Eldorado	3,366	38,351	11.39	19,535	5.80	1,108	0.33	2,953	0.88	676	0.20	5,366	1.59
11	Fairbury	2,505	35,658	14.23	26,306	10.50	1,531	0.61	1,670	0.67	1,620	0.65	6,584	2.63
12	Flora	2,704	32,900	12.17	16,812	6.22	2,146	0.79	1,574	0.58	4	(2)	3,004	1.11
13	Forest Park	6,594	128,957	19.56	66,282	10.05	6,626	1.00	18,456	2.80	.....	.....	19,935	3.02
14	Galena	4,835	56,250	11.63	49,063	10.15	4,232	0.88	6,394	1.32	1,625	0.34	14,324	2.96
15	Geneseo	3,199	46,131	14.42	31,342	9.80	1,730	0.54	2,411	0.75	1,032	0.32	7,133	2.23
16	Greenville	3,178	43,904	13.81	24,967	7.86	1,499	0.47	732	0.23	241	0.08	7,372	2.32
17	Harrisburg	5,309	58,560	11.03	41,854	7.88	5,633	1.06	6,620	1.25	2,817	0.53	4,302	0.81
18	Harvard	3,008	57,742	19.20	31,156	10.36	2,417	0.80	1,985	0.66	250	0.08	7,372	2.45
19	Harvey	7,227	134,736	18.64	60,998	8.44	5,844	0.81	16,114	2.23	1,887	0.26	9,096	1.26
20	Havana	3,525	46,224	13.11	33,110	9.39	2,392	0.68	3,364	0.95	559	0.16	7,617	2.16
21	Herrin	6,861	135,898	19.80	45,148	6.58	3,644	0.53	6,834	1.00	256	0.04	15,515	2.26
22	Highland	2,675	48,356	18.08	22,700	8.49	2,016	0.75	2,628	0.98	197	0.07	7,364	2.75
23	Highland Park	4,209	160,976	38.25	94,572	22.47	8,371	1.99	4,304	1.02	988	0.23	15,485	3.68
24	Hillsboro	3,424	63,447	18.53	36,870	10.77	1,678	0.49	2,019	0.59	1,241	0.36	12,843	3.75
25	Hoopeston	4,698	58,296	12.41	42,492	9.04	10,194	2.17	3,284	0.70	60	0.01	2,995	0.64
26	Jerseyville	4,113	61,364	14.92	23,298	5.66	2,207	0.54	1,200	0.29	365	0.09	7,069	1.72
27	Johnston	3,248	30,189	9.29	22,188	6.83	4,978	1.53	4,195	1.29	34	0.01	7,163	2.21
28	La Grange	5,282	105,320	19.94	75,629	14.32	4,069	0.77	9,030	1.71	568	0.11	11,438	2.17
29	Lake Forest	3,349	153,441	45.82	93,736	27.99	6,361	1.90	18,803	5.61	2,355	0.70	28,048	8.38
30	Lawrenceville	3,235	41,494	12.83	25,134	7.77	2,009	0.62	4,275	1.32	553	0.17	4,213	1.30
31	Litchfield	5,971	54,587	9.14	50,335	8.43	4,514	0.76	6,469	1.08	933	0.16	11,340	1.90
32	Lockport	2,555	24,410	9.55	17,955	7.03	1,548	0.61	3,445	1.35	743	0.29	2,885	1.13
33	Macomb	5,774	82,405	14.27	54,770	9.49	6,971	1.21	10,919	1.89	457	0.08	8,633	1.50
34	Madison	5,046	63,463	12.58	52,085	10.32	7,394	1.47	12,444	2.47	2,668	0.53	10,270	2.04
35	Marion	7,093	143,776	20.27	60,566	8.54	3,107	0.44	9,081	1.28	1,209	0.17	10,257	1.45
36	Marseilles	3,291	54,219	16.47	36,908	11.21	4,863	1.48	6,650	2.02	516	0.16	7,353	2.23
37	Marshall	2,569	42,776	16.65	14,540	5.66	1,336	0.52	1,005	0.39	1,556	0.61	1,585	0.62
38	Melrose Park	4,806	63,597	13.23	32,117	6.68	2,868	0.60	4,165	0.87	149	0.03	13,692	2.85
39	Mendota	3,806	82,362	21.64	38,386	10.09	3,331	0.88	3,709	0.97	1,654	0.43	9,920	2.61
40	Metropolis	4,655	47,090	10.12	18,019	3.87	2,417	0.52	4,211	0.90	336	0.07	4,037	0.87
41	Morgan Park	3,694	86,133	23.32	64,712	17.52	4,851	1.31	5,528	1.50	348	0.09	7,438	2.01
42	Morris	4,563	75,474	16.54	51,243	11.23	4,297	0.94	7,030	1.54	1,677	0.37	16,244	3.56
43	Mound City	2,837	24,714	8.71	23,032	8.12	1,215	0.43	10,928	3.85	19	0.01	2,281	0.80
44	Mount Carmel	6,934	55,745	8.04	43,395	6.26	5,060	0.73	3,370	0.49	3,850	0.56	8,264	1.19
45	Mount Olive	3,501	33,816	9.66	16,223	4.63	1,118	0.32	2,305	0.66	27	0.01	3,027	0.86
46	Murphysboro	7,485	127,866	17.08	58,405	7.80	4,054	0.54	12,993	1.74	380	0.05	13,092	1.75
47	Naperville	3,449	54,491	15.80	25,866	7.50	2,591	0.75	2,293	0.66	262	0.08	3,545	1.03
48	Normal	4,024	115,513	28.71	31,228	7.76	4,635	1.15	2,962	0.74	403	0.10	6,458	1.60
49	North Chicago	3,306	49,666	15.02	32,235	9.75	1,800	0.54	4,200	1.27	500	0.15	9,000	2.72
50	Oglesby	3,194	35,536	11.13	19,535	6.12	3,561	1.11	2,841	0.89	600	0.19	1,797	0.56
51	Olney	5,011	52,182	10.41	36,697	7.32	4,153	0.83	3,095	0.62	924	0.18	8,417	1.68
52	Pana	6,055	75,612	12.49	45,811	7.57	5,343	0.88	3,463	0.57	606	0.10	10,567	1.75
53	Paris	7,664	105,404	13.75	79,102	10.32	7,591	0.99	10,927	1.43	518	0.07	6,671	0.87
54	Paxton	2,912	40,343	13.85	29,480	10.12	7,771	2.67	733	0.25	469	0.16	4,352	1.49
55	Peru	7,984	135,845	17.01	56,231	7.04	7,927	0.99	6,901	0.86	9,105	1.14	8,909	1.12
56	Petersburg	2,587	41,640	16.10	27,183	10.51	1,511	0.58	2,866	1.11	2,149	0.83	5,545	2.14
57	Pinckneyville	2,722	22,246	8.17	14,243	5.23	1,440	0.53	1,179	0.43	158	0.06	3,995	1.47
58	Pontiac	6,090	117,463	19.29	55,483	9.11	6,047	0.99	12,483	2.05	3,145	0.52	9,392	1.54
59	Princeton	4,131	118,530	28.69	37,890	9.17	3,925	0.95	4,438	1.07	2,451	0.59	6,731	1.63
60	Robinson	3,863	38,719	10.02	29,759	7.70	5,368	1.39	3,606	0.93	1,813	0.47	5,019	1.30
61	Rochelle	2,732	152,843	55.95	28,666	10.49	3,891	1.42	4,416	1.62	347	0.13	2,601	0.95
62	Rock Falls	2,657	50,126	18.87	25,409	9.56	1,841	0.69	4,842	1.82	202	0.08	1,940	0.73
63	St. Charles	4,046	72,065	17.81	47,043	11.63	4,006	0.99	3,833	0.95	144	0.04	14,038	3.47
64	Salem	2,669	64,831	24.29	20,341	7.62	1,373	0.51	1,034	0.39	67	0.03	2,646	0.99
65	Sandwich	2,557	28,149	11.01	19,645	7.68	1,500	0.59	2,900	1.13	.....	.....	2,500	0.98
66	Savanna	3,691	65,362	17.71	30,764	8.33	2,838	0.77	5,640	1.53	306	0.08	9,239	2.50
67	Shelbyville	3,590	71,482	19.91	43,901	12.23	3,633	1.01	5,520	1.54	564	0.16	3,835	1.07
68	Sparta	3,081	31,321	10.17	22,219	7.21	981	0.32	1,249	0.41	.....	.....	4,786	1.55
69	Spring Valley	7,035	87,990	12.51	41,836	5.95	6,312	0.90	5,755	0.82	602	0.09	11,599	1.65
70	Staunton	5,048	52,529	10.41	26,220	5.19	4,185	0.83	3,317	0.66	291	0.06	6,939	1.37
71	Sterling	7,467	100,728	13.49	80,592	10.79	5,711	0.76	14,663	1.96	6,245	0.84	12,142	1.63
72	Sullivan	2,621	25,592	9.76	20,763	7.92	1,637	0.62	1,777	0.68	264	0.10	2,748	1.05
73	Sycamore	3,926	68,407	17.42	52,936	13.48	3,352	0.85	3,127	0.80	316	0.08	11,879	3.03

[1] For places of 8,000 inhabitants and over, estimated as of July 1, 1913; for places of less than 8,000 inhabitants, enumerated as of Apr. 15, 1910.

A POPULATION OF 2,500 AND OVER, TOTAL AND PER CAPITA: 1913—Continued.

of this table, see page 403.]

EXPENSES OF GENERAL DEPARTMENTS—continued.										EXPENSES OF PUBLIC SERVICE ENTERPRISES.		INTEREST.		OUTLAYS.		
Charities, hospitals, and corrections.		Education.				Recreation.		Miscellaneous and general.								
		Schools.		Libraries.												
Total.	Per capita.	Total.	Per capita.	Total.	Per capita.	Total.	Per capita.	Total.	Per capita.	Total.	Per capita.	Total.	Per capita.	Total.	Per capita.	
ILLINOIS—Continued.																
INCORPORATED PLACES HAVING A POPULATION OF 2,500 TO 8,000—Continued.																
$6,982	$1.35	$29,817	$5.77	$2,181	$0.42			$1,085	$0.21	$15,635	$3.03	$2,987	$0.58	$12,607	$2.44	1
		5,921	2.22	341	0.13					2,239	0.84	75	0.03	4,339	1.63	2
		30,207	4.04			$40	$0.01	1,724	0.23	14,664	1.96	9,934	1.33	54,866	7.34	3
500	0.07	43,818	6.07	2,151	0.30	1,406	0.19			4,337	0.60	6,621	0.92	11,709	1.62	4
		18,063	6.94	515	0.20	14	0.01			18,315	7.04	4,836	1.86	115	0.04	5
		20,599	3.78			45	0.01					4,651	0.85	55,881	10.25	6
		15,411	5.78					1,005	0.38	5,728	2.15	10,867	4.08	49,690	18.65	7
		27,663	5.52	1,234	0.25	716	0.14			642	0.13	6,023	1.20	6,894	1.37	8
		11,680	3.00							448	0.11	1,225	0.31	12,082	3.10	9
		9,432	2.80									2,467	0.73	16,349	4.86	10
		13,810	5.51	983	0.39	103	0.04			4,391	1.75	798	0.32	4,163	1.66	11
		9,084	3.36	1,000	0.37					8,092	2.99	4,996	1.85	3,000	1.11	12
		21,265	3.22							9,870	1.50	10,648	1.61	42,157	6.39	13
		19,460	4.02	2,028	0.42	1,000	0.21			244	0.05	761	0.16	6,182	1.28	14
4,985	1.56	13,853	4.33			198	0.06			3,151	0.98	845	0.26	10,793	3.37	15
		14,451	4.55	672	0.21					2,515	0.79	1,662	0.52	14,760	4.64	16
		21,382	4.03	1,100	0.21					500	0.09	10,175	1.92	6,031	1.14	17
		18,493	6.15					639	0.21	2,502	0.83	3,506	1.17	20,578	6.84	18
		26,855	3.72	1,202	0.17							5,381	0.74	68,357	9.46	19
		17,740	5.03	1,340	0.38	98	0.03			11,479	3.26	771	0.22	864	0.25	20
		18,899	2.75							4,392	0.64	2,039	0.30	84,319	12.29	21
		10,475	3.92			20	0.01			9,615	3.59	336	0.13	15,705	5.87	22
		62,330	14.81	1,835	0.44	75	0.02	1,184	0.28	14,848	3.53	18,381	4.37	33,175	7.88	23
		18,016	5.26	926	0.27			147	0.04	5,754	1.68	6,247	1.82	14,576	4.26	24
		25,959	5.53							5,777	1.23			10,027	2.13	25
		11,329	2.75	1,128	0.27					8,378	2.04	1,582	0.38	28,106	6.83	26
106	0.03	5,120	1.58			37	0.01	555	0.17	474	0.15	1,348	0.42	6,179	1.90	27
		48,328	9.15	1,627	0.31	159	0.03	410	0.08			9,765	1.85	19,926	3.77	28
		32,783	9.79	2,529	0.76	2,552	0.76	305	0.09			5,085	1.52	54,620	16.31	29
		13,743	4.25					341	0.11	665	0.21	4,402	1.36	11,293	3.49	30
197	0.03	25,301	4.24	915	0.15			666	0.11			2,197	0.37	2,055	0.34	31
		9,334	3.65							3,850	1.51	500	0.20	2,105	0.82	32
		25,156	4.36	2,250	0.39	384	0.07			14,848	2.57	4,150	0.71	8,637	1.50	33
		18,878	3.74			364	0.07	67	0.01			7,185	1.42	4,193	0.83	34
4	(2)	36,908	5.20							59	0.01	2,857	0.40	80,294	11.32	35
300	0.09	15,773	4.79	1,453	0.44							4,539	1.38	12,772	3.88	36
		9,058	3.53							13,776	5.36	1,998	0.78	12,462	4.85	37
		10,420	2.17	388	0.08	25	0.01	410	0.09	9,105	1.89	10,312	2.15	12,063	2.51	38
137	0.04	18,049	4.74	1,586	0.42					10,673	2.80	3,421	0.90	29,882	7.85	39
		5,718	1.23	1,000	0.21	300	0.06			11,873	2.55	6,319	1.36	10,879	2.34	40
		43,607	11.80	2,068	0.56			872	0.24	9,612	2.60	10,052	2.72	1,757	0.48	41
		21,479	4.71	416	0.09	100	0.02			6,879	1.51	2,555	0.56	14,797	3.24	42
		8,589	3.03									1,282	0.45	400	0.14	43
		21,351	3.08	1,500	0.22							8,325	1.20	4,025	0.58	44
		9,646	2.76			100	0.03			15,759	4.50	355	0.10	1,479	0.42	45
		27,886	3.73							234	0.03	1,585	0.21	67,642	9.04	46
		15,264	4.43	1,281	0.37	630	0.18			17,479	5.07	359	0.10	10,787	3.13	47
		15,827	3.93					943	0.23	3,802	0.94	2,538	0.63	77,945	19.37	48
		15,331	4.64			727	0.22	677	0.20	3,800	1.15	1,535	0.46	12,096	3.66	49
		10,736	3.36							9,237	2.89	1,192	0.37	5,572	1.74	50
		19,764	3.94			344	0.07			12,783	2.55	914	0.18	1,788	0.36	51
		21,590	3.57	1,727	0.29	1,189	0.20	1,326	0.22	16,200	2.68	4,735	0.78	8,866	1.46	52
		50,839	6.63	2,556	0.33					13,038	1.70	3,320	0.43	9,944	1.30	53
		15,501	5.32	632	0.22	22	0.01			1,809	0.62	1,804	0.62	7,250	2.49	54
542	0.07	20,736	2.60	1,699	0.21	412	0.05			27,307	3.42	6,831	0.86	45,476	5.70	55
		14,227	5.50	885	0.34					3,993	1.54	921	0.36	9,543	3.69	56
		7,471	2.74							3,658	1.34	1,549	0.57	2,796	1.03	57
838	0.10	21,431	3.52	2,046	0.34	301	0.05			175	0.03	5,038	0.83	56,767	9.32	58
		18,599	4.50	1,746	0.42					24,217	5.86	3,565	0.86	52,858	12.80	59
		13,904	3.60			49	0.01					7,829	2.03	1,131	0.29	60
		17,411	6.37							26,855	9.83	4,527	1.66	92,795	33.97	61
		16,584	6.24							12,140	4.57	2,521	0.95	10,056	3.78	62
		24,603	6.08			81	0.02	338	0.08	12,009	2.97	2,670	0.66	10,343	2.56	63
		10,578	3.96	66	0.02			4,577	1.71	11,542	4.32	5,127	1.92	27,821	10.42	64
		12,595	4.93					150	0.06	8,000	3.13	504	0.20			65
		12,591	3.41			150	0.04			8,621	2.34	2,808	0.76	23,169	6.28	66
		27,819	7.75	1,929	0.54			601	0.17	20,025	5.58	1,673	0.47	5,883	1.64	67
		15,203	4.93									218	0.07	8,884	2.88	68
		16,637	2.36	561	0.08	370	0.05			6,221	0.88	1,573	0.22	38,360	5.45	69
		11,391	2.26	14	(2)	83	0.02			21,504	4.26	1,745	0.35	3,060	0.61	70
6,888	0.92	32,239	4.32	1,661	0.22	922	0.12	121	0.02			7,763	1.04	12,373	1.66	71
		13,776	5.26	395	0.15			166	0.06	3,540	1.35	838	0.32	451	0.17	72
6,868	1.75	25,956	6.61	1,195	0.30			243	0.06	3,927	1.00	5,058	1.29	6,486	1.65	73

[2] Less than one-half of 1 cent.

TABLE 6.—GOVERNMENTAL COST PAYMENTS OF INCORPORATED PLACES HAVING

[For a text discussion

	INCORPORATED PLACE.	Population.[1]	GOVERNMENTAL COST PAYMENTS.		EXPENSES OF GENERAL DEPARTMENTS.									
					All general departments.		General government.		Protection to person and property.		Conservation of health and sanitation.		Highways.	
			Total.	Per capita.	Total.	Per capita.	Total.	Per capita.	Total.	Per capita.	Total.	Per capita.	Total.	Per capita.
	ILLINOIS—Continued.													
	INCORPORATED PLACES HAVING A POPULATION OF 2,500 TO 8,000—Continued.													
1	Taylorville	5,446	$89,106	$16.36	$66,201	$12.16	$8,102	$1.49	$8,452	$1.55	$1,302	$0.24	$12,048	$2.21
2	Vandalia	2,974	35,831	12.05	21,645	7.28	2,424	0.82	1,139	0.38	84	0.03	2,704	0.91
3	Venice	3,718	45,416	12.22	31,935	8.59	2,060	0.55	7,773	2.09	951	0.26	11,683	3.14
4	Virden	4,000	58,341	14.59	27,592	6.90	2,355	0.59	2,859	0.71	175	0.04	8,711	2.18
5	West Hammond	4,948	91,543	18.50	32,479	6.56	7,193	1.45	7,726	1.56	1,691	0.34	3,449	0.70
6	Westville	2,607	47,817	18.34	28,227	10.83	3,238	1.24	6,322	2.43	161	0.06	7,002	2.69
7	Wheaton	3,423	97,117	28.37	39,134	11.43	6,384	1.87	1,119	0.33	550	0.16	6,940	2.03
8	White Hall	2,854	43,366	15.19	21,026	7.37	2,046	0.72	1,435	0.50	123	0.04	3,903	1.37
9	Wilmette	4,943	119,251	24.13	64,859	13.12	8,630	1.75	4,892	0.99	1,831	0.37	20,129	4.07
10	Winnetka	3,168	210,687	66.50	64,109	20.24	7,794	2.46	5,530	1.75	804	0.25	10,999	3.47
11	Woodstock	4,331	117,729	27.18	42,123	9.73	4,330	1.00	2,896	0.67	750	0.17	7,724	1.78
12	Zion City	4,789	48,179	10.06	42,633	8.90	5,791	1.21	4,887	1.02	2,631	0.55	6,302	1.32
	INDIANA.													
13	Total	1,214,030	$22,657,572	$18.66	$12,904,372	$10.63	$933,799	$0.77	$2,887,808	$2.38	$903,322	$0.74	$1,823,486	$1.50
	INCORPORATED PLACES HAVING A POPULATION OF 30,000 AND OVER.													
14	Evansville	70,443	$1,352,733	$19.20	$665,910	$9.45	$43,786	$0.62	$183,391	$2.60	$46,289	$0.66	$72,856	$1.03
15	Fort Wayne	70,500	1,390,297	19.72	636,579	9.03	32,927	0.47	159,127	2.26	61,783	0.87	66,117	0.94
16	Indianapolis	253,668	5,425,024	21.39	3,384,652	13.34	159,114	0.63	968,789	3.82	326,001	1.29	412,667	1.63
17	South Bend	63,198	1,047,171	16,57	544,207	8.61	38,786	0.61	131,791	2.09	38,951	0.62	68,205	1.08
18	Terre Haute	62,252	953,094	15.31	674,074	10.83	42,986	0.69	208,198	3.34	44,488	0.71	64,169	1.03
	INCORPORATED PLACES HAVING A POPULATION OF 8,000 TO 30,000.													
19	Anderson	23,220	$353,603	$15.23	$188,821	$8.13	$11,239	$0.48	$39,574	$1.70	$13,382	$0.58	$7,739	$0.33
20	Bedford	9,560	123,755	12.95	74,069	7.75	5,896	0.62	8,128	0.85	1,602	0.17	12,102	1.27
21	Bloomington	9,609	149,932	15.60	83,637	8.70	8,542	0.89	8,634	0.90	4,513	0.47	13,057	1.36
22	Brazil	9,844	128,334	13.04	90,796	9.22	5,708	0.58	9,917	1.01	1,389	0.14	17,256	1.75
23	Columbus	9,034	201,609	22.32	114,394	12.66	8,923	0.99	12,553	1.39	5,135	0.57	22,191	2.46
24	Crawfordsville	10,328	188,568	18.26	88,295	8.55	6,207	0.60	26,819	2.60	2,514	0.24	3,466	0.34
25	East Chicago	24,193	642,448	26.56	245,872	10.16	25,107	1.04	47,880	1.98	23,280	0.96	50,953	2.11
26	Elkhart	20,613	309,277	15.00	231,725	11.24	17,180	0.83	57,971	2.81	6,647	0.32	23,334	1.13
27	Elwood	[2] 11,028	104,982	9.52	97,289	8.82	7,289	0.66	22,638	2.05	3,133	0.28	9,049	0.82
28	Frankfort	9,131	197,134	21.59	87,993	9.64	6,109	0.67	19,558	2.14	1,050	0.11	5,559	0.61
29	Gary	[2] 16,802	999,441	59.48	428,023	25.47	26,907	1.60	93,709	5.58	52,875	3.15	93,598	5.57
30	Goshen	8,742	174,922	20.01	87,173	9.97	8,815	1.01	9,707	1.11	1,288	0.15	15,046	1.72
31	Hammond	23,636	571,132	24.16	300,764	12.72	54,510	2.31	75,598	3.20	18,209	0.77	21,125	0.89
32	Huntington	10,429	183,796	17.62	109,633	10.51	9,467	0.91	14,939	1.43	5,987	0.57	18,556	1.78
33	Jeffersonville	[2] 10,412	145,820	14.00	109,323	10.50	9,656	0.93	21,878	2.10	6,979	0.67	19,046	1.83
34	Kokomo	19,077	317,962	16.67	171,820	9.01	12,292	0.64	38,573	2.02	8,776	0.46	28,055	1.47
35	Lafayette	20,702	447,574	21.62	217,746	10.52	18,055	0.87	48,215	2.33	20,667	1.00	25,664	1.24
36	Laporte	12,164	307,578	25.28	103,563	8.51	14,595	1.20	18,405	1.51	10,001	0.82	16,284	1.34
37	Logansport	19,974	401,511	20.10	190,860	9.56	17,318	0.87	36,801	1.84	8,456	0.42	24,588	1.23
38	Marion	19,567	285,567	14.59	184,112	9.41	13,836	0.71	45,927	2.35	13,734	0.70	10,565	0.54
39	Michigan City	20,310	278,917	13.73	190,916	9.40	19,769	0.97	30,430	1.50	797	0.04	28,827	1.42
40	Mishawaka	13,939	184,184	13.21	75,329	5.40	15,612	1.12	22,564	1.62	2,399	0.17	16,627	1.19
41	Muncie	24,740	338,059	13.66	262,831	10.62	16,007	0.65	54,283	2.19	18,605	0.75	38,012	1.54
42	New Albany	20,629	257,456	12.48	174,280	8.45	10,320	0.50	29,525	1.43	1,040	0.05	43,189	2.09
43	New Castle	11,406	271,041	23.76	78,331	6.87	9,874	0.87	9,990	0.88	10,821	0.95	626	0.05
44	Peru	11,139	231,913	20.82	88,207	7.92	8,363	0.75	13,048	1.17	5,457	0.49	17,327	1.56
45	Richmond	23,550	452,024	19.19	282,689	12.00	14,544	0.62	60,337	2.56	34,380	1.46	36,191	1.54
46	Shelbyville	10,257	218,498	21.30	104,830	10.22	6,911	0.67	13,481	1.31	3,938	0.38	27,368	2.67
47	Vincennes	16,316	193,659	11.87	165,334	10.13	13,208	0.81	41,621	2.55	15,794	0.97	25,993	1.59
48	Wabash	8,709	188,781	21.68	107,007	12.29	5,994	0.69	20,924	2.40	3,573	0.41	22,557	2.59
	INCORPORATED PLACES HAVING A POPULATION OF 2,500 TO 8,000.													
49	Alexandria	5,096	$55,450	$10.88	$45,606	$8.95	$4,958	$0.97	$6,063	$1.19	$191	$0.04	$10,007	$1.96
50	Angola	2,610	40,620	15.56	32,554	12.47	3,535	1.35	3,348	1.28	318	0.12	10,941	4.19
51	Attica	3,335	65,537	19.65	25,087	7.52	2,200	0.66	1,782	0.53	173	0.05	4,707	1.41
52	Auburn	3,919	74,664	19.05	29,914	7.63	2,834	0.72	3,550	0.91	976	0.25	6,809	1.74
53	Aurora	4,410	48,992	11.11	46,456	10.53	4,710	1.07	9,006	2.04	2,265	0.51	9,734	2.21
54	Bicknell	2,794	27,516	9.85	23,953	8.57	2,859	1.02	2,434	0.87	134	0.05	3,613	1.29
55	Bluffton	4,987	112,987	22.65	53,420	10.71	6,308	1.26	4,237	0.85	284	0.06	7,769	1.56
56	Boonville	3,934	42,390	10.78	34,610	8.80	3,730	0.95	2,404	0.61	1,340	0.34	4,122	1.05
57	Clarksville	2,743	13,367	4.87	12,817	4.67	835	0.30	771	0.28	414	0.15	3,893	1.42
58	Clinton	6,229	64,018	10.28	47,507	7.63	1,734	0.28	13,356	2.14	269	0.04	6,783	1.09

[1] For places of 8,000 inhabitants and over, estimated as of July 1, 1913; for places of less than 8,000 inhabitants, enumerated as of Apr. 15, 1910.
[2] Population enumerated as of Apr. 15, 1910; decrease since 1900; no estimate made.

A POPULATION OF 2,500 AND OVER, TOTAL AND PER CAPITA: 1913—Continued.

of this table, see page 403.]

EXPENSES OF GENERAL DEPARTMENTS—continued.										EXPENSES OF PUBLIC SERVICE ENTERPRISES.		INTEREST.		OUTLAYS.		
Charities, hospitals, and corrections.		Education.				Recreation.		Miscellaneous and general.								
		Schools.		Libraries.												
Total.	Per capita.	Total.	Per capita.	Total.	Per capita.	Total.	Per capita.	Total.	Per capita.	Total.	Per capita.	Total.	Per capita.	Total.	Per capita.	
ILLINOIS—Continued.																
INCORPORATED PLACES HAVING A POPULATION OF 2,500 TO 8,000—Continued.																
$55	$0.01	$31,908	$5.86	$2,562	$0.47	$765	$0.14	$1,007	$0.18	$6,241	$1.15	$2,376	$0.44	$14,288	$2.62	1
19	0.01	14,717	4.95	.....	.....	.....	.....	558	0.19	10,732	3.61	2,555	0.86	899	0.30	2
.....	.....	9,468	2.55	.....	.....	.....	.....	.....	.....	.....	.....	3,098	0.83	10,383	2.79	3
.....	.....	13,273	3.32	.....	.....	219	0.05	.....	.....	.....	.....	1,447	0.36	29,302	7.33	4
.....	.....	11,921	2.41	.....	.....	.....	.....	499	0.10	9,128	1.84	11,201	2.26	38,735	7.83	5
.....	.....	11,504	4.41	.....	.....	.....	.....	.....	.....	.....	.....	992	0.35	18,688	7.17	6
.....	.....	24,141	7.05	.....	.....	.....	.....	.....	.....	6,444	1.88	6,839	2.00	44,700	13.06	7
.....	.....	12,979	4.55	.....	.....	.....	.....	540	0.19	4,363	1.53	742	0.26	17,235	6.04	8
252	0.05	25,537	5.17	1,815	0.37	34	0.01	1,739	0.35	14,046	2.84	23,459	4.75	16,887	3.42	9
919	0.29	37,842	11.95	.....	.....	.....	.....	221	0.07	56,161	17.73	20,333	6.42	70,084	22.12	10
.....	.....	23,639	5.45	920	0.21	1,413	0.33	451	0.10	36,961	8.53	5,577	1.29	33,068	7.64	11
.....	.....	22,372	4.67	.....	.....	.....	.....	650	0.14	.....	.....	2,863	0.60	2,683	0.56	12
INDIANA.																
$155,064	$0.13	$5,553,813	$4.57	$249,479	$0.21	$268,471	$0.22	$129,130	$0.11	$1,659,797	$1.37	$791,691	$0.65	$7,301,712	$6.01	13
INCORPORATED PLACES HAVING A POPULATION OF 30,000 AND OVER.																
$6,244	$0.09	$278,138	$3.95	$3,927	$0.06	$20,357	$0.29	$10,922	$0.15	$102,277	$1.46	$77,242	$1.10	$507,304	$7.20	14
.....	.....	272,778	3.87	12,067	0.17	24,512	0.35	7,268	0.10	186,257	2.65	41,103	0.58	526,358	7.47	15
121,712	0.48	1,144,208	4.51	63,879	0.25	119,913	0.47	68,369	0.27	24,828	0.10	183,375	0.72	1,832,169	7.22	16
.....	.....	235,766	3.73	7,746	0.12	16,613	0.26	6,349	0.10	51,835	0.82	43,988	0.70	407,141	6.44	17
9,300	0.15	269,718	4.33	17,017	0.27	13,447	0.22	4,751	0.08	18,426	0.30	33,042	0.53	227,552	3.66	18
INCORPORATED PLACES HAVING A POPULATION OF 8,000 TO 30,000.																
$395	$0.02	$108,825	$4.69	$5,111	$0.22	$2,054	$0.09	$502	$0.02	$73,697	$3.17	$11,767	$0.51	$79,318	$3.42	19
861	0.09	44,380	4.64	1,100	0.12	.....	.....	.....	.....	14,616	1.53	7,984	0.84	27,086	2.83	20
492	0.05	47,909	4.99	490	0.05	.....	.....	.....	.....	17,539	1.82	3,482	0.36	45,274	4.71	21
.....	.....	53,901	5.48	2,417	0.25	208	0.02	.....	.....	22,913	2.33	6,639	0.67	7,986	0.81	22
.....	.....	60,134	6.66	2,783	0.31	744	0.08	1,931	0.21	22,767	2.52	468	0.05	63,980	7.08	23
.....	.....	46,982	4.55	2,307	0.22	.....	.....	.....	.....	39,034	3.78	8,993	0.87	52,246	5.06	24
401	0.02	82,732	3.42	4,789	0.20	4,525	0.19	6,205	0.26	.....	.....	9,211	0.38	387,365	16.01	25
902	0.04	117,873	5.72	7,818	0.38	.....	.....	.....	.....	2,517	0.12	19,077	0.93	55,958	2.71	26
181	0.02	46,390	4.21	2,406	0.22	200	0.02	6,003	0.54	.....	.....	5,857	0.53	1,836	0.17	27
.....	.....	49,058	5.37	1,657	0.18	5,002	0.55	.....	.....	36,005	3.94	4,050	0.44	69,086	7.57	28
.....	.....	147,925	8.80	8,959	0.53	750	0.04	3,300	0.20	.....	.....	23,454	1.40	547,964	32.61	29
640	0.07	49,483	5.66	2,000	0.23	194	0.02	.....	.....	33,094	3.79	4,900	0.56	49,755	5.69	30
666	0.03	118,859	5.03	4,660	0.20	7,137	0.30	.....	.....	95,364	4.03	11,552	0.49	163,452	6.92	31
.....	.....	56,267	5.40	4,417	0.42	.....	.....	.....	.....	14,207	1.36	4,043	0.39	55,913	5.36	32
.....	.....	49,869	4.79	1,835	0.18	60	0.01	.....	.....	.....	.....	17,063	1.64	19,434	1.87	33
3,858	0.20	73,520	3.85	2,976	0.16	3,770	0.20	.....	.....	3,671	0.19	3,678	0.19	138,793	7.27	34
125	0.01	92,416	4.46	6,012	0.29	6,273	0.30	319	0.02	41,063	1.99	25,811	1.25	162,954	7.87	35
.....	.....	42,825	3.52	.....	.....	1,276	0.11	177	0.01	34,855	2.87	4,472	0.37	164,688	13.53	36
550	0.03	87,499	4.38	3,565	0.18	2,762	0.14	9,321	0.47	58,881	2.95	15,014	0.75	136,756	6.85	37
.....	.....	86,934	4.44	6,381	0.33	6,735	0.34	.....	.....	32,496	1.66	5,578	0.29	63,381	3.24	38
.....	.....	107,209	5.28	.....	.....	3,077	0.15	807	0.04	33,592	1.66	3,357	0.17	51,052	2.51	39
.....	.....	16,253	1.17	.....	.....	1,333	0.10	541	0.04	54,938	3.94	7,087	0.51	46,830	3.36	40
.....	.....	123,175	4.98	5,845	0.24	6,904	0.28	.....	.....	14,420	0.58	10,767	0.44	50,041	2.02	41
.....	.....	85,931	4.17	4,000	0.19	275	0.01	.....	.....	420	0.02	15,933	0.77	66,823	3.24	42
.....	.....	46,181	4.05	809	0.07	30	(4)	.....	.....	22,939	2.01	10,044	0.88	159,727	14.00	43
.....	.....	40,064	3.59	3,948	0.35	.....	.....	.....	.....	68,234	6.12	3,860	0.35	71,612	6.43	44
4,762	0.20	125,457	5.33	.....	.....	7,018	0.30	.....	.....	42,684	1.81	15,904	0.68	110,747	4.70	45
.....	.....	50,779	4.95	2,353	0.23	.....	.....	.....	.....	860	0.08	7,011	0.68	105,797	10.31	46
.....	.....	67,417	4.13	824	0.05	477	0.03	.....	.....	3,448	0.21	8,911	0.55	15,966	0.98	47
.....	.....	51,485	5.91	1,498	0.17	976	0.11	.....	.....	.....	.....	4,771	0.55	77,003	8.84	48
INCORPORATED PLACES HAVING A POPULATION OF 2,500 TO 8,000.																
$721	$0.14	$23,027	$4.52	$639	$0.13	.....	.....	.....	.....	$5,623	$1.10	$2,010	$0.39	$2,211	$0.43	49
122	0.05	14,290	5.48	.....	.....	.....	.....	.....	.....	.....	.....	1,294	0.50	6,772	2.59	50
.....	.....	15,238	4.57	631	0.19	$250	$0.07	$106	$0.03	20,048	6.01	4,510	1.35	15,892	4.76	51
.....	.....	15,543	3.97	.....	.....	202	0.05	.....	.....	19,284	4.92	887	0.23	24,579	6.27	52
493	0.11	19,354	4.39	597	0.14	297	0.07	.....	.....	.....	.....	2,536	0.58	.....	.....	53
.....	.....	14,913	5.34	.....	.....	.....	.....	.....	.....	.....	.....	1,009	0.36	2,554	0.91	54
50	0.01	33,856	6.79	916	0.18	.....	.....	.....	.....	20,347	4.08	2,105	0.42	37,115	7.44	55
.....	.....	22,192	5.64	822	0.21	.....	.....	.....	.....	3,902	0.99	2,950	0.75	928	0.24	56
.....	.....	6,904	2.52	.....	.....	.....	.....	.....	.....	.....	.....	550	0.20	.....	.....	57
.....	.....	22,423	3.60	2,701	0.43	75	0.01	166	0.03	453	0.07	3,162	0.51	12,696	2.07	58

[3] Population enumerated as of Apr. 15, 1910; incorporated since 1900; no estimate made.
[4] Less than one-half of 1 cent.

TABLE 6.—GOVERNMENTAL COST PAYMENTS OF INCORPORATED PLACES HAVING

[For a text discussion

	INCORPORATED PLACE.	Population.[1]	GOVERNMENTAL COST PAYMENTS.		EXPENSES OF GENERAL DEPARTMENTS.									
					All general departments.		General government.		Protection to person and property.		Conservation of health and sanitation.		Highways.	
			Total.	Per capita.	Total.	Per capita.	Total.	Per capita.	Total.	Per capita.	Total.	Per capita.	Total.	Per capita.
	INDIANA—Continued.													
	INCORPORATED PLACES HAVING A POPULATION OF 2,500 TO 8,000—Continued.													
1	Columbia City	3,448	$65,070	$18.87	$33,494	$9.71	$1,790	$0.52	$2,571	$0.75	$1,844	$0.53	$4,748	$1.38
2	Connersville	7,738	142,119	18.37	82,714	10.69	4,753	0.61	17,927	2.32	4,308	0.56	15,535	2.01
3	Crown Point	2,526	43,716	17.31	28,510	11.29	2,865	1.13	1,630	0.65	655	0.26	7,447	2.95
4	Decatur	4,471	76,892	17.20	38,987	8.72	4,267	0.95	4,270	0.95	380	0.08	10,010	2.24
5	Dunkirk	3,031	35,406	11.68	26,493	8.74	3,488	1.15	2,447	0.81	2,038	0.67	4,627	1.53
6	Fairmount	2,506	26,551	10.59	18,554	7.40	1,561	0.62	611	0.24	1,184	0.47	3,668	1.46
7	Franklin	4,502	78,488	17.43	47,801	10.62	6,223	1.38	8,094	1.80	506	0.11	10,313	2.29
8	Garrett	4,149	92,632	22.33	26,529	6.39	2,735	0.66	1,466	0.35	731	0.18	3,546	0.85
9	Gas City	3,224	54,206	16.81	26,028	8.07	1,869	0.58	2,064	0.65	937	0.29	7,138	2.21
10	Greencastle	3,790	53,426	14.10	49,381	13.03	4,061	1.07	6,478	1.71	686	0.18	8,370	2.21
11	Greenfield	4,448	64,776	14.56	37,163	8.35	3,445	0.77	3,318	0.75	1,005	0.23	3,231	0.73
12	Greensburg	5,420	117,657	21.71	73,759	13.61	8,196	1.51	5,843	1.08	1,544	0.28	14,671	2.71
13	Hartford City	6,187	76,361	12.34	52,462	8.48	4,014	0.65	4,925	0.80	1,345	0.22	6,751	1.09
14	Jasonville	3,295	29,719	9.02	25,554	7.75	2,791	0.85	3,285	1.00	494	0.15	4,927	1.50
15	Kendallville	4,981	131,877	26.48	46,116	9.26	5,560	1.12	4,508	0.91	289	0.06	5,177	1.04
16	Lawrenceburg	3,930	55,667	14.16	42,968	10.93	2,868	0.73	4,207	1.07	1,071	0.27	11,566	2.94
17	Lebanon	5,474	110,338	20.16	61,258	11.19	3,572	0.65	5,395	0.99	2,657	0.49	13,314	2.43
18	Linton	5,906	102,660	17.38	55,710	9.43	5,375	0.91	12,244	2.07	1,808	0.31	8,642	1.46
19	Madison	6,934	103,389	14.91	67,129	9.68	8,703	1.26	8,628	1.24	1,755	0.25	22,047	3.18
20	Martinsville	4,529	70,037	15.46	43,902	9.69	2,265	0.50	2,810	0.62	2,736	0.60	7,978	1.76
21	Mitchell	3,438	41,642	12.11	22,514	6.55	2,194	0.64	1,259	0.37	1,012	0.29	2,305	0.67
22	Montpelier	2,786	39,570	14.20	28,241	10.14	3,297	1.18	4,045	1.45	370	0.13	7,788	2.80
23	Mount Vernon	5,563	63,750	11.46	58,266	10.47	4,330	0.78	7,971	1.43	567	0.10	12,972	2.33
24	Noblesville	5,073	58,749	11.58	51,476	10.15	3,384	0.67	4,620	0.91	1,872	0.37	13,239	2.61
25	North Vernon	2,915	48,683	16.70	29,828	10.23	3,105	1.07	4,764	1.63	3,726	1.27	4,011	1.38
26	Plymouth	3,838	53,491	13.94	32,601	8.49	3,747	0.98	4,220	1.10	706	0.18	7,402	1.93
27	Portland	5,130	91,290	17.80	48,923	9.54	5,513	1.07	5,391	1.05	3,333	0.65	4,118	0.80
28	Princeton	6,448	146,646	22.74	69,156	10.72	4,075	0.63	11,465	1.78	4,493	0.70	11,679	1.81
29	Rochester	3,364	69,192	20.57	37,883	11.26	2,852	0.85	3,931	1.17	1,063	0.32	10,600	3.15
30	Rockport	2,736	27,291	9.97	25,104	9.18	1,650	0.60	2,604	0.95	235	0.09	7,206	2.63
31	Rushville	4,925	88,006	17.87	43,175	8.77	3,187	0.65	3,858	0.78	1,122	0.23	7,978	1.62
32	Seymour	6,305	79,631	12.63	65,660	10.41	10,361	1.64	5,705	0.90	2,284	0.36	18,599	2.95
33	Sullivan	4,115	62,268	15.13	48,271	11.73	4,766	1.16	3,663	0.89	2,323	0.56	8,543	2.08
34	Tell City	3,369	34,819	10.34	19,783	5.87	2,044	0.61	1,335	0.40	662	0.20	1,879	0.56
35	Tipton	4,075	86,405	21.20	30,587	7.51	3,315	0.81	4,124	1.01	21	0.01	4,680	1.15
36	Union City	3,209	60,380	18.82	32,771	10.21	2,296	0.72	3,735	1.16	2,738	0.85	5,305	1.65
37	Valparaiso	6,987	78,800	11.28	66,001	9.45	7,487	1.07	6,156	0.88	1,429	0.20	19,965	2.86
38	Warsaw	4,430	61,018	13.77	47,267	10.67	4,911	1.11	8,917	2.01	3,819	0.86	11,360	2.56
39	Washington	7,854	102,421	13.04	64,436	8.20	5,873	0.75	19,285	2.45	1,264	0.16	6,389	0.81
40	West Lafayette	3,867	30,987	8.01	27,949	7.23	1,159	0.30	4,290	1.11	1,332	0.34	2,931	0.76
41	West Terre Haute	3,083	23,435	7.60	21,340	6.92	1,081	0.35	1,615	0.52	240	0.08	4,357	1.41
42	Whiting	6,587	153,604	23.32	106,119	16.11	8,628	1.31	12,615	1.92	7,958	1.21	23,364	3.55
43	Winchester	4,266	61,170	14.34	49,501	11.60	4,588	1.08	7,625	1.79	2,483	0.58	6,768	1.59
	IOWA.													
44	Total	711,662	$14,388,019	$20.22	$7,980,484	$11.21	$578,509	$0.81	$1,265,078	$1.78	$403,126	$0.57	$1,117,735	$1.57
	INCORPORATED PLACES HAVING A POPULATION OF 30,000 AND OVER.													
45	Cedar Rapids	35,134	$804,471	$22.90	$422,515	$12.03	$36,594	$1.04	$75,353	$2.14	$28,364	$0.81	$55,315	$1.57
46	Council Bluffs	30,425	746,426	24.53	313,383	10.30	20,998	0.69	56,564	1.86	13,823	0.45	46,620	1.53
47	Davenport	45,553	985,529	21.63	595,844	13.08	48,009	1.05	132,862	2.91	53,580	1.18	72,015	1.58
48	Des Moines	94,238	1,891,449	20.07	1,470,281	15.60	89,160	0.95	314,063	3.33	79,374	0.84	142,362	1.51
49	Dubuque	39,206	705,815	18.00	364,899	9.31	28,450	0.73	92,789	2.37	27,524	0.70	63,989	1.63
50	Sioux City	52,608	1,263,273	24.01	673,086	12.79	46,615	0.89	106,864	2.03	57,539	1.09	75,390	1.43
51	Waterloo	31,275	639,009	20.43	290,878	9.30	16,213	0.52	55,548	1.78	18,049	0.58	30,110	0.96
	INCORPORATED PLACES HAVING A POPULATION OF 8,000 TO 30,000.													
52	Boone	10,780	$269,355	$24.99	$89,237	$8.28	$7,679	$0.71	$11,503	$1.07	$2,803	$0.26	$11,506	$1.07
53	Burlington	24,688	430,088	17.42	314,006	12.72	25,223	1.02	65,102	2.64	20,788	0.84	50,794	2.06
54	Clinton	26,511	309,260	11.67	239,410	9.03	21,250	0.80	53,122	2.00	9,177	0.34	41,213	1.55
55	Fort Dodge	16,556	386,733	23.36	167,348	10.11	13,751	0.83	20,733	1.25	12,303	0.74	29,428	1.78
56	Fort Madison	[3] 8,900	97,052	10.90	85,679	9.63	8,685	0.98	10,249	1.15	203	0.02	23,341	2.62
57	Iowa City	10,774	218,719	20.30	109,431	10.16	8,962	0.83	12,012	1.11	2,321	0.22	28,095	2.61
58	Keokuk	[3] 14,008	222,252	15.87	183,103	13.07	14,313	1.02	37,934	2.71	1,279	0.09	46,626	3.33
59	Marshalltown	13,883	210,293	15.15	131,878	9.50	8,040	0.58	13,244	0.95	3,601	0.26	22,723	1.64
60	Mason City	13,014	365,929	28.12	147,580	11.34	14,404	1.11	18,557	1.43	7,094	0.55	13,029	1.00
61	Muscatine	16,861	243,778	14.46	153,557	9.11	16,641	0.99	12,286	0.73	3,296	0.20	22,063	1.31
62	Oskaloosa	9,546	170,411	17.85	112,102	11.74	8,938	0.94	17,907	1.88	2,229	0.23	28,032	2.94
63	Ottumwa	23,212	370,674	15.97	200,003	8.62	18,085	0.78	18,366	0.79	6,223	0.27	24,460	1.05

[1] For places of 8,000 inhabitants and over, estimated as of July 1, 1913; for places of less than 8,000 inhabitants, enumerated as of Apr. 15, 1910.

A POPULATION OF 2,500 AND OVER, TOTAL AND PER CAPITA: 1913—Continued.

of this table, see page 403.]

EXPENSES OF GENERAL DEPARTMENTS—continued.										EXPENSES OF PUBLIC SERVICE ENTERPRISES.		INTEREST.		OUTLAYS.		
Charities, hospitals, and corrections.		Education.				Recreation.		Miscellaneous and general.								
		Schools.		Libraries.												
Total.	Per capita.	Total.	Per capita.	Total.	Per capita.	Total.	Per capita.	Total.	Per capita.	Total.	Per capita.	Total.	Per capita.	Total.	Per capita.	
INDIANA—Continued.																
INCORPORATED PLACES HAVING A POPULATION OF 2,500 TO 8,000—Continued.																
$136	$0.04	$22,345	$6.48	.....	.....	$60	$0.02	.....	.....	$17,604	$5.11	$569	$0.17	$13,403	$3.89	1
472	0.06	36,952	4.78	$2,564	$0.33	203	0.03	.....	.....	20,772	2.68	4,425	0.57	34,208	4.42	2
.....	.....	14,697	5.82	1,216	0.48	.....	.....	.....	.....	6,784	2.69	2,121	0.84	6,301	2.49	3
.....	.....	20,060	4.49	.....	.....	.....	.....	.....	.....	28,598	6.40	2,455	0.55	6,852	1.53	4
.....	.....	13,893	4.58	.....	.....	.....	.....	.....	.....	2,987	0.99	2,698	0.89	3,228	1.07	5
.....	.....	11,530	4.60	.....	.....	.....	.....	.....	.....	5,320	2.12	291	0.12	2,386	0.95	6
.....	.....	22,139	4.92	.....	.....	316	0.07	$210	$0.05	.....	.....	2,397	0.53	28,290	6.28	7
100	0.02	16,341	3.94	1,137	0.27	473	0.11	.....	.....	27,375	6.60	2,072	0.50	36,656	8.83	8
.....	.....	13,800	4.28	.....	.....	200	0.06	.....	.....	12,586	3.90	334	0.10	15,258	4.73	9
.....	.....	27,356	7.22	2,430	0.64	.....	.....	.....	.....	.....	.....	159	0.04	3,886	1.03	10
.....	.....	25,012	5.62	1,152	0.26	.....	.....	.....	.....	18,166	4.08	4,461	1.00	4,986	1.12	11
.....	.....	41,587	7.67	1,757	0.32	.....	.....	161	0.03	.....	.....	4,177	0.77	39,721	7.33	12
680	0.11	33,687	5.44	1,060	0.17	.....	.....	.....	.....	10,089	1.63	1,270	0.21	12,540	2.03	13
.....	.....	14,057	4.27	.....	.....	.....	.....	.....	.....	.....	.....	1,888	0.57	2,277	0.69	14
.....	.....	23,520	4.72	7,062	1.42	.....	.....	.....	.....	31,485	6.32	2,019	0.41	52,257	10.49	15
.....	.....	21,969	5.59	561	0.14	576	0.15	150	0.04	8,552	2.18	2,515	0.64	1,632	0.42	16
.....	.....	34,485	6.30	1,575	0.29	260	0.05	.....	.....	11,024	2.01	4,189	0.77	33,867	6.19	17
.....	.....	26,295	4.45	1,346	0.23	.....	.....	.....	.....	14,729	2.49	4,481	0.76	27,740	4.70	18
.....	.....	25,996	3.75	.....	.....	.....	.....	.....	.....	11,496	1.66	6,551	0.94	18,213	2.63	19
.....	.....	26,379	5.82	1,734	0.38	.....	.....	.....	.....	5,893	1.30	2,760	0.61	17,482	3.86	20
.....	.....	15,744	4.58	.....	.....	.....	.....	.....	.....	9,224	2.68	1,485	0.43	8,419	2.45	21
.....	.....	11,497	4.13	1,244	0.45	.....	.....	.....	.....	5,034	1.81	110	0.04	6,185	2.22	22
.....	.....	30,747	5.53	1,467	0.26	212	0.04	.....	.....	12	(2)	2,334	0.42	3,138	0.56	23
100	0.02	26,344	5.19	1,067	0.21	850	0.17	.....	.....	.....	.....	1,788	0.35	5,485	1.08	24
.....	.....	13,753	4.72	.....	.....	.....	.....	469	0.16	17,258	5.92	1,597	0.55	.....	.....	25
.....	.....	16,137	4.20	.....	.....	389	0.10	.....	.....	7,128	1.86	988	0.26	12,774	3.33	26
.....	.....	28,830	5.62	1,738	0.34	.....	.....	.....	.....	31,845	6.21	3,526	0.69	6,996	1.36	27
.....	.....	34,835	5.40	2,413	0.37	196	0.03	.....	.....	150	0.02	3,468	0.54	73,872	11.46	28
.....	.....	17,542	5.21	1,674	0.50	221	0.07	.....	.....	4,833	1.44	2,456	0.73	24,020	7.14	29
.....	.....	13,409	4.90	.....	.....	.....	.....	.....	.....	326	0.12	468	0.17	1,393	0.51	30
.....	.....	27,030	5.49	.....	.....	.....	.....	.....	.....	32,548	6.61	3,922	0.80	8,361	1.70	31
604	0.10	25,902	4.11	1,230	0.20	320	0.05	655	0.10	.....	.....	3,971	0.63	10,000	1.59	32
.....	.....	27,446	6.67	1,530	0.37	.....	.....	.....	.....	3,287	0.80	2,885	0.70	7,825	1.90	33
.....	.....	13,500	4.01	336	0.10	27	0.01	.....	.....	12,710	3.77	1,952	0.58	374	0.11	34
100	0.02	17,243	4.23	1,104	0.27	.....	.....	.....	.....	14,888	3.65	2,400	0.59	38,530	9.46	35
.....	.....	17,203	5.36	1,245	0.39	100	0.03	149	0.05	10,002	3.12	2,112	0.66	15,495	4.83	36
.....	.....	27,749	3.97	3,215	0.46	.....	.....	.....	.....	912	0.13	3,819	0.55	8,068	1.15	37
214	0.05	17,997	4.06	.....	.....	49	0.01	.....	.....	1,563	0.35	2,186	0.49	10,002	2.26	38
.....	.....	29,018	3.69	1,915	0.24	692	0.09	.....	.....	25,419	3.24	5,973	0.76	6,593	0.84	39
.....	.....	18,237	4.72	.....	.....	.....	.....	.....	.....	.....	.....	1,055	0.27	1,983	0.51	40
.....	.....	14,047	4.56	.....	.....	.....	.....	.....	.....	.....	.....	2,095	0.68	.....	.....	41
.....	.....	44,045	6.69	3,628	0.55	5,881	0.89	.....	.....	11,664	1.77	8,073	1.23	27,748	4.21	42
183	0.04	27,378	6.42	177	0.04	.....	.....	299	0.07	.....	.....	695	0.16	10,974	2.57	43
IOWA.																
$5,560	$0.01	$4,059,659	$5.70	$175,685	$0.25	$176,316	$0.25	$198,816	$0.28	$908,244	$1.28	$819,550	$1.15	$4,679,741	$6.58	44
INCORPORATED PLACES HAVING A POPULATION OF 30,000 AND OVER.																
$185	$0.01	$196,383	$5.59	$10,686	$0.30	$17,070	$0.49	$2,565	$0.07	$50,617	$1.44	$50,061	$1.42	$281,278	$8.01	45
.....	.....	158,624	5.21	4,289	0.14	7,760	0.26	4,705	0.15	54,356	1.79	44,943	1.48	333,744	10.97	46
421	0.01	239,851	5.27	13,794	0.30	28,393	0.62	6,919	0.15	3,534	0.08	32,876	0.72	353,275	7.76	47
4,625	0.05	684,150	7.26	22,798	0.24	50,312	0.53	83,437	0.89	32,388	0.34	118,598	1.26	270,182	2.87	48
.....	.....	125,787	3.21	9,206	0.23	9,279	0.24	7,875	0.20	38,158	0.97	65,241	1.66	237,517	6.06	49
329	0.01	363,488	6.91	10,647	0.20	8,013	0.15	4,201	0.08	42,467	0.81	73,662	1.40	474,058	9.01	50
.....	.....	149,324	4.77	9,357	0.30	9,349	0.30	2,928	0.09	34,190	1.09	71,810	2.30	242,131	7.74	51
INCORPORATED PLACES HAVING A POPULATION OF 8,000 TO 30,000.																
.....	.....	$51,269	$4.76	$2,232	$0.21	$15	(2)	$2,230	$0.21	$23,933	$2.22	$12,119	$1.12	$144,066	$13.36	52
.....	.....	136,159	5.52	6,577	0.27	5,122	$0.21	4,241	0.17	.....	.....	33,324	1.35	82,758	3.35	53
.....	.....	92,265	3.48	6,533	0.25	9,386	0.35	6,464	0.24	.....	.....	15,585	0.59	54,265	2.05	54
.....	.....	81,261	4.91	3,808	0.23	3,550	0.21	2,514	0.15	18,387	1.11	15,721	0.95	185,277	11.19	55
.....	.....	34,869	3.92	1,584	0.18	449	0.05	6,299	0.71	899	0.10	8,055	0.91	2,419	0.27	56
.....	.....	51,110	4.74	4,321	0.40	762	0.07	1,848	0.17	23,367	2.17	10,344	0.96	75,577	7.01	57
.....	.....	66,674	4.76	3,892	0.28	3,825	0.27	8,560	0.61	4,274	0.31	11,074	0.79	23,801	1.70	58
.....	.....	77,669	5.59	3,604	0.26	2,997	0.22	.....	.....	11,891	0.86	8,896	0.64	57,628	4.15	59
.....	.....	84,277	6.48	3,764	0.29	1,214	0.09	5,241	0.40	21,908	1.68	8,959	0.69	187,482	14.41	60
.....	.....	80,707	4.79	4,729	0.28	780	0.05	13,055	0.77	50,870	3.01	12,335	0.73	27,016	1.60	61
.....	.....	51,667	5.41	2,952	0.31	.....	.....	377	0.04	291	0.03	5,419	0.57	52,596	5.51	62
.....	.....	120,979	5.21	4,711	0.20	4,181	0.18	2,998	0.13	17,963	0.77	37,598	1.62	115,110	4.96	63

[2] Less than one-half of 1 cent.

[3] Population enumerated as of Apr. 15, 1910; decrease since 1900; no estimate made.

TABLE 6.—GOVERNMENTAL COST PAYMENTS OF INCORPORATED PLACES HAVING

[For a text discussion

	INCORPORATED PLACE.	Population.[1]	GOVERNMENTAL COST PAYMENTS.		EXPENSES OF GENERAL DEPARTMENTS.									
					All general departments.		General government.		Protection to person and property.		Conservation of health and sanitation.		Highways.	
			Total.	Per capita.	Total.	Per capita.	Total.	Per capita.	Total.	Per capita.	Total.	Per capita.	Total.	Per capita.
	IOWA—Continued.													
	INCORPORATED PLACES HAVING A POPULATION OF 2,500 TO 8,000.													
1	Albia	4,969	$139,194	$28.01	$43,866	$8.83	$2,484	$0.50	$3,318	$0.67	$1,009	$0.20	$6,066	$1.22
2	Algona	2,908	87,231	30.00	32,064	11.03	1,555	0.53	655	0.23	1,432	0.49	2,948	1.01
3	Ames	4,223	135,060	31.98	51,305	12.15	4,147	0.98	1,682	0.40	1,193	0.28	10,813	2.56
4	Anamosa	2,983	38,610	12.94	27,326	9.16	581	0.19	1,253	0.42	165	0.06	9,694	3.25
5	Atlantic	4,560	107,897	23.66	45,381	9.95	1,205	0.26	3,675	0.81	567	0.12	4,187	0.92
6	Belle Plaine	3,121	52,393	16.79	29,142	9.34	2,266	0.73	1,731	0.55	7	(2)	5,763	1.85
7	Carroll	3,546	44,563	12.57	33,874	9.55	2,897	0.82	2,383	0.67	1,826	0.51	7,466	2.11
8	Cedar Falls	5,012	91,316	18.22	60,312	12.03	11,272	2.25	2,154	0.43	75	0.01	8,406	1.68
9	Centerville	6,936	70,310	10.14	59,042	8.51	4,900	0.71	8,881	1.28	2,004	0.29	8,238	1.19
01	Chariton	3,794	59,029	15.56	28,514	7.52	1,317	0.35	1,792	0.47	787	0.21	2,786	0.73
11	Charles City	5,892	151,320	25.68	63,198	10.73	4,800	0.81	4,705	0.80	3,296	0.56	6,370	1.08
12	Cherokee	4,884	65,744	13.46	39,855	8.16	2,742	0.56	1,756	0.36	304	0.06	7,648	1.57
13	Clarinda	3,832	84,586	22.07	43,080	11.24	2,297	0.60	2,679	0.70	1,090	0.28	9,820	2.56
14	Colfax	2,524	32,683	12.95	19,992	7.92	1,161	0.46	1,285	0.51	146	0.06	4,592	1.82
15	Cresco	2,658	41,113	15.47	29,361	11.05	985	0.37	1,379	0.52	2,759	1.04	4,909	1.85
16	Creston	6,924	186,681	26.96	66,427	9.59	2,730	0.39	15,596	2.25	1,500	0.22	10,215	1.48
17	Decorah	3,592	42,160	11.74	31,698	8.82	2,514	0.70	2,756	0.77	1,679	0.47	3,473	0.97
18	Denison	3,133	55,384	17.68	34,793	11.11	1,223	0.39	1,335	0.43	1,426	0.46	5,697	1.82
19	Eagle Grove	3,387	45,802	13.52	30,193	8.91	1,864	0.55	1,848	0.55	209	0.06	5,258	1.55
20	Estherville	3,404	151,275	44.44	42,592	12.51	2,041	0.60	2,416	0.71	756	0.22	1,735	0.51
21	Fairfield	4,970	231,634	46.61	49,419	9.94	1,969	0.40	3,403	0.68	1,048	0.21	10,197	2.05
22	Glenwood	4,052	46,516	11.48	21,948	5.42	1,162	0.29	1,075	0.27	239	0.06	4,292	1.06
23	Grinnell	5,036	79,739	15.83	55,556	11.03	4,336	0.86	2,805	0.56	364	0.07	10,788	2.14
24	Hampton	2,617	39,218	14.99	28,151	10.76	779	0.30	1,114	0.43	613	0.23	5,491	2.10
25	Harlan	2,570	55,120	21.45	24,463	9.52	1,676	0.65	1,216	0.47	614	0.24	1,108	0.43
26	Independence	3,517	90,049	25.60	41,666	11.85	2,264	0.64	3,366	0.96	1,794	0.51	8,086	2.30
27	Indianola	3,283	74,231	22.61	37,257	11.35	1,417	0.43	1,553	0.47	330	0.10	6,836	2.08
28	Iowa Falls	2,797	56,869	20.33	26,986	9.65	1,981	0.71	943	0.34	1,187	0.42	1,142	0.41
29	Knoxville	3,190	43,338	13.59	30,253	9.48	2,456	0.77	2,146	0.67	567	0.18	5,353	1.68
30	Le Mars	4,157	59,563	14.33	50,749	12.21	4,208	1.01	7,595	1.83	244	0.06	10,594	2.55
31	Manchester	2,758	74,062	26.85	28,482	10.33	1,691	0.61	1,476	0.54	71	0.03	4,751	1.72
32	Maquoketa	3,570	49,080	13.75	34,541	9.67	1,692	0.47	1,594	0.45	319	0.09	5,809	1.63
33	Marion	4,400	52,450	11.92	38,954	8.85	1,109	0.25	6,017	1.37	60	0.01	7,482	1.70
34	Missouri Valley	3,187	44,700	14.03	33,085	10.38	2,228	0.70	2,741	0.86	59	0.02	4,240	1.33
35	Mount Pleasant	3,874	80,602	20.81	36,777	9.49	2,143	0.55	2,768	0.71	800	0.21	3,737	0.96
36	Mystic	2,663	11,695	4.39	11,624	4.37	905	0.34	743	0.28	12	(2)	1,260	0.47
37	Newton	4,616	162,666	35.24	49,122	10.64	4,700	1.02	2,755	0.60	4,408	0.95	3,566	0.77
38	Oelwein	6,028	76,141	12.63	48,329	8.02	7,294	1.21	3,333	0.55	381	0.06	6,252	1.04
39	Pella	3,021	57,362	18.99	28,987	9.60	1,380	0.46	2,357	0.78	2,998	0.99	5,940	1.97
40	Perry	4,630	85,655	18.50	40,530	8.75	5,578	1.20	2,960	0.64	225	0.05	4,592	0.99
41	Red Oak	4,830	77,933	16.14	49,183	10.18	1,536	0.32	3,489	0.72	3,021	0.63	5,205	1.08
42	Sheldon	2,941	43,835	14.90	30,268	10.29	754	0.26	1,298	0.44	679	0.23	3,831	1.30
43	Shenandoah	4,976	70,230	14.11	49,559	9.96	3,540	0.71	3,300	0.66	1,721	0.35	5,754	1.16
44	Spencer	3,005	108,955	36.26	30,863	10.27	1,136	0.38	1,621	0.54	247	0.08	3,686	1.23
45	Valley Junction	2,573	25,061	9.74	24,174	9.40	467	0.18	2,366	0.92	999	0.39	5,592	2.17
46	Vinton	3,336	80,024	23.99	32,283	9.68	1,282	0.38	2,057	0.62	745	0.22	2,341	0.70
47	Washington	4,380	64,984	14.84	43,658	9.97	1,888	0.43	2,124	0.48	1,398	0.32	7,760	1.77
48	Waverly	3,205	135,506	42.28	30,216	9.43	1,653	0.52	1,323	0.41	1,431	0.45	2,859	0.89
49	Webster City	5,208	246,444	47.32	63,502	12.19	6,866	1.32	5,212	1.00	4,147	0.80	8,057	1.55
50	Winterset	2,818	51,490	18.27	33,664	11.95	1,428	0.51	1,991	0.71	605	0.21	7,939	2.82
	KANSAS.													
51	Total	[3] 522,478	$12,331,621	$23.60	$5,030,002	$9.63	$448,962	$0.86	$822,502	$1.57	$249,754	$0.48	$677,981	$1.30
	INCORPORATED PLACES HAVING A POPULATION OF 30,000 AND OVER.													
52	Kansas City	87,150	$2,428,560	$27.87	$866,197	$9.94	$76,907	$0.88	$217,874	$2.50	$50,889	$0.58	$69,316	$0.80
53	Topeka	49,840	1,032,285	20.71	526,525	10.56	34,282	0.69	96,156	1.93	53,011	1.06	34,947	0.70
54	Wichita	58,399	1,451,541	24.86	569,315	9.75	46,800	0.80	140,040	2.40	52,878	0.91	60,241	1.03
	INCORPORATED PLACES HAVING A POPULATION OF 8,000 TO 30,000.													
55	Atchison	[4] 16,429	$296,663	$18.06	$121,271	$7.38	$18,075	$1.10	$32,405	$1.97	$3,090	$0.19	$10,188	$0.62
56	Chanute	8,991	206,952	23.02	78,782	8.76	5,897	0.66	7,468	0.83	2,070	0.23	9,913	1.10
57	Coffeyville	15,359	584,592	38.06	141,792	9.23	14,445	0.94	15,047	0.98	8,509	0.55	15,880	1.03
58	Emporia	10,304	360,288	34.97	87,358	8.48	8,959	0.87	7,040	0.68	6,150	0.60	7,670	0.74
59	Fort Scott	11,793	263,880	22.38	111,040	9.42	12,468	1.06	14,792	1.25	1,953	0.17	21,641	1.84

[1] For places of 8,000 inhabitants and over, estimated as of July 1, 1913; for places of less than 8,000 inhabitants, enumerated as of Apr. 15, 1910.
[2] Less than one-half of 1 cent.

A POPULATION OF 2,500 AND OVER, TOTAL AND PER CAPITA: 1913—Continued.

of this table, see page 403.]

EXPENSES OF GENERAL DEPARTMENTS—continued.										EXPENSES OF PUBLIC SERVICE ENTERPRISES.		INTEREST.		OUTLAYS.		
Charities, hospitals, and corrections.		Education.				Recreation.		Miscellaneous and general.								
		Schools.		Libraries.												
Total.	Per capita.	Total.	Per capita.	Total.	Per capita.	Total.	Per capita.	Total.	Per capita.	Total.	Per capita.	Total.	Per capita.	Total.	Per capita.	
IOWA—Continued.																
INCORPORATED PLACES HAVING A POPULATION OF 2,500 TO 8,000.																
.....	.....	$29,505	$5.94	$1,005	$0.20	$143	$0.03	$336	$0.07	$5,734	$1.15	$7,382	$1.49	$82.212	$16.54	1
.....	.....	23,985	8.25	1,125	0.39	.....	.....	364	0.13	23,464	8.07	2,748	0.94	28,955	9.96	2
.....	.....	30,449	7.21	2,552	0.60	10	(2)	459	0.11	29,081	6.89	10,043	2.38	44,631	10.57	3
.....	.....	14,925	5.00	478	0.16	230	0.08	.....	.....	2,456	0.82	1,202	0.40	7,626	2.56	4
.....	.....	32,694	7.17	1,680	0.37	27	0.01	1,346	0.30	22,182	4.86	7,621	1.67	32,713	7.17	5
.....	.....	18,925	6.06	.....	.....	.....	.....	450	0.14	1,298	0.42	5,631	1.80	16,322	5.23	6
.....	.....	18,255	5.15	604	0.17	.....	.....	443	0.12	5,667	1.60	2,232	0.63	2,790	0.79	7
.....	.....	37,454	7.47	.....	.....	105	0.02	846	0.17	7,373	1.47	3,485	0.70	20,146	4.02	8
.....	.....	33,140	4.78	1,545	0.22	.....	.....	334	0.05	259	0.04	2,625	0.38	8,384	1.21	9
.....	.....	20,419	5.38	1,148	0.30	30	0.01	235	0.06	16,795	4.43	3,593	0.95	10,127	2.67	10
.....	.....	41,237	7.00	1,245	0.21	460	0.08	1,085	0.18	5,505	0.93	8,942	1.52	73,675	12.50	11
.....	.....	25,017	5.12	1,676	0.34	.....	.....	712	0.15	6,262	1.28	2,855	0.58	16,772	3.43	12
.....	.....	27,124	7.08	.....	.....	.....	.....	70	0.02	5,150	1.34	4,323	1.13	32,033	8.36	13
.....	.....	12,285	4.87	.....	.....	403	0.16	120	0.05	4,918	1.95	2,147	0.85	5,626	2.23	14
.....	.....	18,934	7.12	120	0.05	10	(2)	265	0.10	2,660	1.00	1,807	0.68	7,285	2.74	15
.....	.....	34,101	4.93	.....	.....	549	0.08	1,736	0.25	1,293	0.19	5,649	0.82	113,312	16.37	16
.....	.....	21,012	5.85	.....	.....	.....	.....	264	0.07	3,288	0.92	1,472	0.41	5,702	1.59	17
.....	.....	24,891	7.94	.....	.....	.....	.....	221	0.07	2,021	0.65	1,753	0.56	16,817	5.37	18
.....	.....	18,855	5.57	1,283	0.38	394	0.12	482	0.14	2,093	0.62	1,369	0.40	12,147	3.59	19
.....	.....	33,586	9.87	1,400	0.41	264	0.08	394	0.12	16,378	4.81	4,259	1.25	88,046	25.87	20
.....	.....	30,945	6.23	1,500	0.30	68	0.01	289	0.06	8,875	1.79	2,874	0.58	170,466	34.30	21
.....	.....	13,979	3.45	498	0.12	418	0.10	285	0.07	2,801	0.69	2,284	0.56	19,483	4.81	22
.....	.....	34,264	6.80	2,152	0.43	458	0.09	389	0.08	11,052	2.19	9,833	1.95	3,298	0.65	23
.....	.....	18,605	7.11	1,103	0.42	185	0.07	261	0.10	4,220	1.61	191	0.07	6,656	2.54	24
.....	.....	19,468	7.58	.....	.....	.....	.....	381	0.15	11,931	4.64	1,168	0.45	17,558	6.83	25
.....	.....	23,882	6.79	982	0.28	763	0.22	529	0.15	24,765	7.04	3,006	0.85	20,612	5.86	26
.....	.....	25,201	7.68	1,126	0.34	794	0.24	.....	.....	10,562	3.22	3,524	1.07	22,888	6.97	27
.....	.....	20,937	7.49	.....	.....	796	0.28	.....	.....	3,213	1.15	1,491	0.53	25,179	9.00	28
.....	.....	18,822	5.90	.....	.....	751	0.24	158	0.05	8,540	2.68	3,521	1.10	1,024	0.32	29
.....	.....	26,024	6.26	1,209	0.29	620	0.15	255	0.06	31	0.01	2,260	0.54	6,523	1.57	30
.....	.....	18,638	6.76	1,238	0.45	.....	.....	617	0.22	3,066	1.11	2,410	0.87	40,104	14.54	31
.....	.....	23,495	6.58	1,362	0.38	199	0.06	71	0.02	4,388	1.23	868	0.24	9,283	2.60	32
.....	.....	23,697	5.39	.....	.....	159	0.04	430	0.10	1,346	0.31	4,046	0.92	8,104	1.84	33
.....	.....	21,468	6.74	1,744	0.55	200	0.06	405	0.13	2,167	0.68	1,447	0.45	8,001	2.51	34
.....	.....	25,161	6.49	1,501	0.39	219	0.06	448	0.12	17,018	4.39	3,570	0.92	23,237	6.00	35
.....	.....	8,667	3.25	.....	.....	25	0.01	12	(2)	.....	.....	71	0.03	.....	.....	36
.....	.....	31,536	6.83	2,089	0.45	.....	.....	68	0.01	52,028	11.27	8,212	1.78	53,304	11.55	37
.....	.....	29,195	4.84	326	0.05	401	0.07	1,147	0.19	6,230	1.03	3,955	0.66	17,627	2.92	38
.....	.....	13,819	4.57	1,150	0.38	541	0.18	802	0.27	11,915	3.94	6,134	2.03	10,326	3.42	39
.....	.....	25,602	5.53	1,107	0.24	.....	.....	466	0.10	11,097	2.40	10,890	2.35	23,138	5.00	40
.....	.....	33,644	6.97	1,622	0.34	.....	.....	666	0.14	6,568	1.36	2,098	0.43	20,084	4.16	41
.....	.....	22,658	7.70	.....	.....	1,033	0.35	15	0.01	3,100	1.05	1,667	0.57	8,800	2.99	42
.....	.....	32,357	6.50	2,601	0.52	112	0.02	174	0.03	3,530	0.71	2,422	0.49	14,719	2.96	43
.....	.....	22,562	7.51	1,109	0.37	.....	.....	502	0.17	19,967	6.64	3,648	1.21	54,477	18.13	44
.....	.....	14,538	5.65	.....	.....	.....	.....	212	0.08	.....	.....	492	0.19	395	0.15	45
.....	.....	19,090	5.72	2,511	0.75	1,869	0.56	2,388	0.72	24,607	7.38	1,805	0.54	21,329	6.39	46
.....	.....	27,829	6.35	1,141	0.26	1,326	0.30	192	0.04	10,723	2.45	2,240	0.51	8,363	1.91	47
.....	.....	20,990	6.55	1,164	0.36	70	0.02	726	0.23	15,934	4.97	3,870	1.21	85,486	26.67	48
.....	.....	32,150	6.17	.....	.....	205	0.04	6,865	1.32	25,124	4.82	7,841	1.51	149,977	28.80	49
.....	.....	17,130	6.08	1,105	0.39	22	0.01	3,444	1.22	10,073	3.57	3,954	1.40	3,799	1.35	50
KANSAS.																
$32,013	$0.06	$2,506,044	$4.80	$87,291	$0.17	$110,905	$0.21	$94,550	$0.18	$944,464	$1.81	$1,423,014	$2.72	$4,934,141	$9.44	51
INCORPORATED PLACES HAVING A POPULATION OF 30,000 AND OVER.																
$8,399	$0.10	$386,522	$4.44	$8,055	$0.09	$37,586	$0.43	$10,649	$0.12	$104,653	$1.20	$334,782	$3.84	$1,122,928	$12.89	52
4,862	0.10	250,787	5.03	5,179	0.10	22,866	0.46	24,435	0.49	54,641	1.10	114,350	2.29	336,769	6.76	53
7,237	0.12	233,171	3.99	2,286	0.04	17,490	0.30	9,172	0.16	6,578	0.11	201,820	3.46	673,828	11.54	54
INCORPORATED PLACES HAVING A POPULATION OF 8,000 TO 30,000.																
.....	.....	$51,383	$3.13	$300	$0.02	$5,187	$0.32	$643	$0.04	$300	$0.02	$43,705	$2.66	$131,387	$8.00	55
$45	$0.01	47,396	5.27	1,563	0.17	1,325	0.15	3,105	0.35	62,579	6.96	17,525	1.95	48,066	5.35	56
3,623	0.24	76,436	4.98	3,472	0.23	1,659	0.11	2,721	0.18	55,261	3.60	31,845	2.07	355,694	23.16	57
.....	.....	53,991	5.24	2,671	0.26	877	0.09	.....	.....	29,689	2.88	11,827	1.15	231,414	22.46	58
300	0.03	54,806	4.65	1,453	0.12	3,021	0.26	606	0.05	18,867	1.60	30,852	2.62	103,121	8.74	59

[3] Population for places of 8,000 inhabitants and over, enumerated as of Mar. 1, 1913, by state census; for places of less than 8,000 inhabitants, enumerated as of Apr. 15, 1910, by Federal census.

[4] Population enumerated as of Apr.15, 1910, by Federal census.

TABLE 6.—GOVERNMENTAL COST PAYMENTS OF INCORPORATED PLACES HAVING

[For a text discussion

	INCORPORATED PLACE.	Population.[1]	GOVERNMENTAL COST PAYMENTS.		EXPENSES OF GENERAL DEPARTMENTS.									
					All general departments.		General government.		Protection to person and property.		Conservation of health and sanitation.		Highways.	
			Total.	Per capita.	Total.	Per capita.	Total.	Per capita.	Total.	Per capita.	Total.	Per capita.	Total.	Per capita.
	KANSAS—Continued.													
	INCORPORATED PLACES HAVING A POPULATION OF 8,000 TO 30,000—Continued.													
1	Hutchinson	17,381	$471,358	$27.12	$211,197	$12.15	$17,032	$0.98	$38,399	$2.21	$6,848	$0.39	$54,417	$3.13
2	Independence	9,423	242,905	25.78	98,392	10.44	10,552	1.12	11,387	1.21	1,649	0.17	20,319	2.16
3	Iola	[3] 9,032	179,235	19.84	69,520	7.70	3,155	0.35	7,595	0.84	3,240	0.36	6,188	0.69
4	Lawrence	13,290	290,131	21.83	120,533	9.07	7,138	0.54	20,066	1.51	4,761	0.36	19,354	1.46
5	Leavenworth	21,776	318,967	14.65	189,116	8.68	18,040	0.83	44,632	2.05	15,631	0.72	23,528	1.08
6	Newton	8,114	168,015	20.71	63,270	7.80	6,436	0.79	4,603	0.57	592	0.07	15,520	1.91
7	Parsons	14,172	213,208	15.04	135,122	9.53	14,694	1.04	26,345	1.86	3,779	0.27	19,923	1.41
8	Pittsburg	15,635	346,164	22.14	177,377	11.34	14,385	0.92	24,463	1.56	7,512	0.48	39,562	2.53
9	Salina	10,355	227,132	21.93	130,883	12.64	6,963	0.67	14,014	1.35	1,269	0.12	20,602	1.99
	INCORPORATED PLACES HAVING A POPULATION OF 2,500 TO 8,000.													
10	Abilene	4,118	$83,591	$20.30	$42,195	$10.25	$3,498	$0.85	$2,593	$0.63	$1,347	$0.33	$8,100	$1.97
11	Anthony	2,669	67,867	25.43	31,935	11.97	4,014	1.50	511	0.19	809	0.30	3,875	1.45
12	Arkansas City	7,508	160,014	21.33	85,398	11.37	8,217	1.09	7,165	0.95	1,023	0.14	12,663	1.69
13	Beloit	3,082	68,531	22.24	30,892	10.02	2,175	0.71	1,653	0.54	244	0.08	8,441	2.74
14	Caney	3,597	70,422	19.58	47,476	13.20	2,005	0.56	2,734	0.76	424	0.12	5,969	1.66
15	Cherryvale	4,304	81,548	18.95	41,371	9.61	2,688	0.62	4,711	1.09	1,342	0.31	6,911	1.61
16	Clay Center	3,438	73,301	21.32	24,813	7.22	2,404	0.70	2,705	0.79	234	0.07	4,739	1.38
17	Columbus	3,064	84,644	27.63	24,712	8.07	1,783	0.58	3,149	1.03	57	0.02	4,241	1.38
18	Concordia	4,415	60,371	13.67	43,506	9.85	3,273	0.74	1,599	0.36	.....	.....	10,393	2.35
19	Council Grove	2,545	23,479	9.23	18,816	7.39	2,316	0.91	420	0.17	.....	.....	5,511	2.17
20	Dodge City	3,214	35,181	10.95	12,903	4.01	5,598	1.74	685	0.21	59	0.02	3,727	1.16
21	Eldorado	3,129	45,209	14.45	36,587	11.69	4,234	1.35	734	0.23	248	0.08	3,633	1.16
22	Fredonia	3,040	63,208	20.79	25,320	8.33	1,790	0.59	1,363	0.45	485	0.16	3,365	1.11
23	Frontenac	3,396	36,419	10.72	17,764	5.23	1,953	0.58	1,161	0.34	104	0.03	3,798	1.12
24	Galena	6,096	69,507	11.40	44,200	7.25	3,291	0.54	5,961	0.98	100	0.02	10,293	1.69
25	Garden City	3,171	28,902	9.11	14,402	4.54	3,868	1.22	1,052	0.33	247	0.08	5,791	1.83
26	Great Bend	4,622	56,643	12.26	29,577	6.40	1,465	0.32	5,618	1.22	.....	.....	5,586	1.21
27	Herington	3,273	56,089	17.14	22,639	6.92	1,812	0.55	991	0.30	.....	.....	3,433	1.05
28	Hiawatha	2,974	153,755	51.70	32,139	10.81	2,265	0.76	2,064	0.69	770	0.26	5,973	2.01
29	Holton	2,842	62,419	21.96	31,564	11.11	4,957	1.74	1,734	0.61	384	0.14	4,066	1.43
30	Horton	3,600	97,232	27.01	24,573	6.83	1,693	0.47	2,335	0.65	370	0.10	3,284	0.91
31	Humboldt	2,548	52,759	20.71	27,018	10.60	2,225	0.87	844	0.33	1,027	0.40	3,645	1.43
32	Junction City	5,598	184,125	32.89	65,353	11.67	5,624	1.00	7,420	1.33	1,347	0.24	14,392	2.57
33	Kingman	2,570	49,112	19.11	20,083	7.81	4,311	1.68	1,279	0.50	.....	.....	3,362	1.31
34	Larned	2,911	43,701	15.01	30,545	10.49	1,996	0.69	2,127	0.73	21	0.01	9,911	3.40
35	McPherson	3,546	106,650	30.08	30,352	8.56	6,055	1.71	1,045	0.29	.....	.....	1,006	0.28
36	Manhattan	5,722	316,139	55.25	71,812	12.55	6,705	1.17	8,254	1.44	2,237	0.39	18,506	3.23
37	Neodesha	2,872	85,755	29.86	33,057	11.51	4,979	1.73	1,786	0.62	313	0.11	1,485	0.52
38	Olathe	3,272	65,243	19.94	33,485	10.23	3,450	1.05	1,800	0.55	257	0.08	7,268	2.22
39	Osawatomie	4,046	41,121	10.16	20,641	5.10	1,714	0.42	1,865	0.46	293	0.07	2,689	0.66
40	Ottawa	7,650	177,200	23.16	79,317	10.37	5,210	0.68	6,842	0.89	5,633	0.74	18,605	2.43
41	Paola	3,207	96,908	30.22	40,812	12.73	2,586	0.81	1 945	0.61	709	0.22	5,274	1.64
42	Pratt	3,302	45,595	13.81	32,752	9.92	6,057	1.83	823	0.25	.....	.....	2,860	0.87
43	Rosedale	5,960	236,189	39.63	50,257	8.43	5,888	0.99	1,822	0.31	933	0.16	3,412	0.57
44	Wellington	7,034	95,384	13.56	44,811	6.37	7,906	1.12	3,393	0.48	3,837	0.55	5,140	0.73
45	Winfield	6,700	175,532	26.20	69,235	10.33	2,729	0.41	7,993	1.19	1,069	0.16	7,425	1.11
	KENTUCKY.													
46	Total	574,890	$10,865,959	$18.90	$6,425,735	$11.18	$633,471	$1.10	$1,518,591	$2.64	$598,272	$1.04	$1,002,766	$1.74
	INCORPORATED PLACES HAVING A POPULATION OF 30,000 AND OVER.													
47	Covington	55,272	$877,214	$15.87	$539,944	$9.77	$61,701	$1.12	$128,396	$2.32	$68,451	$1.24	$72,838	$1.32
48	Lexington	37,935	711,242	18.75	424,675	11.19	43,895	1.16	114,637	3.02	31,445	0.83	53,402	1.41
49	Louisville	233,216	5,943,624	25.49	3,257,624	13.97	259,391	1.11	806,798	3.46	394,002	1.69	512,852	2.20
50	Newport	31,312	473,948	15.14	244,605	7.81	36,759	1.17	44,649	1.43	31,119	0.99	20,328	0.65
	INCORPORATED PLACES HAVING A POPULATION OF 8,000 TO 30,000.													
51	Ashland	9,301	$98,226	$10.56	$86,512	$9.30	$7,556	$0.81	$21,342	$2.29	$8,595	$0.92	$10,426	$1.12
52	Bowling Green	9,496	115,339	12.15	73,266	7.72	9,232	0.97	19,361	2.04	5,253	0.55	7,264	0.76
53	Frankfort	10,783	154,904	14.36	122,619	11.37	11,945	1.11	24,737	2.29	2,990	0.28	27,908	2.59
54	Henderson	11,834	254,862	21.54	117,108	9.90	10,472	0.88	15,984	1.35	9,604	0.81	19,566	1.65
55	Hopkinsville	10,112	140,762	13.92	89,169	8.82	10,425	1.03	20,403	2.02	4,298	0.43	11,810	1.17
56	Owensboro	16,926	315,520	18.64	190,741	11.27	41,881	2.47	35,941	2.12	8,913	0.53	32,791	1.94
57	Paducah	23,835	363,369	15.25	288,402	12.10	25,413	1.07	84,035	3.53	8,271	0.35	17,570	0.74

[1] For places of 8,000 inhabitants and over, estimated as of July 1, 1913; for places of less than 8,000 inhabitants, enumerated as of Apr. 15, 1910.

A POPULATION OF 2,500 AND OVER, TOTAL AND PER CAPITA: 1913—Continued.

of this table, see page 403.]

EXPENSES OF GENERAL DEPARTMENTS—continued.										EXPENSES OF PUBLIC SERVICE ENTERPRISES.		INTEREST.		OUTLAYS.		
Charities, hospitals, and corrections.		Education.				Recreation.		Miscellaneous and general.								
		Schools.		Libraries.												
Total.	Per capita.	Total.	Per capita.	Total.	Per capita.	Total.	Per capita.	Total.	Per capita.	Total.	Per capita.	Total.	Per capita.	Total.	Per capita.	
KANSAS—Continued.																
INCORPORATED PLACES HAVING A POPULATION OF 8,000 TO 30,000—Continued.																
.....	.....	$90,623	$5.21	$1,959	$0.11	$1,919	$0.11	.....	.....	.....	.....	$50,073	$2.88	$210,088	$12.09	1
$3,074	$0.33	47,764	5.07	3,223	0.34	21	(2)	$398	$0.04	$18,377	$1.95	45,087	4.78	81,049	8.60	2
.....	.....	47,533	5.26	1,560	0.17	249	0.03	.....	.....	83,076	9.20	16,855	1.87	9,784	1.08	3
48	(2)	63,638	4.79	3,724	0.28	944	0.07	860	0.06	5,089	0.38	33,185	2.50	131,324	9.88	4
.....	.....	80,683	3.71	5,741	0.26	.....	.....	881	0.04	672	0.03	32,919	1.51	96,260	4.42	5
.....	.....	32,259	3.98	2,140	0.26	1,720	0.21	.....	.....	19,800	2.44	17,203	2.12	67,742	8.35	6
678	0.05	66,922	4.72	.....	.....	1,204	0.08	1,577	0.11	3,036	0.21	23,655	1.67	51,395	3.63	7
.....	.....	80,062	5.12	6,768	0.43	2,063	0.13	2,562	0.16	33,213	2.12	30,157	1.93	105,417	6.74	8
.....	.....	60,045	5.80	2,534	0.24	.....	.....	25,456	2.46	.....	.....	27,951	2.70	68,298	6.60	9
INCORPORATED PLACES HAVING A POPULATION OF 2,500 TO 8,000.																
.....	.....	$25,015	$6.07	$1,409	$0.34	$233	$0.06	.....	.....	$7,263	$1.76	$14,865	$3.61	$19,268	$4.68	10
$199	$0.07	21,355	8.00	1,067	0.40	105	0.04	.....	.....	20,518	7.69	4,777	1.79	10,637	3.99	11
.....	.....	51,083	6.80	2,698	0.36	1,483	0.20	$1,066	$0.14	15,899	2.12	24,283	3.23	34,434	4.59	12
.....	.....	17,331	5.62	335	0.11	466	0.15	247	0.08	18,748	6.08	6,419	2.08	12,472	4.05	13
579	0.16	35,415	9.85	50	0.01	.....	.....	300	0.08	8,487	2.36	14,022	3.90	437	0.12	14
1,928	0.45	22,714	5.28	574	0.13	185	0.04	318	0.07	8,471	1.97	20,078	4.66	11,628	2.70	15
.....	.....	14,109	4.10	510	0.15	112	0.03	.....	.....	22,575	6.57	4,909	1.43	21,004	6.11	16
46	0.02	14,312	4.67	77	0.03	312	0.10	735	0.24	7,360	2.40	6,814	2.22	45,758	14.93	17
.....	.....	26,747	6.06	1,168	0.26	55	0.01	271	0.06	6,897	1.56	5,968	1.35	4,000	0.91	18
.....	.....	10,349	4.07	.....	.....	220	0.09	.....	.....	103	0.04	3,060	1.20	1,500	0.59	19
215	0.07	(4)	(4)	2,087	0.65	116	0.04	416	0.13	8,020	2.50	5,940	1.85	8,318	2.59	20
.....	.....	27,285	8.72	438	0.14	15	(2)	.....	.....	3,813	1.22	1,848	0.59	2,961	0.95	21
.....	.....	17,206	5.66	.....	.....	543	0.18	568	0.19	5,634	1.85	8,834	2.91	23,420	7.70	22
31	0.01	10,717	3.16	.....	.....	.....	.....	.....	.....	1,775	0.52	1,796	0.53	15,084	4.44	23
232	0.04	24,273	3.98	.....	.....	50	0.01	.....	.....	9,811	1.61	9,420	1.55	6,076	1.00	24
.....	.....	(4)	(4)	2,487	0.78	957	0.30	.....	.....	5,239	1.65	8,437	2.66	824	0.26	25
85	0.02	13,112	2.84	2,783	0.60	850	0.18	78	0.02	.....	.....	6,937	1.50	20,129	4.36	26
.....	.....	16,403	5.01	.....	.....	.....	.....	.....	.....	20,033	6.12	12,517	3.82	900	0.27	27
.....	.....	19,238	6.47	1,294	0.44	325	0.11	210	0.07	10,741	3.61	10,282	3.46	100,593	33.82	28
3	(2)	20,095	7.07	195	0.07	.....	.....	130	0.05	20,400	7.18	10,455	3.68	.....	.....	29
.....	.....	16,821	4.67	.....	.....	.....	.....	70	0.02	17,229	4.79	11,958	3.32	43,472	12.08	30
.....	.....	18,467	7.25	.....	.....	152	0.06	658	0.26	2,609	1.02	4,338	1.70	18,794	7.38	31
.....	.....	33,002	5.89	3,362	0.60	206	0.04	.....	.....	8,789	1.57	11,780	2.10	98,203	17.54	32
.....	.....	9,775	3.80	550	0.21	806	0.31	.....	.....	8,316	3.24	3,921	1.53	16,792	6.53	33
.....	.....	16,012	5.50	.....	.....	478	0.16	.....	.....	6,129	2.11	255	0.09	6,772	2.33	34
.....	.....	20,188	5.69	1,223	0.34	835	0.24	.....	.....	16,355	4.61	9,892	2.79	50,051	14.11	35
.....	.....	32,433	5.66	2,370	0.41	1,307	0.23	.....	.....	12,601	2.20	34,365	6.01	197,361	34.49	36
.....	.....	24,266	8.45	.....	.....	.....	.....	228	0.08	23,843	8.30	9,257	3.22	19,598	6.82	37
43	0.01	18,552	5.67	1,670	0.51	200	0.06	245	0.07	5,677	1.74	5,829	1.78	20,252	6.19	38
336	0.08	12,963	3.20	517	0.13	.....	.....	264	0.07	12,080	2.99	6,522	1.61	1,878	0.46	39
.....	.....	38,320	5.01	2,076	0.27	1,255	0.16	1,376	0.18	24,516	3.20	19,896	2.60	53,471	6.99	40
21	0.01	27,413	8.55	1,451	0.45	578	0.18	835	0.26	9,832	3.07	8,414	2.62	37,850	11.80	41
.....	.....	21,789	6.60	1,223	0.37	.....	.....	.....	.....	5,824	1.76	2,139	0.65	4,880	1.48	42
29	(2)	37,523	6.30	.....	.....	160	0.03	490	0.08	11,805	1.98	16,732	2.81	157,395	26.41	43
.....	.....	24,535	3.49	.....	.....	.....	.....	.....	.....	31,491	4.48	11,895	1.69	7,187	1.02	44
.....	.....	43,205	6.45	3,044	0.45	770	0.11	3,000	0.45	49,750	7.43	20,369	3.04	36,178	5.40	45
KENTUCKY.																
$403,267	$0.70	$1,966,646	$3.42	$102,377	$0.18	$128,836	$0.23	$71,509	$0.13	$609,122	$1.06	$955,067	$1.66	$2,876,035	$5.00	46
INCORPORATED PLACES HAVING A POPULATION OF 30,000 AND OVER.																
$13,900	$0.25	$173,726	$3.14	$6,789	$0.12	$11,664	$0.21	$2,479	$0.04	$51,790	$0.94	$117,077	$2.12	$168,403	$3.05	47
40,900	1.08	125,896	3.32	5,527	0.15	5,729	0.15	3,244	0.09	1,747	(2)	59,567	1.57	225,253	5.94	48
256,433	1.10	795,261	3.41	72,730	0.31	102,488	0.44	57,669	0.25	254,386	1.09	554,888	2.38	1,876,726	8.05	49
16,569	0.53	88,919	2.84	3,997	0.13	1,994	0.06	271	0.01	45,207	1.44	51,182	1.63	132,954	4.25	50
INCORPORATED PLACES HAVING A POPULATION OF 8,000 TO 30,000.																
$300	$0.03	$37,155	$4.00	.....	.....	$751	$0.08	$387	$0.04	.....	.....	$7,713	$0.83	$4,001	$0.43	51
935	0.10	31,026	3.27	.....	.....	129	0.01	60	0.01	$16,654	$1.75	7,618	0.80	17,801	1.87	52
17,858	1.66	36,490	3.38	$262	$0.02	.....	.....	429	0.04	1,070	0.09	14,956	1.39	16,259	1.51	53
1,070	0.09	54,383	4.60	2,505	0.21	3,524	0.30	.....	.....	95,783	8.09	14,205	1.20	27,766	2.35	54
4,491	0.44	37,518	3.71	.....	.....	.....	.....	224	0.02	1,988	0.20	4,317	0.43	45,288	4.48	55
7,914	0.47	61,184	3.61	1,500	0.09	617	0.04	.....	.....	59,559	3.52	17,348	1.02	47,872	2.83	56
25,678	1.08	119,765	5.02	5,000	0.21	1,920	0.08	750	0.03	6,352	0.27	22,262	0.93	46,353	1.94	57

[2] Less than one-half of 1 cent. [3] Population enumerated as of Apr. 15, 1910, by Federal census. [4] Not reported.

TABLE 6.—GOVERNMENTAL COST PAYMENTS OF INCORPORATED PLACES HAVING

[For a text discussion

	INCORPORATED PLACE.	Population.[1]	GOVERNMENTAL COST PAYMENTS.		EXPENSES OF GENERAL DEPARTMENTS.									
					All general departments.		General government.		Protection to person and property.		Conservation of health and sanitation.		Highways.	
			Total.	Per capita.	Total.	Per capita.	Total.	Per capita.	Total.	Per capita.	Total.	Per capita.	Total.	Per capita.
	KENTUCKY—Continued.													
	INCORPORATED PLACES HAVING A POPULATION OF 2,500 TO 8,000.													
1	Bellevue	6,683	$50,863	$7.61	$40,796	$6.10	$4,791	$0.72	$5,021	$0.75	$3,166	$0.47	$4,433	$0.66
2	Catlettsburg	3,520	40,655	11.55	28,417	8.07	2,746	0.78	4,573	1.30	2,345	0.67	7,232	2.05
3	Central City	2,545	35,095	13.79	29,088	11.43	2,329	0.92	6,542	2.57	.....	.....	4,186	1.64
4	Corbin	2,589	14,303	5.52	14,195	5.48	1,363	0.53	1,662	0.64	5	(2)	3,478	1.34
5	Cynthiana	3,603	44,146	12.25	31,897	8.85	1,390	0.39	5,478	1.52	817	0.23	8,682	2.41
6	Danville	5,420	37,467	6.91	31,868	5.88	3,513	0.65	4,348	0.80	739	0.14	9,803	1.81
7	Dayton	6,979	58,343	8.36	44,799	6.42	10,895	1.56	4,085	0.59	582	0.08	11,402	1.63
8	Earlington	3,931	7,776	1.98	7,776	1.98	872	0.22	2,502	0.64	97	0.02	4,295	1.09
9	Franklin	3,063	20,649	6.74	17,055	5.57	4,085	1.33	2,125	0.69	136	0.04	5,765	1.88
10	Fulton	2,575	109,170	42.40	34,770	13.50	6,343	2.46	7,491	2.91	446	0.17	8,157	3.17
11	Georgetown	4,533	52,061	11.48	38,304	8.45	3,552	0.78	10,532	2.32	1,322	0.29	7,952	1.75
12	Harrodsburg	3,147	38,393	12.20	16,017	5.09	2,243	0.71	2,592	0.82	81	0.03	.....	.....
13	Hickman	2,736	27,285	9.97	20,276	7.41	3,223	1.18	1,015	0.37	548	0.20	3,607	1.32
14	Lebanon	3,077	27,208	8.84	23,000	7.47	1,072	0.35	6,397	2.08	.....	.....	7,805	2.54
15	Ludlow	4,163	39,854	9.57	26,954	6.47	4,455	1.07	2,326	0.56	1,137	0.27	5,328	1.28
16	Madisonville	4,966	40,129	8.08	26,286	5.29	2,356	0.47	3,926	0.79	1,640	0.33	2,861	0.58
17	Mayfield	5,916	73,093	12.35	53,454	9.03	6,954	1.18	20,792	3.51	1,070	0.18	7,035	1.19
18	Maysville	6,141	74,015	12.05	61,054	9.94	6,776	1.10	10,791	1.76	3,250	0.53	10,970	1.79
19	Middlesboro	7,305	88,943	12.18	47,801	6.54	5,562	0.76	16,417	2.25	6	(2)	5,113	0.70
20	Morganfield	2,725	25,300	9.28	18,690	6.86	2,235	0.82	1,653	0.61	121	0.04	4,192	1.54
21	Mount Sterling	3,932	80,127	20.38	35,509	9.03	5,472	1.39	6,149	1.56	825	0.21	11,166	2.84
22	Nicholasville	2,935	40,513	13.80	21,761	7.41	1,581	0.54	5,980	2.04	.....	.....	2,703	0.92
23	Paris	5,859	82,682	14.11	69,110	11.79	5,621	0.96	14,983	2.56	4,808	0.82	15,781	2.69
24	Princeton	3,015	26,784	8.88	19,563	6.49	1,512	0.50	3,007	1.00	192	0.06	4,619	1.53
25	Richmond	5,340	52,149	9.77	49,531	9.28	4,772	0.89	10,249	1.92	1,679	0.31	13,649	2.56
26	Russellville	3,111	24,236	7.79	12,445	4.00	1,443	0.46	2,488	0.80	.....	.....	1,911	0.61
27	Shelbyville	3,412	58,950	17.28	39,986	11.72	4,395	1.29	10,460	3.07	.....	.....	7,856	2.30
28	Somerset	4,491	56,336	12.54	54,151	12.06	3,670	0.82	16,357	3.64	.....	.....	9,149	2.04
29	Winchester	7,156	90,424	12.64	76,517	10.69	9,580	1.34	12,367	1.73	328	0.05	26,881	3.76
	LOUISIANA.													
30	Total	523,214	$11,132,385	$21.28	$5,421,459	$10.36	$844,242	$1.61	$1,250,858	$2.39	$939,977	$1.80	$725,130	$1.39
	INCORPORATED PLACES HAVING A POPULATION OF 30,000 AND OVER.													
31	New Orleans	355,958	$8,878,170	$24.94	$4,486,054	$12.60	$669,129	$1.88	$985,752	$2.77	$832,652	$2.34	$524,484	$1.47
32	Shreveport	31,744	899,602	28.33	258,920	8.16	26,932	0.85	99,874	3.15	62,508	1.97	41,552	1.31
	INCORPORATED PLACES HAVING A POPULATION OF 8,000 TO 30,000.													
33	Alexandria	13,019	$156,522	$12.02	$61,618	$4.73	$11,451	$0.88	$25,541	$1.96	$14,888	$1.14	$6,058	$0.47
34	Baton Rouge	16,075	107,278	6.67	92,465	5.75	12,122	0.75	29,072	1.81	7,320	0.46	28,543	1.78
35	Lake Charles	12,998	266,583	20.51	110,204	8.48	16,034	1.23	24,873	1.91	3,168	0.24	19,849	1.53
36	Monroe	11,762	277,461	23.59	126,538	10.76	34,732	2.95	24,895	2.12	4,467	0.38	11,781	1.00
	INCORPORATED PLACES HAVING A POPULATION OF 2,500 TO 8,000.													
37	Abbeville	2,907	$27,416	$9.43	$19,811	$6.81	$11,421	$3.93	$3,515	$1.21	$521	$0.18	$3,735	$1.28
38	Covington	2,601	14,677	5.64	12,932	4.97	1,936	0.74	2,474	0.95	.....	.....	7,178	2.76
39	Crowley	5,099	82,741	16.23	17,244	3.38	4,994	0.98	5,097	1.00	225	0.04	4,311	0.84
40	Donaldsonville	4,090	32,396	7.92	9,208	2.25	1,385	0.34	2,675	0.65	2,362	0.58	1,944	0.48
41	Franklin	3,857	24,604	6.38	11,819	3.06	4,440	1.15	141	0.04	300	0.08	5,194	1.35
42	Hammond	2,942	14,097	4.79	11,944	4.06	1,880	0.64	1,194	0.41	188	0.06	3,887	1.32
43	Houma	5,024	30,610	6.09	17,720	3.53	5,167	1.03	4,383	0.87	731	0.15	6,059	1.21
44	Jennings	3,925	25,332	6.45	15,284	3.89	3,018	0.77	1,998	0.51	1,560	0.40	6,601	1.68
45	Kentwood	3,609	18,331	5.08	10,373	2.87	1,427	0.40	973	0.27	13	(2)	4,238	1.17
46	Lafayette	6,392	39,796	6.23	35,096	5.49	5,514	0.86	10,190	1.59	2,400	0.38	8,392	1.31
47	Minden	3,002	16,100	5.36	7,714	2.57	1,945	0.65	1,010	0.34	1,072	0.36	3,687	1.23
48	Morgan City	5,477	19,498	3.56	14,578	2.66	3,628	0.66	4,180	0.76	120	0.02	6,300	1.15
49	Natchitoches	2,532	25,804	10.19	7,348	2.90	2,425	0.96	2,323	0.92	766	0.30	1,834	0.72
50	New Iberia	7,499	31,919	4.26	28,855	3.85	4,280	0.57	8,450	1.13	1,300	0.17	5,225	0.70
51	Opelousas	4,623	53,127	11.49	15,591	3.37	5,286	1.14	4,542	0.98	1,455	0.31	3,129	0.68
52	Patterson	2,998	10,115	3.37	7,615	2.54	856	0.29	927	0.31	217	0.07	2,060	0.69
53	Plaquemine	4,955	19,030	3.84	15,912	3.21	6,112	1.23	2,460	0.50	750	0.15	6,300	1.27
54	Ruston	3,377	36,851	10.91	10,570	3.13	2,306	0.68	2,814	0.83	852	0.25	4,222	1.25
55	Thibodaux	3,824	7,136	1.87	5,952	1.56	1,880	0.49	.....	.....	.....	.....	4,072	1.06
56	Winnfield	2,925	17,189	5.88	10,094	3.45	3,942	1.35	1,505	0.51	142	0.05	4,495	1.54

[1] For places of 8,000 inhabitants and over, estimated as of July 1, 1913; for places of less than 8,000 inhabitants, enumerated as of Apr. 15, 1910.

A POPULATION OF 2,500 AND OVER, TOTAL AND PER CAPITA: 1913—Continued.

of this table, see page 399.]

EXPENSES OF GENERAL DEPARTMENTS—continued.										EXPENSES OF PUBLIC SERVICE ENTERPRISES.		INTEREST.		OUTLAYS.		
Charities, hospitals, and corrections.		Education.				Recreation.		Miscellaneous and general.								
		Schools.		Libraries.												
Total.	Per capita.	Total.	Per capita.	Total.	Per capita.	Total.	Per capita.	Total.	Per capita.	Total.	Per capita.	Total.	Per capita.	Total.	Per capita.	
KENTUCKY—Continued.																
INCORPORATED PLACES HAVING A POPULATION OF 2,500 TO 8,000.																
$449	$0.07	$22,190	$3.32					$746	$0.11			$2,853	$0.43	$7,214	$1.08	1
		11,262	3.20					259	0.07			1,170	0.33	11,068	3.14	2
5	(2)	16,026	6.30									1,882	0.74	4,125	1.62	3
		7,686	2.97									108	0.04			4
452	0.13	14,834	4.12					244	0.07	$3,818	$1.06	3,647	1.01	4,784	1.33	5
360	0.07	13,105	2.42							653	0.12	2,927	0.54	2,019	0.37	6
738	0.11	17,097	2.45									10,428	1.49	3,116	0.45	7
10	(2)	(3)	(3)													8
320	0.10	4,624	1.51							3,594	1.17					9
162	0.06	12,171	4.73							11,943	4.64	3,263	1.27	59,194	22.99	10
151	0.03	14,618	3.24					177	0.04			1,848	0.41	11,909	2.63	11
2,174	0.69	8,727	2.77	$200	$0.06					11,667	3.71	1,856	0.59	8,853	2.81	12
201	0.07	11,682	4.27							2,275	0.83	2,221	0.81	2,513	0.92	13
		6,617	2.15					1,109	0.36			1,168	0.38	3,040	0.99	14
9	(2)	13,699	3.29							7,950	1.91	3,670	0.88	1,280	0.31	15
1,290	0.26	14,013	2.82					200	0.04	9,218	1.86	1,475	0.30	3,150	0.63	16
779	0.13	16,824	2.84							798	0.13	4,768	0.81	14,073	2.38	17
3,848	0.63	24,280	3.95	219	0.04			920	0.15			5,628	0.92	7,333	1.19	18
2,052	0.28	18,631	2.55			$20	(2)					12,707	1.74	28,435	3.89	19
33	0.01	10,456	3.84							1,586	0.58	1,566	0.57	3,458	1.27	20
126	0.03	11,219	2.85	200	0.05			352	0.09			4,876	1.24	39,742	10.11	21
		10,722	3.65	775	0.26					5,349	1.82	127	0.04	13,276	4.52	22
941	0.16	25,153	4.29	1,823	0.31					1,364	0.23	3,890	0.66	8,318	1.42	23
		10,243	3.40							4,581	1.51	809	0.27	1,831	0.61	24
548	0.10	18,471	3.46					163	0.03			2,420	0.45	198	0.04	25
		6,603	2.12							9,790	3.14	2,001	0.64			26
2,211	0.65	13,059	3.83	850	0.25			1,155	0.34			794	0.23	18,170	5.33	27
360	0.08	23,950	5.33					665	0.15			2,185	0.49			28
		27,361	3.82									3,647	0.51	10,260	1.43	29
LOUISIANA.																
$214,453	$0.41	$1,225,906	$2.34	$40,051	$0.08	$97,306	$0.19	$83,536	$0.16	$885,613	$1.69	$1,943,439	$3.71	$2,881,874	$5.51	30
INCORPORATED PLACES HAVING A POPULATION OF 30,000 AND OVER.																
$188,045	$0.53	$1,116,625	$3.14	$36,530	$0.10	$88,591	$0.25	$44,246	$0.12	$554,415	$1.56	$1,833,588	$5.15	$2,004,113	$5.63	31
8,780	0.28	4,206	0.13	400	0.01	1,421	0.04	13,247	0.42	7,035	0.22	28,225	0.89	605,422	19.07	32
INCORPORATED PLACES HAVING A POPULATION OF 8,000 TO 30,000.																
$141	$0.01	$2,144	$0.16	$1,275	$0.10	$120	$0.01			$78,756	$6.05	$13,077	$1.00	$3,071	$0.24	33
10,579	0.66	3,968	0.25			861	0.05			780	0.05	10,630	0.66	3,403	0.21	34
812	0.06	44,801	3.45	667	0.05							3,108	0.24	153,271	11.79	35
2,093	0.18	22,091	1.88			4,493	0.38	$21,986	$1.87	104,230	8.86	11,293	0.96	35,400	3.01	36
INCORPORATED PLACES HAVING A POPULATION OF 2,500 TO 8,000.																
$619	$0.21									$2,515	$0.87	$1,800	$0.62	$3,290	$1.13	37
12	(2)	$1,200	$0.46			$132	$0.05			160	0.06	55	0.02	1,530	0.59	38
		2,617	0.51							24,072	4.72	5,263	1.03	36,162	7.09	39
190	0.05					430	0.11	$222	$0.05	17,551	4.29	3,094	0.76	2,543	0.62	40
420	0.11					1,158	0.30	166	0.04	10,604	2.74	1,481	0.38	700	0.18	41
		2,595	0.88					2,200	0.75	1,341	0.46	812	0.28			42
1,380	0.27									11,060	2.20	1,830	0.36			43
		928	0.24	$1,179	$0.30					3,966	1.01	4,924	1.25	1,158	0.30	44
		3,722	1.03							2,432	0.67	3,603	1.00	1,923	0.53	45
		7,900	1.24					700	0.11			1,700	0.27	3,000	0.47	46
										4,872	1.62	1,976	0.66	1,538	0.51	47
250	0.05					100	0.02			920	0.17	4,000	0.73			48
										17,538	6.93	918	0.36			49
350	0.05	9,000	1.20					250	0.03	885	0.12	2,179	0.29			50
330	0.07	849	0.18							12,601	2.73	2,175	0.47	22,760	4.92	51
240	0.08	3,160	1.05					155	0.05	800	0.27	700	0.23	1,000	0.33	52
140	0.03							150	0.03	2,958	0.60	160	0.03			53
62	0.02	100	0.03					214	0.06	21,216	6.28	3,475	1.03	1,590	0.47	54
										850	0.22	334	0.09			55
10	(2)									4,056	1.39	3,039	1.04			56

[2] Less than one-half of 1 cent.

[3] Not reported.

TABLE 6.—GOVERNMENTAL COST PAYMENTS OF INCORPORATED PLACES HAVING

[For a text discussion

	INCORPORATED PLACE.	Population.[1]	GOVERNMENTAL COST PAYMENTS.		EXPENSES OF GENERAL DEPARTMENTS.									
					All general departments.		General government.		Protection to person and property.		Conservation of health and sanitation.		Highways.	
			Total.	Per capita.	Total.	Per capita.	Total.	Per capita.	Total.	Per capita.	Total.	Per capita.	Total.	Per capita.
	MAINE.													
1	Total	389,364	$7,543,735	$19.37	$4,753,187	$12.21	$386,725	$0.99	$765,480	$1.97	$185,920	$0.48	$1,071,214	$2.75
	INCORPORATED PLACES HAVING A POPULATION OF 30,000 AND OVER.													
2	Portland	61,308	$2,040,919	$33.29	$1,040,239	$16.97	$63,003	$1.03	$270,330	$4.41	$86,148	$1.40	$193,336	$3.15
	INCORPORATED PLACES HAVING A POPULATION OF 8,000 TO 30,000.													
3	Auburn	15,751	$267,215	$16.97	$177,893	$11.29	$12,064	$0.77	$23,600	$1.50	$3,693	$0.23	$51,559	$3.27
4	Augusta	13,705	230,208	16.80	205,884	15.02	26,716	1.95	20,732	1.51	6,249	0.46	48,494	3.54
5	Bangor	25,762	833,756	32.36	415,345	16.12	37,720	1.46	85,795	3.33	12,348	0.48	116,471	4.52
6	Bath	[2] 9,396	169,230	18.01	130,641	13.90	5,924	0.63	23,468	2.50	3,670	0.39	29,002	3.09
7	Biddeford	17,381	240,819	13.86	140,395	8.08	19,134	1.10	31,516	1.81	2,252	0.13	25,946	1.49
8	Lewiston	27,053	367,424	13.58	264,132	9.76	24,860	0.92	54,193	2.00	10,170	0.38	60,937	2.25
9	Rockland	8,180	171,673	20.99	113,549	13.88	12,210	1.49	12,389	1.51	9,944	1.22	28,140	3.44
10	Sanford town	10,013	91,403	9.13	74,263	7.42	7,172	0.72	11,820	1.18	4,639	0.46	8,865	0.89
11	Waterville	12,100	225,273	18.62	132,906	10.98	18,353	1.52	25,207	2.08	2,821	0.23	23,306	1.93
12	Westbrook	8,605	164,374	19.10	108,228	12.58	7,019	0.82	11,802	1.37	942	0.11	28,649	3.33
	INCORPORATED PLACES HAVING A POPULATION OF 2,500 TO 8,000.													
13	Belfast	4,618	$85,410	$18.50	$57,191	$12.38	$4,306	$0.93	$5,621	$1.22	$954	$0.21	$17,943	$3.89
14	Brewer	5,667	72,360	12.77	58,353	10.30	4,970	0.88	7,811	1.38	951	0.17	11,440	2.02
15	Bridgton town	2,660	34,107	12.82	25,820	9.71	2,312	0.87	94	0.04	300	0.11	4,822	1.81
16	Brunswick	[3] *5,341*	4,161	0.78	623	0.12	.....	.....	.....	.....	623	0.12	.....	.....
17	Brunswick town	6,621	97,407	14.71	72,448	10.94	6,725	1.02	11,370	1.72	2,549	0.39	19,797	2.99
18	Calais	6,116	73,669	12.05	63,439	10.39	5,281	0.86	10,562	1.73	440	0.07	11,938	1.95
19	Camden town	3,015	52,746	17.49	43,716	14.50	2,894	0.96	4,186	1.39	242	0.08	15,529	5.15
20	Caribou town	5,377	69,924	13.00	53,042	9.86	3,204	0.60	3,270	0.61	325	0.06	10,959	2.04
21	Chelsea town	3,216	6,773	2.11	6,373	1.98	573	0.18	48	0.01	18	0.01	1,431	0.45
22	Dexter town	3,530	45,861	12.99	35,556	10.07	1,784	0.51	1,655	0.47	565	0.16	9,405	2.66
23	East Livermore town	2,641	40,466	15.32	33,283	12.60	2,149	0.81	4,438	1.68	934	0.35	8,352	3.16
24	Eastport	4,961	49,860	10.05	47,111	9.50	5,418	1.09	7,460	1.50	704	0.14	8,614	1.74
25	Eden town	4,441	188,583	42.46	115,935	26.11	8,960	2.02	20,873	4.70	11,187	2.52	29,813	6.71
26	Ellsworth	3,549	52,752	14.86	43,572	12.28	4,279	1.21	7,067	1.99	468	0.13	11,952	3.37
27	Fairfield	[3] *2,801*	5,818	2.08	5,537	1.98	404	0.14	3,818	1.36	.....	.....	1,298	0.46
28	Fairfield town	4,435	46,698	10.53	34,755	7.84	2,185	0.49	20	(4)	236	0.05	8,631	1.95
29	Farmington town	3,210	34,891	10.87	31,012	9.66	1,435	0.45	517	0.16	394	0.12	9,138	2.85
30	Fort Fairfield town	4,381	66,924	15.28	53,827	12.29	3,208	0.73	690	0.16	268	0.06	11,639	2.66
31	Fort Kent town	3,710	23,657	6.38	21,521	5.80	1,411	0.38	133	0.04	123	0.03	4,111	1.11
32	Gardiner	5,311	93,137	17.54	65,897	12.41	7,525	1.42	7,094	1.34	2,102	0.40	10,759	2.03
33	Gorham town	2,822	30,654	10.86	27,978	9.91	1,902	0.67	192	0.07	97	0.03	6,524	2.31
34	Hallowell	2,864	40,666	14.20	32,863	11.47	3,207	1.12	3,780	1.32	674	0.24	7,811	2.73
35	Houlton town	5,845	79,006	13.52	70,298	12.03	4,669	0.80	10,497	1.80	629	0.11	18,415	3.15
36	Jay town	2,987	29,914	10.01	25,710	8.61	1,488	0.50	75	0.03	828	0.28	6,646	2.22
37	Kennebunk town	3,099	42,156	13.64	31,070	10.06	2,517	0.81	4,049	1.31	347	0.11	5,246	1.70
38	Kittery town	3,533	59,154	16.74	28,437	8.05	1,575	0.45	2,814	0.80	140	0.04	6,531	1.85
39	Lisbon town	4,116	53,564	13.01	41,354	10.05	2,588	0.63	2,246	0.55	537	0.13	9,510	2.31
40	Lubec town	3,363	30,587	9.10	21,430	6.37	1,066	0.32	702	0.21	161	0.05	3,002	0.89
41	Madison town	3,379	41,488	12.28	35,715	10.57	2,282	0.68	54	0.02	1,526	0.45	6,112	1.81
42	Millinocket town	3,368	35,565	10.56	32,699	9.71	1,741	0.52	3,489	1.04	1,361	0.40	5,822	1.73
43	Milo town	2,556	29,105	11.39	24,600	9.62	1,679	0.66	2,334	0.91	88	0.03	4,172	1.63
44	Norway town	3,002	30,485	10.15	30,316	10.10	1,607	0.54	662	0.22	212	0.07	7,505	2.50
45	Old Town	6,317	88,060	13.94	69,644	10.02	5,357	0.85	10,372	1.64	1,449	0.23	15,774	2.50
46	Orono town	3,555	35,328	9.94	31,093	8.75	1,952	0.55	3,667	1.03	144	0.04	4,683	1.32
47	Paris town	3,436	29,515	8.59	28,413	8.27	1,908	0.56	197	0.06	290	0.08	6,360	1.85
48	Pittsfield town	2,891	40,769	14.10	26,363	9.12	1,468	0.51	697	0.24	106	0.04	6,338	2.19
49	Presque Isle	[3] *2,938*	6,401	2.18	3,444	1.17	641	0.22	2,752	0.94	.....	.....	51	0.02
50	Presque Isle town	5,179	71,509	13.81	49,481	9.55	4,036	0.78	1,174	0.23	1,284	0.25	7,252	1.40
51	Rumford town	6,777	91,889	13.56	65,258	9.63	4,665	0.69	655	0.10	3,111	0.46	14,745	2.18
52	Rumford Falls	[3] *5,427*	272,903	50.29	23,007	4.24	1,096	0.20	13,926	2.57	2,802	0.52	4,905	0.90
53	Saco	6,583	126,414	19.20	103,752	15.76	12,208	1.85	10,178	1.55	2,069	0.31	29,002	4.41
54	Skowhegan town	5,341	81,984	15.35	70,207	13.15	4,214	0.79	9,956	1.86	333	0.06	17,183	3.22
55	South Berwick town	2,935	27,703	9.44	25,178	8.58	1,787	0.61	1,843	0.63	298	0.10	5,501	1.87
56	South Portland	7,471	87,891	11.76	69,960	9.36	8,751	1.17	4,884	0.65	490	0.07	10,577	1.42
57	Van Buren town	3,065	23,873	7.79	21,478	7.01	1,679	0.55	2,847	0.93	349	0.11	5,861	1.91
58	Waldoboro town	2,656	21,615	8.14	20,109	7.57	976	0.37	623	0.23	58	0.02	7,559	2.85
59	Winslow town	2,709	37,838	13.97	29,806	11.00	2,001	0.74	1,857	0.69	141	0.05	10,702	3.95
60	York town	2,802	50,201	17.92	41,038	14.65	4,467	1.59	1,379	0.49	137	0.05	15,149	5.41

[1] For places of 8,000 inhabitants and over, estimated as of July 1, 1913; for places of less than 8,000 inhabitants, enumerated as of Apr. 15, 1910.
[2] Population enumerated as of Apr. 15, 1910; decrease since 1900; no estimate made.

A POPULATION OF 2,500 AND OVER, TOTAL AND PER CAPITA: 1913—Continued.

of this table, see page 404.]

EXPENSES OF GENERAL DEPARTMENTS—continued.										EXPENSES OF PUBLIC SERVICE ENTERPRISES.		INTEREST.		OUTLAYS.		
Charities, hospitals, and corrections.		Education.				Recreation.		Miscellaneous and general.								
		Schools.		Libraries.												
Total.	Per capita.	Total.	Per capita.	Total.	Per capita.	Total.	Per capita.	Total.	Per capita.	Total.	Per capita.	Total.	Per capita.	Total.	Per capita.	
MAINE.																
$421,276	$1.08	$1,695,809	$4.36	$94,996	$0.24	$84,417	$0.22	$47,350	$0.12	$254,867	$0.65	$729,030	$1.87	$1,806,651	$4.64	1
INCORPORATED PLACES HAVING A POPULATION OF 30,000 AND OVER.																
$71,158	$1.16	$286,398	$4.67	$9,496	$0.15	$30,669	$0.50	$29,701	$0.49	$96,004	$1.57	$348,977	$5.69	$555,699	$9.06	2
INCORPORATED PLACES HAVING A POPULATION OF 8,000 TO 30,000.																
$9,458	$0.60	$68,494	$4.35	$3,259	$0.21	$4,938	$0.31	$828	$0.05	$22,716	$1.44	$22,834	$1.45	$43,772	$2.78	3
18,670	1.36	79,119	5.77	3,149	0.23	906	0.07	1,849	0.13	3,078	0.22	17,224	1.26	4,022	0.29	4
28,824	1.12	121,205	4.71	4,434	0.17	8,548	0.33	.....	.....	41,954	1.63	50,221	1.95	326,236	12.66	5
21,555	2.29	40,147	4.27	3,504	0.37	2,881	0.31	490	0.05	16,040	1.71	10,961	1.17	11,588	1.23	6
16,072	0.92	39,846	2.29	3,146	0.18	2,483	0.14	.....	.....	627	0.04	8,888	0.51	90,909	5.23	7
33,591	1.24	70,614	2.61	5,500	0.20	2,371	0.09	1,896	0.07	28,771	1.06	51,063	1.89	23,458	0.87	8
13,893	1.70	32,758	4.00	2,490	0.30	150	0.02	1,575	0.19	309	0.04	15,627	1.91	42,188	5.16	9
3,911	0.39	35,913	3.59	1,180	0.12	763	0.08	.....	.....	1,171	0.12	4,425	0.44	11,544	1.15	10
9,527	0.79	46,946	3.88	3,304	0.27	1,218	0.10	2,224	0.18	.....	.....	15,667	1.29	76,700	6.34	11
12,962	1.51	40,315	4.69	2,465	0.29	2,015	0.23	2,059	0.24	1,424	0.17	7,779	0.90	46,943	5.46	12
INCORPORATED PLACES HAVING A POPULATION OF 2,500 TO 8,000.																
$6,470	$1.40	$18,764	$4.06	$2,451	$0.53	$340	$0.07	$342	$0.07	$337	$0.07	$23,616	$5.11	$4,266	$0.92	13
3,844	0.68	26,967	4.76	2,262	0.40	108	0.02	.....	.....	303	0.05	5,006	0.88	8,698	1.53	14
2,051	0.77	14,766	5.55	377	0.14	1,098	0.41	.....	.....	20	0.01	221	0.08	8,046	3.02	15
.....	.....	.....	.....	.....	.....	.....	.....	.....	.....	.....	.....	3,538	0.66	.....	.....	16
4,500	0.68	22,714	3.43	1,703	0.26	2,786	0.42	304	0.05	.....	.....	3,020	0.46	21,939	3.31	17
7,807	1.28	25,391	4.15	1,289	0.21	465	0.08	266	0.04	1,036	0.17	6,561	1.07	2,633	0.43	18
3,161	1.05	16,407	5.44	887	0.29	396	0.13	14	(4)	343	0.11	2,938	0.97	5,749	1.91	19
7,591	1.41	26,192	4.87	1,141	0.21	141	0.03	219	0.04	.....	.....	3,610	0.67	13,272	2.47	20
1,200	0.37	3,082	0.96	.....	.....	21	0.01	.....	.....	.....	.....	.....	.....	400	0.12	21
4,081	1.16	15,902	4.50	1,292	0.37	872	0.24	.....	.....	914	0.26	2,530	0.72	6,861	1.94	22
2,754	1.04	14,048	5.32	380	0.14	228	0.09	.....	.....	.....	.....	3,046	1.15	4,137	1.57	23
3,482	0.70	20,268	4.09	880	0.18	200	0.04	85	0.02	538	0.11	2,211	0.45	.....	.....	24
5,028	1.13	37,749	8.50	220	0.05	1,777	0.40	328	0.07	.....	.....	8,921	2.01	63,727	14.35	25
5,252	1.48	12,838	3.62	1,106	0.31	171	0.05	439	0.12	61	0.02	4,113	1.16	5,006	1.41	26
.....	.....	(5)	(5)	.....	.....	.....	.....	17	0.01	.....	.....	281	0.10	.....	.....	27
3,993	0.90	17,735	4.00	1,244	0.28	651	0.15	60	0.01	10	(4)	2,124	0.48	9,809	2.21	28
3,120	0.97	15,227	4.74	880	0.27	240	0.07	61	0.02	.....	.....	619	0.19	3,260	1.02	29
2,326	0.53	27,061	6.18	8,523	1.95	75	0.02	37	0.01	.....	.....	1,536	0.35	11,561	2.64	30
5,185	1.40	10,546	2.84	.....	.....	.....	.....	12	(4)	.....	.....	390	0.10	1,776	0.48	31
8,226	1.55	27,008	5.08	1,360	0.26	1,484	0.28	339	0.06	5,751	1.08	13,352	2.51	8,137	1.53	32
1,573	0.56	13,439	4.76	1,401	0.50	2,850	1.01	.....	.....	104	0.04	.....	.....	2,572	0.91	33
5,245	1.83	10,338	3.61	400	0.14	1,077	0.38	331	0.12	3,301	1.15	3,400	1.19	1,102	0.38	34
5,480	0.94	28,910	4.95	1,134	0.19	564	0.10	.....	.....	457	0.08	6,229	1.07	2,022	0.35	35
3,163	1.06	13,229	4.43	.....	.....	178	0.06	103	0.03	.....	.....	52	0.02	4,152	1.39	36
2,003	0.65	15,669	5.07	1,050	0.34	189	0.06	.....	.....	6,244	2.02	2,238	0.72	2,604	0.84	37
1,606	0.45	14,373	4.07	1,298	0.37	100	0.03	.....	.....	4,241	1.20	10,427	2.95	16,049	4.54	38
5,392	1.31	21,030	5.11	.....	.....	51	0.01	.....	.....	2,297	0.56	4,908	1.19	5,005	1.22	39
1,268	0.38	15,131	4.50	.....	.....	100	0.03	.....	.....	3,853	1.15	1,742	0.52	3,562	1.06	40
3,424	1.01	20,661	6.11	1,298	0.38	198	0.06	160	0.05	10	(4)	958	0.28	4,805	1.42	41
2,272	0.67	18,014	5.35	.....	.....	.....	.....	.....	.....	66	0.02	1,612	0.48	1,188	0.35	42
1,893	0.74	14,042	5.49	310	0.12	26	0.01	56	0.02	91	0.04	2,091	0.82	2,323	0.91	43
4,702	1.57	14,452	4.81	650	0.22	393	0.13	133	0.04	21	0.01	.....	.....	148	0.05	44
10,420	1.65	25,325	4.01	864	0.14	83	0.01	.....	.....	302	0.05	4,940	0.78	13,174	2.09	45
2,959	0.83	16,842	4.74	385	0.11	461	0.13	.....	.....	282	0.08	1,379	0.39	2,574	0.72	46
3,807	1.11	15,202	4.42	.....	.....	488	0.14	161	0.05	.....	.....	520	0.15	582	0.17	47
4,608	1.59	11,614	4.02	1,371	0.47	75	0.03	86	0.03	2,993	1.04	2,500	0.86	8,913	3.08	48
.....	.....	(5)	(5)	.....	.....	.....	.....	.....	.....	.....	.....	54	0.02	2,903	0.99	49
5,388	1.04	27,827	5.37	1,220	0.24	75	0.01	1,225	0.24	300	0.06	3,902	0.75	17,826	3.44	50
3,729	0.55	36,665	5.41	1,392	0.21	80	0.01	216	0.03	.....	.....	5,458	0.81	21,173	3.12	51
.....	.....	(5)	(5)	.....	.....	200	0.04	78	0.01	8,173	1.51	9,023	1.66	232,700	42.88	52
6,908	1.05	30,185	4.59	10,294	1.56	2,908	0.44	.....	.....	.....	.....	5,671	0.86	16,991	2.58	53
9,499	1.78	26,121	4.89	1,630	0.31	968	0.18	303	0.06	654	0.12	5,010	0.94	6,113	1.14	54
2,246	0.77	10,437	3.56	2,011	0.69	1,055	0.36	.....	.....	.....	.....	581	0.20	1,944	0.66	55
5,266	0.70	37,867	5.07	.....	.....	879	0.12	1,246	0.17	.....	.....	9,953	1.33	7,978	1.07	56
1,893	0.62	8,849	2.89	.....	.....	.....	.....	.....	.....	.....	.....	1,005	0.33	1,390	0.45	57
1,641	0.62	8,122	3.06	.....	.....	1,023	0.39	107	0.04	.....	.....	1,251	0.47	255	0.10	58
1,490	0.55	13,157	4.86	366	0.14	92	0.03	.....	.....	71	0.03	965	0.36	6,996	2.58	59
3,709	1.32	13,888	4.96	.....	.....	2,309	0.82	.....	.....	.....	.....	1,892	0.68	7,271	2.60	60

[3] Population included in that of the town in which located.

[4] Less than one-half of 1 cent.

[5] Not reported.

TABLE 6.—GOVERNMENTAL COST PAYMENTS OF INCORPORATED PLACES HAVING

[For a text discussion

	INCORPORATED PLACE.	Population.[1]	GOVERNMENTAL COST PAYMENTS.		EXPENSES OF GENERAL DEPARTMENTS.									
					All general departments.		General government.		Protection to person and property.		Conservation of health and sanitation.		Highways.	
			Total.	Per capita.	Total.	Per capita.	Total.	Per capita.	Total.	Per capita.	Total.	Per capita.	Total.	Per capita.
	MARYLAND.													
1	Total	677,147	$19,380,087	$28.62	$9,005,407	$13.30	$1,074,581	$1.59	$2,401,748	$3.55	$1,133,720	$1.67	$1,198,953	$1.77
	INCORPORATED PLACES HAVING A POPULATION OF 30,000 AND OVER.													
2	Baltimore	574,575	$18,090,899	$31.49	$8,621,861	$15.01	$1,000,751	$1.74	$2,284,350	$3.98	$1,067,053	$1.86	$1,079,091	$1.88
	INCORPORATED PLACES HAVING A POPULATION OF 8,000 TO 30,000.													
3	Annapolis	8,635	$79,102	$9.16	$45,250	$5.24	$11,702	$1.36	$14,006	$1.62	$7,937	$0.92	$11,599	$1.34
4	Cumberland	23,369	631,272	27.01	110,297	4.72	24,165	1.03	42,034	1.80	30,954	1.32	11,633	0.50
5	Frederick	10,773	95,240	8.84	34,673	3.22	6,089	0.57	12,494	1.16	6,924	0.64	9,037	0.84
6	Hagerstown	17,454	177,568	10.17	76,501	4.38	8,245	0.47	23,442	1.34	11,553	0.66	30,942	1.77
	INCORPORATED PLACES HAVING A POPULATION OF 2,500 TO 8,000.													
7	Brunswick	3,721	$28,371	$7.62	$5,589	$1.50	$1,323	$0.36	$769	$0.21	$342	$0.09	$3,113	$0.84
8	Cambridge	6,407	23,347	3.64	18,038	2.82	2,761	0.43	5,875	0.92	1,629	0.25	7,773	1.21
9	Chestertown	2,735	17,284	6.32	6,664	2.44	884	0.32	2,036	0.74	.....	.....	3,724	1.36
10	Crisfield	3,468	21,226	6.12	11,618	3.35	2,941	0.85	1,865	0.54	569	0.16	6,229	1.80
11	Easton	3,083	68,311	22.16	11,206	3.63	2,589	0.84	2,708	0.88	1,432	0.46	4,198	1.36
12	Frostburg	6,028	63,282	10.50	14,490	2.40	2,288	0.38	3,946	0.65	2,260	0.37	5,091	0.84
13	Havre de Grace	4,212	17,298	4.11	11,968	2.84	3,549	0.84	1,304	0.31	38	0.01	6,692	1.59
14	Salisbury	6,690	31,274	4.67	22,101	3.30	4,403	0.66	4,427	0.66	508	0.08	12,698	1.90
15	Westernport	2,702	12,433	4.60	5,805	2.15	1,078	0.40	911	0.34	945	0.35	2,871	1.06
16	Westminster	3,295	23,180	7.03	9,346	2.84	1,813	0.55	1,581	0.48	1,576	0.48	4,262	1.29
	MASSACHUSETTS.													
17	Total	3,294,319	$96,233,938	$29.21	$59,216,567	$17.98	$5,007,869	$1.52	$10,878,086	$3.30	$5,854,488	$1.78	$9,000,893	$2.73
	INCORPORATED PLACES HAVING A POPULATION OF 30,000 AND OVER.													
18	Boston	722,465	$32,553,175	$45.06	$19,952,503	$27.62	$2,147,585	$2.97	$4,204,026	$5.82	$2,431,175	$3.37	$2,086,796	$2.89
19	Brockton	62,340	1,389,904	22.30	878,185	14.09	62,808	1.01	179,161	2.87	91,733	1.47	117,705	1.89
20	Cambridge	109,045	2,959,682	27.14	1,887,389	17.31	122,689	1.13	361,096	3.31	266,451	2.44	336,219	3.08
21	Chelsea	[3] 32,452	941,203	29.00	563,816	17.37	52,484	1.62	129,992	4.01	49,139	1.51	61,494	1.89
22	Everett	36,455	776,509	21.30	495,769	13.60	39,744	1.09	89,766	2.46	45,640	1.25	55,960	1.54
23	Fall River	123,982	2,398,567	19.35	1,560,419	12.59	82,568	0.67	355,885	2.87	163,319	1.32	239,981	1.94
24	Fitchburg	39,870	1,083,971	27.19	571,025	14.32	37,237	0.93	108,250	2.72	41,027	1.03	105,672	2.65
25	Haverhill	46,368	987,334	21.29	636,185	13.72	52,561	1.13	108,978	2.35	52,218	1.13	76,256	1.64
26	Holyoke	61,635	1,759,960	28.55	876,568	14.22	69,665	1.13	212,084	3.45	93,588	1.52	96,434	1.56
27	Lawrence	93,471	1,572,721	16.83	1,208,181	12.93	71,887	0.77	245,871	2.63	229,008	2.45	150,352	1.61
28	Lowell	109,885	2,127,624	19.36	1,424,598	12.96	112,956	1.03	332,213	3.03	141,910	1.29	208,520	1.90
29	Lynn	96,099	2,267,617	23.60	1,283,038	13.35	105,199	1.09	268,993	2.80	144,208	1.50	179,362	1.87
30	Malden	47,892	984,994	20.57	687,928	14.36	39,008	0.81	113,897	2.39	80,901	1.69	104,450	2.18
31	New Bedford	107,766	3,566,950	33.10	1,651,132	15.32	133,597	1.24	339,661	3.15	228,357	2.12	252,354	2.34
32	Newton	41,825	1,592,511	38.08	1,041,675	24.91	68,800	1.64	173,786	4.15	102,803	2.46	169,720	4.06
33	Pittsfield	35,483	1,088,324	30.67	486,765	13.72	37,427	1.05	80,165	2.26	30,960	0.87	90,852	2.56
34	Quincy	35,481	1,020,432	28.76	544,058	15.33	44,230	1.25	89,951	2.53	56,324	1.59	90,312	2.55
35	Salem	46,210	1,003,552	21.72	594,459	12.86	36,882	0.80	111,477	2.41	84,099	1.82	71,513	1.55
36	Somerville	82,302	1,788,934	21.74	1,278,217	15.53	75,982	0.92	213,520	2.60	175,144	2.13	236,074	2.87
37	Springfield	97,654	3,455,433	35.38	1,947,218	19.94	85,876	0.88	440,433	4.51	181,842	1.86	330,702	3.39
38	Taunton	35,305	793,780	22.48	450,964	12.77	40,885	1.16	106,201	3.01	30,406	0.86	50,584	1.43
39	Worcester	154,941	4,376,725	28.25	2,776,011	17.92	143,763	0.93	491,601	3.17	261,411	1.69	545,936	3.52
	INCORPORATED PLACES HAVING A POPULATION OF 8,000 TO 30,000.													
40	Adams	13,639	$150,396	$11.03	$112,261	$8.23	$9,534	$0.70	$12,672	$0.93	$2,008	$0.15	$14,423	$1.06
41	Amesbury	10,029	152,044	15.16	114,650	11.43	7,934	0.79	20,606	2.05	2,644	0.26	26,521	2.64
42	Arlington	12,025	356,180	29.62	228,627	19.01	18,984	1.58	34,636	2.88	25,195	2.10	33,912	2.82
43	Athol	9,014	204,391	22.67	109,399	12.14	7,942	0.88	13,600	1.51	4,374	0.49	25,900	2.87
44	Attleborough	17,800	547,330	30.75	213,538	12.00	15,225	0.86	36,251	2.04	10,021	0.56	34,962	1.96
45	Beverly	20,197	967,319	47.89	503,534	24.93	29,587	1.46	84,997	4.21	28,533	1.41	128,693	6.37
46	Braintree	8,743	286,983	32.82	140,843	16.11	24,357	2.79	16,068	1.84	1,169	0.13	29,453	3.37
47	Brookline [4]	30,343	1,574,790	51.90	974,910	32.13	58,583	1.93	136,626	4.50	102,785	3.39	246,839	8.13
48	Chicopee	27,426	653,655	23.83	340,806	12.43	25,821	0.94	59,708	2.18	23,142	0.84	57,054	2.08
49	Clinton	[3] 13,075	279,742	21.40	191,754	14.67	14,141	1.08	33,396	2.55	7,472	0.57	41,453	3.17

[1] For places of 8,000 inhabitants and over, estimated as of July 1, 1913; for places of less than 8,000 inhabitants, enumerated as of Apr. 15, 1910.
[2] Less than one-half of 1 cent.

A POPULATION OF 2,500 AND OVER, TOTAL AND PER CAPITA: 1913—Continued.

of this table, see page 404.]

EXPENSES OF GENERAL DEPARTMENTS—Continued.										EXPENSES OF PUBLIC SERVICE ENTERPRISES.		INTEREST.		OUTLAYS.		
Charities, hospitals, and corrections.		Education.				Recreation.		Miscellaneous and general.								
		Schools.		Libraries.												
Total.	Per capita.	Total.	Per capita.	Total.	Per capita.	Total.	Per capita.	Total.	Per capita.	Total.	Per capita.	Total.	Per capita.	Total.	Per capita.	
MARYLAND.																
$676,530	$1.00	$1,939,800	$2.86	$88,000	$0.13	$354,581	$0.52	$137,494	$0.20	$826,584	$1.22	$2,523,529	$3.73	$7,024,567	$10.37	1
INCORPORATED PLACES HAVING A POPULATION OF 30,000 AND OVER.																
$674,426	$1.17	$1,939,800	$3.38	$87,000	$0.15	$352,636	$0.61	$136,754	$0.24	$719,662	$1.25	$2,416,516	$4.21	$6,332,860	$11.02	2
INCORPORATED PLACES HAVING A POPULATION OF 8,000 TO 30,000.																
$6	(2)	.....	.....	.....	.....	.....	.....	.....	.....	$742	$0.09	$12,009	$1.39	$21,101	$2.44	3
511	$0.02	.....	.....	.....	.....	$1,000	$0.04	.....	.....	33,381	1.43	44,189	1.89	443,405	18.97	4
100	0.01	.....	.....	.....	.....	29	(2)	.....	.....	13,720	1.27	29,668	2.75	17,179	1.59	5
1,240	0.07	.....	.....	$1,000	$0.06	79	(2)	.....	.....	39,833	2.28	1,275	0.07	59,959	3.44	6
INCORPORATED PLACES HAVING A POPULATION OF 2,500 TO 8,000.																
.....	.....	.....	.....	.....	.....	$37	$0.01	$5	(2)	$4,080	$1.10	$1,400	$0.38	$17,302	$4.65	7
.....	.....	.....	.....	.....	.....	.....	.....	.....	.....	.....	.....	125	0.02	5,184	0.81	8
.....	.....	.....	.....	.....	.....	20	0.01	.....	.....	5,453	1.99	1,987	0.73	3,180	1.16	9
$14	(2)	.....	.....	.....	.....	.....	.....	.....	.....	2,629	0.76	2,278	0.66	4,701	1.36	10
177	$0.06	.....	.....	.....	.....	13	(2)	89	$0.03	48	0.02	2,872	0.93	54,185	17.58	11
.....	.....	.....	.....	.....	.....	625	0.10	280	0.05	6,336	1.05	3,769	0.63	38,687	6.42	12
43	0.01	.....	.....	.....	.....	142	0.03	200	0.05	269	0.06	5,061	1.20	.....	.....	13
13	(2)	.....	.....	.....	.....	.....	.....	52	0.01	.....	.....	879	0.13	8,294	1.24	14
.....	.....	.....	.....	.....	.....	.....	.....	.....	.....	431	0.16	446	0.17	5,751	2.13	15
.....	.....	.....	.....	.....	.....	.....	.....	114	0.03	.....	.....	1,055	0.32	12,779	3.88	16
MASSACHUSETTS.																
$4,443,059	$1.35	$18,298,934	$5.55	$1,267,841	$0.39	$2,879,833	$0.87	$1,585,564	$0.48	$5,670,130	$1.72	$12,250,862	$3.72	$19,096,379	$5.80	17
INCORPORATED PLACES HAVING A POPULATION OF 30,000 AND OVER.																
$1,664,457	$2.30	$4,900,268	$6.78	$395,805	$0.55	$1,338,939	$1.85	$783,452	$1.08	$1,348,370	$1.86	$5,970,239	$8.26	$5,282,063	$7.31	18
47,371	0.76	324,600	5.21	12,709	0.20	11,104	0.18	30,994	0.50	64,863	1.04	145,356	2.33	301,500	4.84	19
70,562	0.65	560,508	5.14	32,073	0.29	83,007	0.76	54,784	0.50	135,024	1.24	544,258	4.99	393,011	3.60	20
33,376	1.03	185,266	5.71	9,283	0.29	14,301	0.44	28,481	0.88	23,947	0.74	150,254	4.63	203,186	6.26	21
17,106	0.47	211,071	5.79	9,472	0.26	15,465	0.42	11,545	0.32	38,190	1.04	119,515	3.28	123,035	3.37	22
121,095	0.98	515,325	4.16	30,993	0.25	24,051	0.19	27,202	0.22	100,315	0.81	296,995	2.40	440,838	3.56	23
63,975	1.60	166,915	4.19	9,680	0.24	19,464	0.49	18,805	0.47	77,668	1.95	73,972	1.86	361,306	9.06	24
45,548	0.98	224,852	4.85	18,614	0.40	18,302	0.39	38,856	0.84	41,343	0.90	103,743	2.23	206,063	4.42	25
68,635	1.11	290,243	4.71	15,000	0.24	22,595	0.37	8,324	0.13	394,716	6.41	143,581	2.33	345,095	5.60	26
68,448	0.73	380,561	4.07	19,488	0.21	28,748	0.31	13,818	0.15	76,921	0.82	136,983	1.47	150,636	1.61	27
92,165	0.84	437,987	3.99	17,307	0.16	25,160	0.23	56,380	0.51	126,343	1.15	193,224	1.76	383,459	3.49	28
63,045	0.66	386,355	4.02	19,531	0.20	43,108	0.45	73,237	0.76	222,582	2.32	218,684	2.28	543,313	5.65	29
33,396	0.70	245,899	5.13	20,027	0.42	31,237	0.65	19,113	0.40	43,856	0.92	150,180	3.14	103,030	2.15	30
73,036	0.68	475,445	4.41	39,039	0.36	60,522	0.56	49,121	0.46	135,269	1.25	350,729	3.25	1,429,820	13.27	31
27,050	0.65	364,561	8.72	29,137	0.70	99,662	2.38	6,156	0.15	37,002	0.89	308,965	7.39	204,869	4.90	32
21,503	0.61	190,065	5.36	10,023	0.28	7,245	0.20	18,525	0.52	27,683	0.78	87,275	2.46	486,601	13.71	33
22,604	0.64	194,412	5.48	14,208	0.40	19,577	0.55	12,440	0.35	32,161	0.91	154,549	4.36	289,664	8.16	34
41,818	0.90	172,741	3.74	14,878	0.32	21,817	0.47	39,234	0.85	56,650	1.22	51,998	1.13	300,445	6.50	35
35,372	0.43	414,762	5.04	39,662	0.48	39,861	0.48	47,840	0.58	57,311	0.70	189,551	2.30	263,855	3.21	36
52,172	0.53	689,998	7.07	55,708	0.57	76,201	0.78	34,286	0.35	211,164	2.16	255,073	2.61	1,041,978	10.67	37
27,101	0.77	155,652	4.41	8,960	0.25	9,655	0.27	21,520	0.61	109,572	3.10	101,219	2.87	132,025	3.74	38
222,333	1.43	914,283	5.90	56,500	0.36	91,014	0.59	49,170	0.32	122,998	0.79	442,570	2.86	1,035,146	6.68	39
INCORPORATED PLACES HAVING A POPULATION OF 8,000 TO 30,000.																
$15,866	$1.16	$53,620	$3.93	.....	.....	$4,013	$0.29	$125	$0.01	$509	$0.04	$7,615	$0.56	$30,011	$2.20	40
14,672	1.46	33,599	3.35	$3,447	$0.34	4,111	0.41	1,116	0.11	3,391	0.34	17,402	1.74	16,601	1.66	41
11,013	0.92	82,508	6.86	7,480	0.62	12,213	1.02	2,686	0.22	16,973	1.41	50,788	4.22	59,792	4.97	42
8,235	0.91	39,136	4.34	1,354	0.15	8,165	0.91	693	0.08	24,857	2.76	21,145	2.35	48,990	5.43	43
19,506	1.10	84,495	4.75	7,322	0.41	5,756	0.32	.....	.....	24,429	1.37	49,551	2.78	259,812	14.60	44
34,446	1.71	163,302	8.09	7,935	0.39	19,328	0.96	6,713	0.33	51,512	2.55	57,714	2.86	354,559	17.56	45
11,347	1.30	50,699	5.80	2,143	0.25	5,607	0.64	.....	.....	36,864	4.22	21,260	2.43	88,016	10.07	46
24,115	0.79	256,790	8.46	30,168	0.99	119,004	3.92	.....	.....	64,603	2.13	149,904	4.94	385,373	12.70	47
23,963	0.87	141,267	5.15	7,152	0.26	2,699	0.10	.....	.....	201,306	7.34	19,545	0.71	91,998	3.35	48
11,918	0.91	67,446	5.16	6,915	0.53	7,826	0.60	1,187	0.09	19,366	1.48	23,336	1.78	45,286	3.46	49

[3] Population enumerated as of Apr. 15, 1910; decrease since 1900; no estimate made.
[4] Included in this group instead of in the one preceding because not incorporated as a city.

TABLE 6.—GOVERNMENTAL COST PAYMENTS OF INCORPORATED PLACES HAVING

[For a text discussion

	INCORPORATED PLACE.	Population.[1]	GOVERNMENTAL COST PAYMENTS.		EXPENSES OF GENERAL DEPARTMENTS.									
					All general departments.		General government.		Protection to person and property.		Conservation of health and sanitation.		Highways.	
			Total.	Per capita.	Total.	Per capita.	Total.	Per capita.	Total.	Per capita.	Total.	Per capita.	Total.	Per capita.
	MASSACHUSETTS—Continued.													
	INCORPORATED PLACES HAVING A POPULATION OF 8,000 TO 30,000—Continued.													
1	Danvers	9,686	$230,671	$23.81	$126,389	$13.05	$9,956	$1.03	$14,963	$1.54	$2,478	$0.26	$24,753	$2.56
2	Dedham	9,878	240,948	24.39	192,236	19.46	6,213	0.63	32,074	3.25	8,677	0.88	40,699	4.12
3	Easthampton	9,472	161,336	17.03	93,881	9.91	11,266	1.19	12,287	1.30	5,221	0.55	17,339	1.83
4	Framingham	13,481	367,068	27.23	244,189	18.11	25,146	1.87	36,970	2.74	22,696	1.68	46,995	3.49
5	Gardner	15,960	282,307	17.69	189,023	11.84	24,241	1.52	23,644	1.48	15,500	0.97	46,034	2.88
6	Gloucester	[2] 24,398	647,029	26.52	447,354	18.34	48,451	1.99	97,378	3.99	21,249	0.87	76,017	3.12
7	Greenfield	11,239	175,468	15.61	146,703	13.05	12,571	1.12	8,379	0.75	9,179	0.82	38,048	3.39
8	Leominster	19,264	312,559	16.23	209,092	10.85	15,662	0.81	29,760	1.54	4,687	0.24	47,385	2.46
9	Marlborough	14,893	318,106	21.36	218,801	14.69	16,481	1.11	32,341	2.17	9,145	0.61	45,461	3.05
10	Medford	24,743	731,090	29.55	426,465	17.24	32,412	1.31	74,834	3.02	36,320	1.47	75,508	3.05
11	Melrose	16,608	507,836	30.58	282,679	17.02	24,811	1.49	35,875	2.16	23,764	1.43	61,007	3.67
12	Methuen	12,725	196,157	15.42	153,038	12.03	11,225	0.88	15,863	1.25	9,848	0.77	40,857	3.21
13	Middleborough	8,644	209,234	24.21	130,383	15.08	14,732	1.70	16,772	1.94	2,495	0.29	25,486	2.95
14	Milford	13,600	206,299	15.17	155,888	11.46	10,765	0.79	24,048	1.77	8,508	0.63	28,049	2.06
15	Natick	9,988	262,833	26.31	190,850	19.11	10,066	1.01	20,678	2.07	16,114	1.61	25,570	2.56
16	Newburyport	15,100	389,620	25.80	249,225	16.50	19,781	1.31	39,345	2.61	12,742	0.84	46,837	3.10
17	North Adams	[2] 22,019	381,369	17.32	283,244	12.86	25,074	1.14	46,273	2.10	14,841	0.67	52,649	2.39
18	North Attleborough	10,312	243,747	23.64	139,311	13.51	14,823	1.44	17,999	1.75	6,366	0.62	25,194	2.44
19	Northampton	19,686	375,261	19.06	289,044	14.68	11,422	0.58	41,123	2.09	15,320	0.78	61,218	3.11
20	Northbridge	9,381	106,022	11.30	74,303	7.92	4,120	0.44	1,779	0.19	2,978	0.32	11,983	1.28
21	Norwood	8,835	278,601	31.53	132,283	14.97	9,845	1.11	11,960	1.35	12,243	1.39	23,438	2.65
22	Palmer	8,873	104,728	11.80	82,752	9.33	4,268	0.48	4,273	0.48	2,865	0.32	15,422	1.74
23	Peabody	17,085	451,742	26.44	293,387	17.17	21,335	1.25	51,954	3.04	22,325	1.31	41,917	2.45
24	Plymouth	12,969	250,029	19.28	178,163	13.74	11,302	0.87	27,296	2.10	9,745	0.75	36,968	2.85
25	Revere	20,760	555,366	26.75	326,104	15.71	24,182	1.16	65,240	3.14	27,546	1.33	52,707	2.54
26	Saugus	9,010	171,310	19.01	128,560	14.27	11,040	1.23	12,864	1.43	3,777	0.42	18,391	2.04
27	Southbridge	13,425	180,577	13.45	119,408	8.89	12,843	0.96	23,781	1.77	2,146	0.16	26,667	1.99
28	Wakefield	12,091	322,159	26.64	160,389	13.27	11,625	0.96	21,103	1.75	10,393	0.86	16,916	1.40
29	Waltham	29,247	598,114	20.45	418,322	14.30	44,426	1.52	70,919	2.42	47,466	1.62	72,105	2.47
30	Ware	8,938	124,201	13.90	97,549	10.91	8,745	0.98	4,382	0.49	3,814	0.43	20,843	2.33
31	Watertown	13,904	458,542	32.98	228,680	16.45	19,047	1.37	34,753	2.50	23,614	1.70	44,997	3.24
32	Webster	12,388	161,831	13.06	101,562	8.20	10,067	0.81	15,304	1.24	4,376	0.35	24,125	1.95
33	West Springfield	9,911	238,289	24.04	131,882	13.31	8,275	0.83	26,116	2.64	5,364	0.54	24,593	2.48
34	Westfield	17,257	446,060	25.85	228,005	13.21	20,130	1.17	29,780	1.73	8,386	0.49	37,177	2.15
35	Weymouth	13,405	248,730	18.56	179,856	13.42	12,809	0.96	15,687	1.17	5,876	0.44	41,791	3.12
36	Winchester	9,976	314,556	31.53	210,352	21.09	28,494	2.86	21,823	2.19	18,463	1.85	43,623	4.37
37	Winthrop	11,454	358,937	31.34	198,959	17.37	14,943	1.30	30,353	2.65	15,737	1.37	42,030	3.67
38	Woburn	15,648	333,146	21.29	234,459	14.98	21,868	1.40	36,907	2.36	11,224	0.72	42,725	2.73
	INCORPORATED PLACES HAVING A POPULATION OF 2,500 TO 8,000.													
39	Abington	5,455	$101,697	$18.64	$78,327	$14.36	$8,856	$1.62	$7,531	$1.38	$870	$0.16	$15,318	$2.81
40	Agawam	3,501	104,426	29.83	41,534	11,86	3,910	1.12	1,757	0.50	739	0.21	15,248	4.36
41	Amherst	5,112	87,149	17.05	69,233	13.54	3,991	0.78	7,548	1.48	2,015	0.39	17,552	3.43
42	Andover	7,301	172,511	23.63	120,818	16.55	7,072	0.97	10,017	1.37	3,437	0.47	31,963	4.38
43	Ayer	2,797	48,503	17.34	35,107	12.55	3,852	1.38	4,284	1.53	35	0.01	8,018	2.87
44	Barnstable	4,676	116,873	24.99	84,988	18.18	8,015	1.71	788	0.17	3,046	0.65	20,344	4.35
45	Barre	2,957	48,066	16.25	34,791	11.77	1,800	0.61	5,158	1.74	202	0.07	4,801	1.62
46	Belmont	5,542	204,938	36.98	116,916	21.10	11,821	2.13	16,000	2.89	6,685	1.21	27,003	4.87
47	Billerica	2,789	91,882	32.94	45,597	16.35	9,052	3.25	5,143	1.84	565	0.20	6,796	2.44
48	Blackstone	5,648	59,341	10.51	56,831	10.06	16,076	2.85	2,622	0.46	548	0.10	9,663	1.71
49	Bridgewater	7,688	98,033	12.75	67,736	8.81	4,124	0.54	6,005	0.78	987	0.13	16,047	2.09
50	Canton	4,797	119,063	24.82	84,276	17.57	6,496	1.35	8,253	1.72	1,588	0.33	24,621	5.13
51	Chelmsford	5,010	73,678	14.71	61,800	12.34	5,557	1.11	4,001	0.80	1,557	0.31	8,974	1.79
52	Cohasset	2,585	119,416	46.20	104,302	40.35	8,886	3.44	13,210	5.11	1,513	0.59	31,191	12.07
53	Concord	6,421	284,810	44.36	137,848	21.47	8,014	1.25	10,155	1.58	5,301	0.83	27,365	4.26
54	Dalton	3,568	68,396	19.17	50,428	14.13	6,451	1.81	3,337	0.94	1,642	0.46	9,072	2.54
55	Dartmouth	4,378	80,251	18.33	61,468	14.04	4,512	1.03	1,731	0.40	1,358	0.31	13,983	3.19
56	Dracut	3,461	60,139	17.38	45,953	13.28	5,850	1.69	3,452	1.00	1,142	0.33	7,451	2.15
57	Dudley	4,267	50,499	11.83	36,966	8.66	3,091	0.72	684	0.16	585	0.14	7,810	1.83
58	East Bridgewater	3,363	85,326	25.37	49,291	14.66	4,373	1.30	5,142	1.53	818	0.24	10,611	3.16
59	Easton	5,139	88,194	17.16	87,648	17.06	5,562	1.08	1,431	0.28	2,548	0.50	19,429	3.78
60	Fairhaven	5,122	99,488	19.42	74,320	14.51	8,621	1.68	6,585	1.29	6,213	1.21	19,913	3.89
61	Falmouth	3,144	136,982	43.57	85,194	27.10	8,376	2.66	3,087	0.98	2,489	0.79	25,227	8.02
62	Foxborough	3,863	61,381	15.89	47,564	12.31	3,535	0.92	5,551	1.44	705	0.18	7,114	1.84
63	Franklin	5,641	123,813	21.95	75,123	13.32	3,741	0.66	7,468	1.32	1,800	0.32	14,482	2.57
64	Grafton	5,705	71,297	12.50	62,297	10.92	4,554	0.80	4,312	0.76	808	0.14	11,997	2.10
65	Great Barrington	5,926	125,636	21.20	74,725	12.61	5,492	0.93	2,749	0.46	957	0.16	16,083	2.71
66	Hardwick	3,524	83,242	23.62	39,579	11.23	2,993	0.85	1,003	0.28	617	0.18	6,584	1.87
67	Hingham	4,965	208,995	42.09	118,728	23.91	8,695	1.75	14,641	2.95	2,344	0.47	32,057	6.46
68	Holbrook	2,816	47,349	16.81	33,962	12.06	3,811	1.35	3,031	1.08	476	0.17	5,801	2.06

[1] For places of 8,000 inhabitants and over, estimated as of July 1, 1913; for places of less than 8,000 inhabitants, enumerated as of Apr. 15, 1910.

A POPULATION OF 2,500 AND OVER, TOTAL AND PER CAPITA: 1913—Continued.

of this table, see page 404.]

EXPENSES OF GENERAL DEPARTMENTS—continued.										EXPENSES OF PUBLIC SERVICE ENTERPRISES.		INTEREST.		OUTLAYS.		
Charities, hospitals, and corrections.		Education.				Recreation.		Miscellaneous and general.								
		Schools.		Libraries.												
Total.	Per capita.	Total.	Per capita.	Total.	Per capita.	Total.	Per capita.	Total.	Per capita.	Total.	Per capita.	Total.	Per capita.	Total.	Per capita.	
MASSACHUSETTS—Continued.																
INCORPORATED PLACES HAVING A POPULATION OF 8,000 TO 30,000—Continued.																
$17,272	$1.78	$46,121	$4.76	$600	$0.06	$8,080	$0.83	$2,166	$0.22	$58,506	$6.05	$11,556	$1.19	$34,220	$3.53	1
15,796	1.60	73,076	7.40	5,054	0.51	7,986	0.81	2,661	0.27	7,718	0.78	23,563	2.39	17,431	1.76	2
5,940	0.63	36,490	3.85	2,375	0.25	901	0.10	2,062	0.22	15,721	1.66	9,907	1.05	41,827	4.42	3
22,692	1.68	76,576	5.68	6,319	0.47	6,795	0.50	.....	.....	33,008	2.45	35,562	2.64	54,309	4.03	4
19,172	1.20	55,245	3.46	1,337	0.08	3,720	0.23	130	0.01	22,294	1.40	21,822	1.37	49,168	3.08	5
51,456	2.11	135,689	5.56	105	(3)	14,355	0.59	2,654	0.11	33,577	1.37	70,064	2.87	96,034	3.94	6
7,084	0.63	61,430	5.47	5,434	0.48	4,352	0.39	226	0.02	.....	.....	7,533	0.67	21,232	1.89	7
18,925	0.98	80,095	4.16	5,443	0.28	6,145	0.32	990	0.05	19,835	1.03	30,115	1.56	53,517	2.78	8
25,084	1.68	72,919	4.90	4,590	0.31	7,808	0.52	4,972	0.33	12,184	0.81	40,034	2.69	47,087	3.16	9
21,186	0.86	150,879	6.10	11,039	0.45	23,556	0.95	731	0.03	37,273	1.51	113,601	4.59	153,751	6.21	10
16,041	0.97	99,435	5.99	5,173	0.31	11,685	0.70	4,888	0.29	30,003	1.80	79,543	4.79	115,611	6.96	11
12,277	0.96	54,816	4.31	.....	.....	7,450	0.59	702	0.06	9,321	0.74	18,355	1.44	15,443	1.21	12
19,099	2.21	40,875	4.73	3,001	0.35	5,773	0.67	2,150	0.25	35,986	4.16	7,205	0.83	35,660	4.13	13
26,296	1.93	51,227	3.77	3,236	0.24	3,294	0.24	465	0.03	200	0.01	12,489	0.92	37,722	2.77	14
42,427	4.25	59,943	6.00	4,511	0.45	9,085	0.91	2,456	0.25	20,862	2.09	27,346	2.74	23,775	2.38	15
34,091	2.26	79,864	5.29	8,066	0.53	7,837	0.52	662	0.04	22,713	1.50	33,769	2.24	83,913	5.56	16
25,910	1.18	108,888	4.95	7,046	0.32	1,225	0.06	1,338	0.06	14,987	0.68	34,607	1.57	48,531	2.20	17
14,817	1.44	51,886	5.03	3,028	0.29	3,233	0.31	1,965	0.19	44,562	4.32	24,880	2.41	34,994	3.39	18
23,535	1.20	101,051	5.13	27,574	1.40	2,198	0.11	5,603	0.28	26,525	1.35	16,569	0.84	43,123	2.19	19
6,530	0.70	44,961	4.79	1,575	0.17	377	0.04	.....	.....	56	0.01	3,802	0.41	27,861	2.97	20
8,255	0.93	58,031	6.57	4,486	0.51	3,148	0.36	877	0.10	48,755	5.52	4,581	0.52	92,982	10.52	21
10,591	1.19	39,840	4.49	4,053	0.46	200	0.02	1,240	0.14	1,616	0.18	4,518	0.51	15,842	1.79	22
47,294	2.77	91,803	5.37	371	0.02	15,038	0.88	1,350	0.08	86,870	5.09	30,117	1.76	41,368	2.42	23
19,649	1.52	64,094	4.94	2,000	0.15	6,578	0.51	531	0.04	19,107	1.47	12,487	0.96	40,272	3.11	24
11,874	0.57	123,067	5.93	4,273	0.21	14,670	0.71	2,545	0.12	37,907	1.82	81,330	3.92	110,025	5.30	25
18,552	2.06	47,979	5.33	1,189	0.13	10,139	1.13	4,629	0.51	9,712	1.08	14,117	1.57	18,921	2.10	26
15,398	1.15	30,569	2.28	3,338	0.25	2,459	0.18	2,207	0.16	3,854	0.29	7,507	0.56	49,808	3.71	27
15,860	1.31	69,642	5.76	3,491	0.29	10,556	0.87	803	0.07	86,061	7.12	35,438	2.93	40,271	3.33	28
23,342	0.80	122,475	4.19	7,670	0.26	28,976	0.99	943	0.03	44,267	1.52	67,133	2.30	68,392	2.34	29
11,510	1.29	40,346	4.51	1,998	0.22	5,843	0.65	68	0.01	12,199	1.37	2,783	0.31	11,670	1.31	30
12,881	0.93	71,044	5.11	6,999	0.50	10,424	0.75	4,921	0.35	23,082	1.66	56,232	4.04	150,548	10.83	31
12,134	0.98	31,970	2.58	2,573	0.21	938	0.08	75	0.01	17,383	1.41	5,096	0.41	37,790	3.05	32
9,185	0.93	52,858	5.33	1,571	0.16	3,662	0.37	258	0.03	35,891	3.62	8,340	0.84	62,176	6.27	33
27,863	1.61	93,534	5.42	5,937	0.34	3,715	0.22	1,483	0.09	101,772	5.89	15,856	0.92	100,427	5.82	34
27,254	2.03	63,228	4.72	4,060	0.30	7,937	0.59	1,214	0.09	13,825	1.03	28,969	2.16	26,080	1.95	35
10,390	1.04	72,348	7.25	2,505	0.25	12,706	1.27	.....	.....	26,377	2.65	30,969	3.10	46,858	4.70	36
5,709	0.50	76,277	6.66	3,660	0.32	9,534	0.83	716	0.06	20,026	1.74	47,026	4.11	92,926	8.11	37
20,335	1.30	76,086	4.86	8,164	0.52	15,280	0.98	1,870	0.12	28,522	1.82	31,346	2.00	38,819	2.48	38
INCORPORATED PLACES HAVING A POPULATION OF 2,500 TO 8,000.																
$6,619	$1.21	$32,670	$5.99	$2,096	$0.38	$4,367	$0.80	.....	.....	$9,390	$1.72	$3,980	$0.73	$10,000	$1.83	39
3,259	0.93	15,574	4.45	947	0.27	100	0.03	.....	.....	1,553	0.44	2,184	0.62	59,155	16.90	40
7,256	1.42	25,604	5.01	1,465	0.29	1,529	0.30	$2,273	$0.44	2,734	0.53	4,514	0.88	10,668	2.09	41
11,815	1.62	46,448	6.36	4,998	0.68	3,120	0.43	1,948	0.27	9,905	1.36	12,883	1.76	28,905	3.96	42
3,178	1.14	13,188	4.72	1,142	0.41	1,410	0.50	.....	.....	1,498	0.54	4,081	1.46	7,817	2.79	43
10,046	2.15	39,981	8.55	.....	.....	2,234	0.48	534	0.12	160	0.03	6,368	1.36	25,357	5.42	44
2,510	0.85	18,084	6.12	737	0.25	1,181	0.40	318	0.11	724	0.24	928	0.31	11,623	3.93	45
4,210	0.76	36,394	6.57	4,504	0.81	10,041	1.81	258	0.05	27,096	4.89	21,650	3.91	39,276	7.09	46
4,479	1.61	16,664	5.97	42	0.02	2,856	1.02	.....	.....	13,002	4.67	3,867	1.39	29,416	10.55	47
7,608	1.35	19,675	3.48	157	0.03	482	0.09	.....	.....	.....	.....	2,300	0.41	210	0.04	48
5,474	0.71	29,091	3.78	3,058	0.40	2,950	0.38	.....	.....	12	(3)	491	0.06	29,794	3.88	49
6,794	1.42	25,839	5.39	2,963	0.62	6,948	1.45	774	0.16	10,705	2.23	9,353	1.95	14,729	3.07	50
4,619	0.92	31,595	6.31	1,788	0.36	3,709	0.74	.....	.....	1,187	0.24	2,187	0.44	8,504	1.70	51
9,796	3.79	23,784	9.20	3,270	1.26	11,569	4.48	1,083	0.42	9	(3)	5,062	1.96	10,043	3.89	52
9,220	1.44	60,061	9.35	5,473	0.85	10,713	1.67	1,546	0.24	56,460	8.80	14,965	2.33	75,537	11.76	53
2,010	0.56	26,549	7.44	913	0.26	454	0.13	.....	.....	999	0.28	211	0.06	16,758	4.70	54
9,070	2.07	29,123	6.65	882	0.20	759	0.17	50	0.01	222	0.05	2,788	0.64	15,773	3.60	55
2,145	0.62	21,711	6.27	465	0.13	3,494	1.01	242	0.07	103	0.03	1,914	0.55	12,169	3.52	56
3,429	0.80	20,328	4.76	561	0.13	478	0.11	.....	.....	6,434	1.51	3,544	0.83	3,555	0.83	57
7,466	2.22	17,527	5.21	1,378	0.41	1,976	0.59	.....	.....	256	0.08	2,184	0.65	33,595	9.99	58
14,468	2.82	36,942	7.19	.....	.....	5,884	1.14	1,384	0.27	302	0.06	244	0.05	.....	.....	59
6,621	1.29	21,846	4.27	.....	.....	3,543	0.69	978	0.19	.....	.....	4,703	0.92	20,465	4.00	60
6,267	1.99	31,563	10.04	2,739	0.87	4,020	1.28	1,426	0.45	9,296	2.96	8,599	2.74	33,893	10.78	61
7,362	1.91	18,344	4.75	1,085	0.28	1,304	0.34	2,564	0.66	6,217	1.61	3,238	0.84	4,362	1.13	62
7,718	1.37	36,294	6.43	1,000	0.18	1,895	0.34	725	0.13	18,489	3.27	916	0.16	29,285	5.19	63
12,569	2.20	25,396	4.45	1,388	0.24	1,273	0.22	.....	.....	980	0.17	3,466	0.61	4,554	0.80	64
6,436	1.09	35,583	6.00	4,091	0.69	2,535	0.43	799	0.13	928	0.16	4,464	0.75	45,519	7.68	65
3,831	1.09	22,559	6.40	670	0.19	1,037	0.29	285	0.08	1,415	0.40	1,567	0.44	40,681	11.54	66
16,252	3.27	34,364	6.92	100	0.02	8,529	1.72	1,746	0.35	30,017	6.05	2,306	0.46	57,944	11.67	67
3,601	1.28	12,893	4.58	1,262	0.45	2,664	0.95	423	0.15	4,896	1.74	6,238	2.22	2,253	0.80	68

[2] Population enumerated as of Apr. 15, 1910; decrease since 1900; no estimate made.

[3] Less than one-half of 1 cent.

TABLE 6.—GOVERNMENTAL COST PAYMENTS OF INCORPORATED PLACES HAVING.

[For a text discussion

	INCORPORATED PLACE.	Population.[1]	GOVERNMENTAL COST PAYMENTS.		EXPENSES OF GENERAL DEPARTMENTS.									
					All general departments.		General government.		Protection to person and property.		Conservation of health and sanitation.		Highways.	
			Total.	Per capita.	Total.	Per capita.	Total.	Per capita.	Total.	Per capita.	Total.	Per capita.	Total.	Per capita.
	MASSACHUSETTS—Continued.													
	INCORPORATED PLACES HAVING A POPULATION OF 2,500 TO 8,000—Continued.													
1	Holliston	2,711	$47,199	$17.41	$43,865	$16.18	$2,081	$0.77	$4,822	$1.78	$404	$0.15	$6,015	$2.22
2	Hudson	6,743	130,185	19.31	79,115	11.73	7,844	1.16	11,898	1.76	4,449	0.66	8,258	1.22
3	Ipswich	5,777	136,699	23.66	86,052	14.90	8,320	1.44	10,931	1.89	2,406	0.42	14,706	2.55
4	Lee	4,106	67,210	16.37	54,777	13.34	3,033	0.74	4,741	1.15	2,631	0.64	15,656	3.81
5	Leicester	3,237	47,968	14.82	43,887	13.56	4,567	1.41	4,551	1.41	697	0.22	9,590	2.96
6	Lenox	3,060	100,417	32.82	78,869	25.77	8,348	2.73	6,278	2.05	5,584	1.82	18,683	6.11
7	Lexington	4,918	234,633	47.71	131,658	26.77	9,330	1.90	17,495	3.56	3,398	0.69	32,198	6.55
8	Ludlow	4,948	59,128	11.95	53,746	10.86	3,177	0.64	2,515	0.51	830	0.17	12,147	2.45
9	Manchester	2,673	161,769	60.52	108,133	40.45	8,932	3.34	13,531	5.06	4,234	1.58	32,440	12.14
10	Mansfield	5,183	144,135	27.81	66,240	12.78	6,235	1.20	4,119	0.79	1,163	0.22	8,869	1.71
11	Marblehead	7,338	274,655	37.43	144,127	19.64	11,895	1.62	19,010	2.59	6,529	0.89	25,038	3.41
12	Maynard	6,390	74,140	11.60	59,769	9.35	3,455	0.54	5,637	0.88	2,592	0.41	10,302	1.61
13	Medfield	3,466	30,409	8.77	27,488	7.93	3,679	1.06	2,518	0.73	130	0.04	7,401	2.14
14	Medway	2,696	62,597	23.22	35,315	13.10	2,421	0.90	1,831	0.68	633	0.23	7,918	2.94
15	Millbury	4,740	69,492	14.66	59,001	12.45	4,784	1.01	9,148	1.93	685	0.14	10,777	2.27
16	Milton	7,924	416,173	52.52	275,728	34.79	15,795	1.99	24,454	3.09	12,406	1.57	74,610	9.42
17	Monson	4,758	58,361	12.27	51,149	10.75	3,852	0.81	4,650	0.98	457	0.10	15,142	3.18
18	Montague	6,866	108,189	15.76	86,680	12.62	5,198	0.76	4,035	0.59	4,199	0.61	16,512	2.40
19	Nantucket	2,962	82,279	27.78	60,104	20.29	4,861	1.64	13,393	4.52	1,126	0.38	10,582	3.57
20	Needham	5,026	157,603	31.36	99,789	19.85	8,443	1.68	7,202	1.43	4,388	0.87	18,838	3.75
21	North Andover	5,529	137,869	24.94	88,689	16.04	6,979	1.26	9,000	1.63	3,376	0.61	17,311	3.13
22	North Brookfield	3,075	40,253	13.09	32,252	10.49	2,968	0.97	1,653	0.54	656	0.21	5,909	1.92
23	Norton	2,544	27,182	10.68	25,745	10.12	1,879	0.74	869	0.34	1,104	0.43	4,409	1.73
24	Orange	5,282	136,914	25.92	74,678	14.14	3,945	0.75	7,421	1.40	2,490	0.47	18,495	3.50
25	Oxford	3,361	50,399	15.00	46,030	13.70	3,040	0.90	3,905	1.16	649	0.19	9,475	2.82
26	Pepperell	2,953	60,115	20.36	47,197	15.98	3,715	1.26	3,634	1.23	1,080	0.37	6,302	2.13
27	Provincetown	4,369	59,442	13.61	45,630	10.44	4,687	1.07	3,690	0.84	424	0.10	6,766	1.55
28	Randolph	4,301	73,904	17.18	58,374	13.57	4,101	0.95	5,513	1.28	658	0.15	10,295	2.39
29	Reading	5,818	187,485	32.22	89,913	15.45	7,011	1.21	12,158	2.09	2,860	0.49	11,668	2.01
30	Rockland	6,928	133,894	19.33	98,433	14.21	8,643	1.25	10,348	1.49	1,603	0.23	17,223	2.49
31	Rockport	4,211	83,765	19.89	64,438	15.30	8,173	1.94	6,168	1.46	634	0.15	13,588	3.23
32	Somerset	2,798	34,686	11.60	33,379	11.17	1,964	0.66	2,057	0.69	301	0.10	13,361	4.47
33	South Hadley	4,894	93,931	19.19	65,241	13.33	4,650	0.95	6,853	1.40	4,960	1.01	14,204	2.90
34	Spencer	6,740	88,735	13.17	70,672	10.49	10,111	1.50	6,154	0.91	1,920	0.28	13,376	1.98
35	Stoneham	7,090	172,942	24.39	118,421	16.70	7,054	0.99	12,666	1.79	9,156	1.29	21,449	3.03
36	Stoughton	6,316	104,511	16.55	81,089	12.84	8,651	1.37	9,089	1.44	1,136	0.18	16,468	2.61
37	Sutton	3,078	30,812	10.01	28,167	9.15	2,213	0.72	590	0.19	684	0.22	4,842	1.57
38	Swampscott	6,204	332,726	53.63	149,469	24.09	12,768	2.06	23,749	3.83	12,058	1.94	36,054	5.81
39	Templeton	3,756	42,970	11.44	32,207	8.57	3,166	0.84	2,833	0.75	400	0.11	4,200	1.12
40	Tewksbury	3,750	30,672	8.18	28,067	7.48	2,184	0.58	764	0.20	626	0.17	5,929	1.58
41	Uxbridge	4,671	84,383	18.07	50,424	10.80	4,444	0.95	2,484	0.53	986	0.21	10,992	2.35
42	Walpole	4,892	134,058	27.40	90,218	18.44	7,320	1.50	11,274	2.30	1,542	0.32	19,643	4.02
43	Wareham	4,102	85,430	20.83	73,240	17.85	4,694	1.14	3,104	0.76	1,799	0.44	19,181	4.68
44	Warren	4,188	53,959	12.88	51,390	12.27	4,238	1.01	7,825	1.87	1,788	0.43	7,936	1.89
45	Wellesley	5,413	236,512	43.69	136,197	25.16	13,378	2.47	19,451	3.59	3,583	0.66	21,390	3.95
46	Westborough	5,446	87,161	16.08	61,559	11.30	5,494	1.01	6,984	1.28	2,800	0.51	14,622	2.68
47	Westford	2,851	39,150	13.73	36,616	12.84	2,923	1.03	5,723	2.01	444	0.16	5,431	1.90
48	Westport	2,928	49,580	16.93	37,886	12.94	3,764	1.29	711	0.24	2,617	0.89	9,735	3.32
49	Whitman	7,292	157,743	21.63	99,664	13.67	9,215	1.26	7,806	1.07	1,813	0.25	17,682	2.42
50	Williamstown	3,708	75,457	20.35	64,894	17.50	4,930	1.33	3,450	0.93	3,420	0.92	14,361	3.87
51	Winchendon	5,678	118,073	20.79	88,351	15.56	5,735	1.01	8,278	1.46	1,895	0.33	20,414	3.60
	MICHIGAN.													
52	Total	1,431,059	$34,607,699	$24.18	$19,681,607	$13.77	$1,526,139	$1.07	$3,735,138	$2.61	$1,594,803	$1.11	$3,889,272	$2.72
	INCORPORATED PLACES HAVING A POPULATION OF 30,000 AND OVER.													
53	Bay City	46,600	$834,769	$17.91	$507,857	$10.90	$38,067	$0.82	$82,823	$1.78	$40,193	$0.86	$112,094	$2.41
54	Detroit	520,586	15,181,994	29.16	9,357,169	17.97	558,733	1.07	1,998,417	3.84	1,001,410	1.92	2,405,544	4.62
55	Flint	46,933	786,982	16.77	354,232	7.55	34,141	0.73	75,795	1.61	12,544	0.27	38,793	0.83
56	Grand Rapids	120,695	2,944,738	24.40	1,487,451	12.32	139,085	1.15	359,369	2.98	145,703	1.21	96,195	0.80
57	Jackson	33,464	599,067	17.90	355,548	10.62	35,169	1.05	76,859	2.30	18,650	0.56	49,855	1.49
58	Kalamazoo	44,320	1,012,951	22.86	480,284	10.84	40,336	0.91	102,672	2.32	35,801	0.81	33,402	0.75
59	Lansing	36,019	822,993	22.85	433,446	12.03	45,651	1.27	93,852	2.61	51,987	1.44	75,704	2.10
60	Saginaw	53,161	1,024,805	19.28	654,926	12.32	67,674	1.27	113,928	2.14	43,452	0.82	122,480	2.30

[1] For places of 8,000 inhabitants and over, estimated as of July 1, 1913; for places of less than 8,000 inhabitants, enumerated as of Apr. 15, 1910.

A POPULATION OF 2,500 AND OVER, TOTAL AND PER CAPITA: 1913—Continued.

of this table, see page 404.]

EXPENSES OF GENERAL DEPARTMENTS—continued.										EXPENSES OF PUBLIC SERVICE ENTERPRISES.		INTEREST.		OUTLAYS.		
Charities, hospitals, and corrections.		Education.				Recreation.		Miscellaneous and general.								
		Schools.		Libraries.												
Total.	Per capita.	Total.	Per capita.	Total.	Per capita.	Total.	Per capita.	Total.	Per capita.	Total.	Per capita.	Total.	Per capita.	Total.	Per capita.	
MASSACHUSETTS—Continued.																
INCORPORATED PLACES HAVING A POPULATION OF 2,500 TO 8,000—Continued.																
$6,772	$2.50	$20,683	$7.63	$846	$0.31	$1,848	$0.68	$394	$0.15	.....	.....	$1,536	$0.57	$1,798	$0.66	1
8,898	1.32	29,816	4.42	2,105	0.31	3,110	0.46	2,737	0.41	$22,340	$3.31	11,392	1.69	17,338	2.57	2
12,065	2.09	30,308	5.25	.....	.....	7,316	1.27	.....	.....	21,870	3.79	12,674	2.19	16,103	2.79	3
6,307	1.54	18,305	4.46	1,961	0.48	601	0.15	1,542	0.38	1,934	0.47	2,177	0.53	8,322	2.03	4
2,413	0.74	19,572	6.05	1,842	0.57	616	0.19	39	0.01	.....	.....	1,543	0.48	2,538	0.78	5
3,724	1.22	30,174	9.86	293	0.10	2,354	0.77	3,431	1.12	1,035	0.34	4,036	1.32	16,477	5.38	6
6,683	1.36	41,586	8.46	5,544	1.13	12,669	2.58	2,755	0.56	11,468	2.33	18,927	3.85	72,580	14.76	7
3,946	0.80	29,500	5.96	240	0.05	124	0.03	1,267	0.26	312	0.06	4,154	0.84	916	0.19	8
5,268	1.97	25,407	9.51	1,625	0.61	14,986	5.61	1,710	0.64	15,390	5.75	7,363	2.75	30,883	11.55	9
7,192	1.39	33,746	6.51	663	0.13	2,484	0.48	1,769	0.34	20,429	3.94	9,110	1.76	48,356	9.33	10
30,800	4.20	34,997	4.77	1,692	0.23	5,705	0.78	8,461	1.15	53,583	7.30	14,845	2.02	62,100	8.46	11
5,082	0.80	28,863	4.52	928	0.15	2,910	0.46	.....	.....	5,730	0.89	5,862	0.92	2,779	0.43	12
2,336	0.67	9,382	2.71	653	0.19	1,389	0.40	.....	.....	994	0.29	529	0.15	1,398	0.40	13
7,370	2.73	13,422	4.98	458	0.17	1,262	0.47	.....	.....	2,090	0.78	5,196	1.93	19,996	7.42	14
6,683	1.41	24,741	5.22	1,418	0.30	765	0.16	.....	.....	1,629	0.34	1,309	0.28	7,553	1.59	15
9,841	1.24	91,054	11.49	10,918	1.38	31,380	3.96	5,270	0.67	36,909	4.66	44,289	5.59	59,247	7.48	16
5,586	1.17	21,062	4.43	300	0.06	100	0.02	.....	.....	5,146	1.08	1,585	0.33	481	0.10	17
11,600	1.69	39,313	5.73	3,307	0.48	1,050	0.15	1,466	0.21	.....	.....	2,366	0.34	19,143	2.79	18
8,289	2.80	17,821	6.02	1,000	0.34	1,945	0.66	1,087	0.37	711	0.24	2,220	0.75	19,244	6.50	19
6,016	1.20	42,093	8.38	2,314	0.46	9,995	1.99	500	0.10	12,613	2.51	18,932	3.77	26,269	5.23	20
10,412	1.88	32,764	5.93	2,861	0.52	5,468	0.99	518	0.09	7,724	1.40	10,385	1.88	31,071	5.62	21
5,219	1.70	13,950	4.54	1,489	0.48	201	0.07	207	0.07	4,517	1.47	2,812	0.91	672	0.22	22
3,400	1.34	13,005	5.11	250	0.10	655	0.26	174	0.07	.....	.....	1,188	0.47	249	0.10	23
7,827	1.48	29,957	5.67	2,122	0.40	1,303	0.25	1,118	0.21	10,163	1.92	6,022	1.14	46,051	8.72	24
7,700	2.29	18,988	5.65	1,322	0.39	635	0.19	316	0.09	1,230	0.37	2,211	0.66	928	0.28	25
8,240	2.79	19,014	6.44	1,940	0.66	2,672	0.90	600	0.20	4,274	1.45	6,526	2.21	2,118	0.72	26
7,246	1.66	20,302	4.65	1,230	0.28	345	0.08	940	0.22	8,562	1.96	5,250	1.20	.....	.....	27
13,675	3.18	19,356	4.50	2,649	0.62	1,569	0.36	558	0.13	5,444	1.27	8,086	1.88	2,000	0.47	28
7,182	1.23	38,368	6.59	2,973	0.51	6,856	1.18	837	0.14	44,583	7.67	16,899	2.90	36,090	6.20	29
19,303	2.79	35,300	5.10	2,622	0.38	3,241	0.47	150	0.02	13,422	1.94	6,172	0.89	15,867	2.29	30
10,791	2.56	19,522	4.64	1,325	0.31	3,766	0.89	471	0.11	10,841	2.57	5,278	1.25	3,208	0.76	31
3,756	1.26	11,191	3.74	350	0.12	267	0.09	132	0.04	.....	.....	747	0.25	560	0.19	32
5,259	1.07	27,082	5.53	1,500	0.31	733	0.15	.....	.....	.....	.....	2,748	0.56	25,942	5.30	33
11,918	1.77	25,156	3.73	1,729	0.26	236	0.04	72	0.01	2,277	0.34	11,711	1.74	4,075	0.60	34
18,480	2.61	38,720	5.46	2,346	0.33	7,582	1.07	968	0.14	18,536	2.61	19,921	2.81	16,064	2.27	35
14,525	2.30	24,101	3.82	2,653	0.42	2,150	0.34	2,316	0.37	7,164	1.13	12,559	1.99	3,699	0.59	36
7,452	2.42	11,770	3.82	516	0.17	100	0.03	.....	.....	305	0.09	861	0.28	1,479	0.48	37
9,354	1.51	42,562	6.86	1,442	0.23	10,872	1.75	610	0.10	18,157	2.93	37,361	6.02	127,739	20.59	38
3,214	0.86	15,896	4.23	1,326	0.35	1,172	0.31	.....	.....	7,260	1.93	747	0.20	2,756	0.73	39
4,036	1.08	11,151	2.97	741	0.20	2,300	0.61	336	0.09	.....	.....	505	0.13	2,100	0.56	40
4,944	1.06	23,112	4.95	2,112	0.45	1,250	0.27	100	0.02	6,464	1.38	4,250	0.91	23,245	4.98	41
5,768	1.18	37,149	7.59	2,951	0.60	4,547	0.93	24	(2)	8,676	1.77	7,338	1.50	27,826	5.69	42
13,351	3.25	27,775	6.77	1,107	0.27	1,999	0.49	230	0.06	5,258	1.28	1,497	0.36	5,435	1.32	43
6,298	1.50	19,921	4.76	1,285	0.31	1,812	0.43	287	0.07	521	0.12	1,292	0.31	756	0.18	44
3,403	0.63	52,464	9.69	4,012	0.74	17,101	3.16	1,415	0.26	35,978	6.65	24,278	4.48	40,059	7.40	45
7,595	1.39	20,781	3.82	2,913	0.53	151	0.03	219	0.04	7,481	1.38	8,468	1.55	9,653	1.85	46
3,770	1.32	16,333	5.73	1,206	0.42	276	0.10	510	0.18	150	0.05	1,153	0.40	1,231	0.43	47
4,234	1.45	16,578	5.66	78	0.03	44	0.01	125	0.04	703	0.24	1,575	0.54	9,416	3.22	48
16,313	2.24	37,783	5.18	2,500	0.34	5,105	0.70	1,447	0.20	11,083	1.52	12,060	1.65	34,936	4.79	49
5,424	1.46	31,343	8.45	1,335	0.36	502	0.14	129	0.03	765	0.21	1,831	0.49	7,967	2.15	50
9,016	1.59	38,733	6.82	1,818	0.32	1,845	0.32	617	0.11	9,105	1.60	4,551	0.80	16,066	2.83	51
MICHIGAN.																
$501,863	$0.35	$7,151,380	$5.00	$341,473	$0.24	$515,471	$0.36	$426,068	$0.30	$2,037,355	$1.42	$1,703,214	$1.19	$11,185,523	$7.81	52
INCORPORATED PLACES HAVING A POPULATION OF 30,000 AND OVER.																
$1,762	$0.04	$202,122	$4.34	$8,865	$0.19	$15,858	$0.34	$6,073	$0.13	$98,283	$2.11	$66,047	$1.42	$162,582	$3.49	53
323,862	0.62	2,255,500	4.33	144,917	0.28	339,422	0.65	329,364	0.63	305,311	0.59	481,421	0.92	5,038,093	9.68	54
29,007	0.62	145,340	3.10	3,284	0.07	13,042	0.28	2,286	0.05	33,811	0.72	48,018	1.02	350,921	7.48	55
27,692	0.23	628,924	5.21	38,289	0.32	45,359	0.38	6,835	0.06	125,012	1.04	180,187	1.49	1,152,088	9.55	56
37,082	1.11	119,295	3.56	8,919	0.27	6,897	0.21	2,822	0.08	32,426	0.97	28,857	0.86	182,236	5.45	57
5,440	0.12	244,754	5.52	12,696	0.29	4,361	0.10	822	0.02	50,078	1.13	66,479	1.50	416,110	9.39	58
9,539	0.26	138,342	3.84	5,463	0.15	5,682	0.16	7,226	0.20	122,994	3.41	18,486	0.51	248,067	6.89	59
14,555	0.27	269,534	5.07	5,482	0.10	13,970	0.26	3,851	0.07	53,926	1.01	97,222	1.83	218,731	4.11	60

[2] Less than one-half of 1 cent.

TABLE 6.—GOVERNMENTAL COST PAYMENTS OF INCORPORATED PLACES HAVING

[For a text discussion

	INCORPORATED PLACE.	Population.[1]	GOVERNMENTAL COST PAYMENTS.		EXPENSES OF GENERAL DEPARTMENTS.									
					All general departments.		General government.		Protection to person and property.		Conservation of health and sanitation.		Highways.	
			Total	Per capita.	Total.	Per capita.	Total.	Per capita.	Total.	Per capita.	Total.	Per capita.	Total.	Per capita.
	MICHIGAN—Continued.													
	INCORPORATED PLACES HAVING A POPULATION OF 8,000 TO 30,000.													
1	Adrian	11,122	$163,994	$14.75	$139,092	$12.51	$6,925	$0.62	$22,574	$2.03	$12,329	$1.11	$24,907	$2.24
2	Alpena	12,998	183,165	14.09	106,228	8.17	10,357	0.80	19,217	1.48	5,027	0.39	20,497	1.58
3	Ann Arbor	14,917	296,557	19.88	213,833	14.33	15,410	1.03	26,939	1.81	8,674	0.58	24,725	1.66
4	Battle Creek	27,443	611,314	22.28	379,644	13.83	22,657	0.83	79,273	2.89	9,850	0.36	68,698	2.50
5	Benton Harbor	10,035	251,979	25.11	116,622	11.62	17,071	1.70	14,000	1.40	3,513	0.35	34,623	3.45
6	Cadillac	9,146	117,362	12.83	90,204	9.86	8,847	0.97	14,944	1.63	5,713	0.62	17,197	1.88
7	Escanaba	14,378	240,295	16.71	140,650	9.78	14,993	1.04	33,141	2.30	5,397	0.38	8,641	0.60
8	Hancock	10,582	125,883	11.90	90,334	8.54	7,361	0.70	14,351	1.36	3,009	0.28	14,962	1.41
9	Holland	11,366	362,565	31.90	131,490	11.57	11,505	1.01	12,160	1.07	3,666	0.32	15,055	1.32
10	Iron Mountain	[3] 9,216	228,580	24.80	155,768	16.90	9,832	1.07	27,141	2.94	10,098	1.10	13,967	1.52
11	Ironwood	13,832	195,842	14.16	177,027	12.80	12,105	0.88	25,177	1.82	8,850	0.64	27,397	1.98
12	Ishpeming	[3] 12,448	231,335	18.58	150,817	12.12	10,562	0.85	16,677	1.34	10,917	0.88	18,371	1.48
13	Laurium	9,477	57,346	6.05	26,901	2.84	3,403	0.36	8,713	0.92	5,785	0.61	8,824	0.93
14	Ludington	9,770	128,498	13.15	104,245	10.67	9,920	1.02	7,724	0.79	11,375	1.16	20,584	2.11
15	Manistee	[3] 12,381	221,730	17.91	157,204	12.70	13,659	1.10	31,026	2.51	6,650	0.54	29,984	2.42
16	Marquette	11,971	291,385	24.34	125,679	10.50	7,355	0.61	18,860	1.58	8,151	0.68	10,164	0.85
17	Menominee	[3] 10,507	170,047	16.18	146,710	13.96	11,879	1.13	35,943	3.42	3,501	0.33	21,388	2.04
18	Muskegon	25,114	799,666	31.84	302,321	12.04	22,092	0.88	42,448	1.69	3,302	0.13	36,194	1.44
19	Negaunee	8,954	196,749	21.97	85,818	9.58	7,058	0.79	12,139	1.36	5,024	0.56	10,140	1.13
20	Owosso	9,944	173,702	17.47	105,983	10.66	9,897	1.00	15,644	1.57	3,699	0.37	21,124	2.12
21	Pontiac	16,078	405,906	25.25	198,531	12.35	25,171	1.57	25,088	1.56	5,196	0.32	29,375	1.83
22	Port Huron	[3] 18,863	359,977	19.08	178,790	9.48	27,713	1.47	35,570	1.89	9,919	0.53	15,524	0.82
23	Sault Ste. Marie	13,289	268,302	20.19	152,653	11.49	17,466	1.31	19,513	1.47	8,844	0.67	25,262	1.90
24	Traverse City	12,994	343,068	26.40	130,722	10.06	16,546	1.27	14,772	1.14	3,104	0.24	24,510	1.89
25	Wyandotte	8,970	167,968	18.73	59,221	6.60	7,227	0.81	11,234	1.25	1,236	0.14	3,682	0.41
	INCORPORATED PLACES HAVING A POPULATION OF 2,500 TO 8,000.													
26	Albion	5,833	$104,611	$17.93	$61,496	$10.54	$3,472	$0.60	$7,006	$1.20	$2,516	$0.43	$12,901	$2.21
27	Allegan	3,419	66,575	19.47	42,423	12.41	2,207	0.65	3,261	0.95	1,321	0.39	9,410	2.75
28	Alma	2,757	153,396	55.64	42,531	15.43	3,582	1.30	1,749	0.63	671	0.24	5,663	2.05
29	Belding	4,119	67,620	16.42	32,400	7.87	4,878	1.18	3,156	0.77	720	0.17	4,535	1.10
30	Bessemer	4,583	117,193	25.57	84,560	18.45	5,919	1.29	5,486	1.20	2,840	0.62	16,447	3.59
31	Big Rapids	4,519	63,234	13.99	45,837	10.14	5,789	1.28	2,697	0.60	1,710	0.38	7,791	1.72
32	Boyne	5,218	85,328	16.35	65,019	12.46	3,542	0.68	4,598	0.88	577	0.11	7,554	1.45
33	Charlotte	4,886	80,817	16.54	51,995	10.64	1,757	0.36	6,126	1.25	1,273	0.26	14,716	3.01
34	Cheboygan	6,859	104,782	15.28	65,379	9.53	8,641	1.26	6,065	0.88	2,201	0.32	11,026	1.61
35	Coldwater	5,945	132,885	22.35	61,153	10.29	6,121	1.03	5,649	0.95	5,246	0.88	5,783	0.97
36	Crystal Falls	3,775	112,718	29.86	37,685	9.98	6,028	1.60	3,642	0.96	1,255	0.33	5,986	1.59
37	Dowagiac	5,088	113,798	22.37	66,147	13.00	4,020	0.79	9,426	1.85	2,627	0.52	13,880	2.73
38	East Jordan	2,516	59,831	23.78	25,765	10.24	3,458	1.37	1,594	0.63	241	0.10	3,458	1.37
39	Gladstone	4,211	66,174	15.71	44,484	10.56	3,338	0.79	3,729	0.89	457	0.11	2,330	0.55
40	Grand Haven	5,856	194,886	33.28	54,103	9.24	7,414	1.27	4,873	0.83	1,526	0.26	4,614	0.79
41	Grand Ledge	2,893	71,337	24.66	26,075	9.01	1,125	0.39	2,018	0.70	429	0.15	4,162	1.44
42	Greenville	4,045	111,174	27.48	42,275	10.45	4,034	1.00	3,943	0.97	2,234	0.55	9,895	2.45
43	Hamtramck	3,559	175,215	49.23	54,979	15.45	6,325	1.78	6,807	1.91	1,844	0.52	14,637	4.11
44	Hastings	4,383	81,045	18.49	47,009	10.73	4,926	1.12	3,845	0.88	395	0.09	5,561	1.27
45	Highland Park	4,120	360,124	87.41	115,222	27.97	10,498	2.55	15,735	3.82	2,565	0.62	22,918	5.56
46	Hillsdale	5,001	115,523	23.10	58,795	11.76	6,736	1.35	3,408	0.68	1,079	0.22	12,856	2.57
47	Houghton	5,113	105,776	20.69	66,034	12.91	6,611	1.29	6,892	1.35	2,225	0.44	14,996	2.93
48	Ionia	5,030	87,810	17.46	62,678	12.46	4,263	0.85	5,901	1.17	2,007	0.40	10,784	2.14
49	Lapeer	3,946	79,341	20.11	36,260	9.19	3,535	0.90	1,120	0.28	3,598	0.91	6,266	1.59
50	Manistique	4,722	89,967	19.05	65,843	13.94	5,165	1.09	8,220	1.74	1,072	0.23	13,743	2.91
51	Marine City	3,770	36,036	9.56	26,101	6.92	4,348	1.15	1,529	0.41	216	0.06	5,340	1.42
52	Marshall	4,236	96,760	22.84	62,858	14.84	8,176	1.93	11,026	2.60	3,809	0.90	12,482	2.95
53	Midland	2,527	37,482	14.83	28,012	11.09	3,201	1.27	1,365	0.54	374	0.15	3,441	1.36
54	Monroe	6,893	231,461	33.58	84,773	12.30	7,611	1.10	16,044	2.33	5,825	0.85	11,208	1.63
55	Mount Clemens	7,707	182,162	23.64	104,290	13.53	12,458	1.62	15,022	1.95	5,878	0.76	23,586	3.06
56	Mount Pleasant	3,972	75,514	19.01	52,526	13.22	5,196	1.31	2,469	0.62	267	0.07	11,677	2.94
57	Munising	2,952	53,181	18.02	36,212	12.27	2,105	0.71	4,831	1.64	401	0.14	4,892	1.66
58	Niles	5,156	118,123	22.91	54,480	10.57	8,469	1.64	6,860	1.33	1,578	0.31	7,197	1.40
59	Norway	4,974	81,917	16.47	62,380	12.54	5,957	1.20	5,535	1.11	1,366	0.27	5,256	1.06
60	Onaway	2,702	36,178	13.39	22,869	8.46	2,482	0.92	1,709	0.63	55	0.02	1,817	0.67
61	Otsego	2,812	39,900	14.19	26,993	9.60	1,803	0.64	1,319	0.47	.....	.....	4,236	1.51
62	Petoskey	4,778	149,354	31.26	58,061	12.15	7,190	1.50	4,707	0.99	1,167	0.24	7,367	1.54
63	Red Jacket	4,211	53,408	12.68	32,075	7.62	3,923	0.93	11,556	2.74	9,407	2.23	7,155	1.70
64	River Rouge	4,163	107,219	25.76	47,321	11.37	6,796	1.63	953	0.23	2,412	0.58	4,476	1.08
65	St. Clair	2,633	44,846	17.03	26,855	10.20	7,102	2.70	2,296	0.87	1,272	0.48	2,588	0.98
66	St. Johns	3,154	95,671	30.33	37,643	11.94	3,701	1.17	2,325	0.74	1,353	0.43	4,980	1.58
67	St. Joseph	5,936	100,243	16.89	64,255	10.82	7,137	1.20	6,593	1.11	794	0.13	17,411	2.93
68	South Haven	3,577	146,464	40.95	52,831	14.77	5,827	1.63	5,024	1.40	1,460	0.41	9,579	2.68
69	Sturgis	3,635	119,728	32.94	33,109	9.11	2,345	0.65	5,249	1.44	1,041	0.29	3,996	1.10
70	Three Rivers	5,072	63,884	12.60	46,407	9.15	3,705	0.73	3,970	0.78	427	0.08	9,444	1.86
71	Ypsilanti	6,230	135,494	21.75	68,009	10.92	7,356	1.18	9,827	1.58	503	0.08	9,370	1.50

[1] For places of 8,000 inhabitants and over, estimated as of July 1, 1913; for places of less than 8,000 inhabitants, enumerated as of Apr. 15, 1910.

A POPULATION OF 2,500 AND OVER, TOTAL AND PER CAPITA: 1913—Continued.

of this table, see page 404.]

EXPENSES OF GENERAL DEPARTMENTS—continued.										EXPENSES OF PUBLIC SERVICE ENTERPRISES.		INTEREST.		OUTLAYS.		
Charities, hospitals, and corrections.		Education.				Recreation.		Miscellaneous and general.								
		Schools.		Libraries.												
Total.	Per capita.	Total.	Per capita.	Total.	Per capita.	Total.	Per capita.	Total.	Per capita.	Total.	Per capita.	Total.	Per capita.	Total.	Per capita.	
MICHIGAN—Continued.																
INCORPORATED PLACES HAVING A POPULATION OF 8,000 TO 30,000.																
$4,913	$0.44	$62,189	$5.59	$3,165	$0.28	$1,109	$0.10	$981	$0.09	.....	.....	$10,695	$0.96	$14,207	$1.28	1
.....	.....	47,354	3.64	.....	.....	3,201	0.25	575	0.04	$15,540	$1.20	16,660	1.28	44,737	3.44	2
2,067	0.14	124,472	8.34	5,035	0.34	3,530	0.24	2,981	0.20	512	0.03	14,253	0.96	67,959	4.56	3
1,942	0.07	168,510	6.14	6,951	0.25	.....	.....	21,763	0.79	54,526	1.99	4,800	0.17	172,344	6.28	4
1,420	0.14	41,358	4.12	249	0.02	4,388	0.44	.....	.....	38,410	3.83	14,727	1.47	82,220	8.19	5
35	(2)	39,800	4.35	2,369	0.26	541	0.06	758	0.08	2,831	0.31	3,694	0.40	20,633	2.26	6
6,149	0.43	64,605	4.49	4,276	0.30	1,742	0.12	1,706	0.12	37,518	2.61	13,716	0.95	48,411	3.37	7
200	0.02	49,444	4.67	.....	.....	1,007	0.10	.....	.....	11,602	1.10	12,152	1.15	11,795	1.11	8
5,536	0.49	77,789	6.84	2,027	0.18	3,752	0.33	.....	.....	61,490	5.41	20,149	1.77	149,436	13.15	9
.....	.....	83,920	9.11	3,591	0.39	2,736	0.30	4,483	0.49	1,675	0.18	7,959	0.86	63,178	6.86	10
.....	.....	99,659	7.21	2,885	0.21	954	0.07	.....	.....	1,666	0.12	4,615	0.33	12,534	0.91	11
.....	.....	87,532	7.03	6,267	0.50	491	0.04	.....	.....	11,667	0.94	6,490	0.52	62,361	5.01	12
.....	.....	(4)	(4)	.....	.....	176	0.02	.....	.....	13,151	1.39	6,725	0.71	10,569	1.12	13
1,784	0.18	49,553	5.07	1,993	0.20	1,312	0.13	.....	.....	20,879	2.14	3,374	0.35	.....	.....	14
.....	.....	70,326	5.68	.....	.....	5,559	0.45	.....	.....	26,115	2.11	12,341	1.00	26,070	2.11	15
84	0.01	69,706	5.82	7,870	0.66	3,385	0.28	104	0.01	72,345	6.05	14,774	1.23	78,587	6.56	16
.....	.....	67,994	6.47	3,968	0.38	1,906	0.18	131	0.01	2,286	0.22	4,599	0.44	16,452	1.57	17
14,902	0.59	164,314	6.54	17,924	0.71	1,105	0.04	40	(2)	49,575	1.97	54,471	2.17	393,299	15.66	18
.....	.....	48,274	5.39	2,001	0.22	598	0.07	584	0.07	34,300	3.83	6,841	0.76	69,790	7.79	19
.....	.....	53,713	5.40	772	0.08	99	0.01	1,035	0.10	11,968	1.20	11,301	1.14	44,450	4.47	20
1,276	0.08	106,415	6.62	.....	.....	67	(2)	5,943	0.37	54,620	3.40	36,632	2.28	116,123	7.22	21
.....	.....	81,330	4.31	.....	.....	6,708	0.36	2,026	0.11	32,361	1.72	33,227	1.76	115,599	6.13	22
600	0.05	74,730	5.62	4,652	0.35	1,311	0.10	275	0.02	21,426	1.61	30,464	2.29	63,759	4.80	23
.....	.....	66,880	5.15	2,745	0.21	1,038	0.08	1,127	0.09	26,084	2.01	11,383	0.88	174,879	13.46	24
726	0.08	31,420	3.50	3,339	0.37	10	(2)	347	0.04	33,259	3.70	25,677	2.86	49,811	5.55	25
INCORPORATED PLACES HAVING A POPULATION OF 2,500 TO 8,000.																
$500	$0.09	$32,360	$5.55	$650	$0.11	$1,213	$0.21	$878	$0.15	$6,806	$1.17	$7,362	$1.26	$28,947	$4.96	26
24	0.01	24,789	7.25	1,089	0.32	322	0.09	.....	.....	7,563	2.21	2,175	0.64	14,414	4.22	27
.....	.....	30,689	11.13	.....	.....	177	0.06	.....	.....	6,573	2.38	7,574	2.75	96,718	35.08	28
.....	.....	18,808	4.57	.....	.....	303	0.07	.....	.....	5,489	1.33	5,656	1.37	24,075	5.84	29
.....	.....	53,137	11.59	542	0.12	189	0.04	.....	.....	10,287	2.24	5,675	1.24	16,671	3.64	30
.....	.....	26,798	5.93	900	0.20	152	0.03	.....	.....	8,070	1.79	3,393	0.75	5,934	1.31	31
.....	.....	47,164	9.04	.....	.....	1,584	0.30	.....	.....	6,622	1.27	6,594	1.26	7,093	1.36	32
124	0.03	25,438	5.21	1,881	0.38	680	0.14	.....	.....	7,521	1.54	3,047	0.62	18,254	3.74	33
.....	.....	35,275	5.14	1,837	0.27	334	0.05	.....	.....	12,943	1.89	12,151	1.77	14,309	2.09	34
.....	.....	34,877	5.87	2,679	0.45	410	0.07	388	0.07	32,090	5.40	2,785	0.47	36,857	6.20	35
2,048	0.54	18,356	4.86	.....	.....	195	0.05	175	0.05	8,512	2.25	7,442	1.97	59,079	15.65	36
1,313	0.26	32,692	6.43	1,639	0.32	550	0.11	.....	.....	12,365	2.43	7,375	1.45	27,911	5.49	37
28	0.01	16,886	6.71	.....	.....	100	0.04	.....	.....	2,529	1.01	3,926	1.56	27,611	10.97	38
1,152	0.27	23,732	5.64	.....	.....	161	0.04	9,585	2.28	12,535	2.98	5,653	1.34	3,502	0.83	39
1,152	0.20	33,822	5.78	.....	.....	702	0.12	.....	.....	33,327	5.69	15,962	2.73	91,494	15.62	40
.....	.....	18,341	6.34	.....	.....	.....	.....	.....	.....	6,005	2.08	3,671	1.27	35,586	12.30	41
.....	.....	22,119	5.47	.....	.....	50	0.01	.....	.....	5,992	1.48	5,399	1.33	57,508	14.22	42
.....	.....	25,366	7.13	.....	.....	.....	.....	.....	.....	22,847	6.42	17,147	4.82	80,242	22.55	43
.....	.....	32,282	7.37	.....	.....	.....	.....	.....	.....	7,588	1.73	1,560	0.36	24,888	5.68	44
.....	.....	63,506	15.41	.....	.....	.....	.....	.....	.....	21,813	5.29	29,527	7.17	193,562	46.98	45
.....	.....	33,852	6.77	264	0.05	75	0.01	525	0.10	29,336	5.87	9,092	1.82	18,300	3.66	46
.....	.....	32,516	6.36	1,766	0.35	308	0.06	720	0.14	8,153	1.59	13,142	2.57	18,447	3.61	47
1,372	0.27	34,553	6.87	3,084	0.61	.....	.....	714	0.14	8,019	1.59	7,309	1.45	9,804	1.95	48
.....	.....	21,741	5.51	.....	.....	.....	.....	.....	.....	6,792	1.72	2,000	0.51	34,289	8.69	49
365	0.08	33,504	7.10	300	0.06	348	0.07	3,126	0.66	8,206	1.74	5,150	1.09	10,768	2.28	50
.....	.....	14,551	3.86	.....	.....	117	0.03	.....	.....	6,776	1.80	1,814	0.48	1,345	0.36	51
.....	.....	27,365	6.46	.....	.....	.....	.....	.....	.....	18,323	4.33	3,992	0.94	11,587	2.74	52
468	0.19	19,163	7.58	.....	.....	.....	.....	.....	.....	5,790	2.29	3,680	1.46	.....	.....	53
683	0.10	38,284	5.55	1,076	0.16	.....	.....	4,042	0.59	20,694	3.00	6,707	0.97	119,287	17.31	54
.....	.....	41,483	5.38	2,983	0.39	1,975	0.26	905	0.12	13,547	1.76	6,493	0.84	57,832	7.50	55
.....	.....	29,728	7.48	498	0.13	2,691	0.68	.....	.....	5,826	1.47	5,161	1.30	12,001	3.02	56
36	0.01	23,627	8.00	.....	.....	320	0.11	.....	.....	5,223	1.77	4,277	1.45	7,469	2.53	57
237	0.05	28,523	5.53	1,616	0.31	.....	.....	.....	.....	15,719	3.05	15,339	2.97	32,585	6.32	58
.....	.....	44,266	8.90	.....	.....	.....	.....	.....	.....	13,302	2.67	6,235	1.25	.....	.....	59
.....	.....	16,806	6.22	.....	.....	.....	.....	.....	.....	7,032	2.60	3,638	1.35	2,639	0.98	60
.....	.....	19,601	6.97	.....	.....	34	0.01	.....	.....	475	0.17	1,601	0.57	10,831	3.85	61
.....	.....	32,533	6.81	1,207	0.25	3,890	0.81	.....	.....	23,431	4.90	7,601	1.59	60,261	12.61	62
.....	.....	(4)	(4)	.....	.....	34	0.01	.....	.....	14,392	3.42	6,741	1.60	200	0.05	63
.....	.....	32,612	7.83	.....	.....	33	0.01	39	0.01	20,198	4.85	17,658	4.24	22,042	5.29	64
.....	.....	13,291	5.05	.....	.....	.....	.....	306	0.12	15,608	5.93	2,383	0.91	.....	.....	65
.....	.....	24,722	7.84	.....	.....	35	0.01	527	0.17	21,022	6.67	4,415	1.40	32,591	10.33	66
537	0.09	27,880	4.70	1,657	0.28	2,246	0.38	.....	.....	16,197	2.73	9,341	1.57	10,450	1.76	67
70	0.02	26,364	7.37	1,231	0.34	3,276	0.92	.....	.....	27,907	7.80	13,476	3.77	52,250	14.61	68
.....	.....	19,331	5.32	1,097	0.30	50	0.01	.....	.....	10,895	3.00	10,924	3.01	64,800	17.83	69
.....	.....	26,978	5.32	1,883	0.37	.....	.....	.....	.....	5,825	1.15	6,175	1.22	5,477	1.08	70
1,181	0.19	36,571	5.87	1,600	0.26	1,601	0.26	.....	.....	13,543	2.17	6,360	1.02	47,582	7.64	71

[2] Less than one-half of 1 cent. [3] Population enumerated as of Apr. 15, 1910; decrease since 1900; no estimate made. [4] Not reported.

TABLE 6.—GOVERNMENTAL COST PAYMENTS OF INCORPORATED PLACES HAVING

[For a text discussion

	INCORPORATED PLACE.	Population.[1]	GOVERNMENTAL COST PAYMENTS.		EXPENSES OF GENERAL DEPARTMENTS.									
					All general departments.		General government.		Protection to person and property.		Conservation of health and sanitation.		Highways.	
			Total.	Per capita.	Total.	Per capita.	Total.	Per capita.	Total.	Per capita.	Total.	Per capita.	Total.	Per capita.
	MINNESOTA.													
1	Total	914,301	$24,524,205	$26.82	$12,521,779	$13.70	$973,394	$1.06	$2,432,480	$2.66	$851,802	$0.93	$1,943,217	$2.13
	INCORPORATED PLACES HAVING A POPULATION OF 30,000 AND OVER.													
2	Duluth	86,749	$2,592,593	$29.89	$1,173,800	$13.53	$142,551	$1.64	$300,454	$3.46	$68,176	$0.79	$150,661	$1.74
3	Minneapolis	333,472	10,463,386	31.38	5,045,350	15.13	295,310	0.89	990,356	2.97	443,391	1.33	768,960	2.31
4	St. Paul	231,533	4,686,470	20.24	2,944,051	12.72	215,049	0.93	709,826	3.07	231,055	1.00	523,762	2.26
	INCORPORATED PLACES HAVING A POPULATION OF 8,000 TO 30,000.													
5	Brainerd	8,850	$153,646	$17.36	$70,300	$7.94	$6,930	$0.78	$8,324	$0.94	$794	$0.09	$3,081	$0.35
6	Faribault	9,367	157,870	16.85	87,800	9.37	12,089	1.29	9,521	1.02	1,211	0.13	23,360	2.49
7	Hibbing	11,452	809,488	70.68	296,570	25.90	17,708	1.55	43,272	3.78	18,818	1.64	48,380	4.22
8	Mankato	[3] 10,365	222,222	21.44	122,862	11.85	13,243	1.28	16,955	1.64	3,338	0.32	27,452	2.65
9	Red Wing	9,542	187,902	19.69	112,674	11.81	9,489	0.99	15,381	1.61	9,016	0.94	26,166	2.74
10	St. Cloud	11,229	143,140	12.75	101,632	9.05	12,211	1.09	11,893	1.06	945	0.08	22,182	1.98
11	Stillwater	[3] 10,198	172,526	16.92	99,468	9.76	11,239	1.10	15,060	1.48	1,198	0.12	17,386	1.70
12	Virginia	12,911	572,808	44.37	260,134	20.15	23,221	1.80	44,657	3.46	18,097	1.40	41,299	3.20
13	Winona	[3] 18,583	304,894	16.41	191,244	10.29	23,141	1.25	37,913	2.04	5,928	0.32	37,212	2.00
	INCORPORATED PLACES HAVING A POPULATION OF 2,500 TO 8,000.													
14	Albert Lea	6,192	$236,289	$38.15	$105,749	$17.08	$10,994	$1.78	$6,755	$1.09	$5,773	$0.93	$13,324	$2.15
15	Alexandria	3,001	61,208	20.40	39,550	13.18	2,463	0.82	2,121	0.71	230	0.08	5,170	1.72
16	Anoka	3,972	60,999	15.36	33,557	8.45	3,560	0.90	2,203	0.55	289	0.07	3,317	0.84
17	Austin	6,960	152,251	21.87	63,726	9.16	6,816	0.98	8,746	1.26	2,523	0.36	9,139	1.31
18	Bemidji	5,099	123,950	24.31	74,756	14.66	10,727	2.10	7,808	1.53	1,770	0.35	8,500	1.67
19	Chisholm	7,684	340,226	44.28	153,543	19.98	16,174	2.10	23,187	3.02	5,773	0.75	14,775	1.92
20	Cloquet	7,031	126,528	18.00	84,915	12.08	6,602	0.94	12,564	1.79	1,500	0.21	15,815	2.25
21	Crookston	7,559	179,258	23.72	100,012	13.23	9,115	1.21	17,284	2.29	1,178	0.16	12,718	1.68
22	Detroit	2,807	69,167	24.64	34,111	12.15	2,376	0.85	2,025	0.72	623	0.22	1,382	0.49
23	East Grand Forks	2,533	102,184	40.34	55,856	22.05	9,438	3.73	9,476	3.74	985	0.39	6,874	2.71
24	Ely	3,572	180,290	50.47	93,046	26.05	6,900	1.93	10,564	2.96	2,604	0.73	6,105	1.71
25	Eveleth	7,036	395,680	56.24	175,334	24.92	15,054	2.14	25,150	3.57	7,872	1.12	29,447	4.19
26	Fairmont	2,958	67,191	22.71	30,770	10.40	2,134	0.72	3,430	1.16	286	0.10	2,402	0.81
27	Fergus Falls	6,887	108,790	15.80	48,549	7.05	3,004	0.44	3,638	0.53	472	0.07	3,745	0.54
28	Hastings	3,983	48,995	12.30	31,722	7.96	1,742	0.44	3,796	0.95	336	0.08	7,248	1.82
29	Lake City	3,142	56,204	17.89	33,264	10.59	2,709	0.86	2,327	0.74	211	0.07	4,001	1.27
30	Little Falls	6,078	112,041	18.43	67,898	11.17	6,208	1.02	7,763	1.28	735	0.12	13,821	2.27
31	Luverne	2,540	51,919	20.44	30,075	11.84	3,124	1.23	1,918	0.76	424	0.17	2,587	1.02
32	Melrose	2,591	31,300	12.08	18,296	7.06	2,332	0.90	1,324	0.51	310	0.12	1,749	0.68
33	Montevideo	3,056	45,366	14.84	32,201	10.54	4,793	1.57	2,608	0.85	182	0.06	5,396	1.77
34	Moorhead	4,840	110,408	22.81	52,651	10.88	5,294	1.09	11,134	2.30	2,139	0.44	4,230	0.87
35	New Ulm	5,648	75,764	13.41	38,732	6.86	3,673	0.65	4,258	0.75	590	0.10	7,418	1.31
36	Northfield	3,265	81,070	24.83	45,899	14.06	2,256	0.69	2,825	0.87	60	0.02	8,310	2.55
37	Owatonna	5,658	167,024	29.52	65,310	11.54	6,846	1.21	4,990	0.88	2,044	0.36	5,224	0.92
38	Richfield	2,673	8,006	3.00	7,056	2.64	558	0.21	21	0.01	8	(2)	2,179	0.82
39	Rochester	7,844	224,479	28.62	111,943	14.27	10,341	1.32	20,470	2.61	5,100	0.65	18,386	2.34
40	St. Peter	4,176	49,613	11.88	29,093	6.97	1,831	0.44	2,842	0.68	785	0.19	2,324	0.56
41	South St. Paul	4,510	154,543	34.27	69,838	15.49	6,938	1.54	8,243	1.83	697	0.15	8,997	1.99
42	Staples	2,558	54,506	21.31	33,408	13.06	2,697	1.05	2,341	0.92	126	0.05	5,696	2.23
43	Thief River Falls	3,714	145,876	39.28	52,554	14.15	7,018	1.89	4,637	1.25	670	0.18	5,016	1.35
44	Two Harbors	4,990	126,706	25.39	72,920	14.61	5,064	1.01	5,027	1.01	1,984	0.40	3,024	0.61
45	Wabasha	2,622	23,280	8.88	20,224	7.71	1,294	0.49	1,580	0.60	104	0.04	3,481	1.33
46	Waseca	3,054	104,091	34.08	23,862	7.81	3,346	1.10	1,538	0.50	540	0.18	1,112	0.36
47	West Minneapolis	3,022	41,346	13.68	23,195	7.68	1,717	0.57	1,364	0.45	393	0.13	2,480	0.82
48	West St. Paul	2,660	27,666	10.40	18,282	6.87	1,871	0.70	894	0.34	53	0.02	3,965	1.49
49	Willmar	4,135	113,046	27.34	43,997	10.64	4,204	1.02	2,017	0.49	466	0.11	3,959	0.96

[1] For places of 8,000 inhabitants and over, estimated as of July 1, 1913; for places of less than 8,000 inhabitants, enumerated as of Apr. 15, 1910.

A POPULATION OF 2,500 AND OVER, TOTAL AND PER CAPITA: 1913—Continued.

of this table, see page 404.]

EXPENSES OF GENERAL DEPARTMENTS—continued.										EXPENSES OF PUBLIC SERVICE ENTERPRISES.		INTEREST.		OUTLAYS.		
Charities, hospitals, and corrections.		Education.				Recreation.		Miscellaneous and general.								
		Schools.		Libraries.												
Total.	Per capita.	Total.	Per capita.	Total.	Per capita.	Total.	Per capita.	Total.	Per capita.	Total.	Per capita.	Total.	Per capita.	Total.	Per capita.	
MINNESOTA.																
$332,488	$0.36	$5,060,363	$5.53	$238,122	$0.26	$519,992	$0.57	$169,921	$0.19	$1,476,729	$1.62	$1,871,693	$2.05	$8,654,004	$9.47	1
INCORPORATED PLACES HAVING A POPULATION OF 30,000 AND OVER.																
$959	$0.01	$454,568	$5.24	$14,510	$0.17	$34,509	$0.40	$7,412	$0.09	$302,749	$3.49	$320,433	$3.69	$795,611	$9.17	2
165,260	0.50	1,850,375	5.55	111,349	0.33	317,983	0.95	102,366	0.31	251,256	0.75	698,134	2.09	4,468,646	13.40	3
110,595	0.48	931,643	4.02	55,870	0.24	116,365	0.50	49,886	0.22	211,027	0.91	517,177	2.23	1,014,215	4.38	4
INCORPORATED PLACES HAVING A POPULATION OF 8,000 TO 30,000.																
$420	$0.05	$48,217	$5.45	$1,076	$0.12	$1,217	$0.14	$241	$0.03	$42,115	$4.76	$12,565	$1.42	$28,666	$3.24	5
2,534	0.27	36,106	3.85	1,568	0.17	919	0.10	492	0.05	7,558	0.81	7,843	0.84	54,669	5.84	6
2,993	0.26	158,844	13.87	3,677	0.32	2,856	0.25	22	(2)	65,573	5.72	11,150	0.97	436,195	38.09	7
540	0.05	49,220	4.75	3,682	0.36	6,844	0.66	1,588	0.15	11,186	1.08	17,116	1.65	71,058	6.86	8
646	0.07	48,296	5.06	1,829	0.19	1,843	0.19	8	(2)	25,067	2.63	19,179	2.01	30,982	3.25	9
3,512	0.31	46,901	4.18	2,428	0.22	1,560	0.14	.....	.....	14,943	1.32	8,557	0.76	18,008	1.60	10
1,835	0.18	48,626	4.77	3,508	0.34	591	0.06	25	(2)	12,524	1.23	19,944	1.96	40,590	3.98	11
200	0.02	121,825	9.44	3,375	0.26	6,385	0.49	1,075	0.08	.....	.....	12,259	0.95	300,415	23.27	12
5,372	0.29	71,353	3.84	5,297	0.29	5,028	0.27	.....	.....	20,248	1.09	15,050	0.81	78,352	4.22	13
INCORPORATED PLACES HAVING A POPULATION OF 2,500 TO 8,000.																
$11,937	$1.93	$53,561	$8.65	$1,782	$0.29	$1,055	$0.17	$568	$0.09	$8,229	$1.33	$22,635	$3.66	$99,676	$16.10	14
742	0.25	27,334	9.11	1,290	0.43	200	0.07	.....	.....	13,698	4.57	4,493	1.50	3,467	1.16	15
.....	.....	22,366	5.63	1,555	0.39	267	0.07	.....	.....	18,997	4.78	2,191	0.55	6,254	1.57	16
.....	.....	32,850	4.72	1,688	0.24	1,393	0.20	571	0.08	33,093	4.75	6,567	0.94	48,865	7.02	17
2,926	0.57	40,927	8.03	1,172	0.23	457	0.09	469	0.09	4,094	0.80	11,539	2.26	33,561	6.58	18
2,117	0.28	90,648	11.80	.....	.....	184	0.02	685	0.09	17,841	2.32	11,615	1.51	157,227	20.46	19
.....	.....	45,323	6.45	2,210	0.31	901	0.13	.....	.....	6,137	0.87	5,434	0.77	30,042	4.27	20
3,145	0.42	51,733	6.84	1,590	0.21	3,249	0.43	.....	.....	671	0.09	15,122	2.00	63,453	8.39	21
180	0.06	27,031	9.63	359	0.13	15	0.01	120	0.04	19,252	6.86	2,333	0.83	13,471	4.80	22
1,383	0.55	27,700	10.94	.....	.....	.....	.....	.....	.....	21,423	8.46	4,516	1.78	20,389	8.05	23
.....	.....	66,558	18.63	.....	.....	315	0.09	.....	.....	24,644	6.90	1,800	0.50	60,800	17.02	24
.....	.....	95,599	13.59	.....	.....	2,212	0.31	.....	.....	17,002	2.42	6,925	0.98	196,419	27.92	25
.....	.....	21,173	7.16	795	0.27	120	0.04	430	0.15	20,105	6.80	4,754	1.61	11,562	3.91	26
955	0.14	34,295	4.98	1,163	0.17	797	0.12	480	0.07	33,021	4.80	7,738	1.12	19,482	2.83	27
229	0.06	18,264	4.59	25	0.01	.....	.....	82	0.02	1,977	0.50	4,935	1.24	10,361	2.60	28
.....	.....	22,293	7.10	541	0.17	617	0.20	565	0.18	17,345	5.52	3,404	1.08	2,191	0.70	29
1,126	0.19	36,863	6.06	1,382	0.23	.....	.....	.....	.....	539	0.09	7,796	1.28	35,808	5.89	30
.....	.....	21,096	8.31	926	0.36	.....	.....	.....	.....	17,337	6.83	1,020	0.40	3,487	1.37	31
163	0.06	11,828	4.57	.....	.....	590	0.23	.....	.....	9,869	3.81	1,081	0.42	2,054	0.79	32
.....	.....	17,630	5.77	1,057	0.35	535	0.18	.....	.....	3,066	1.00	3,378	1.11	6,721	2.20	33
2,665	0.55	25,150	5.20	1,584	0.33	162	0.03	293	0.06	35,125	7.26	3,360	0.69	19,272	3.98	34
.....	.....	21,150	3.74	.....	.....	1,117	0.20	526	0.09	22,786	4.03	3,020	0.53	11,226	1.99	35
295	0.09	30,692	9.40	1,012	0.31	333	0.10	116	0.04	3,573	1.09	6,703	2.05	24,895	7.62	36
7,572	1.34	33,723	5.96	3,012	0.53	1,226	0.22	673	0.12	5,870	1.04	4,812	0.85	91,032	16.09	37
26	0.01	4,264	1.60	.....	.....	.....	.....	.....	.....	.....	.....	164	0.06	786	0.29	38
.....	.....	48,377	6.17	2,946	0.38	6,323	0.81	.....	.....	27,520	3.51	8,956	1.13	76,060	9.70	39
274	0.07	19,627	4.70	968	0.23	288	0.07	154	0.04	14,279	3.42	3,621	0.87	2,620	0.63	40
32	0.01	44,418	9.85	.....	.....	203	0.05	310	0.07	4,588	1.02	11,684	2.59	68,433	15.17	41
13	0.01	22,188	8.67	16	0.01	331	0.13	.....	.....	12,652	4.95	6,605	2.58	1,841	0.72	42
1,437	0.39	33,165	8.93	311	0.08	300	0.08	.....	.....	26,618	7.17	11,065	2.98	55,639	14.98	43
.....	.....	55,982	11.22	1,447	0.29	392	0.08	.....	.....	35,537	7.12	6,951	1.39	11,298	2.26	44
.....	.....	13,490	5.14	250	0.10	25	0.01	.....	.....	516	0.20	491	0.19	2,049	0.78	45
1	(2)	17,169	5.62	.....	.....	.....	.....	156	0.05	14,149	4.63	6,007	1.97	60,073	19.67	46
328	0.11	16,744	5.54	.....	.....	.....	.....	169	0.06	5,108	1.69	3,081	1.02	9,962	3.30	47
12	(2)	11,120	4.18	.....	.....	.....	.....	367	0.14	.....	.....	351	0.13	9,033	3.40	48
64	0.02	32,058	7.75	872	0.21	285	0.07	72	0.02	15,822	3.83	6,139	1.48	47,088	11.39	49

[2] Less than one-half of 1 cent.

[3] Population enumerated as of Apr. 15, 1910; decrease since 1900; no estimate made.

TABLE 6.—GOVERNMENTAL COST PAYMENTS OF INCORPORATED PLACES HAVING

[For a text discussion

	INCORPORATED PLACE.	Population.[1]	GOVERNMENTAL COST PAYMENTS.		EXPENSES OF GENERAL DEPARTMENTS.									
					All general departments.		General government.		Protection to person and property.		Conservation of health and sanitation.		Highways.	
			Total.	Per capita.	Total.	Per capita.	Total.	Per capita.	Total.	Per capita.	Total.	Per capita.	Total.	Per capita.
	MISSISSIPPI.													
1	Total	217,561	$3,661,529	$16.83	$1,710,831	$7.86	$229,306	$1.05	$377,149	$1.73	$69,127	$0.32	$407,631	$1.87
	INCORPORATED PLACES HAVING A POPULATION OF 8,000 TO 30,000.													
2	Biloxi	8,886	$166,640	$18.75	$59,280	$6.67	$7,225	$0.81	$11,008	$1.24	$2,444	$0.28	$13,714	$1.54
3	Columbus	9,800	103,881	10.60	73,211	7.47	8,469	0.86	11,324	1.16	1,399	0.14	26,343	2.69
4	Greenville	10,249	183,677	17.92	109,058	10.64	9,566	0.93	28,701	2.80	6,183	0.60	33,394	3.26
5	Hattiesburg	14,187	159,557	11.25	98,800	6.96	14,761	1.04	22,034	1.55	6,001	0.42	18,278	1.29
6	Jackson	25,629	585,225	22.83	211,481	8.25	16,022	0.63	61,877	2.41	6,172	0.24	70,313	2.74
7	Laurel	10,177	161,888	15.91	71,114	6.99	11,187	1.10	12,156	1.19	1,478	0.15	12,981	1.28
8	Meridian	21,801	453,505	20.80	225,144	10.33	24,719	1.13	58,506	2.68	9,067	0.42	46,454	2.13
9	Natchez	[2] 11,791	171,502	14.55	109,121	9.25	14,796	1.25	22,086	1.87	3,222	0.27	41,400	3.51
10	Vicksburg	21,727	296,275	13.64	165,867	7.63	19,106	0.88	63,011	2.90	16,034	0.74	24,231	1.12
	INCORPORATED PLACES HAVING A POPULATION OF 2,500 TO 8,000.													
11	Aberdeen	3,708	$50,855	$13.71	$19,695	$5.31	$4,238	$1.14	$1,234	$0.33	.....	.....	$3,620	$0.98
12	Bay St. Louis	3,388	32,158	9.49	15,726	4.64	3,544	1.05	1,067	0.31	$190	$0.06	4,240	1.25
13	Brookhaven	5,293	75,956	14.35	34,050	6.43	6,506	1.23	3,089	0.58	955	0.18	6,894	1.30
14	Canton	3,929	52,677	13.41	21,453	5.46	3,806	0.97	2,578	0.66	371	0.09	4,000	1.02
15	Clarksdale	4,079	111,325	27.29	41,467	10.17	6,061	1.49	10,103	2.48	300	0.07	8,301	2.04
16	Collins	2,581	24,945	9.66	14,258	5.52	2,623	1.02	620	0.24	874	0.34	3,247	1.26
17	Corinth	5,020	48,351	9.63	24,787	4.94	3,842	0.77	1,268	0.25	.....	.....	4,950	0.99
18	Greenwood	5,836	222,100	38.06	54,105	9.27	7,360	1.26	9,953	1.71	782	0.13	10,497	1.80
19	Grenada	2,814	55,192	19.61	22,615	8.04	4,858	1.73	1,376	0.49	432	0.15	4,790	1.70
20	Gulfport	6,386	112,558	17.63	69,244	10.84	9,761	1.53	16,191	2.54	2,534	0.40	12,546	1.96
21	McComb	6,237	63,129	10.12	46,322	7.42	11,209	1.80	4,860	0.78	.....	.....	12,210	1.95
22	Moss Point	3,054	26,165	8.57	17,012	5.57	2,331	0.76	1,066	0.35	71	0.02	4,632	1.52
23	Okolona	2,584	56,314	21.79	17,010	6.58	5,074	1.96	252	0.10	148	0.06	5,186	2.01
24	Pascagoula	3,379	22,151	6.56	19,456	5.75	3,254	0.96	635	0.19	162	0.05	7,002	2.07
25	Starkville	2,698	31,526	11.68	12,791	4.74	4,429	1.64	155	0.06	.....	.....	1,038	0.38
26	Tupelo	3,881	117,308	30.23	22,346	5.76	3,441	0.89	3,716	0.96	.....	.....	2,363	0.61
27	Water Valley	4,275	50,203	11.74	22,403	5.24	3,441	0.80	4,000	0.94	200	0.05	3,999	0.94
28	West Point	4,864	61,492	12.64	28,422	5.84	5,619	1.16	4,908	1.01	200	0.04	4,283	0.88
29	Winona	2,512	25,005	9.95	21,206	8.44	3,224	1.28	2,440	0.97	40	0.02	8,895	3.54
30	Yazoo City	6,796	139,969	20.60	63,387	9.33	8,834	1.30	16,935	2.49	9,868	1.45	7,830	1.15
	MISSOURI.													
31	Total	1,465,008	$40,226,136	$27.46	$22,109,543	$15.09	$2,708,549	$1.85	$5,205,075	$3.55	$2,016,067	$1.38	$2,774,188	$1.89
	INCORPORATED PLACES HAVING A POPULATION OF 30,000 AND OVER.													
32	Joplin	32,664	$453,223	$13.88	$282,661	$8.65	$26,957	$0.83	$56,039	$1.72	$21,570	$0.66	$39,856	$1.22
33	Kansas City	273,943	11,363,638	41.48	4,767,603	17.40	593,737	2.17	1,060,568	3.87	361,772	1.32	509,017	1.86
34	St. Joseph	81,450	1,337,395	16.42	886,157	10.88	76,064	0.93	280,209	3.44	42,695	0.52	66,116	0.81
35	St. Louis	723,347	21,516,430	29.75	13,398,879	18.52	1,661,980	2.30	3,420,209	4.73	1,506,354	2.08	1,740,252	2.41
36	Springfield	37,857	1,097,028	28.98	310,560	8.20	32,258	0.85	70,677	1.87	13,039	0.34	40,072	1.06
	INCORPORATED PLACES HAVING A POPULATION OF 8,000 TO 30,000.													
37	Cape Girardeau	9,662	$120,168	$12.44	$68,589	$7.10	$15,340	$1.59	$12,060	$1.25	$1,264	$0.13	$12,042	$1.25
38	Carthage	9,503	167,931	17.67	84,679	8.91	7,256	0.76	12,155	1.28	1,128	0.12	5,711	0.60
39	Columbia	10,965	230,753	21.04	66,084	6.03	8,734	0.80	7,524	0.69	1,047	0.10	6,478	0.59
40	Hannibal	20,147	234,071	11.62	147,342	7.31	13,474	0.67	26,409	1.31	12,660	0.63	9,461	0.47
41	Independence	10,796	252,067	23.35	112,872	10.45	10,380	0.96	21,439	1.99	3,486	0.32	16,923	1.57
42	Jefferson City	12,559	148,111	11.79	73,465	5.85	6,699	0.53	14,605	1.16	879	0.07	15,897	1.27
43	Moberly	11,867	179,799	15.15	80,744	6.80	9,327	0.79	8,637	0.73	4,388	0.37	18,437	1.55
44	St. Charles	9,909	104,020	10.50	64,681	6.53	10,701	1.08	7,901	0.80	3,215	0.32	16,258	1.64
45	Sedalia	18,663	329,794	17.67	153,836	8.24	14,388	0.77	27,299	1.46	9,750	0.52	13,378	0.72
46	Webb City	13,039	78,935	6.06	68,418	5.25	8,895	0.68	13,612	1.05	.....	.....	9,477	0.73
	INCORPORATED PLACES HAVING A POPULATION OF 2,500 TO 8,000.													
47	Aurora	4,148	$32,690	$7.88	$30,324	$7.31	$2,273	$0.55	$5,208	$1.26	$1,648	$0.40	$3,803	$0.92
48	Boonville	4,252	61,472	14.46	33,089	7.78	3,465	0.81	4,144	0.97	702	0.17	7,981	1.88
49	Brookfield	5,749	71,085	12.36	43,976	7.65	3,537	0.62	3,785	0.66	393	0.07	10,209	1.78
50	Butler	2,894	38,295	13.23	23,695	8.19	2,091	0.72	3,147	1.09	1,971	0.68	2,216	0.77
51	Cameron	2,980	52,623	17.66	22,037	7.39	2,391	0.80	1,629	0.55	50	0.02	3,609	1.21

[1] For places of 8,000 inhabitants and over, estimated as of July 1, 1913; for places of less than 8,000 inhabitants, enumerated as of Apr. 15, 1910.

A POPULATION OF 2,500 AND OVER, TOTAL AND PER CAPITA: 1913—Continued.

of this table, see page 404.]

EXPENSES OF GENERAL DEPARTMENTS—continued.										EXPENSES OF PUBLIC SERVICE ENTERPRISES.		INTEREST.		OUTLAYS.		
Charities, hospitals, and corrections.		Education.				Recreation.		Miscellaneous and general.								
		Schools.		Libraries.												
Total.	Per capita.	Total.	Per capita.	Total.	Per capita.	Total.	Per capita.	Total.	Per capita.	Total.	Per capita.	Total.	Per capita.	Total.	Per capita.	
MISSISSIPPI.																
$19,866	$0.09	$576,664	$2.65	$3,158	$0.01	$16,610	$0.08	$11,320	$0.05	$498,055	$2.29	$471,892	$2.17	$980,751	$4.51	1
INCORPORATED PLACES HAVING A POPULATION OF 8,000 TO 30,000.																
$926	$0.10	$22,302	$2.51			$1,661	$0.19			$7,437	$0.84	$11,017	$1.24	$88,906	$10.01	2
237	0.02	24,779	2.53					$660	$0.07	15,524	1.58	13,080	1.33	2,066	0.21	3
2,296	0.22	28,057	2.74	$167	$0.02			694	0.07	26,087	2.55	24,815	2.42	23,717	2.31	4
299	0.02	36,265	2.56			1,162	0.08			14,399	1.01	31,952	2.25	14,406	1.02	5
250	0.01	51,543	2.01			1,296	0.05	4,008	0.16	49,349	1.93	65,263	2.55	259,132	10.11	6
		33,312	3.27							11,643	1.14	11,425	1.12	67,706	6.65	7
5,401	0.25	70,029	3.21	1,896	0.09	8,041	0.37	1,031	0.05	32,764	1.50	75,880	3.48	119,717	5.49	8
2,690	0.23	22,464	1.91			2,463	0.21			28,101	2.38	34,280	2.91			9
2,173	0.10	38,936	1.79					2,376	0.11	3,149	0.14	46,775	2.15	80,484	3.70	10
INCORPORATED PLACES HAVING A POPULATION OF 2,500 TO 8,000.																
		$10,516	$2.84			$87	$0.02			$18,558	$5.00	$8,480	$2.29	$4,122	$1.11	11
		6,685	1.97									3,244	0.96	13,188	3.89	12
$359	$0.07	15,581	2.94	$270	$0.05	361	0.07	$35	(3)	19,321	3.65	7,202	1.36	15,383	2.91	13
		9,314	2.37			1,100	0.28	284	$0.07	17,412	4.43	4,375	1.11	9,437	2.40	14
		16,702	4.09							36,568	8.96	13,100	3.21	20,190	4.95	15
		6,894	2.67							7,986	3.09	2,701	1.05			16
		14,727	2.93							13,412	2.67	7,152	1.42	3,000	0.60	17
1,736	0.30	23,402	4.01	225	0.04	150	0.03			26,660	4.57	15,655	2.68	125,680	21.54	18
325	0.12	10,834	3.85							17,691	6.29	5,233	1.86	9,653	3.43	19
1,110	0.17	24,994	3.91			289	0.05	1,819	0.28	5,335	0.84	25,132	3.94	12,847	2.01	20
		18,043	2.89							8,026	1.29	5,749	0.92	3,032	0.48	21
310	0.10	8,602	2.82									2,355	0.77	6,798	2.23	22
		6,350	2.46							14,683	5.68	3,171	1.23	21,450	8.30	23
		8,403	2.49							261	0.08	2,434	0.72			24
		7,169	2.66							12,850	4.76	5,460	2.02	425	0.16	25
1,010	0.26	11,816	3.04							22,019	5.67	10,203	2.63	62,740	16.17	26
		10,763	2.52							20,078	4.70	4,704	1.10	3,018	0.71	27
		13,412	2.76							23,867	4.91	9,203	1.89			28
		6,607	2.63							37	0.01	3,762	1.50			29
744	0.11	18,163	2.67	600	0.09			413	0.06	44,838	6.60	18,090	2.66	13,654	2.01	30
MISSOURI.																
$1,246,715	$0.85	$6,851,327	$4.68	$309,831	$0.21	$724,373	$0.49	$273,418	$0.19	$3,100,094	$2.12	$1,855,818	$1.27	$13,160,681	$8.98	31
INCORPORATED PLACES HAVING A POPULATION OF 30,000 AND OVER.																
$4,672	$0.14	$121,580	$3.72	$4,408	$0.13	$5,854	$0.18	$1,725	$0.05	$19,758	$0.60	$18,797	$0.58	$132,007	$4.04	32
317,267	1.16	1,528,259	5.58	87,308	0.32	265,780	0.97	43,895	0.16	1,182,846	4.32	435,244	1.59	4,977,945	18.17	33
15,150	0.19	365,106	4.48	21,400	0.26	7,907	0.10	11,450	0.14	1,779	0.02	100,352	1.23	349,107	4.29	34
882,029	1.22	3,394,104	4.69	170,136	0.24	432,789	0.60	191,026	0.26	1,322,758	1.83	1,027,109	1.42	5,767,684	7.97	35
2,393	0.06	143,664	3.79	3,506	0.09			4,951	0.13	90	(3)	15,519	0.41	770,859	20.36	36
INCORPORATED PLACES HAVING A POPULATION OF 8,000 TO 30,000.																
		$27,399	$2.84			$484	$0.05			$483	$0.05	$1,572	$0.16	$49,524	$5.13	37
		54,767	5.76	$3,145	$0.33	517	0.05			29,983	3.16	12,926	1.36	40,343	4.25	38
$16	(3)	42,285	3.86							58,465	5.33	16,520	1.51	89,684	8.18	39
10,115	$0.50	71,637	3.56	2,672	0.13	539	0.03	$375	$0.02	50,972	2.53	12,035	0.60	23,722	1.18	40
320	0.03	59,455	5.51			100	0.01	769	0.07	41,838	3.88	9,332	0.86	88,025	8.15	41
633	0.05	31,536	2.51	2,155	0.17			1,061	0.08	794	0.06	10,281	0.82	63,571	5.06	42
639	0.05	35,740	3.01	3,141	0.26	445	0.04			15,879	1.34	14,246	1.20	68,930	5.81	43
86	0.01	25,687	2.59					833	0.08	16,409	1.66	5,430	0.55	17,500	1.77	44
4,149	0.22	76,024	4.07	5,425	0.29	3,423	0.18			6,947	0.37	19,479	1.04	149,532	8.01	45
68	0.01	36,366	2.79									10,517	0.81			46
INCORPORATED PLACES HAVING A POPULATION OF 2,500 TO 8,000.																
$1,352	$0.33	$16,040	$3.87							$557	$0.13	$1,600	$0.39	$209	$0.05	47
373	0.09	15,770	3.71			$394	$0.09	$260	$0.06	10,982	2.58	4,284	1.01	13,117	3.08	48
153	0.03	25,594	4.45			298	0.05	7	(3)	4,770	0.83	3,302	0.57	19,037	3.31	49
		14,270	4.92							9,408	3.25	2,510	0.87	2,682	0.93	50
33	0.01	13,863	4.65					462	0.16	11,178	3.75	2,923	0.98	16,485	5.53	51

[1] Population enumerated as of Apr. 15, 1910; decrease since 1900; no estimate made.

[3] Less than one-half of 1 cent.

TABLE 6.—GOVERNMENTAL COST PAYMENTS OF INCORPORATED PLACES HAVING

[For a text discussion

	INCORPORATED PLACE.	Population.[1]	GOVERNMENTAL COST PAYMENTS.		EXPENSES OF GENERAL DEPARTMENTS.									
					All general departments.		General government.		Protection to person and property.		Conservation of health and sanitation.		Highways.	
			Total.	Per capita.	Total.	Per capita.	Total.	Per capita.	Total.	Per capita.	Total.	Per capita.	Total.	Per capita.
	MISSOURI—Continued.													
	INCORPORATED PLACES HAVING A POPULATION OF 2,500 TO 8,000—Continued.													
1	Carrollton	3,452	$56,867	$16.47	$38,235	$11.08	$1,546	$0.45	$8,639	$2.50	$372	$0.11	$6,846	$1.98
2	Carterville	4,539	27,517	6.06	25,607	5.64	3,566	0.79	5,098	1.12	464	0.10	968	0.21
3	Caruthersville	3,655	39,221	10.73	30,689	8.40	6,293	1.72	6,818	1.87	18	(2)	6,894	1.89
4	Charleston	3,144	22,897	7.28	19,831	6.32	2,740	0.87	51	0.02	14	(2)	3,728	1.19
5	Chillicothe	6,265	67,098	10.71	44,393	7.09	7,297	1.16	5,935	0.95	1,008	0.16	4,513	0.72
6	Clinton	4,992	73,921	14.81	42,411	8.50	6,629	1.33	5,367	1.08	2,478	0.50	4,526	0.91
7	De Soto	4,721	41,092	8.70	28,132	5.96	4,859	1.03	1,655	0.35	382	0.08	4,326	0.92
8	Eldorado Springs	2,503	19,485	7.78	17,061	6.82	437	0.17	1,640	0.66	251	0.10	2,524	1.01
9	Excelsior Springs	3,900	54,645	14.01	22,726	5.83	4,596	1.18	8,461	2.17	1,712	0.44	6,512	1.67
10	Farmington	2,613	47,447	18.16	22,385	8.57	5,869	2.25	270	0.10	.....	.....	2,252	0.86
11	Fayette	2,586	24,847	9.61	18,960	7.33	2,816	1.09	1,669	0.65	.....	.....	3,220	1.25
12	Festus	2,556	18,559	7.26	12,188	4.77	2,434	0.95	613	0.24	.....	.....	1,762	0.69
13	Fredericktown	2,632	31,298	11.89	16,179	6.15	3,472	1.32	.....	.....	.....	.....	1,152	0.44
14	Fulton	5,228	71,404	13.66	34,766	6.65	5,408	1.03	2,812	0.54	194	0.04	8,125	1.55
15	Higginsville	2,628	32,302	12.29	20,378	7.75	3,561	1.36	2,880	1.10	61	0.02	3,166	1.20
16	Kennett	3,033	97,456	32.13	20,311	6.70	1,350	0.45	1,200	0.40	658	0.22	1,928	0.64
17	Kirksville	6,347	68,731	10.83	36,849	5.81	7,100	1.12	1,713	0.27	814	0.13	3,902	0.61
18	Kirkwood	4,171	81,570	19.56	52,647	12.62	11,692	2.80	794	0.19	152	0.04	4,802	1.15
19	Lexington	5,242	46,539	8.88	42,774	8.15	7,172	1.37	8,279	1.58	.....	.....	6,574	1.25
20	Liberty	2,980	39,712	13.33	26,999	9.06	3,116	1.05	1,073	0.36	533	0.18	4,468	1.50
21	Louisiana	4,454	46,403	10.42	41,182	9.25	4,130	0.93	4,398	0.99	.....	.....	12,872	2.89
22	Macon	3,584	59,497	16.60	27,119	7.57	4,390	1.22	3,926	1.10	85	0.02	1,562	0.44
23	Maplewood	4,976	55,056	11.06	50,771	10.20	8,369	1.68	2,065	0.41	5,364	1.08	1,830	0.37
24	Marceline	3,920	37,222	9.50	17,690	4.51	2,364	0.60	1,095	0.28	.....	.....	2,447	0.62
25	Marshall	4,869	74,949	15.39	52,942	10.87	12,844	2.64	4,104	0.84	364	0.07	11,081	2.28
26	Maryville	4,762	51,424	10.80	45,498	9.55	3,840	0.81	5,143	1.08	474	0.10	8,919	1.87
27	Mexico	5,939	94,971	15.99	57,760	9.73	5,461	0.92	9,448	1.59	321	0.05	14,390	2.42
28	Monette	4,177	64,670	15.48	33,984	8.14	2,934	0.70	3,189	0.76	3,080	0.74	5,250	1.26
29	Neosho	3,661	36,856	10.07	27,845	7.61	3,989	1.09	1,730	0.47	610	0.17	3,879	1.06
30	Nevada	7,176	85,776	11.95	59,232	8.25	8,519	1.19	11,563	1.61	2,320	0.32	7,640	1.06
31	Poplar Bluff	6,916	180,370	26.08	56,461	8.16	7,075	1.02	8,549	1.24	526	0.08	9,359	1.35
32	Rich Hill	2,755	25,300	9.18	22,571	8.19	1,691	0.61	1,646	0.60	60	0.02	3,025	1.10
33	Richmond	3,664	59,238	16.17	42,307	11.55	10,394	2.84	1,129	0.31	1,509	0.41	8,876	2.42
34	Sikeston	3,327	39,588	11.90	29,031	8.73	2,627	0.79	3,450	1.04	71	0.02	3,397	1.02
35	Slater	3,238	33,419	10.32	23,403	7.23	5,222	1.61	1,400	0.43	199	0.06	4,551	1.41
36	Trenton	5,656	74,974	13.26	45,301	8.01	4,753	0.84	4,636	0.82	1,850	0.33	5,819	1.03
37	Warrensburg	4,689	78,554	16.75	38,597	8.23	4,863	1.04	6,571	1.40	1,091	0.23	3,787	0.81
38	Washington	3,670	26,283	7.16	23,852	6.50	2,120	0.58	3,578	0.97	.....	.....	8,726	2.38
39	Webster Groves	7,080	233,533	32.98	99,677	14.08	6,842	0.97	4,965	0.70	695	0.10	24,597	3.47
40	West Plains	2,914	35,917	12.33	21,108	7.24	4,222	1.45	207	0.07	326	0.11	2,800	0.96
	MONTANA.													
41	Total	141,253	$4,025,778	$28.50	$2,217,144	$15.70	$223,765	$1.58	$436,059	$3.09	$137,275	$0.97	$320,442	$2.27
	INCORPORATED PLACES HAVING A POPULATION OF 30,000 AND OVER.													
42	Butte	41,159	$916,866	$22.28	$686,606	$16.68	$60,715	$1.47	$182,171	$4.43	$76,470	$1.86	$85,501	$2.08
	INCORPORATED PLACES HAVING A POPULATION OF 8,000 TO 30,000.													
43	Anaconda	10,355	$141,779	$13.69	$117,934	$11.39	$10,600	$1.02	$21,771	$2.10	$1,896	$0.18	$11,439	$1.10
44	Billings	12,321	312,405	25.36	164,982	13.39	17,108	1.39	33,089	2.69	9,979	0.81	24,090	1.95
45	Great Falls	[4] 13,948	531,817	38.13	293,033	21.01	26,380	1.89	49,162	3.52	12,170	0.87	50,101	3.59
46	Helena	13,081	554,485	42.39	229,167	17.52	19,968	1.53	31,425	2.40	11,005	0.84	31,383	2.40
47	Missoula	15,631	569,982	36.46	210,232	13.45	30,979	1.98	40,597	2.60	4,239	0.27	31,836	2.04
	INCORPORATED PLACES HAVING A POPULATION OF 2,500 TO 8,000.													
48	Bozeman	5,107	$126,919	$24.85	$88,024	$17.24	$9,921	$1.94	$11,425	$2.24	$4,541	$0.89	$13,984	$2.74
49	Deer Lodge	2,570	52,802	20.55	27,463	10.69	2,137	0.83	3,954	1.54	410	0.16	5,301	2.06
50	Havre	3,624	66,460	18.34	47,389	13.08	4,397	1.21	3,984	1.10	947	0.26	12,063	3.33
51	Kalispell	5,549	157,182	28.33	92,126	16.60	12,237	2.21	18,118	3.27	4,413	0.80	17,557	3.16
52	Lewistown[5]	2,992	197,400	65.98	56,995	19.05	6,174	2.06	7,641	2.55	2,964	0.99	7,060	2.36
53	Livingston	5,359	96,577	18.02	73,339	13.69	9,549	1.78	16,049	2.99	3,012	0.56	8,629	1.61
54	Miles City	4,697	237,224	50.51	83,503	17.78	9,867	2.10	10,431	2.22	4,246	0.90	12,776	2.72
55	Red Lodge	4,860	63,880	13.14	46,351	9.54	3,733	0.77	6,242	1.28	983	0.20	8,722	1.79

[1] For places of 8,000 inhabitants and over, estimated as of July 1, 1913; for places of less than 8,000 inhabitants, enumerated as of Apr. 15, 1910.
[2] Less than one-half of 1 cent.
[3] Not reported.

A POPULATION OF 2,500 AND OVER, TOTAL AND PER CAPITA: 1913—Continued.

of this table, see page 405.]

EXPENSES OF GENERAL DEPARTMENTS—continued.										EXPENSES OF PUBLIC SERVICE ENTERPRISES.		INTEREST.		OUTLAYS.		
Charities, hospitals, and corrections.		Education.				Recreation.		Miscellaneous and general.								
		Schools.		Libraries.												
Total.	Per capita.	Total.	Per capita.	Total.	Per capita.	Total.	Per capita.	Total.	Per capita.	Total.	Per capita.	Total.	Per capita.	Total.	Per capita.	
MISSOURI—Continued.																
INCORPORATED PLACES HAVING A POPULATION OF 2,500 TO 8,000—Continued.																
$45	$0.01	$20,003	$5.79					$784	$0.23			$3,318	$0.96	$15,314	$4.44	1
69	0.02	15,442	3.40							$40	$0.01	1,870	0.41			2
		10,152	2.78					514	0.14	3,649	1.00	2,171	0.59	2,712	0.74	3
62	0.02	13,123	4.17					113	0.04	50	0.02	2,700	0.86	316	0.10	4
48	0.01	24,758	3.95					834	0.13	13,697	2.19	3,420	0.55	5,588	0.89	5
300	0.06	22,469	4.50	$642	$0.13					14,622	2.93	4,172	0.84	12,716	2.55	6
1,245	0.26	15,665	3.32							3,073	0.65	2,626	0.56	7,261	1.54	7
250	0.10	9,559	3.82			$1,550	$0.62	850	0.34	1,299	0.52	1,125	0.45			8
		(3)	(3)			549	0.14	896	0.23			3,943	1.01	27,976	7.17	9
		13,948	5.34			30	0.01	16	0.01	21,702	8.31	3,360	1.29			10
232	0.09	10,998	4.25			25	0.01			1,317	0.51	4,570	1.77			11
37	0.01	7,342	2.87							5,453	2.13	918	0.36			12
		9,719	3.69					1,836	0.70	1,137	0.43	1,341	0.51	12,641	4.80	13
		16,529	3.16	1,636	0.31	62	0.01			19,670	3.76	3,173	0.61	13,795	2.64	14
		10,644	4.05			66	0.03			7,498	2.85	1,865	0.71	2,561	0.97	15
242	0.08	14,573	4.80					360	0.12			175	0.06	76,970	25.38	16
242	0.04	23,078	3.64							18,419	2.90	4,165	0.66	9,298	1.46	17
		33,533	8.04			1,674	0.40			16,974	4.07	5,066	1.21	6,883	1.65	18
189	0.04	19,639	3.75					921	0.18			2,283	0.44	1,482	0.28	19
		17,397	5.84					412	0.14	5,300	1.78	4,772	1.60	2,641	0.89	20
842	0.19	17,917	4.02	985	0.22	38	0.01			893	0.20	4,328	0.97			21
280	0.08	16,824	4.69			52	0.01			17,188	4.80	4,250	1.19	10,940	3.05	22
		33,143	6.66									4,285	0.86			23
		11,653	2.97			131	0.03			14,125	3.60	4,827	1.23	580	0.15	24
		23,903	4.91					646	0.13	16,196	3.33	2,165	0.44	3,646	0.75	25
229	0.05	24,555	5.16	2,090	0.44			248	0.05	860	0.18	3,885	0.82	1,181	0.25	26
319	0.05	27,821	4.68							1,249	0.21	2,350	0.40	33,612	5.66	27
247	0.06	18,046	4.32					1,238	0.30	23,036	5.51	2,650	0.63	5,000	1.20	28
		17,637	4.82							6,767	1.85	2,244	0.61			29
500	0.07	28,690	4.00							840	0.12	4,058	0.57	21,646	3.02	30
1,151	0.17	29,801	4.31							22,726	3.29	4,749	0.69	96,434	13.94	31
11	(2)	10,944	3.97			53	0.02	5,141	1.87	1,102	0.40	1,627	0.59			32
		20,399	5.57							7,586	2.07	2,570	0.70	6,775	1.85	33
80	0.02	17,892	5.38			890	0.27	624	0.19	7,982	2.40	2,575	0.77			34
		11,349	3.50					682	0.21	5,591	1.73	2,125	0.66	2,300	0.71	35
		26,533	4.69	1,182	0.21	528	0.09			13,414	2.37	6,199	1.10	10,060	1.78	36
500	0.11	21,296	4.54					489	0.10	540	0.12	2,882	0.61	36,535	7.79	37
80	0.02	9,348	2.55									160	0.04	2,271	0.62	38
		62,383	8.81			195	0.03			27,406	3.87	14,866	2.10	91,584	12.94	39
77	0.03	13,476	4.62							12,797	4.39	2,012	0.69			40
MONTANA.																
$10,835	$0.08	$958,873	$6.79	$69,400	$0.49	$39,782	$0.28	$20,713	$0.15	$185,044	$1.31	$330,751	$2.34	$1,292,839	$9.15	41
INCORPORATED PLACES HAVING A POPULATION OF 30,000 AND OVER.																
$10,090	$0.25	$235,117	$5.71	$22,883	$0.56			$13,659	$0.33			$64,429	$1.57	$165,831	$4.03	42
INCORPORATED PLACES HAVING A POPULATION OF 8,000 TO 30,000.																
		$65,782	$6.35	$6,446	$0.62					$1,242	$0.12	$13,326	$1.29	$9,277	$0.90	43
		71,411	5.80	6,007	0.49	$3,298	$0.27					27,018	2.19	120,405	9.77	44
		125,276	8.98	6,358	0.46	20,905	1.50	$2,681	$0.19	78,249	5.61	42,774	3.07	117,761	8.44	45
		119,528	9.14	7,621	0.58	8,237	0.63			22,368	1.71	57,360	4.38	245,590	18.77	46
$65	(2)	94,596	6.05	5,545	0.35	639	0.04	1,736	0.11	3,228	0.21	46,284	2.96	310,238	19.85	47
INCORPORATED PLACES HAVING A POPULATION OF 2,500 TO 8,000.																
$68	$0.01	$40,986	$8.03	$2,748	$0.54	$2,793	$0.55	$1,558	$0.31	$6,487	$1.27	$19,668	$3.85	$12,740	$2.49	48
83	0.03	13,790	5.37	1,646	0.64	142	0.06			180	0.07	2,574	1.00	22,585	8.79	49
		23,994	6.62	597	0.16	779	0.21	628	0.17	7,348	2.03	4,338	1.20	7,385	2.04	50
		36,536	6.58	2,246	0.40	568	0.10	451	0.08			6,305	1.14	58,751	10.59	51
529	0.18	31,858	10.65	769	0.26					4,559	1.52	14,077	4.70	121,769	40.70	52
		33,425	6.24	2,675	0.50							5,330	0.99	17,908	3.34	53
		40,103	8.54	3,859	0.82	2,221	0.47			59,157	12.59	19,979	4.25	74,585	15.88	54
		26,471	5.45			200	0.04			2,226	0.46	7,289	1.50	8,014	1.65	55

[4] Population enumerated as of Apr. 15, 1910; decrease since 1900; no estimate made.
[5] The figures here given for this city are for a period of 8 months.

TABLE 6.—GOVERNMENTAL COST PAYMENTS OF INCORPORATED PLACES HAVING

[For a text discussion

	INCORPORATED PLACE.	Population.[1]	GOVERNMENTAL COST PAYMENTS.		EXPENSES OF GENERAL DEPARTMENTS.									
					All general departments.		General government.		Protection to person and property.		Conservation of health and sanitation.		Highways.	
			Total.	Per capita.	Total.	Per capita.	Total.	Per capita.	Total.	Per capita.	Total.	Per capita.	Total.	Per capita.
	NEBRASKA.													
1	Total	321,770	$15,203,155	$47.25	$4,163,095	$12.94	$403,948	$1.26	$905,818	$2.82	$232,227	$0.72	$568,826	$1.77
	INCORPORATED PLACES HAVING A POPULATION OF 30,000 AND OVER.													
2	Lincoln	45,258	$1,113,138	$24.60	$545,341	$12.05	$40,797	$0.90	$87,192	$1.93	$38,120	$0.84	$46,119	$1.02
3	Omaha	131,093	10,785,522	82.27	2,108,443	16.08	180,328	1.38	646,781	4.93	139,584	1.06	359,957	2.75
	INCORPORATED PLACES HAVING A POPULATION OF 8,000 TO 30,000.													
4	Beatrice	9,837	$155,130	$15.77	$87,721	$8.92	$8,166	$0.83	$8,673	$0.88	$395	$0.04	$14,556	$1.48
5	Fremont	9,196	266,186	28.95	81,468	8.86	10,244	1.11	8,526	0.93	378	0.04	7,133	0.78
6	Grand Island	11,224	207,661	18.50	70,649	6.29	4,300	0.38	2,292	0.20	5,846	0.52	2,500	0.22
7	Hastings	10,034	295,886	29.49	91,544	9.12	5,779	0.58	9,086	0.91	3,283	0.33	1,695	0.17
8	South Omaha	26,342	750,914	28.51	337,716	12.82	43,195	1.64	83,209	3.16	7,736	0.29	28,463	1.08
	INCORPORATED PLACES HAVING A POPULATION OF 2,500 TO 8,000.													
9	Alliance	3,105	$84,224	$27.13	$45,058	$14.51	$6,250	$2.01	$5,022	$1.62	$1,000	$0.32	$2,100	$0.68
10	Auburn	2,729	88,351	32.37	39,148	14.35	3,750	1.37	1,248	0.46	8,136	2.98	3,486	1.28
11	Aurora	2,630	61,631	23.43	33,332	12.67	5,665	2.15	345	0.13	.....	.....	5,634	2.14
12	Benson	3,170	59,802	18.86	30,632	9.66	4,731	1.49	1,007	0.32	.....	.....	3,822	1.21
13	Blair	2,584	53,723	20.79	30,274	11.72	1,951	0.76	1,805	0.70	101	0.04	2,907	1.13
14	Chadron	2,687	39,070	14.54	24,494	9.12	3,708	1.38	688	0.26	469	0.17	4,149	1.54
15	Columbus	5,014	98,643	19.67	54,007	10.77	9,716	1.94	3,328	0.66	960	0.19	6,051	1.21
16	Fairbury	5,294	159,326	30.10	52,183	9.86	2,631	0.50	3,663	0.69	1,971	0.37	9,715	1.84
17	Falls City	3,255	99,529	30.58	39,769	12.22	2,311	0.71	1,663	0.51	34	0.01	8,468	2.60
18	Havelock	2,680	52,163	19.46	30,072	11.22	2,182	0.81	1,083	0.40	2,476	0.92	3,807	1.42
19	Holdrege	3,030	38,781	12.80	28,235	9.32	1,479	0.49	1,719	0.57	1,529	0.50	4,849	1.60
20	Kearney	6,202	100,031	16.13	62,707	10.11	12,875	2.08	4,531	0.73	1,005	0.16	4,524	0.73
21	McCook	3,765	61,504	16.34	38,089	10.12	4,329	1.15	801	0.21	203	0.05	7,429	1.97
22	Nebraska City	5,488	91,481	16.67	80,525	14.67	18,833	3.43	4,727	0.86	11,144	2.03	8,455	1.54
23	Norfolk	6,025	91,050	15.11	62,849	10.43	8,496	1.41	8,356	1.39	1,952	0.32	11,810	1.96
24	North Platte	4,793	177,223	36.98	55,810	11.64	11,748	2.45	6,126	1.28	4,261	0.89	2,986	0.62
25	Plattsmouth	4,287	53,487	12.48	37,310	8.70	5,307	1.24	4,544	1.06	499	0.12	5,540	1.29
26	University Place	3,200	107,162	33.49	23,814	7.44	1,920	0.60	828	0.26	484	0.15	1,932	0.60
27	Wymore	2,613	37,687	14.42	17,487	6.69	927	0.36	930	0.36	11	(2)	3,239	1.24
28	York	6,235	73,850	11.84	54,418	8.73	2,330	0.37	7,645	1.23	650	0.10	7,500	1.20
	NEVADA.													
29	Total	15,434	$459,381	$29.76	$232,424	$15.06	$19,466	$1.26	$54,335	$3.52	$6,889	$0.45	$68,813	$4.46
	INCORPORATED PLACES HAVING A POPULATION OF 8,000 TO 30,000.													
30	Reno	12,934	$423,384	$32.73	$206,290	$15.95	$18,114	$1.40	$49,900	$3.86	$5,677	$0.44	$64,578	$4.99
	INCORPORATED PLACES HAVING A POPULATION OF 2,500 TO 8,000.													
31	Sparks	2,500	$35,997	$14.40	$26,134	$10.45	$1,352	$0.54	$4,435	$1.77	$1,212	$0.49	$4,235	$1.69
	NEW HAMPSHIRE.													
32	Total	262,907	$4,465,978	$16.99	$3,068,476	$11.67	$293,053	$1.11	$601,458	$2.29	$208,760	$0.79	$686,867	$2.61
	INCORPORATED PLACES HAVING A POPULATION OF 30,000 AND OVER.													
33	Manchester	74,311	$1,363,495	$18.35	$795,773	$10.71	$79,255	$1.07	$221,309	$2.98	$103,092	$1.39	$132,138	$1.78

[1] For places of 8,000 inhabitants and over, estimated as of July 1, 1913; for places of less than 8,000 inhabitants, enumerated as of Apr. 15, 1910.

A POPULATION OF 2,500 AND OVER, TOTAL AND PER CAPITA: 1913—Continued.

of this table, see page 405.]

EXPENSES OF GENERAL DEPARTMENTS—continued.										EXPENSES OF PUBLIC SERVICE ENTERPRISES.		INTEREST.		OUTLAYS.		
Charities, hospitals, and corrections.		Education.				Recreation.		Miscellaneous and general.								
		Schools.		Libraries.												
Total.	Per capita.	Total.	Per capita.	Total.	Per capita.	Total.	Per capita.	Total.	Per capita.	Total.	Per capita.	Total.	Per capita.	Total.	Per capita.	
NEBRASKA.																
$25,799	$0.08	$1,829,956	$5.69	$69,383	$0.22	$91,552	$0.28	$35,586	$0.11	$846,225	$2.63	$1,030,127	$3.20	$9,163,708	$28.48	1
INCORPORATED PLACES HAVING A POPULATION OF 30,000 AND OVER.																
$6,386	$0.14	$303,353	$6.70	$9,029	$0.20	$14,345	$0.32	.....	.....	$75,274	$1.66	$94,181	$2.08	$398,342	$8.80	2
15,143	0.12	653,922	4.99	25,842	0.20	56,527	0.43	$30,359	$0.23	259,650	1.98	626,779	4.78	7,790,650	59.43	3
INCORPORATED PLACES HAVING A POPULATION OF 8,000 TO 30,000.																
.....	.....	$51,590	$5.24	$2,507	$0.26	$1,834	$0.19	.....	.....	$24,812	$2.52	$17,217	$1.75	$25,380	$2.58	4
$109	$0.01	50,748	5.52	2.665	0.29	1,187	0.13	$478	$0.05	54,666	5.94	15,986	1.74	114,066	12.40	5
.....	.....	53,323	4.75	2,038	0.18	350	0.03	.....	.....	91,361	8.14	11,769	1.05	33,882	3.02	6
921	0.09	66,888	6.67	1,878	0.19	2,014	0.20	.....	.....	77,469	7.72	14,089	1.40	112,784	11.24	7
1,563	0.06	161,870	6.14	4,687	0.18	3,154	0.12	3,839	0.15	.....	.....	126,574	4.80	286,624	10.88	8
INCORPORATED PLACES HAVING A POPULATION OF 2,500 TO 8,000.																
.....	.....	$29,186	$9.40	$1,500	$0.48	.....	.....	.....	.....	$5,707	$1.84	$10,955	$3.53	$22,504	$7.25	9
.....	.....	22,480	8.24	.....	.....	$48	$0.02	.....	.....	7,225	2.65	5,175	1.90	36,803	13.49	10
.....	.....	20,445	7.77	1,243	0.47	.....	.....	.....	.....	9,618	3.66	3,108	1.18	15,573	5.92	11
$1,000	$0.32	20,072	6.33	.....	.....	.....	.....	.....	.....	5,680	1.79	2,900	0.91	20,590	6.50	12
27	0.01	22,773	8.81	.....	.....	710	0.27	.....	.....	3,291	1.27	1,333	0.52	18,825	7.29	13
.....	.....	13,873	5.16	1,161	0.43	446	0.17	.....	.....	9,486	3.53	5,090	1.89	.....	.....	14
.....	.....	30,880	6.16	1,621	0.32	968	0.19	$483	$0.10	5,733	1.14	5,891	1.18	33,012	6.58	15
.....	.....	32,675	6.17	1,528	0.29	.....	.....	.....	.....	63,907	12.07	8,543	1.61	34,693	6.55	16
414	0.13	24,559	7.55	1,313	0.40	1,007	0.31	.....	.....	40,345	12.39	4,760	1.46	14,655	4.50	17
.....	.....	19,522	7.28	873	0.33	129	0.05	.....	.....	7,068	2.64	3,800	1.42	11,223	4.19	18
.....	.....	17,277	5.70	1,382	0.46	.....	.....	.....	.....	4,321	1.43	3,614	1.19	2,611	0.86	19
.....	.....	35,152	5.67	2,278	0.37	2,342	0.38	.....	.....	13,078	2.11	15,246	2.46	9,000	1.45	20
.....	.....	22,695	6.03	1,197	0.32	1,435	0.38	.....	.....	16,389	4.35	5,330	1.42	1,696	0.45	21
.....	.....	32,749	5.97	2,210	0.40	2,407	0.44	.....	.....	1,992	0.36	7,650	1.39	1,314	0.24	22
.....	.....	30,428	5.05	1,380	0.23	.....	.....	427	0.07	10,213	1.70	7,519	1.25	10,469	1.74	23
.....	.....	29,412	6.14	1,200	0.25	77	0.02	.....	.....	31,951	6.67	8,497	1.77	80,965	16.89	24
.....	.....	20,463	4.77	627	0.15	330	0.08	.....	.....	283	0.07	9,823	2.29	6,071	1.42	25
186	0.06	18,464	5.77	.....	.....	.....	.....	.....	.....	14,566	4.55	2,900	0.91	65,882	20.59	26
50	0.02	12,063	4.62	.....	.....	267	0.10	.....	.....	12,140	4.65	7,560	2.89	500	0.19	27
.....	.....	33,094	5.31	1,224	0.20	1,975	0.32	.....	.....	.....	.....	3,838	0.62	15,594	2.50	28
NEVADA.																
.....	.....	$79,385	$5.14	$2,320	$0.15	$635	$0.04	$581	$0.04	.....	.....	$32,275	$2.09	$194,682	$12.61	29
INCORPORATED PLACES HAVING A POPULATION OF 8,000 TO 30,000.																
.....	.....	$64,485	$4.99	$2,320	$0.18	$635	$0.05	$581	$0.04	.....	.....	$27,400	$2.12	$189,694	$14.66	30
INCORPORATED PLACES HAVING A POPULATION OF 2,500 TO 8,000.																
.....	.....	$14,900	$5.96	.....	.....	.....	.....	.....	.....	.....	.....	$4,875	$1.95	$4,988	$2.00	31
NEW HAMPSHIRE.																
$135,961	$0.52	$994,224	$3.78	$68,004	$0.26	$41,626	$0.16	$38,523	$0.15	$287,366	$1.09	$353,261	$1.34	$756,875	$2.88	32
INCORPORATED PLACES HAVING A POPULATION OF 30,000 AND OVER.																
$24,583	$0.33	$192,714	$2.59	$9,173	$0.12	$22,320	$0.30	$11,189	$0.15	$80,618	$1.08	$73,763	$0.99	$413,341	$5.56	33

[2] Less than one-half of 1 cent.

TABLE 6.—GOVERNMENTAL COST PAYMENTS OF INCORPORATED PLACES HAVING A

[For a text discussion

	INCORPORATED PLACE.	Population.[1]	GOVERNMENTAL COST PAYMENTS.		EXPENSES OF GENERAL DEPARTMENTS.									
					All general departments.		General government.		Protection to person and property.		Conservation of health and sanitation.		Highways.	
			Total.	Per capita.	Total.	Per capita.	Total.	Per capita.	Total.	Per capita.	Total.	Per capita.	Total.	Per capita.
	NEW HAMPSHIRE—Continued.													
	INCORPORATED PLACES HAVING A POPULATION OF 8,000 TO 30,000.													
1	Berlin	12,720	$144,930	$11.39	$103,051	$8.10	$7,404	$0.58	$29,777	$2.34	$11,721	$0.92	$17,779	$1.40
2	Concord	22,102	393,317	17.80	306,835	13.88	21,645	0.98	51,249	2.32	13,847	0.63	68,734	3.11
3	Dover	13,260	269,936	20.36	190,046	14.33	20,557	1.55	33,046	2.49	10,632	0.80	41,273	3.11
4	Keene	10,360	187,808	18.13	134,752	13.01	15,454	1.49	14,334	1.38	2,667	0.26	45,111	4.35
5	Laconia	10,877	149,811	13.77	122,462	11.26	6,888	0.63	22,068	2.03	11,061	1.02	42,748	3.93
6	Nashua	26,688	401,123	15.03	334,922	12.54	29,834	1.12	82,134	3.08	24,709	0.93	67,400	2.53
7	Portsmouth	11,474	288,407	25.14	171,641	14.96	16,582	1.45	37,580	3.28	6,099	0.53	45,163	3.94
8	Rochester	8,996	145,914	16.22	91,126	10.13	8,682	0.97	9,092	1.01	4,123	0.46	27,983	3.11
	INCORPORATED PLACES HAVING A POPULATION OF 2,500 TO 8,000.													
9	Claremont town	7,529	$136,028	$18.06	$97,872	$13.00	$8,281	$1.10	$8,661	$1.15	$1,589	$0.21	$27,745	$3.69
10	Conway town	3,413	38,341	11.23	33,260	9.75	2,187	0.64	698	0.20	865	0.25	7,950	2.33
11	Derry town	5,123	84,847	16.56	58,045	11.33	6,045	1.18	8,547	1.67	300	0.06	16,679	3.26
12	Exeter town	4,897	71,858	14.67	60,170	12.29	4,674	0.95	13,268	2.71	1,060	0.22	16,657	3.40
13	Farmington town	2,621	33,850	12.91	31,380	11.97	7,066	2.70	867	0.34	403	0.15	6,594	2.52
14	Franklin	6,132	80,876	13.19	68,486	11.17	4,403	0.72	8,646	1.41	2,713	0.44	21,907	3.57
15	Goffstown town	2,579	28,148	10.91	23,317	9.04	1,814	0.70	2,367	0.92	178	0.07	7,175	2.78
16	Haverhill town	3,498	58,964	16.86	40,968	11.71	2,238	0.64	7,668	2.19	688	0.20	4,490	1.28
17	Lancaster town	3,054	48,358	15.83	39,305	12.87	3,390	1.11	1,788	0.59	513	0.17	9,336	3.06
18	Lebanon town	5,718	97,834	17.11	66,752	11.67	4,465	0.78	8,057	1.40	3,863	0.68	18,566	3.25
19	Littleton	[3] *3,059*	16,511	5.40	13,919	4.55	362	0.12	5,806	1.90	1,855	0.61	5,896	1.93
20	Littleton town	4,069	73,978	18.18	37,406	9.19	5,030	1.24	91	0.02	568	0.14	4,911	1.21
21	Milford town	3,939	65,840	16.71	49,217	12.49	5,750	1.46	5,344	1.36	1,188	0.30	10,898	2.76
22	Newmarket town	3,348	33,325	9.95	25,934	7.75	2,193	0.66	6,169	1.84	134	0.04	4,604	1.38
23	Newport town	3,765	70,476	19.18	34,481	9.38	3,960	1.08	3,806	1.04	1,928	0.52	7,913	2.15
24	Pembroke town	3,062	27,188	8.88	22,154	7.24	2,416	0.79	3,257	1.06	339	0.11	5,814	1.90
25	Somersworth	6,704	90,258	13.46	59,554	8.88	8,080	1.21	8,938	1.33	2,439	0.36	12,187	1.82
26	Walpole town	2,668	64,557	24.20	55,648	20.86	14,398	5.40	6,891	2.58	186	0.07	9,216	3.45
	NEW JERSEY.													
27	Total	2,056,856	$50,446,638	$24.53	$28,769,077	$13.99	$2,433,189	$1.18	$6,424,093	$3.12	$2,469,410	$1.20	$3,205,160	$1.56
	INCORPORATED PLACES HAVING A POPULATION OF 30,000 AND OVER.													
28	Atlantic City	52,098	$2,671,157	$51.27	$1,143,448	$21.95	$101,712	$1.95	$377,356	$7.24	$157,100	$3.02	$113,359	$2.18
29	Bayonne	62,960	1,526,008	24.24	858,914	13.64	71,328	1.13	178,086	2.83	82,923	1.32	60,145	0.96
30	Camden	100,581	1,761,995	17.52	1,155,105	11.48	88,853	0.88	319,652	3.18	72,266	0.72	115,756	1.15
31	East Orange	38,549	1,326,845	34.42	670,916	17.40	51,143	1.33	132,210	3.43	78,521	2.04	93,600	2.43
32	Elizabeth	80,272	1,377,530	17.16	860,072	10.71	76,289	0.95	222,820	2.78	112,508	1.40	88,455	1.10
33	Hoboken	73,884	1,769,619	23.95	1,180,786	15.98	123,173	1.67	304,196	4.12	76,766	1.04	105,545	1.43
34	Jersey City	287,709	6,423,276	22.33	3,912,413	13.60	298,596	1.04	1,103,940	3.84	302,223	1.05	378,299	1.31
35	Newark	379,211	12,036,819	31.74	6,613,383	17.44	590,812	1.56	1,627,404	4.29	723,165	1.91	474,776	1.25
36	Orange	31,412	634,801	20.21	390,147	12.42	27,704	0.88	96,569	3.07	38,376	1.22	41,482	1.32
37	Passaic	63,542	1,212,744	19.09	668,783	10.53	66,439	1.05	118,858	1.87	66,081	1.04	46,308	0.73
38	Paterson	132,236	2,569,840	19.43	1,500,845	11.35	86,502	0.65	415,289	3.14	124,299	0.94	128,260	0.97
39	Perth Amboy	36,805	663,087	18.02	352,890	9.59	36,546	0.99	63,909	1.74	36,460	0.99	28,875	0.78
40	Trenton	104,451	2,200,669	21.07	1,267,095	12.13	95,109	0.91	303,481	2.91	126,006	1.21	147,235	1.41
41	West Hoboken	39,401	525,833	13.35	377,566	9.58	25,253	0.64	90,078	2.29	30,302	0.77	23,332	0.59
	INCORPORATED PLACES HAVING A POPULATION OF 8,000 TO 30,000.													
42	Asbury Park	12,142	$765,751	$63.07	$388,894	$32.03	$39,417	$3.25	$60,714	$5.00	$39,261	$3.23	$35,220	$2.90
43	Bloomfield	16,825	519,344	30.87	228,918	13.61	17,280	1.03	29,684	1.76	13,115	0.78	43,314	2.57
44	Bridgeton	14,305	260,368	18.20	113,173	7.91	8,354	0.58	10,956	0.77	5,464	0.38	23,132	1.62
45	Burlington	8,641	93,263	10.79	67,110	7.77	7,138	0.83	9,981	1.16	6,021	0.70	13,371	1.55
46	Englewood	11,115	248,493	22.36	193,595	17.42	14,945	1.34	25,111	2.26	2,444	0.22	41,194	3.71
47	Garfield	12,392	228,594	18.45	82,614	6.67	12,149	0.98	9,720	0.78	2,644	0.21	8,287	0.67
48	Gloucester	10,312	136,269	13.21	77,109	7.48	11,434	1.11	10,207	0.99	7,783	0.75	17,900	1.74
49	Hackensack	15,545	349,404	22.48	298,784	19.22	16,255	1.05	38,417	2.47	8,218	0.53	62,906	4.05
50	Harrison	15,765	298,829	18.96	164,358	10.43	36,044	2.29	32,321	2.05	7,894	0.50	25,555	1.62
51	Irvington	14,027	438,899	31.29	172,260	12.28	16,134	1.15	33,312	2.37	10,751	0.77	19,494	1.39
52	Kearny	21,181	732,914	34.60	237,048	11.19	17,814	0.84	32,543	1.54	12,050	0.57	18,955	0.89
53	Long Branch	14,381	399,316	27.77	277,416	19.29	36,965	2.57	36,937	2.57	12,114	0.84	74,203	5.16
54	Millville	13,057	109,659	8.40	88,024	6.74	13,355	1.02	7,602	0.58	1,252	0.10	19,379	1.48
55	Montclair	24,014	700,378	29.17	521,486	21.72	30,463	1.27	82,734	3.45	43,675	1.82	111,570	4.65

[1] For places of 8,000 inhabitants and over, estimated as of July 1, 1913; for places of less than 8,000 inhabitants, enumerated as of Apr. 15, 1910.

A POPULATION OF 2,500 AND OVER, TOTAL AND PER CAPITA: 1913—Continued.

of this table, see page 405.]

EXPENSES OF GENERAL DEPARTMENTS—continued.										EXPENSES OF PUBLIC SERVICE ENTERPRISES.		INTEREST.		OUTLAYS.		
Charities, hospitals, and corrections.		Education.				Recreation.		Miscellaneous and general.								
		Schools.		Libraries.												
Total.	Per capita.	Total.	Per capita.	Total.	Per capita.	Total.	Per capita.	Total.	Per capita.	Total.	Per capita.	Total.	Per capita.	Total.	Per capita.	
NEW HAMPSHIRE—Continued.																
INCORPORATED PLACES HAVING A POPULATION OF 8,000 TO 30,000.																
$873	$0.07	$31,313	$2.46	$2,000	$0.16	$300	$0.02	$1,884	$0.15	$100	$0.01	$14,111	$1.11	$27,668	$2.18	1
15,971	0.72	121,001	5.47	5,341	0.24	5,205	0.24	3,842	0.17	16,832	0.76	39,004	1.76	30,646	1.39	2
22,861	1.72	50,681	3.82	5,851	0.44	963	0.07	4,182	0.32	21,302	1.60	17,128	1.29	41,460	3.13	3
5,818	0.56	42,916	4.14	6,155	0.59	2,247	0.22	50	(2)	21,029	2.03	6,190	0.60	25,837	2.49	4
1,222	0.11	30,869	2.84	5,866	0.54	1,006	0.09	734	0.07	.....	.....	11,715	1.08	15,634	1.44	5
21,584	0.81	99,778	3.74	6,185	0.23	3,298	0.12	.....	.....	10,976	0.41	43,840	1.64	11,385	0.43	6
5,819	0.51	54,600	4.76	3,400	0.30	600	0.05	1,798	0.15	32,388	2.82	45,131	3.93	39,247	3.42	7
2,797	0.31	33,550	3.73	3,200	0.36	73	0.01	1,626	0.18	27,234	3.03	8,077	0.90	19,477	2.17	8
INCORPORATED PLACES HAVING A POPULATION OF 2,500 TO 8,000.																
$10,415	$1.38	$37,445	$4.97	$1,358	$0.18	$802	$0.11	$1,576	$0.21	$14,483	$1.92	$13,165	$1.75	$10,508	$1.39	9
383	0.11	20,020	5.87	941	0.28	75	0.02	141	0.04	.....	.....	326	0.10	4,755	1.39	10
1,746	0.34	22,640	4.42	1,806	0.35	200	0.04	82	0.02	10,380	2.03	9,526	1.86	6,896	1.35	11
373	0.08	21,160	4.32	2,728	0.56	250	0.05	.....	.....	.....	.....	3,877	0.79	7,811	1.60	12
239	0.09	15,703	5.99	308	0.12	200	0.08	.....	.....	.....	.....	2,470	0.94	.....	.....	13
3,642	0.59	21,854	3.56	2,593	0.42	318	0.05	2,410	0.39	.....	.....	8,745	1.43	3,645	0.59	14
428	0.17	9,437	3.66	647	0.25	.....	.....	1,271	0.49	746	0.29	408	0.16	3,677	1.43	15
1,058	0.30	21,906	6.26	400	0.11	350	0.10	2,170	0.62	93	0.03	837	0.24	17,066	4.88	16
106	0.03	22,255	7.29	1,255	0.41	474	0.16	188	0.06	726	0.24	1,609	0.53	6,718	2.20	17
1,706	0.30	27,201	4.76	2,058	0.36	600	0.10	236	0.04	16,673	2.92	1,836	0.32	12,573	2.20	18
.....	.....	.....	.....	.....	.....	.....	.....	.....	.....	.....	.....	2,592	0.85	.....	.....	19
1,990	0.49	22,726	5.59	1,557	0.38	250	0.06	283	0.07	7,169	1.76	14,223	3.50	15,180	3.73	20
2,195	0.56	19,143	4.86	1,414	0.36	100	0.03	3,185	0.81	8,288	2.10	5,748	1.46	2,587	0.66	21
413	0.12	10,423	3.11	1,059	0.32	150	0.04	789	0.24	3,747	1.12	2,036	0.60	1,608	0.48	22
124	0.03	15,440	4.20	.....	.....	1,248	0.34	62	0.02	5,468	1.50	7,264	1.98	23,263	6.33	23
2,567	0.84	7,254	2.37	329	0.11	50	0.02	128	0.04	.....	.....	822	0.27	4,212	1.38	24
3,132	0.47	21,852	3.26	1,827	0.27	450	0.07	649	0.10	9,114	1.36	12,259	1.83	9,331	1.39	25
3,916	1.47	20,343	7.62	553	0.21	97	0.04	48	0.02	.....	.....	6,559	2.46	2,350	0.88	26
NEW JERSEY.																
$899,943	$0.44	$11,880,917	$5.78	$425,487	$0.21	$635,898	$0.31	$394,980	$0.19	$2,176,055	$1.06	$5,944,723	$2.89	$13,556,783	$6.59	27
INCORPORATED PLACES HAVING A POPULATION OF 30,000 AND OVER.																
$39,484	$0.76	$288,376	$5.54	$11,598	$0.22	$47,244	$0.91	$7,219	$0.14	$81,977	$1.57	$357,726	$6.87	$1,088,006	$20.88	28
21,183	0.34	418,199	6.64	10,620	0.17	9,934	0.16	6,496	0.10	220,467	3.50	176,663	2.81	269,964	4.29	29
17,781	0.18	492,441	4.90	12,176	0.12	17,664	0.18	18,516	0.18	95,541	0.95	236,155	2.35	275,194	2.74	30
8,736	0.23	259,242	6.72	19,855	0.52	20,199	0.52	7,410	0.19	73,228	1.90	151,249	3.92	431,452	11.19	31
36,526	0.46	289,564	3.61	16,263	0.20	10,014	0.12	7,633	0.10	3,673	0.05	155,665	1.94	358,120	4.46	32
38,038	0.51	443,067	6.00	21,163	0.29	46,470	0.63	22,368	0.30	229,661	3.11	154,936	2.10	204,236	2.76	33
131,574	0.46	1,451,539	5.05	54,443	0.19	94,309	0.33	97,490	0.34	331,749	1.15	1,265,488	4.40	913,626	3.18	34
354,250	0.93	2,477,464	6.53	128,697	0.34	128,776	0.34	108,039	0.28	359,685	0.95	1,293,223	3.41	3,770,528	9.94	35
19,516	0.62	161,272	5.13	.....	.....	1,524	0.05	3,704	0.12	41,232	1.31	135,399	4.31	68,023	2.17	36
18,669	0.29	326,914	5.14	12,579	0.20	12,805	0.20	130	(2)	.....	.....	94,630	1.49	449,331	7.07	37
68,333	0.52	578,864	4.38	28,249	0.21	27,996	0.21	43,053	0.33	926	0.01	236,040	1.78	832,029	6.29	38
8,756	0.24	168,801	4.59	4,412	0.12	5,131	0.14	.....	.....	48,828	1.33	81,814	2.22	179,555	4.88	39
28,331	0.27	506,479	4.85	17,488	0.17	25,850	0.25	17,116	0.16	146,778	1.41	286,725	2.75	500,071	4.79	40
3,283	0.08	196,987	5.00	5,107	0.13	1,296	0.03	1,928	0.05	.....	.....	49,648	1.26	98,619	2.50	41
INCORPORATED PLACES HAVING A POPULATION OF 8,000 TO 30,000.																
$3,047	$0.25	$90,948	$7.49	$2,592	$0.21	$115,880	$9.54	$1,815	$0.15	$20,807	$1.71	$32,754	$2.70	$323,296	$26.63	42
5,259	0.31	110,525	6.57	.....	.....	7,402	0.44	2,339	0.14	36,609	2.18	42,175	2.51	211,642	12.58	43
1,679	0.12	59,704	4.17	.....	.....	2,915	0.20	969	0.07	8,884	0.62	16,888	1.18	121,423	8.49	44
762	0.09	29,227	3.38	600	0.07	10	(2)	.....	.....	14,862	1.72	11,291	1.31	.....	.....	45
5,520	0.50	97,416	8.76	3,389	0.30	2,355	0.21	1,221	0.11	.....	.....	12,502	1.12	42,396	3.81	46
840	0.07	48,439	3.91	.....	.....	.....	.....	535	0.04	9,257	0.75	22,094	1.78	114,629	9.25	47
1,618	0.16	27,821	2.70	.....	.....	200	0.02	146	0.01	12,637	1.23	33,436	3.24	13,087	1.27	48
1,743	0.11	163,338	10.51	6,536	0.42	744	0.05	627	0.04	.....	.....	36,410	2.34	14,210	0.91	49
2,061	0.13	55,520	3.52	2,908	0.18	250	0.02	1,805	0.11	55,320	3.51	33,806	2.14	45,345	2.88	50
1,250	0.09	89,493	6.38	.....	.....	1,230	0.09	596	0.04	.....	.....	45,886	3.27	220,753	15.74	51
1,297	0.06	144.440	6.82	3,623	0.17	5,056	0.24	1,270	0.06	76,201	3.60	68,353	3.23	351,312	16.59	52
4,614	0.32	105,632	7.35	.....	.....	6,951	0.48	.....	.....	.....	.....	46,402	3.23	75,498	5.25	53
815	0.06	43,624	3.34	.....	.....	100	0.01	1,897	0.15	9,583	0.73	8,187	0.63	3,865	0.30	54
8,323	0.35	221,908	9.24	13,520	0.56	9,293	0.39	.....	.....	.....	.....	48,069	2.00	130,823	5.45	55

[2] Less than one-half of 1 cent.

[3] Population included in that of the town in which located.

TABLE 6.—GOVERNMENTAL COST PAYMENTS OF INCORPORATED PLACES HAVING

[For a text discussion

	INCORPORATED PLACE.	Population.[1]	GOVERNMENTAL COST PAYMENTS.		EXPENSES OF GENERAL DEPARTMENTS.									
					All general departments.		General government.		Protection to person and property.		Conservation of health and sanitation.		Highways.	
			Total.	Per capita.	Total.	Per capita.	Total.	Per capita.	Total.	Per capita.	Total.	Per capita.	Total.	Per capita.
	NEW JERSEY—Continued.													
	INCORPORATED PLACES HAVING A POPULATION OF 8,000 TO 30,000—Continued.													
1	Morristown	12,908	$252,136	$19.53	$153,938	$11.93	$6,818	$0.53	$27,076	$2.10	$22,596	$1.75	$26,047	$2.02
2	New Brunswick	24,485	484,723	19.80	272,742	11.14	27,969	1.14	51,406	2.10	19,663	0.80	52,550	2.15
3	Phillipsburg	14,783	141,063	9.54	112,125	7.58	14,328	0.97	9,876	0.67	7,009	0.47	8,624	0.58
4	Plainfield	22,231	507,976	22.85	374,182	16.83	22,996	1.03	68,428	3.08	30,122	1.35	40,966	1.84
5	Rahway	9,793	233,753	23.87	134,176	13.70	12,112	1.24	17,336	1.77	5,605	0.57	23,589	2.41
6	Union	22,994	392,087	17.05	218,217	9.49	24,952	1.09	33,010	1.44	10,749	0.47	32,139	1.40
7	West New York	16,253	311,823	19.19	185,154	11.39	19,480	1.20	41,871	2.58	9,267	0.57	20,505	1.26
8	West Orange	12,308	261,243	21.23	205,176	16.67	21,662	1.76	45,151	3.67	5,030	0.41	36,052	2.93
	INCORPORATED PLACES HAVING A POPULATION OF 2,500 TO 8,000.													
9	Boonton	4,930	$58,357	$11.84	$48,213	$9.78	$2,486	$0.50	$5,091	$1.03	$2,336	$0.47	$8,801	$1.79
10	Bordentown	4,250	67,751	15.94	31,134	7.33	3,919	0.92	3,966	0.93	2,020	0.48	6,150	1.45
11	Boundbrook	3,970	62,945	15.86	50,182	12.64	5,231	1.32	2,795	0.70	2,056	0.52	10,682	2.69
12	Carlstadt	3,807	39,342	10.33	28,786	7.56	1,241	0.33	2,663	0.70	726	0.19	2,960	0.78
13	Cliffside Park	3,394	68,193	20.09	48,610	14.32	2,710	0.82	8,228	2.42	2,061	0.61	6,628	1.95
14	Collingswood	4,795	120,643	25.16	61,985	12.93	3,681	0.77	6,743	1.41	3,635	0.76	9,962	2.08
15	Dover	7,468	117,736	15.77	87,725	11.75	3,463	0.46	7,653	1.02	6,992	0.94	17,977	2.41
16	East Newark	3,163	45,476	14.38	28,043	8.87	3,498	1.11	5,204	1.65	3,038	0.96	547	0.17
17	East Rutherford	4,275	81,166	18.99	56,440	13.20	6,243	1.46	7,002	1.64	2,925	0.68	9,336	2.18
18	Edgewater	2,655	133,979	50.46	77,846	29.32	10,320	3.89	16,999	6.40	2,265	0.85	16,573	6.24
19	Flemington	2,693	40,974	15.22	36,709	13.63	2,998	1.11	2,241	0.83	1,402	0.52	9,015	3.35
20	Fort Lee	4,472	245,955	55.00	76,630	17.14	7,272	1.63	9,282	2.08	2,098	0.47	24,532	5.49
21	Freehold	3,233	78,982	24.43	45,926	14.21	1,040	0.32	2,765	0.86	153	0.05	12,825	3.97
22	Glen Ridge	3,260	216,305	66.35	84,087	25.79	6,484	1.99	11,687	3.58	1,826	0.56	16,468	5.05
23	Guttenberg	5,647	74,713	13.23	51,763	9.17	9,656	1.71	4,255	0.75	2,435	0.43	6,429	1.14
24	Hackettstown	2,715	33,353	12.28	23,341	8.60	1,851	0.68	1,314	0.48	640	0.24	2,930	1.08
25	Haddonfield	4,142	224,359	54.17	62,822	15.17	3,879	0.94	3,382	0.82	1,859	0.45	8,605	2.08
26	Haledon	2,560	46,444	18.14	27,182	10.62	5,438	2.12	1,066	0.42	845	0.33	1,085	0.42
27	Hammonton	5,088	75,058	14.75	66,923	13.15	4,280	0.84	1,718	0.34	1,018	0.20	9,627	1.89
28	Hawthorne	3,400	40,092	11.79	24,584	7.23	4,005	1.18	41	0.01	597	0.18	1,841	0.54
29	Keyport	3,554	66,830	18.80	46,239	13.01	3,184	0.90	3,943	1.11	4,708	1.33	8,404	2.37
30	Lambertville	4,657	42,219	9.07	41,410	8.89	2,963	0.64	6,412	1.38	2,427	0.52	10,112	2.17
31	Little Ferry	2,541	23,516	9.25	19,558	7.70	1,198	0.47	1,175	0.46	275	0.11	3,398	1.34
32	Lodi	4,138	71,346	17.24	50,006	12.08	5,100	1.23	6,239	1.51	800	0.19	9,285	2.24
33	Madison	4,658	185,513	39.83	80,012	17.18	7,482	1.61	6,464	1.39	19,954	4.28	11,031	2.37
34	Newton	4,467	83,166	18.62	41,484	9.29	2,320	0.52	3,463	0.78	3,623	0.81	9,184	2.06
35	North Plainfield	6,117	112,876	18.45	90,733	14.83	3,987	0.65	9,994	1.63	1,830	0.30	14,060	2.30
36	Nutley	6,009	248,338	41.33	120,221	20.01	16,834	2.80	12,178	2.03	2,818	0.47	22,256	3.70
37	Pleasantville	4,390	63,123	14.38	46,752	10.65	4,611	1.05	2,382	0.54	1,098	0.25	10,438	2.38
38	Princeton	5,136	117,350	22.85	88,698	17.27	4,886	0.95	10,368	2.02	8,798	1.71	18,399	3.58
39	Prospect Park	2,719	42,127	15.49	14,764	5.43	1,933	0.71	788	0.29	1,003	0.37	1,007	0.37
40	Raritan	3,672	25,054	6.82	24,357	6.63	436	0.12	2,219	0.60	688	0.19	6,736	1.83
41	Red Bank	7,398	175,439	23.71	130,353	17.62	7,437	1.01	11,920	1.61	5,212	0.70	27,459	3.71
42	Ridgewood	5,416	172,780	31.90	128,512	23.73	11,028	2.04	13,637	2.52	6,962	1.29	31,444	5.81
43	Roosevelt	5,786	69,020	11.93	53,160	9.19	3,755	0.65	9,421	1.63	1,792	0.31	9,122	1.58
44	Roselle	2,725	97,016	35.60	61,006	22.39	4,804	1.76	8,899	3.27	1,631	0.60	11,391	4.18
45	Roselle Park	3,138	116,716	37.19	52,101	16.60	3,446	1.10	5,906	1.88	2,047	0.65	4,539	1.45
46	Rutherford	7,045	302,358	42.92	139,213	19.76	11,270	1.60	17,038	2.42	9,074	1.29	21,601	3.07
47	Salem	6,614	177,402	26.82	67,117	10.15	4,935	0.75	4,564	0.69	1,578	0.24	9,517	1.44
48	Secaucus	4,740	52,697	11.12	36,837	7.77	2,978	0.63	4,498	0.95	637	0.13	4,008	0.85
49	Somerville	5,060	102,827	20.32	96,690	19.11	4,480	0.89	11,422	2.26	4,048	0.80	20,308	4.01
50	South Amboy	7,007	144,460	20.62	55,497	7.92	4,804	0.69	10,966	1.57	1,759	0.25	9,377	1.34
51	South Orange	6,014	446,610	74.26	162,403	27.00	6,148	1.02	24,933	4.15	7,736	1.29	38,619	6.42
52	South River	4,772	80,757	16.92	34,184	7.16	5,823	1.22	3,187	0.67	793	0.17	3,105	0.65
53	Summit	7,500	331,999	44.27	155,818	20.78	12,277	1.64	19,501	2.60	13,524	1.80	38,589	5.15
54	Tenafly	2,756	50,410	18.29	39,138	14.20	3,211	1.17	4,655	1.69	718	0.26	11,102	4.03
55	Vineland	5,282	162,312	30.73	82,026	15.53	4,174	0.79	5,728	1.08	4,994	0.95	3,079	0.58
56	Wallington	3,448	35,691	10.35	23,100	6.70	2,481	0.72	1,440	0.42	633	0.18	3,776	1.10
57	Washington	3,567	32,465	9.10	28,189	7.90	2,499	0.70	1,020	0.29	835	0.23	6,956	1.95
58	Westfield	6,420	274,187	42.71	149,370	23.27	19,413	3.02	20,230	3.15	4,642	0.72	31,026	4.83
59	Wharton	2,983	18,023	6.04	17,140	5.75	1,984	0.67	1,069	0.36	315	0.11	2,748	0.92
60	Woodbury	4,642	83,680	18.03	55,196	11.89	4,090	0.88	6,098	1.31	1,808	0.39	9,732	2.10

[1] For places of 8,000 inhabitants and over, estimated as of July 1, 1913; for places of less than 8,000 inhabitants, enumerated as of Apr. 15, 1910.

A POPULATION OF 2,500 AND OVER, TOTAL AND PER CAPITA: 1913—Continued.

of this table, see page 405.]

EXPENSES OF GENERAL DEPARTMENTS—continued.										EXPENSES OF PUBLIC SERVICE ENTERPRISES.		INTEREST.		OUTLAYS.		
Charities, hospitals, and corrections.		Education.				Recreation.		Miscellaneous and general.								
		Schools.		Libraries.												
Total.	Per capita.	Total.	Per capita.	Total.	Per capita.	Total.	Per capita.	Total.	Per capita.	Total.	Per capita.	Total.	Per capita.	Total.	Per capita.	
NEW JERSEY—Continued.																
INCORPORATED PLACES HAVING A POPULATION OF 8,000 TO 30,000—Continued.																
$391	$0.03	$68,057	$5.27			$2,068	$0.16	$885	$0.07			$18,620	$1.44	$79,578	$6.17	1
10,868	0.44	98,442	4.02	$5,909	$0.24	5,935	0.24			$28,809	$1.18	61,448	2.51	121,724	4.97	2
150	0.01	72,088	4.88					50	(2)			11,109	0.75	17,829	1.21	3
9,902	0.45	182,859	8.23	9,981	0.45	5,455	0.25	3,473	0.16			31,701	1.43	102,093	4.59	4
3,431	0.35	70,472	7.20			795	0.08	836	0.09	37,695	3.85	29,083	2.97	32,799	3.35	5
2,660	0.12	109,679	4.77	3,454	0.15	485	0.02	1,089	0.05			27,094	1.18	146,776	6.38	6
1,368	0.08	88,940	5.47			550	0.03	3,173	0.20			71,926	4.43	54,743	3.37	7
1,601	0.13	93,895	7.63			311	0.03	1,474	0.12			40,098	3.26	15,969	1.30	8
INCORPORATED PLACES HAVING A POPULATION OF 2,500 TO 8,000.																
$213	$0.04	$27,854	$5.65	$990	$0.20	$101	$0.02	$341	$0.07			$3,169	$0.64	$6,975	$1.41	9
136	0.03	14,943	3.52							$6,300	$1.48	12,131	2.85	18,186	4.28	10
730	0.18	28,684	7.23			4	(2)					5,372	1.35	7,391	1.86	11
78	0.02	20,947	5.50					171	0.04			7,682	2.02	2,874	0.75	12
355	0.10	27,803	8.19			250	0.07	575	0.17			9,130	2.69	10,453	3.08	13
		35,261	7.35	300	0.06			2,403	0.50			14,115	2.94	44,543	9.29	14
353	0.05	47,683	6.38	1,997	0.27	1,229	0.16	378	0.05	9,870	1.32	11,188	1.50	8,953	1.20	15
391	0.12	14,010	4.43	1,067	0.34			288	0.09	3,467	1.10	4,760	1.50	9,206	2.91	16
101	0.02	29,467	6.89	463	0.11	228	0.05	675	0.16			10,794	2.52	13,932	3.26	17
927	0.35	28,608	10.78	1,169	0.44			985	0.37			17,609	6.63	38,524	14.51	18
519	0.19	20,038	7.44	311	0.12	185	0.07					2,916	1.08	1,349	0.50	19
539	0.12	31,926	7.14					981	0.22			11,487	2.57	157,838	35.29	20
		28,918	8.94					225	0.07	13,030	4.03	4,116	1.27	15,910	4.92	21
148	0.05	42,714	13.10	1,772	0.54	2,672	0.82	316	0.10	5,687	1.74	16,970	5.21	109,561	33.61	22
187	0.03	27,435	4.86			430	0.08	936	0.17			22,553	3.99	397	0.07	23
79	0.03	16,467	6.07			60	0.02			4,859	1.79	1,273	0.47	3,880	1.43	24
136	0.03	43,511	10.50	1,000	0.24	203	0.05	247	0.06	8,395	2.03	14,072	3.40	139,070	33.58	25
805	0.31	17,943	7.01							3,508	1.37	7,630	2.98	8,124	3.17	26
1,323	0.26	48,714	9.57			243	0.05			5,285	1.04	2,850	0.56			27
		18,100	5.32									2,770	0.81	12,738	3.75	28
1,184	0.33	24,302	6.84					514	0.15	9,832	2.77	7,027	1.98	3,732	1.05	29
1,690	0.36	17,187	3.69			130	0.03	489	0.11			709	0.15	100	0.02	30
113	0.04	13,236	5.21					163	0.06			1,963	0.77	1,995	0.79	31
157	0.04	27,481	6.64					944	0.23	40,044	0.98	6,663	1.60	10,633	2.57	32
862	0.14	26,754	5.74	6,100	1.31	1,070	0.23	495	0.11	30,617	6.57	17,116	3.67	57,768	12.40	33
471	0.11	22,173	4.96			250	0.06			4,066	0.91	8,898	1.99	28,718	6.43	34
2,490	0.41	58,012	9.48			360	0.06					2,653	0.43	19,490	3.19	35
1,417	0.24	63,003	10.48			560	0.09	1,155	0.19	8,914	1.48	20,408	3.40	98,795	16.44	36
452	0.10	27,482	6.26					289	0.07			4,045	0.92	12,326	2.81	37
1,330	0.26	42,477	8.26	1,890	0.37	550	0.11					7,590	1.48	21,062	4.10	38
55	0.02	9,978	3.67									2,916	1.07	24,447	8.99	39
		14,278	3.89									508	0.14	189	0.05	40
2,973	0.40	74,374	10.05					978	0.13	15,628	2.11	14,913	2.02	14,545	1.97	41
750	0.14	62,313	11.51	300	0.06	1,103	0.20	975	0.18			24,930	4.60	19,338	3.57	42
718	0.12	28,075	4.85			200	0.03	77	0.01			3,416	0.59	12,444	2.15	43
613	0.22	33,183	12.18			485	0.18					5,983	2.20	30,027	11.02	44
1,167	0.37	34,349	10.95			358	0.11	289	0.09			14,712	4.69	49,903	15.90	45
841	0.12	73,255	10.40	2,932	0.42	2,383	0.34	819	0.12			32,553	4.62	130,592	18.54	46
65	0.01	46,266	7.00			192	0.03			11,064	1.67	5,910	0.89	93,311	14.11	47
180	0.04	24,284	5.12					252	0.05			4,918	1.04	10,942	2.31	48
2,206	0.44	53,826	10.64			400	0.08					4,935	0.98	1,202	0.24	49
1,065	0.15	27,450	3.92			76	0.01			11,703	1.67	6,921	0.99	70,339	10.04	50
1,297	0.22	74,041	12.31			1,099	0.18	8,530	1.42	20,818	3.46	36,190	6.02	227,199	37.78	51
1,307	0.27	19,489	4.08					480	0.10	9,096	1.91	14,311	3.00	23,166	4.85	52
3,291	0.44	63,357	8.45	3,790	0.51	624	0.08	865	0.12			29,735	3.96	146,446	19.53	53
471	0.17	17,834	6.48	150	0.05	444	0.16	533	0.19			4,111	1.49	7,161	2.60	54
151	0.03	59,659	11.29	1,500	0.28	1,154	0.22	1,587	0.30	32,665	6.18	11,175	2.12	36,446	6.90	55
134	0.04	14,211	4.12			140	0.04	285	0.08	5,634	1.63	4,841	1.40	2,116	0.61	56
104	0.03	16,745	4.69			30	0.01					2,450	0.69	1,826	0.51	57
1,472	0.23	66,864	10.41	3,230	0.50	1,188	0.19	1,305	0.20			20,330	3.17	104,487	16.28	58
220	0.07	10,250	3.44	321	0.11	100	0.03	133	0.04			633	0.21	250	0.08	59
218	0.05	32,007	6.89	1,043	0.22	200	0.04			7,164	1.54	13,980	3.01	7,340	1.58	60

[2] Less than one-half of 1 cent.

TABLE 6.—GOVERNMENTAL COST PAYMENTS OF INCORPORATED PLACES HAVING

[For a text discussion

	INCORPORATED PLACE.	Population.[1]	GOVERNMENTAL COST PAYMENTS.		EXPENSES OF GENERAL DEPARTMENTS.									
					All general departments.		General government.		Protection to person and property.		Conservation of health and sanitation.		Highways.	
			Total.	Per capita.	Total.	Per capita.	Total.	Per capita.	Total.	Per capita.	Total.	Per capita.	Total.	Per capita.
	NEW MEXICO.													
1	Total	48,124	$603,429	$12.54	$373,135	$7.75	$41,022	$0.85	$62,132	$1.29	$26,098	$0.54	$52,983	$1.10
	INCORPORATED PLACES HAVING A POPULATION OF 8,000 TO 30,000.													
2	Albuquerque	12,573	$160,281	$12.75	$140,908	$11.21	$11,515	$0.92	$26,971	$2.13	$18,743	$1.49	$18,566	$1.48
	INCORPORATED PLACES HAVING A POPULATION OF 2,500 TO 8,000.													
3	Clovis	3,255	$38,945	$11.96	$7,690	$2.36	$1,629	$0.50	$3,599	$1.11	$838	$0.26	$1,624	$0.50
4	Las Cruces	3,836	83,065	21.65	3,806	0.99	1,552	0.40	314	0.08	440	0.11	1,335	0.35
5	Las Vegas city (East Las Vegas P. O.).	3,755	37,158	9.90	31,346	8.35	2,208	0.59	6,710	1.79	460	0.12	5,329	1.42
6	Las Vegas town	3,179	12,883	4.05	11,551	3.63	840	0.26	1,670	0.53	5	(3)	1,458	0.46
7	Raton	4,539	54,471	12.00	43,753	9.64	4,527	1.00	5,170	1.14	272	0.06	5,207	1.15
8	Roswell	6,172	105,071	17.02	61,820	10.02	4,158	0.67	9,106	1.48	1,168	0.19	10,496	1.70
9	Santa Fe	5,072	41,170	8.12	32,750	6.46	[4] 9,628	[4] 1.90	570	0.11	(4)	(4)	3,304	0.65
10	Silver City	3,217	23,496	7.30	13,488	4.19	2,816	0.88	4,576	1.42	2,323	0.72	3,507	1.09
11	Tucumcari	2,526	46,889	18.56	26,023	10.30	2,149	0.85	3,446	1.36	1,849	0.73	2,157	0.85
	NEW YORK.													
12	Total	7,755,439	$306,261,227	$39.49	$160,184,111	$20.65	$20,172,568	$2.60	$34,709,994	$4.48	$16,354,321	$2.11	$15,369,060	$1.98
	INCORPORATED PLACES HAVING A POPULATION OF 30,000 AND OVER.													
13	Albany	102,344	$3,167,234	$30.95	$1,528,445	$14.93	$188,328	$1.84	$434,274	$4.24	$136,427	$1.33	$141,453	$1.38
14	Amsterdam	34,283	401,120	11.70	273,459	7.98	31,380	0.92	50,165	1.47	34,155	1.00	40,114	1.17
15	Auburn	36,071	762,683	21.14	450,087	12.48	42,437	1.18	98,030	2.72	44,759	1.24	71,820	1.99
16	Binghamton	51,300	848,469	16.54	541,150	10.55	50,012	0.97	107,174	2.09	32,102	0.63	81,604	1.59
17	Buffalo	446,889	13,856,424	31.01	8,262,684	18.49	587,937	1.32	2,251,937	5.04	777,034	1.74	1,322,273	2.96
18	Elmira	37,664	677,916	18.00	462,078	12.27	50,389	1.34	105,386	2.80	31,872	0.85	71,994	1.91
19	Jamestown	34,027	988,033	29.04	423,723	12.45	34,861	1.02	78,884	2.32	29,232	0.86	76,832	2.26
20	Mount Vernon	34,066	1,557,790	45.73	846,061	24.83	90,288	2.65	144,388	4.24	91,227	2.68	174,643	5.12
21	New Rochelle	33,461	1,187,134	35.48	639,045	19.10	85,180	2.55	100,585	3.01	67,655	2.02	87,133	2.60
22	New York	5,198,888	243,208,430	46.78	124,492,413	23.95	16,920,019	3.25	27,210,037	5.23	12,854,617	2.47	9,759,703	1.88
23	Niagara Falls	34,013	1,436,887	42.25	547,717	16.10	66,541	1.96	132,479	3.89	83,666	2.46	56,352	1.66
24	Rochester	235,968	8,234,809	34.90	4,050,485	17.17	328,458	1.39	930,949	3.95	566,809	2.40	546,986	2.32
25	Schenectady	86,305	1,725,342	19.99	896,929	10.39	105,050	1.22	205,329	2.37	94,490	1.09	75,427	0.87
26	Syracuse	146,480	3,602,779	24.60	2,353,672	16.07	221,049	1.51	462,599	3.16	308,511	2.11	349,090	2.38
27	Troy	77,382	1,959,669	25.32	1,201,067	15.52	121,618	1.57	240,288	3.11	191,484	2.47	134,628	1.74
28	Utica	80,246	1,347,024	16.79	1,021,996	12.74	96,890	1.21	255,730	3.19	107,376	1.34	112,673	1.40
29	Yonkers	90,156	3,335,078	36.99	1,669,373	18.52	168,761	1.87	383,741	4.26	205,279	2.28	200,900	2.23
	INCORPORATED PLACES HAVING A POPULATION OF 8,000 TO 30,000.													
30	Batavia	12,382	$195,424	$15.78	$128,861	$10.41	$4,293	$0.35	$14,551	$1.18	$6,707	$0.54	$22,942	$1.85
31	Cohoes	24,968	294,352	11.79	206,039	8.25	23,316	0.93	62,450	2.50	21,371	0.86	25,120	1.01
32	Corning	14,596	166,721	11.42	106,609	7.30	11,674	0.80	18,822	1.29	8,086	0.55	20,919	1.43
33	Cortland	12,313	185,812	15.09	97,752	7.94	12,000	0.97	15,859	1.29	10,837	0.88	16,487	1.34
34	Dunkirk	19,040	286,119	15.03	156,531	8.22	16,897	0.89	22,891	1.20	14,340	0.75	10,651	0.56
35	Fulton	11,218	317,954	28.34	120,261	10.72	15,544	1.38	17,822	1.59	4,409	0.39	21,106	1.88
36	Geneva	13,099	245,590	18.75	125,707	9.60	11,689	0.89	19,312	1.47	8,415	0.64	26,053	1.99
37	Glens Falls	16,096	231,381	14.38	155,358	9.65	20,272	1.26	26,250	1.63	15,547	0.97	25,162	1.56
38	Gloversville	21,386	310,171	14.50	179,925	8.41	15,060	0.70	31,746	1.48	17,117	0.80	27,558	1.29
39	Hornell	14,169	290,326	20.49	150,179	10.60	17,634	1.24	25,354	1.79	7,548	0.53	29,323	2.07
40	Hudson	12,030	136,074	11.31	101,289	8.42	14,774	1.23	12,541	1.04	9,593	0.80	22,173	1.84
41	Ithaca	15,341	314,022	20.47	203,434	13.26	18,259	1.19	36,659	2.39	28,315	1.85	34,373	2.24
42	Johnstown	10,550	138,904	13.17	102,291	9.70	8,969	0.85	10,163	0.96	4,383	0.42	15,005	1.42
43	Kingston	26,354	413,937	15.71	293,663	11.14	31,328	1.19	40,783	1.55	28,455	1.08	45,585	1.73
44	Lackawanna	17,951	350,296	19.51	173,926	9.69	21,881	1.22	42,258	2.35	23,493	1.31	40,117	2.23
45	Little Falls	12,886	179,500	13.93	104,496	8.11	8,287	0.64	17,141	1.33	6,477	0.50	23,665	1.84
46	Lockport	19,436	374,998	19.29	246,419	12.68	32,105	1.65	47,238	2.43	16,874	0.87	41,346	2.13
47	Middletown	15,570	302,957	19.46	179,121	11.50	21,691	1.39	27,584	1.77	17,230	1.11	22,241	1.43
48	Newburgh	28,733	564,136	19.63	379,871	13.22	32,975	1.15	54,881	1.91	45,157	1.57	50,627	1.76
49	North Tonawanda	12,892	252,931	19.62	162,321	12.59	23,955	1.86	24,354	1.89	9,031	0.70	24,958	1.94

[1] For places of 8,000 inhabitants and over, estimated as of July 1, 1913; for places of less than 8,000 inhabitants, enumerated as of Apr. 15, 1910.
[2] Not reported.

A POPULATION OF 2,500 AND OVER, TOTAL AND PER CAPITA: 1913—Continued.

of this table, see page 405.]

EXPENSES OF GENERAL DEPARTMENTS—continued.										EXPENSES OF PUBLIC SERVICE ENTERPRISES.		INTEREST.		OUTLAYS.		
Charities, hospitals, and corrections.		Education.				Recreation.		Miscellaneous and general.								
		Schools.		Libraries.												
Total.	Per capita.	Total.	Per capita.	Total.	Per capita.	Total.	Per capita.	Total.	Per capita.	Total.	Per capita.	Total.	Per capita.	Total.	Per capita.	
NEW MEXICO.																
$3,223	$0.07	$176,886	$3.68	$5,159	$0.11	$5,632	$0.12	.....	.....	$38,123	$0.79	$74,920	$1.56	$117,251	$2.44	1
INCORPORATED PLACES HAVING A POPULATION OF 8,000 TO 30,000.																
$1,033	$0.08	$59,415	$4.73	$2,348	$0.19	$2,317	$0.18	.....	.....	.....	.....	$16,408	$1.31	$2,965	$0.24	2
INCORPORATED PLACES HAVING A POPULATION OF 2,500 TO 8,000.																
.....	.....	(2)	(2)	.....	.....	.....	.....	.....	.....	$18,090	$5.55	$7,686	$2.36	$5,479	$1.68	3
$165	$0.04	(2)	(2)	.....	.....	.....	.....	.....	.....	189	0.05	4,963	1.29	74,107	19.32	4
23	0.01	$15,454	$4.12	$750	$0.20	$412	$0.11	.....	.....	.....	.....	5,812	1.55	.....	.....	5
.....	.....	7,578	2.38	.....	.....	.....	.....	.....	.....	.....	.....	1,332	0.42	.....	.....	6
27	0.01	25,939	5.71	780	0.17	1,831	0.40	.....	.....	.....	.....	2,529	0.56	8,189	1.80	7
1,450	0.23	33,700	5.46	670	0.11	1,072	0.17	.....	.....	12,685	2.06	16,160	2.62	14,406	2.33	8
.....	.....	18,637	3.67	611	0.12	.....	.....	.....	.....	.....	.....	3,266	0.64	5,154	1.02	9
266	0.08	(2)	(2)	.....	.....	.....	.....	.....	.....	.....	.....	6,240	1.94	3,768	1.17	10
259	0.10	16,163	6.40	.....	.....	.....	.....	.....	.....	7,159	2.83	10,524	4.17	3,183	1.26	11
NEW YORK.																
$12,425,529	$1.60	$46,837,731	$6.04	$1,551,248	$0.20	$5,178,800	$0.67	$7,584,860	$0.98	$11,579,185	$1.49	$47,008,591	$6.06	$87,489,340	$11.28	12
INCORPORATED PLACES HAVING A POPULATION OF 30,000 AND OVER.																
$46,151	$0.45	$426,362	$4.17	$14,200	$0.14	$93,957	$0.92	$47,293	$0.46	$242,343	$2.37	$222,238	$2.17	$1,174,208	$11.47	13
14,373	0.42	97,716	2.85	3,000	0.09	392	0.01	2,164	0.06	18,359	0.54	45,370	1.32	63,932	1.86	14
28,741	0.80	152,165	4.22	5,500	0.15	2,623	0.07	4,012	0.11	56,385	1.56	51,488	1.43	204,723	5.68	15
69,361	1.35	176,547	3.44	11,613	0.23	7,118	0.14	5,619	0.11	57,489	1.12	33,222	0.65	216,608	4.22	16
252,868	0.57	2,296,474	5.14	124,106	0.28	429,413	0.96	220,642	0.49	933,641	2.09	1,190,843	2.66	3,469,256	7.76	17
29,369	0.78	151,681	4.03	4,500	0.12	5,955	0.16	10,932	0.29	8,674	0.23	33,058	0.88	174,106	4.62	18
41,123	1.21	149,263	4.39	.....	.....	2,248	0.07	11,280	0.33	84,438	2.48	69,900	2.05	409,972	12.05	19
29,676	0.87	297,775	8.74	10,466	0.30	3,550	0.10	4,048	0.12	11,039	0.32	159,607	4.69	541,083	15.88	20
19,125	0.57	241,655	7.22	10,365	0.31	20,847	0.62	6,500	0.19	1,902	0.06	154,015	4.60	392,172	11.72	21
10,856,524	2.09	34,725,251	6.68	1,177,946	0.23	4,099,728	0.79	6,888,588	1.33	7,874,059	1.51	41,278,912	7.94	69,563,046	13.38	22
9,250	0.27	177,214	5.21	8,205	0.24	1,464	0.04	12,546	0.37	57,857	1.70	132,414	3.89	698,899	20.55	23
222,165	0.94	1,058,754	4.48	8,802	0.04	265,841	1.13	121,721	0.52	320,602	1.36	591,207	2.51	3,272,515	13.87	24
50,059	0.58	323,408	3.75	11,000	0.13	7,581	0.09	24,585	0.28	80,639	0.93	197,441	2.29	550,333	6.38	25
173,408	1.18	662,175	4.52	42,385	0.29	67,036	0.46	67,419	0.46	119,742	0.82	424,903	2.90	704,462	4.81	26
125,264	1.62	328,289	4.24	6,500	0.08	19,493	0.25	33,503	0.43	78,395	1.01	223,185	2.88	457,022	5.91	27
43,710	0.54	353,691	4.41	20,054	0.25	20,141	0.25	11,731	0.15	.....	.....	98,696	1.23	226,332	2.82	28
103,863	1.15	560,413	6.22	12,100	0.13	19,811	0.22	14,505	0.16	149,591	1.66	375,867	4.17	1,140,247	12.65	29
INCORPORATED PLACES HAVING A POPULATION OF 8,000 TO 30,000.																
.....	.....	$79,953	$6.46	.....	.....	$415	$0.03	.....	.....	$17,232	$1.39	$18,920	$1.53	$30,411	$2.46	30
$15,237	$0.61	54,184	2.17	$1,026	$0.04	1,010	0.04	$2,325	$0.09	45,775	1.83	32,449	1.30	10,089	0.40	31
4,539	0.31	36,591	2.51	.....	.....	4,628	0.32	1,350	0.09	17,604	1.21	20,548	1.41	21,960	1.50	32
4,081	0.33	37,840	3.07	.....	.....	400	0.03	248	0.02	24,758	2.01	26,311	2.14	36,991	3.00	33
3,697	0.19	79,309	4.17	3,000	0.16	1,698	0.09	4,048	0.21	63,753	3.35	15,983	0.84	49,852	2.62	34
11,015	0.98	47,225	4.21	2,235	0.20	905	0.08	.....	.....	22,646	2.02	19,137	1.70	155,910	13.90	35
500	0.04	59,044	4.51	.....	.....	694	0.05	.....	.....	23,609	1.80	22,087	1.69	74,187	5.66	36
8,758	0.54	53,339	3.31	1,000	0.06	3,164	0.20	1,866	0.12	17,713	1.10	19,140	1.19	39,170	2.43	37
8,709	0.41	75,839	3.55	2,000	0.09	1,667	0.08	229	0.01	16,573	0.77	30,307	1.42	83,366	3.90	38
5,456	0.39	61,105	4.31	2,894	0.20	865	0.06	.....	.....	40,660	2.87	24,884	1.76	74,603	5.27	39
2,439	0.20	39,252	3.26	.....	.....	517	0.04	.....	.....	13,190	1.10	16,490	1.37	5,105	0.42	40
7,905	0.52	75,929	4.95	200	0.01	1,103	0.07	691	0.05	32,544	2.12	65,074	4.24	12,970	0.85	41
2,756	0.26	57,737	5.47	2,500	0.24	330	0.03	448	0.04	12,800	1.21	12,839	1.22	10,974	1.04	42
26,016	0.99	117,401	4.45	3,000	0.11	871	0.03	224	0.01	30,178	1.15	43,650	1.66	46,446	1.76	43
1,125	0.06	44,701	2.49	.....	.....	.....	.....	351	0.02	.....	.....	22,615	1.26	153,755	8.57	44
1,873	0.15	40,540	3.15	2,238	0.17	3,029	0.24	1,246	0.10	15,532	1.21	13,874	1.08	45,598	3.54	45
22,800	1.17	79,755	4.10	2,449	0.13	906	0.05	2,946	0.15	23,417	1.20	27,154	1.40	78,008	4.01	46
150	0.01	86,627	5.56	.....	.....	2,522	0.16	1,076	0.07	42,023	2.70	21,479	1.38	60,334	3.88	47
43,825	1.53	136,929	4.77	.....	.....	9,942	0.35	5,535	0.19	39,389	1.37	37,958	1.32	106,918	3.72	48
2,538	0.20	76,685	5.95	.....	.....	50	(3)	750	0.06	18,385	1.43	28,821	2.24	43,404	3.37	49

[3] Less than one-half of 1 cent.
[4] Expenses for conservation of health and sanitation included with those of general government.

TABLE 6.—GOVERNMENTAL COST PAYMENTS OF INCORPORATED PLACES HAVING

[For a text discussion

	INCORPORATED PLACE.	Population.[1]	GOVERNMENTAL COST PAYMENTS.		EXPENSES OF GENERAL DEPARTMENTS.									
					All general departments.		General government.		Protection to person and property.		Conservation of health and sanitation.		Highways.	
			Total.	Per capita.	Total.	Per capita.	Total.	Per capita.	Total.	Per capita.	Total.	Per capita.	Total.	Per capita.
	NEW YORK—Continued.													
	INCORPORATED PLACES HAVING A POPULATION OF 8,000 TO 30,000—Continued.													
1	Ogdensburg	16,337	$251,501	$15.39	$125,001	$7.65	$10,275	$0.63	$19,237	$1.18	$5,717	$0.35	$36,154	$2.21
2	Olean	15,715	290,816	18.51	188,133	11.97	10,913	0.69	25,071	1.60	13,550	0.86	25,371	1.61
3	Oneida	8,568	124,823	14.58	84,732	9.90	7,343	0.86	16,255	1.90	2,141	0.25	16,394	1.91
4	Oneonta	10,251	135,951	13.26	90,466	8.83	11,841	1.16	15,249	1.49	2,835	0.28	18,102	1.77
5	Ossining	12,629	256,553	20.31	142,110	11.25	13,954	1.10	13,945	1.10	10,032	0.79	47,163	3.73
6	Oswego	23,747	347,572	14.64	241,198	10.16	36,199	1.52	41,930	1.77	12,784	0.54	42,256	1.78
7	Peekskill	16,832	250,883	14.91	130,922	7.78	7,142	0.42	17,951	1.07	11,537	0.69	25,193	1.50
8	Plattsburg	12,015	179,633	14.95	83,054	6.91	8,372	0.70	11,874	0.99	2,931	0.24	18,072	1.50
9	Port Chester	14,551	271,888	18.68	174,815	12.01	16,831	1.16	33,247	2.28	10,803	0.74	42,618	2.93
10	Port Jervis	9,622	124,020	12.89	113,683	11.81	9,446	0.98	14,341	1.49	5,588	0.58	31,753	3.30
11	Poughkeepsie	29,203	878,718	30.09	396,771	13.59	47,492	1.63	61,408	2.10	23,687	0.81	78,560	2.69
12	Rensselaer	10,952	152,192	13.90	126,371	11.54	22,078	2.02	30,346	2.77	4,560	0.42	18,783	1.72
13	Rome	22,172	297,730	13.43	196,845	8.88	21,681	0.98	36,779	1.66	27,164	1.23	37,836	1.71
14	Saratoga Springs	12,784	242,605	18.98	172,261	13.47	16,233	1.27	25,389	1.99	10,071	0.79	38,107	2.98
15	Tonawanda	8,572	155,431	18.13	105,942	12.36	12,935	1.51	15,280	1.78	5,757	0.67	17,126	2.00
16	Watertown	28,364	485,762	17.13	302,669	10.67	31,570	1.11	61,600	2.17	20,185	0.71	44,655	1.57
17	Watervliet	15,318	223,663	14.60	133,148	8.69	19,498	1.27	35,519	2.32	5,410	0.35	14,790	0.97
18	White Plains	18,564	559,956	30.16	274,199	14.77	22,529	1.21	26,204	1.41	35,833	1.93	42,220	2.27
	INCORPORATED PLACES HAVING A POPULATION OF 2,500 TO 8,000.													
19	Albion	5,016	$60,971	$12.16	$56,827	$11.33	$4,418	$0.88	$8,719	$1.74	$495	$0.10	$14,952	$2.98
20	Amityville	2,517	35,119	13.95	32,477	12.90	1,585	0.63	3,708	1.47	723	0.29	7,126	2.83
21	Babylon	2,600	53,753	20.67	28,767	11.06	2,200	0.85	2,568	0.99	115	0.04	10,514	4.04
22	Baldwinsville	3,099	54,273	17.51	31,153	10.05	2,897	0.93	1,062	0.34	172	0.06	6,542	2.11
23	Ballston Spa	4,138	53,927	13.03	36,315	8.78	1,927	0.47	1,248	0.30	5,012	1.21	6,697	1.62
24	Bath	3,884	58,607	15.09	50,762	13.07	1,344	0.35	6,210	1.60	652	0.17	7,850	2.02
25	Brockport	3,579	52,337	14.62	34,294	9.58	3,866	1.08	7,252	2.03	2,225	0.62	13,620	3.81
26	Canandaigua	7,217	123,963	17.18	88,397	12.25	4,704	0.65	13,863	1.92	5,801	0.80	17,857	2.47
27	Canastota	3,247	86,555	26.66	37,782	11.64	2,266	0.70	4,040	1.24	533	0.16	8,285	2.55
28	Canton	2,701	38,009	14.07	28,147	10.42	1,069	0.40	1,404	0.52	1,181	0.44	6,570	2.43
29	Carthage	3,563	54,698	15.35	32,400	9.09	5,606	1.57	2,588	0.73	770	0.22	5,247	1.47
30	Catskill	5,296	64,236	12.13	50,329	9.50	2,705	0.51	2,290	0.43	3,968	0.75	14,659	2.77
31	Clyde	2,695	27,721	10.29	26,990	10.01	3,201	1.19	3,537	1.31	320	0.12	6,292	2.33
32	Cold Springs	2,549	21,565	8.46	17,862	7.01	989	0.39	689	0.27	305	0.12	5,219	2.05
33	Cornwall	2,658	73,866	27.79	26,058	9.80	3,208	1.21	204	0.08	701	0.26	7,537	2.84
34	Dansville	3,938	51,119	12.98	26,957	6.85	1,378	0.35	1,227	0.31	1,377	0.35	9,316	2.37
35	Depew	3,921	64,127	16.35	43,712	11.15	8,470	2.16	7,607	1.94	298	0.08	8,705	2.22
36	Dobbs Ferry	3,455	75,329	21.80	64,482	18.66	6,700	1.94	6,539	1.89	5,735	1.66	23,799	6.89
37	Dolgeville	2,685	37,663	14.03	25,692	9.57	2,027	0.75	1,958	0.73	1,335	0.50	4,964	1.85
38	East Aurora	2,781	73,192	26.32	27,591	9.92	1,506	0.54	496	0.18	448	0.16	8,120	2.92
39	East Syracuse	3,274	57,401	17.53	39,243	11.99	6,128	1.87	1,202	0.37	603	0.18	8,643	2.64
40	Ellenville	3,114	31,078	9.98	24,106	7.74	1,119	0.36	1,246	0.40	212	0.07	6,249	2.01
41	Elmira Heights	2,732	18,918	6.92	18,173	6.65	1,951	0.71	2,964	1.08	408	0.15	2,992	1.10
42	Fairport	3,112	57,862	18.59	26,976	8.67	2,222	0.71	2,863	0.92	415	0.13	1,869	0.60
43	Fishkill Landing	3,902	67,321	17.25	38,319	9.82	3,064	0.79	4,521	1.16	2,406	0.62	9,446	2.42
44	Fort Edward	3,762	49,106	13.05	34,794	9.25	2,356	0.63	2,988	0.79	1,702	0.45	6,523	1.73
45	Fort Plain	2,762	31,258	11.32	23,671	8.57	1,418	0.51	1,825	0.66	912	0.33	5,712	2.07
46	Frankfort	3,303	91,923	27.83	25,653	7.77	1,255	0.38	2,180	0.66	.....	.....	4,534	1.37
47	Fredonia	5,285	58,813	11.13	34,183	6.47	3,829	0.72	2,288	0.43	1,844	0.35	9,239	1.75
48	Freeport	4,836	157,584	32.59	81,981	16.95	4,472	0.92	11,112	2.30	2,553	0.53	18,437	3.81
49	Goshen	3,081	54,441	17.67	37,524	12.18	4,602	1.49	2,628	0.85	.....	.....	11,373	3.69
50	Gouverneur	4,128	58,199	14.10	39,925	9.67	786	0.19	4,732	1.15	176	0.04	7,178	1.74
51	Granville	3,920	54,540	13.91	27,462	7.01	828	0.21	2,135	0.54	654	0.17	5,066	1.29
52	Green Island	4,737	39,410	8.32	34,120	7.20	1,149	0.24	8,351	1.76	1,025	0.22	6,940	1.47
53	Greenport	3,089	59,723	19.33	37,839	12.25	1,464	0.47	2,762	0.89	389	0.13	7,884	2.55
54	Hastings-upon-Hudson	4,552	101,348	22.26	56,593	12.43	3,140	0.69	8,151	1.79	875	0.19	16,864	3.70
55	Haverstraw	5,669	74,233	13.09	54,017	9.53	9,509	1.68	6,109	1.08	491	0.09	10,107	1.78
56	Hempstead	4,964	178,427	35.94	82,129	16.54	8,194	1.65	4,629	0.93	2,442	0.49	13,218	2.66
57	Herkimer	7,520	144,814	19.26	68,068	9.05	2,687	0.36	7,991	1.06	4,578	0.61	11,130	1.48
58	Homer	2,695	26,696	9.91	21,550	8.00	326	0.12	1,510	0.56	326	0.12	6,339	2.35
59	Hoosick Falls	5,532	77,398	13.99	48,002	8.68	3,893	0.70	4,074	0.74	3,266	0.59	8,996	1.63
60	Hudson Falls	5,189	75,041	14.46	63,941	12.32	2,054	0.40	10,235	1.97	6,901	1.33	11,505	2.22
61	Ilion	6,588	185,057	28.09	56,570	8.59	1,544	0.23	4,370	0.66	3,403	0.52	12,129	1.84
62	Lancaster	4,364	106,535	24.41	34,633	7.94	4,668	1.07	2,274	0.52	2,224	0.51	9,470	2.17
63	Leroy	3,771	58,474	15.51	39,091	10.37	4,435	1.18	2,419	0.64	870	0.23	11,954	3.17
64	Lestershire	3,775	82,496	21.85	29,947	7.93	1,906	0.50	2,710	0.72	1,596	0.43	3,837	1.02
65	Lowville	2,940	41,689	14.18	28,522	9.70	574	0.20	810	0.28	530	0.18	9,826	3.34
66	Lyons	4,460	51,217	11.47	48,782	10.94	1,468	0.33	9,192	2.06	1,893	0.42	12,757	2.86
67	Malone	6,467	117,627	18.19	69,403	10.73	1,802	0.28	10,662	1.65	2,272	0.35	18,439	2.85
68	Mamaroneck	5,699	202,187	35.48	91,328	16.03	6,467	1.13	18,746	3.29	485	0.09	18,753	3.29

[1] For places of 8,000 inhabitants and over, estimated as of July 1, 1913; for places of less than 8,000 inhabitants, enumerated as of Apr. 15, 1910.

A POPULATION OF 2,500 AND OVER, TOTAL AND PER CAPITA: 1913—Continued.

of this table, see page 405.]

EXPENSES OF GENERAL DEPARTMENTS—continued.										EXPENSES OF PUBLIC SERVICE ENTERPRISES.		INTEREST.		OUTLAYS.		
Charities, hospitals, and corrections.		Education.				Recreation.		Miscellaneous and general.								
		Schools.		Libraries.												
Total.	Per capita.	Total.	Per capita.	Total.	Per capita.	Total.	Per capita.	Total.	Per capita.	Total.	Per capita.	Total.	Per capita.	Total.	Per capita.	
NEW YORK—Continued.																
INCORPORATED PLACES HAVING A POPULATION OF 8,000 TO 30,000—Continued.																
.....	.....	$49,197	$3.01	.....	.....	$1,722	$0.11	$2,699	$0.17	$60,049	$3.68	$14,157	$0.87	$52,294	$3.20	1
$11,584	$0.74	97,347	6.19	.....	.....	3,322	0.21	975	0.06	17,928	1.14	24,025	1.53	60,730	3.86	2
4,053	0.47	37,876	4.42	.....	.....	495	0.06	175	0.02	4,057	0.47	12,595	1.47	23,439	2.74	3
2,143	0.21	38,220	3.73	$1,118	$0.11	958	0.09	.....	.....	.....	.....	14,968	1.46	30,517	2.98	4
.....	.....	55,193	4.37	.....	.....	1,039	0.08	784	0.06	16,188	1.28	35,283	2.79	62,972	4.99	5
29,495	1.24	70,149	2.95	750	0.03	1,812	0.08	5,823	0.25	29,157	1.23	32,237	1.36	44,980	1.89	6
.....	.....	65,761	3.91	.....	.....	2,446	0.15	892	0.05	57,719	3.43	33,927	2.02	28,315	1.68	7
3,137	0.26	36,526	3.04	2,142	0.18	.....	.....	.....	.....	12,230	1.02	8,078	0.67	76,271	6.35	8
.....	.....	71,316	4.90	.....	.....	.....	.....	.....	.....	.....	.....	33,595	2.31	63,478	4.36	9
2,698	0.28	47,932	4.98	.....	.....	850	0.09	1,075	0.11	.....	.....	7,785	0.81	2,552	0.27	10
43,815	1.50	114,620	3.93	11,636	0.40	15,553	0.53	.....	.....	51,799	1.77	104,423	3.58	325,725	11.15	11
6,027	0.55	43,627	3.98	.....	.....	.....	.....	950	0.09	.....	.....	18,615	1.70	7,206	0.66	12
5,465	0.25	62,543	2.82	1,000	0.05	1,532	0.07	2,845	0.13	12,051	0.54	35,057	1.58	53,777	2.43	13
1,866	0.15	58,359	4.56	.....	.....	21,871	1.71	365	0.03	32,431	2.54	26,142	2.04	11,771	0.92	14
1,471	0.17	52,604	6.14	.....	.....	769	0.09	.....	.....	13,917	1.62	24,417	2.85	11,155	1.30	15
13,082	0.46	118,616	4.18	6,601	0.23	823	0.03	5,537	0.20	40,582	1.43	41,119	1.45	101,392	3.57	16
3,467	0.23	54,464	3.56	.....	.....	.....	.....	.....	.....	.....	.....	10,048	0.66	80,467	5.25	17
.....	.....	133,414	7.19	5,000	0.27	4,529	0.24	4,470	0.24	51,163	2.76	116,149	6.26	118,445	6.38	18
INCORPORATED PLACES HAVING A POPULATION OF 2,500 TO 8,000.																
.....	.....	$28,243	$5.63	.....	.....	.....	.....	.....	.....	.....	.....	$2,744	$0.55	$1,400	$0.28	19
.....	.....	19,326	7.68	.....	.....	.....	.....	89	(2)	.....	.....	1,991	0.79	651	0.26	20
.....	.....	13,147	5.06	.....	.....	.....	.....	223	$0.09	.....	.....	2,612	1.00	22,374	8.61	21
.....	.....	20,480	6.61	.....	.....	.....	.....	.....	.....	$8,072	$2.60	2,719	0.88	12,329	3.98	22
.....	.....	20,318	4.91	$300	$0.07	$496	$0.12	317	0.08	2,412	0.58	10,880	2.63	4,320	1.04	23
.....	.....	17,205	4.43	.....	.....	83	0.02	17,418	4.48	.....	.....	1,825	0.47	6,020	1.55	24
.....	.....	7,247	2.02	.....	.....	84	0.02	.....	.....	.....	.....	1,419	0.40	16,624	4.64	25
.....	.....	45,424	6.29	200	0.03	60	0.01	488	0.07	8,616	1.19	13,086	1.81	13,864	1.92	26
$219	$0.07	22,439	6.91	.....	.....	.....	.....	.....	.....	4,609	1.42	3,698	1.14	40,466	12.46	27
.....	.....	17,224	6.38	500	0.19	.....	.....	199	0.07	4,641	1.72	3,657	1.35	1,564	0.58	28
.....	.....	17,864	5.01	300	0.08	.....	.....	25	0.01	2,181	0.61	12,050	3.38	8,067	2.26	29
.....	.....	24,807	4.68	1,750	0.33	150	0.03	.....	.....	9,902	1.87	4,005	0.76	.....	.....	30
.....	.....	13,140	4.88	.....	.....	500	0.19	.....	.....	.....	.....	270	0.10	461	0.17	31
.....	.....	10,660	4.18	.....	.....	.....	.....	.....	.....	809	0.32	2,894	1.14	.....	.....	32
7	(2)	14,147	5.32	50	0.02	194	0.07	10	(2)	6,173	2.32	7,300	2.75	34,335	12.92	33
.....	.....	12,613	3.20	700	0.18	346	0.09	.....	.....	3,779	0.96	5,279	1.34	15,104	3.84	34
.....	.....	18,432	4.70	.....	.....	200	0.05	.....	.....	.....	.....	5,183	1.32	15,232	3.88	35
500	0.14	20,404	5.91	275	0.08	385	0.11	145	0.04	.....	.....	6,480	1.88	4,367	1.26	36
.....	.....	14,781	5.51	300	0.11	327	0.12	.....	.....	1,848	0.69	5,349	1.99	4,774	1.78	37
.....	.....	16,773	6.03	.....	.....	188	0.07	60	0.02	6,243	2.24	7,833	2.82	31,525	11.34	38
.....	.....	22,667	6.92	.....	.....	.....	.....	.....	.....	2,640	0.81	7,052	2.15	8,466	2.59	39
.....	.....	14,680	4.71	600	0.19	.....	.....	.....	.....	5,840	1.88	1,132	0.36	.....	.....	40
.....	.....	9,633	3.53	.....	.....	.....	.....	225	0.08	.....	.....	745	0.27	.....	.....	41
.....	.....	18,464	5.93	.....	.....	300	0.10	843	0.27	15,451	4.96	2,497	0.80	12,938	4.16	42
.....	.....	18,318	4.69	.....	.....	200	0.05	364	0.09	9,124	2.34	6,405	1.64	13,473	3.45	43
.....	.....	19,684	5.23	.....	.....	1,195	0.32	346	0.09	3,075	0.82	6,575	1.75	4,662	1.24	44
.....	.....	13,138	4.76	300	0.11	366	0.13	.....	.....	2,019	0.73	3,794	1.37	1,774	0.64	45
.....	.....	17,384	5.26	300	0.09	.....	.....	.....	.....	4,640	1.40	5,584	1.69	56,046	16.97	46
.....	.....	16,273	3.08	100	0.02	610	0.12	.....	.....	3,943	0.75	7,670	1.45	13,017	2.46	47
.....	.....	44,343	9.17	.....	.....	590	0.12	474	0.10	25,151	5.20	11,991	2.48	38,461	7.95	48
.....	.....	18,121	5.88	400	0.13	400	0.13	.....	.....	2,742	0.89	4,677	1.52	9,498	3.08	49
.....	.....	26,454	6.41	500	0.12	.....	.....	99	0.02	5,038	1.22	2,349	0.57	10,887	2.64	50
.....	.....	17,468	4.46	1,000	0.26	120	0.03	191	0.05	5,179	1.32	2,230	0.57	19,669	5.02	51
.....	.....	16,027	3.38	.....	.....	.....	.....	628	0.13	4,012	0.85	1,170	0.25	108	0.02	52
.....	.....	24,822	8.04	350	0.11	.....	.....	168	0.05	16,865	5.46	3,652	1.18	1,367	0.44	53
16	(2)	27,488	6.04	.....	.....	.....	.....	59	0.01	77	0.02	8,723	1.92	35,955	7.90	54
.....	.....	27,801	4.90	.....	.....	.....	.....	.....	.....	.....	.....	8,001	1.41	12,215	2.15	55
.....	.....	52,765	10.63	.....	.....	.....	.....	881	0.18	10,705	2.16	14,876	3.00	70,717	14.25	56
1,500	0.20	36,845	4.90	1,500	0.20	1,017	0.14	820	0.11	23,973	3.19	10,893	1.45	41,880	5.57	57
1	(2)	11,992	4.45	750	0.28	.....	.....	303	0.11	3,826	1.42	1,320	0.49	.....	.....	58
.....	.....	27,038	4.89	565	0.10	170	0.03	.....	.....	11,651	2.11	7,347	1.33	10,398	1.88	59
.....	.....	31,195	6.01	.....	.....	1,082	0.21	969	0.19	.....	.....	7,008	1.35	4,092	0.79	60
2,300	0.35	29,656	4.50	2,666	0.40	183	0.03	319	0.05	24,222	3.68	10,175	1.54	94,090	14.28	61
.....	.....	15,447	3.54	.....	.....	200	0.05	350	0.08	14,542	3.33	10,189	2.33	47,171	10.81	62
.....	.....	19,413	5.15	.....	.....	.....	.....	.....	.....	7,127	1.89	6,434	1.71	5,822	1.54	63
300	0.08	19,236	5.10	.....	.....	185	0.05	177	0.05	11,181	2.96	5,422	1.44	35,946	9.52	64
.....	.....	16,282	5.54	.....	.....	500	0.17	.....	.....	4,671	1.59	2,116	0.72	6,380	2.17	65
.....	.....	20,845	4.67	.....	.....	651	0.15	1,976	0.44	.....	.....	513	0.12	1,922	0.43	66
200	0.03	33,486	5.18	1,102	0.17	1,136	0.18	304	0.05	6,488	1.00	12,684	1.96	29,052	4.49	67
227	0.04	45,592	8.00	.....	.....	.....	.....	1,058	0.19	.....	.....	29,723	5.22	81,136	14.24	68

[2] Less than one-half of 1 cent.

TABLE 6.—GOVERNMENTAL COST PAYMENTS OF INCORPORATED PLACES HAVING

[For a text discussion

	INCORPORATED PLACE.	Population.[1]	GOVERNMENTAL COST PAYMENTS.		EXPENSES OF GENERAL DEPARTMENTS.									
					All general departments.		General government.		Protection to person and property.		Conservation of health and sanitation.		Highways.	
			Total.	Per capita.	Total.	Per capita.	Total.	Per capita.	Total.	Per capita.	Total.	Per capita.	Total.	Per capita.
	NEW YORK—Continued.													
	INCORPORATED PLACES HAVING A POPULATION OF 2,500 TO 8,000—Continued.													
1	Massena	2,951	$35,042	$11.87	$30,498	$10.33	$1,127	$0.38	$3,397	$1.15	$74	$0.03	$6,434	$2.18
2	Matteawan	6,727	82,257	12.23	37,399	5.56	2,367	0.35	5,637	0.84	2,468	0.37	9,770	1.45
3	Mechanicville	6,634	97,856	14.75	49,600	7.48	3,295	0.50	2,675	0.40	6,051	0.91	8,901	1.34
4	Medina	5,683	81,702	14.38	59,872	10.54	6,267	1.10	7,069	1.24	1,349	0.24	16,857	2.97
5	Mount Kisco	2,802	109,814	39.19	32,619	11.64	3,803	1.36	4,220	1.51	524	0.19	7,391	2.64
6	Mount Morris	2,782	25,181	9.05	23,189	8.34	425	0.15	1,800	0.65	25	0.01	9,459	3.40
7	Newark	6,227	142,320	22.86	72,148	11.58	4,023	0.65	7,592	1.22	.....	.....	18,729	3.01
8	North Tarrytown	5,421	88,281	16.29	59,933	11.06	9,038	1.67	9,834	1.81	2,821	0.52	9,739	1.80
9	Norwich	7,422	90,989	12.26	69,677	9.39	4,149	0.56	8,131	1.10	4,277	0.58	13,617	1.83
10	Nyack	4,619	119,196	25.81	71,628	15.51	5,179	1.12	5,787	1.25	3,724	0.81	16,718	3.62
11	Owego	4,633	68,876	14.87	53,303	11.51	3,643	0.79	9,805	2.12	1,278	0.28	12,931	2.79
12	Patchogue	3,824	60,955	15.94	56,331	14.74	2,380	0.62	5,080	1.33	1,116	0.30	5,859	1.53
13	Penn Yan	4,597	124,649	27.12	39,285	8.55	1,556	0.34	5,193	1.13	1,926	0.42	5,514	1.20
14	Perry	4,388	69,279	15.79	35,647	8.12	1,292	0.29	2,364	0.54	737	0.17	11,476	2.62
15	Potsdam	4,036	52,679	13.05	30,810	7.63	1,394	0.35	3,747	0.93	4,830	1.20	8,408	2.08
16	Rockville Center	3,667	81,135	22.13	42,931	11.71	2,639	0.72	6,450	1.76	345	0.09	2,865	0.78
17	Rye	3,964	228,290	57.59	126,328	31.87	13,704	3.46	21,100	5.32	23,688	5.98	26,920	6.79
18	Sag Harbor	3,408	33,079	9.71	28,849	8.47	1,429	0.42	5,089	1.49	125	0.04	5,153	1.51
19	St. Johnsville	2,536	38,296	15.10	22,080	8.71	2,623	1.03	2,090	0.82	2,236	0.88	5,117	2.02
20	Salamanca	5,792	103,896	17.94	63,806	11.02	6,822	1.18	6,206	1.07	3,210	0.55	8,023	1.39
21	Saranac Lake	4,983	114,797	23.02	63,228	12.69	2,920	0.59	7,191	1.44	7,367	1.48	9,586	1.92
22	Saugerties	3,929	44,346	11.29	30,565	7.78	1,385	0.35	1,420	0.36	800	0.20	7,697	1.96
23	Scotia	2,957	79,041	26.73	31,714	10.73	3,028	1.02	2,284	0.76	2,073	0.70	3,199	1.08
24	Seneca Falls	6,588	154,867	23.51	86,445	13.12	4,197	0.64	11,554	1.75	6,443	0.98	39,922	6.06
25	Sidney	2,507	21,938	8.75	20,969	8.36	1,423	0.57	2,607	1.04	451	0.18	3,178	1.27
26	Silver Creek	2,512	39,563	15.75	28,186	11.22	434	0.17	1,050	0.42	796	0.32	8,935	3.56
27	Solvay	5,139	142,535	27.74	74,294	14.46	6,654	1.29	7,402	1.44	5,507	1.07	5,147	1.00
28	Southampton	2,509	103,052	41.07	45,057	17.96	3,669	1.46	5,981	2.38	479	0.19	14,738	5.87
29	Suffern	2,663	55,003	20.65	33,310	12.51	2,351	0.88	1,689	0.63	1,320	0.50	8,786	3.30
30	Tarrytown	5,600	190,604	34.04	114,296	20.41	14,685	2.62	18,761	3.35	5,392	0.96	35,106	6.27
31	Tuckahoe	2,722	92,522	33.99	32,159	11.81	1,956	0.72	4,679	1.72	933	0.34	4,344	1.60
32	Tupper Lake	3,067	50,866	16.58	27,465	8.96	1,000	0.33	3,616	1.18	274	0.09	3,058	1.00
33	Walden	4,004	55,643	13.90	39,873	9.96	2,776	0.70	2,322	0.58	1,623	0.41	12,102	3.02
34	Walton	3,103	35,122	11.32	34,429	11.10	2,054	0.66	2,872	0.93	261	0.08	7,044	2.27
35	Wappingers Falls	3,195	22,612	7.08	20,599	6.45	1,887	0.59	1,426	0.45	368	0.12	8,258	2.58
36	Warsaw	3,206	49,544	15.45	31,387	9.79	2,047	0.64	1,496	0.47	521	0.16	12,254	3.82
37	Waterford	3,245	42,136	12.98	39,481	12.17	575	0.18	4,027	1.24	2,883	0.89	5,192	1.60
38	Waterloo	3,931	47,079	11.98	40,694	10.35	1,148	0.29	6,500	1.65	487	0.12	8,675	2.21
39	Watkins	2,817	39,854	14.15	19,972	7.09	645	0.23	937	0.33	1,268	0.45	1,807	0.64
40	Waverly	4,855	317,623	65.42	52,297	10.77	5,763	1.19	4,286	0.88	4,131	0.85	10,144	2.09
41	Wellsville	4,382	54,724	12.49	45,077	10.29	2,070	0.47	5,332	1.22	629	0.14	9,009	2.06
42	Westfield	2,985	67,483	22.61	29,530	9.89	1,413	0.47	1,221	0.41	337	0.11	4,025	1.35
43	Whitehall	4,917	56,532	11.50	36,855	7.50	1,824	0.37	928	0.19	892	0.18	11,504	2.34
	NORTH CAROLINA.													
44	Total	339,758	$6,122,868	$18.02	$2,399,080	$7.06	$326,106	$0.96	$472,623	$1.39	$248,101	$0.73	$429,855	$1.27
	INCORPORATED PLACES HAVING A POPULATION OF 30,000 AND OVER.													
45	Charlotte	37,015	$1,174,137	$31.72	$235,007	$6.35	$26,138	$0.71	$65,425	$1.77	$20,326	$0.55	$35,699	$0.96
	INCORPORATED PLACES HAVING A POPULATION OF 8,000 TO 30,000.													
46	Asheville	19,825	$497,924	$25.12	$211,877	$10.69	$32,921	$1.66	$43,075	$2.17	$27,859	$1.41	$37,425	$1.89
47	Concord	8,975	80,840	9.01	36,922	4.11	4,623	0.52	6,219	0.69	580	0.06	8,739	0.97
48	Durham	21,764	298,329	13.71	195,887	9.00	9,703	0.45	44,864	2.06	26,335	1.21	33,659	1.55
49	Elizabeth City	9,083	79,494	8.75	56,518	6.22	21,444	2.36	8,269	0.91	2,209	0.24	4,169	0.46
50	Greensboro	17,798	374,901	21.06	133,180	7.48	22,061	1.24	27,399	1.54	6,717	0.38	20,232	1.14
51	High Point	11,267	139,367	12.37	56,480	5.01	6,553	0.58	10,123	0.90	1,464	0.13	13,940	1.24
52	Newbern	10,205	137,177	13.44	70,982	6.96	8,336	0.82	10,638	1.04	1,853	0.18	15,567	1 53
53	Raleigh	19,686	262,142	13.32	210,189	10.68	17,652	0.90	39,355	2.00	19,931	1.01	45,672	2.32
54	Rocky Mount	10,249	131,555	12.84	57,529	5.61	7,949	0.78	10,010	0.98	5,135	0.50	6,820	0.67
55	Wilmington	27,298	579,819	21.24	185,818	6.81	20,110	0.74	71,085	2.60	58,344	2.14	22,763	0.83
56	Winston	21,828	452,463	20.73	200,571	9.18	26,796	1.23	21,194	0.97	31,209	1.43	38,693	1.77

[1] For places of 8,000 inhabitants and over, estimated as of July 1, 1913; for places of less than 8,000 inhabitants, enumerated as of Apr. 15, 1910.

A POPULATION OF 2,500 AND OVER, TOTAL AND PER CAPITA: 1913—Continued.

of this table, see page 405.]

EXPENSES OF GENERAL DEPARTMENTS—continued.										EXPENSES OF PUBLIC SERVICE ENTERPRISES.		INTEREST.		OUTLAYS.		
Charities, hospitals, and corrections.		Education.				Recreation.		Miscellaneous and general.								
		Schools.		Libraries.												
Total.	Per capita.	Total.	Per capita.	Total.	Per capita.	Total.	Per capita.	Total.	Per capita.	Total.	Per capita.	Total.	Per capita.	Total.	Per capita.	
NEW YORK—Continued.																
INCORPORATED PLACES HAVING A POPULATION OF 2,500 TO 8,000—Continued.																
.....	.....	$19,466	$6.60	.....	.....	.....	.....	.....	.....	.....	.....	$2,181	$0.74	$2,363	$0.80	1
.....	.....	16,957	2.52	.....	.....	$200	$0.03	.....	.....	$5,459	$0.81	12,517	1.86	26,882	4.00	2
$9	(2)	27,639	4.17	$380	$0.06	650	0.10	.....	.....	7,456	1.12	8,866	1.34	31,934	4.81	3
.....	.....	28,080	4.94	.....	.....	250	0.04	.....	.....	5,453	0.96	6,678	1.18	9,699	1.71	4
.....	.....	13,149	4.69	.....	.....	.....	.....	$3,532	$1.26	6,503	2.32	8,783	3.13	61,909	22.09	5
.....	.....	11,480	4.13	.....	.....	.....	.....	.....	.....	.....	.....	1,992	0.72	.....	.....	6
.....	.....	41,154	6.61	500	0.08	150	0.02	.....	.....	15,613	2.51	5,834	0.94	48,725	7.82	7
.....	.....	27,575	5.09	.....	.....	.....	.....	926	0.17	.....	.....	9,246	1.71	19,102	3.52	8
1,060	$0.14	34,010	4.58	4,234	0.57	199	0.03	.....	.....	.....	.....	8,661	1.17	12,651	1.70	9
.....	.....	38,409	8.32	1,479	0.32	.....	.....	332	0.07	12,618	2.73	16,044	3.47	18,906	4.09	10
.....	.....	25,646	5.54	.....	.....	.....	.....	.....	.....	3,663	0.79	3,330	0.72	8,580	1.85	11
.....	.....	38,623	10.10	1,500	0.39	56	0.01	1,717	0.45	.....	.....	4,624	1.21	.....	.....	12
.....	.....	23,596	5.13	1,000	0.22	.....	.....	500	0.11	23,073	5.02	7,387	1.61	54,904	11.94	13
.....	.....	19,568	4.46	.....	.....	210	0.05	.....	.....	6,452	1.47	6,573	1.50	20,607	4.70	14
.....	.....	10,590	2.62	885	0.22	325	0.08	631	0.16	10,675	2.64	2,151	0.53	9,043	2.24	15
.....	.....	30,632	8.35	.....	.....	.....	.....	.....	.....	23,821	6.50	5,435	1.48	8,948	2.44	16
.....	.....	40,916	10.32	.....	.....	.....	.....	.....	.....	20	0.01	29,906	7.54	72,036	18.17	17
.....	.....	16,813	4.93	.....	.....	80	0.02	160	0.05	.....	.....	2,271	0.67	1,959	0.57	18
.....	.....	8,952	3.53	500	0.20	352	0.14	210	0.08	2,743	1.08	4,815	1.90	8,658	3.41	19
.....	.....	37,349	6.45	331	0.06	.....	.....	1,865	0.32	16,127	2.78	15,091	2.61	8,872	1.53	20
.....	.....	34,096	6.84	500	0.10	.....	.....	1,568	0.31	5,042	1.01	18,450	3.70	28,077	5.63	21
100	0.03	17,868	4.55	1,000	0.25	295	0.08	.....	.....	5,284	1.34	8,497	2.16	.....	.....	22
.....	.....	21,130	7.15	.....	.....	.....	.....	.....	.....	5,047	1.71	13,845	4.68	28,435	9.62	23
.....	.....	22,798	3.46	500	0.08	200	0.03	831	0.13	1,739	0.26	10,882	1.65	55,801	8.47	24
.....	.....	13,210	5.27	100	0.04	.....	.....	.....	.....	.....	.....	479	0.19	490	0.20	25
.....	.....	16,471	6.56	.....	.....	500	0.20	.....	.....	4,289	1.71	1,543	0.61	5,545	2.21	26
.....	.....	49,584	9.65	.....	.....	.....	.....	.....	.....	21,688	4.22	19,597	3.81	26,956	5.25	27
374	0.15	18,464	7.36	700	0.28	19	0.01	633	0.25	.....	.....	1,300	0.52	56,695	22.60	28
.....	.....	19,164	7.20	.....	.....	.....	.....	.....	.....	4,360	1.64	6,069	2.28	11,264	4.23	29
.....	.....	39,174	6.99	.....	.....	1,178	0.21	.....	.....	32,271	5.76	19,508	3.48	24,529	4.38	30
1,592	0.58	18,655	6.85	.....	.....	.....	.....	.....	.....	.....	.....	7,104	2.61	53,259	19.57	31
.....	.....	19,517	6.36	.....	.....	.....	.....	.....	.....	9,148	2.98	983	0.32	13,270	4.33	32
5	(2)	19,983	4.99	400	0.10	651	0.16	11	(2)	6,826	1.70	3,576	0.89	5,368	1.34	33
.....	.....	22,198	7.15	.....	.....	.....	.....	.....	.....	.....	.....	693	0.22	.....	.....	34
.....	.....	7,882	2.47	.....	.....	476	0.15	302	0.09	.....	.....	728	0.23	1,285	0.40	35
.....	.....	15,069	4.70	.....	.....	.....	.....	.....	.....	1,507	0.47	2,797	0.87	13,853	4.32	36
.....	.....	23,236	7.16	.....	.....	.....	.....	3,568	1.10	.....	.....	2,655	0.82	.....	.....	37
.....	.....	23,284	5.92	.....	.....	290	0.07	310	0.08	3,493	0.89	735	0.19	2,157	0.55	38
.....	.....	14,139	5.02	400	0.14	410	0.15	366	0.13	14,892	5.29	4,865	1.73	125	0.04	39
354	0.07	27,099	5.58	.....	.....	182	0.04	328	0.07	7,804	1.61	493	0.10	257,029	52.94	40
.....	.....	26,790	6.11	500	0.11	511	0.12	236	0.05	.....	.....	7,635	1.74	2,012	0.46	41
.....	.....	22,334	7.48	.....	.....	50	0.02	150	0.05	9,862	3.30	12,526	4.20	15,565	5.21	42
.....	.....	21,169	4.31	300	0.06	13	(2)	225	0.05	10,583	2.15	2,319	0.47	6,775	1.38	43
NORTH CAROLINA.																
$33,685	$0.10	$809,721	$2.38	$18,813	$0.06	$11,387	$0.03	$48,791	$0.14	$725,700	$2.14	$773,407	$2.28	$2,224,681	$6.55	44
INCORPORATED PLACES HAVING A POPULATION OF 30,000 AND OVER.																
$524	$0.01	$74,885	$2.02	$3,625	$0.10	$702	$0.02	$7,683	$0.21	$56,287	$1.52	$93,147	$2.52	$789,696	$21.33	45
INCORPORATED PLACES HAVING A POPULATION OF 8,000 TO 30,000.																
$4,937	$0.25	$63,114	$3.18	.....	.....	$1,648	$0.08	$898	$0.05	$21,129	$1.07	$100,159	$5.05	$164,759	$8.31	46
125	0.01	15,599	1.74	$215	$0.02	.....	.....	822	0.09	18,634	2.08	15,715	1.75	9,569	1.07	47
6,265	0.29	73,335	3.37	1,500	0.07	.....	.....	226	0.01	3,933	0.18	34,905	1.60	63,604	2.92	48
.....	.....	20,427	2.25	.....	.....	.....	.....	.....	.....	.....	.....	8,830	0.97	14,146	1.56	49
203	0.01	48,729	2.74	6,276	0.35	1,563	0.09	.....	.....	31,849	1.79	45,222	2.54	164,650	9.25	50
.....	.....	23,498	2.09	.....	.....	150	0.01	752	0.07	32,111	2.85	23,273	2.07	27,503	2.44	51
.....	.....	34,288	3.36	300	0.03	.....	.....	.....	.....	44,730	4.39	21,465	2.10	.....	.....	52
3,950	0.20	63,284	3.21	2,000	0.10	3,187	0.16	15,158	0.77	2,483	0.13	34,903	1.77	14,567	0.74	53
.....	.....	23,694	2.31	.....	.....	1,808	0.18	2,113	0.21	29,629	2.89	5,260	0.51	39,137	3.82	54
6,668	0.24	(3)	(3)	1,731	0.06	.....	.....	5,117	0.19	34,527	1.26	80,052	2.93	279,422	10.24	55
8,080	0.37	63,409	2.90	2,082	0.10	1,673	0.08	7,435	0.34	53,162	2.44	62,223	2.85	136,507	6.25	56

[2] Less than one-half of 1 cent.

[3] Not reported.

TABLE 6.—GOVERNMENTAL COST PAYMENTS OF INCORPORATED PLACES HAVING

[For a text discussion

	INCORPORATED PLACE.	Population.[1]	GOVERNMENTAL COST PAYMENTS.		EXPENSES OF GENERAL DEPARTMENTS.									
					All general departments.		General government.		Protection to person and property.		Conservation of health and sanitation.		Highways.	
			Total.	Per capita.	Total.	Per capita.	Total.	Per capita.	Total.	Per capita.	Total.	Per capita.	Total.	Per capita.
	NORTH CAROLINA—Continued.													
	INCORPORATED PLACES HAVING A POPULATION OF 2,500 TO 8,000.													
1	Belhaven	2,863	$16,404	$5.73	$14,635	$5.11	$6,795	$2.37	$713	$0.25	$1,294	$0.45	$1,761	$0.62
2	Burlington	4,808	85,819	17.85	18,675	3.88	2,989	0.62	2,109	0.44	504	0.10	1,758	0.37
3	Edenton	2,789	50,572	18.13	13,921	4.99	2,165	0.78	2,695	0.97	718	0.26	1,798	0.64
4	Fayetteville	7,045	119,210	16.92	41,325	5.87	5,697	0.81	8,281	1.18	7,841	1.11	3,615	0.51
5	Gastonia	5,759	86,967	15.10	38,214	6.64	5,357	0.93	7,648	1.33	588	0.10	6,934	1.20
6	Goldsboro	6,107	99,821	16.35	51,404	8.42	5,237	0.86	6,134	1.00	2,103	0.34	9,993	1.64
7	Graham	2,504	15,546	6.21	13,719	5.48	2,164	0.86	2,335	0.93	360	0.14	2,778	1.11
8	Greenville	4,101	63,390	15.46	22,925	5.59	2,892	0.71	2,893	0.71	.....	.....	6,294	1.54
9	Henderson	4,503	87,707	19.48	44,167	9.80	3,570	0.79	8,086	1.80	2,769	0.61	14,925	3.31
10	Hendersonville	2,818	37,444	13.29	19,186	6.81	2,724	0.97	2,633	0.93	132	0.05	6,946	2.46
11	Hickory	3,716	48,322	13.00	21,929	5.90	6,801	1.83	2,744	0.74	31	0.01	3,878	1.04
12	Kinston	6,995	76,800	10.98	34,159	4.88	2,450	0.35	5,623	0.80	3,112	0.44	6,052	0.87
13	Lenoir	3,364	30,853	9.17	20,839	6.19	5,295	1.57	1,966	0.58	75	0.02	2,623	0.78
14	Lexington	4,163	40,324	9.69	10,478	2.52	2,390	0.57	1,591	0.38	465	0.11	2,125	0.51
15	Monroe	4,082	71,765	17.58	24,420	5.98	3,779	0.93	2,581	0.63	134	0.03	6,340	1.55
16	Mooresville	3,400	30,445	8.95	16,664	4.90	5,533	1.63	840	0.25	663	0.19	2,617	0.77
17	Morganton	2,712	26,552	9.79	13,919	5.13	2,953	1.09	2,552	0.94	109	0.04	1,759	0.65
18	Mount Airy	3,844	39,247	10.21	17,727	4.61	2,529	0.66	2,336	0.61	502	0.13	2,646	0.69
19	Oxford	3,018	26,937	8.93	19,456	6.44	2,298	0.76	5,166	1.71	490	0.16	3,427	1.13
20	Reidsville	4,828	133,441	27.64	24,513	5.08	4,946	1.02	3,982	0.82	1,130	0.23	3,174	0.66
21	Salem	5,533	72,206	13.05	31,062	5.61	15,037	2.72	3,809	0.69	3,395	0.61	8,821	1.59
22	Salisbury	7,153	111,980	15.65	54,107	7.56	5,991	0.84	13,211	1.85	2,549	0.36	12,770	1.79
23	Shelby	3,127	57,249	18.31	19,287	6.17	1,833	0.59	1,819	0.58	82	0.03	6,335	2.03
24	Statesville	4,599	178,548	38.82	25,882	5.62	6,532	1.42	4,529	0.98	1,738	0.38	907	0.20
25	Tarboro	4,129	85,385	20.68	24,727	5.99	3,018	0.73	5,011	1.21	2,834	0.69	1,819	0.44
26	Thomasville	3,877	46,442	11.98	14,820	3.82	1,287	0.33	826	0.21	[4] 245	[4] 0.06	6,574	1.70
27	Washington	6,211	76,850	12.37	42,460	6.83	4,158	0.67	4,257	0.69	404	0.07	9,302	1.50
28	Wilson	6,717	98,494	14.66	53,500	7.96	5,400	0.80	8,597	1.28	11,872	1.77	8,506	1.27
	NORTH DAKOTA.													
29	Total	66,620	$2,002,556	$30.06	$1,066,777	$16.01	$80,746	$1.21	$118,620	$1.78	$41,959	$0.63	$304,821	$4.58
	INCORPORATED PLACES HAVING A POPULATION OF 8,000 TO 30,000.													
30	Fargo	15,871	$786,185	$49.54	$388,816	$24.50	$16,493	$1.04	$37,879	$2.39	$18,862	$1.19	$203,492	$12.82
31	Grand Forks	14,322	449,042	31.35	193,857	13.54	14,799	1.03	25,956	1.81	10,537	0.74	29,333	2.05
	INCORPORATED PLACES HAVING A POPULATION OF 2,500 TO 8,000.													
32	Bismarck	5,443	$131,570	$24.17	$71,028	$13.05	$5,757	$1.06	$11,628	$2.14	$1,642	$0.30	$16,041	$2.95
33	Devils Lake	5,157	100,898	19.57	76,222	14.78	6,153	1.19	9,890	1.92	190	0.04	8,636	1.67
34	Dickinson	3,678	83,838	22.79	54,368	14.78	4,011	1.09	3,333	0.91	586	0.16	7,943	2.16
35	Jamestown	4,358	67,906	15.58	50,276	11.54	5,057	1.16	3,304	0.76	2,640	0.61	8,453	1.94
36	Mandan	3,873	69,337	17.90	40,143	10.36	5,034	1.30	3,124	0.81	2,799	0.72	8,927	2.30
37	Minot	6,188	147,005	23.76	98,462	15.91	10,867	1.76	14,443	2.33	2,294	0.37	14,193	2.29
38	Valley City	4,606	101,090	21.95	55,705	12.09	5,703	1.24	3,492	0.76	1,266	0.27	4,821	1.05
39	Williston	3,124	65,685	21.03	37,900	12.13	6,872	2.20	5,571	1.78	1,143	0.37	2,982	0.95
	OHIO.													
40	Total	2,864,526	$68,882,288	$24.05	$34,060,269	$11.89	$2,917,270	$1.02	$7,045,659	$2.46	$3,337,918	$1.17	$4,575,321	$1.60
	INCORPORATED PLACES HAVING A POPULATION OF 30,000 AND OVER.													
41	Akron	77,624	$3,107,231	$40.03	$813,868	$10.48	$68,204	$0.88	$181,320	$2.34	$88,475	$1.14	$87,926	$1.13
42	Canton	55,713	1,018,305	18.28	491,408	8.82	47,797	0.86	101,590	1.82	43,568	0.78	51,875	0.93
43	Cincinnati	398,452	13,169,050	33.05	6,877,734	17.26	584,981	1.47	1,667,175	4.18	706,592	1.77	925,973	2.32
44	Cleveland	622,699	15,772,295	25.33	8,443,633	13.56	695,629	1.12	1,762,595	2.83	1,042,382	1.67	922,701	1.48
45	Columbus	199,417	5,347,024	26.81	2,747,046	13.78	188,542	0.95	597,929	3.00	368,601	1.85	483,581	2.42
46	Dayton	122,079	2,597,098	21.27	1,518,182	12.44	114,632	0.94	310,291	2.54	182,815	1.50	279,292	2.29
47	Hamilton	37,980	743,180	19.57	361,828	9.53	37,657	0.99	94,278	2.48	43,715	1.15	5,732	0.15
48	Lima	33,164	401,105	12.09	246,765	7.44	23,445	0.71	53,297	1.61	12,848	0.39	29,325	0.88
49	Lorain	33,058	733,421	22.19	323,585	9.79	31,162	0.94	64,511	1.95	21,287	0.64	61,333	1.86
50	Springfield	49,314	926,911	18.80	532,972	10.81	52,181	1.06	91,042	1.85	45,951	0.93	55,719	1.13
51	Toledo	180,412	4,841,157	26.83	2,052,008	11.37	173,300	0.96	502,500	2.79	162,190	0.90	246,441	1.37
52	Youngstown	89,949	1,954,438	21.73	933,929	10.38	82,465	0.92	224,973	2.50	83,882	0.93	75,168	0.84

[1] For places of 8,000 inhabitants and over, estimated as of July 1, 1913; for places of less than 8,000 inhabitants, enumerated as of Apr. 15, 1910.

A POPULATION OF 2,500 AND OVER, TOTAL AND PER CAPITA: 1913—Continued.

of this table, see page 406.]

EXPENSES OF GENERAL DEPARTMENTS—continued.										EXPENSES OF PUBLIC SERVICE ENTERPRISES.		INTEREST.		OUTLAYS.		
Charities, hospitals, and corrections.		Education.				Recreation.		Miscellaneous and general.								
		Schools.		Libraries.												
Total.	Per capita.	Total.	Per capita.	Total.	Per capita.	Total.	Per capita.	Total.	Per capita.	Total.	Per capita.	Total.	Per capita.	Total.	Per capita.	
NORTH CAROLINA—Continued.																
INCORPORATED PLACES HAVING A POPULATION OF 2,500 TO 8,000.																
		$4,072	$1.42									$1,769	$0.62			1
		11,240	2.34					$75	$0.02	$26,201	$5.45	12,239	2.55	$28,704	$5.97	2
		6,545	2.35							12,270	4.40	2,658	0.95	21,723	7.79	3
$47	$0.01	15,603	2.21					241	0.03	23,882	3.39	21,013	2.98	32,990	4.68	4
211	0.04	17,476	3.03							19,110	3.32	8,531	1.48	21,112	3.67	5
1,857	0.30	21,542	3.53	$693	$0.11	$481	$0.08	3,364	0.55	22,432	3.67	16,670	2.73	9,315	1.53	6
		6,082	2.43							45	0.02	921	0.37	861	0.34	7
20	(2)	10,256	2.50					570	0.14	26,802	6.54	8,289	2.02	5,374	1.31	8
		14,567	3.23					250	0.06			3,290	0.73	40,250	8.94	9
		6,751	2.40							4,600	1.63	11,881	4.22	1,777	0.63	10
		8,475	2.28							6,450	1.73	8,398	2.26	11,545	3.11	11
		15,196	2.17	165	0.02			1,561	0.22	19,525	2.80	10,359	1.48	12,757	1.82	12
174	0.05	10,706	3.18							1,758	0.52	6,951	2.07	1,305	0.39	13
		3,832	0.92			75	0.02			19,202	4.61	9,117	2.19	1,527	0.37	14
88	0.02	11,498	2.82							16,052	3.93	7,016	1.72	24,277	5.95	15
		6,975	2.05	36	0.01					9,651	2.84	2,889	0.85	1,241	0.36	16
		6,546	2.41							6,349	2.34	4,062	1.50	2,222	0.82	17
16	(2)	8,922	2.32					776	0.20	9,089	2.36	6,793	1.77	5,638	1.47	18
		8,075	2.68									4,120	1.37	3,361	1.11	19
15	(2)	11,116	2.30	150	0.03					20,678	4.28	12,717	2.63	75,533	15.64	20
		(3)	(3)							11,112	2.01	11,129	2.01	18,903	3.42	21
		19,586	2.74							13,586	1.90	23,892	3.34	20,395	2.85	22
251	0.08	8,967	2.87							13,155	4.21	9,497	3.04	15,310	4.90	23
225	0.05	11,951	2.59							35,163	7.65	11,782	2.56	105,721	22.99	24
		10,902	2.64					1,143	0.28	15,012	3.64	10,991	2.66	34,655	8.39	25
27	(2)	5,660	1.46			100	0.03	101	0.03	[4] 8,826	[4] 2.28	4,429	1.14	18,367	4.74	26
		24,299	3.91	40	0.01					25,240	4.06	7,393	1.19	1,757	0.28	27
		18,619	2.77					506	0.08	31,036	4.62	9,457	1.41	4,501	0.67	28
NORTH DAKOTA.																
$2,756	$0.04	$459,518	$6.90	$20,815	$0.31	$23,243	$0.35	$14,299	$0.21	$132,845	$1.99	$177,009	$2.66	$625,925	$9.40	29
INCORPORATED PLACES HAVING A POPULATION OF 8,000 TO 30,000.																
$1,100	$0.07	$93,242	$5.87	$3,689	$0.23	$7,158	$0.45	$6,901	$0.43	$27,990	$1.76	$55,986	$3.53	$313,393	$19.75	30
600	0.04	90,658	6.33	3,419	0.24	13,166	0.92	5,389	0.38	32,402	2.23	29,254	2.04	193,529	13.51	31
INCORPORATED PLACES HAVING A POPULATION OF 2,500 TO 8,000.																
$519	$0.10	$34,478	$6.33			$175	$0.03	$788	$0.14	$994	$0.18	$7,486	$1.38	$52,062	$9.57	32
		49,534	9.61	$1,702	$0.33	117	0.02					13,376	2.59	11,300	2.19	33
31	0.01	36,917	10.04	1,294	0.35	253	0.07			7,622	2.07	9,481	2.58	12,367	3.36	34
237	0.07	28,678	6.58	1,437	0.33	420	0.10			7,622	1.75	8,403	1.93	1,605	0.37	35
		20,234	5.22			25	0.01			6,153	1.59	9,533	2.46	13,508	3.49	36
219	0.04	51,819	8.37	4,627	0.75					13,887	2.25	28,156	4.55	6,500	1.05	37
		35,980	7.81	2,398	0.52	1,367	0.30	678	0.15	27,650	6.00	5,862	1.27	11,873	2.58	38
		17,978	5.75	2,249	0.72	562	0.18	543	0.17	8,525	2.73	9,472	3.03	9,788	3.13	39
OHIO.																
$1,175,228	$0.41	$13,170,053	$4.60	$465,284	$0.16	$647,115	$0.23	$726,421	$0.25	$4,173,000	$1.46	$7,831,135	$2.73	$22,817,884	$7.97	40
INCORPORATED PLACES HAVING A POPULATION OF 30,000 AND OVER.																
$27,132	$0.35	$321,008	$4.14	$8,036	$0.10	$6,544	$0.08	$25,223	$0.32	$56,499	$0.73	$145,390	$1.87	$2,091,474	$26.94	41
7,154	0.13	226,203	4.06	5,479	0.10	4,114	0.07	3,628	0.07	53,102	0.95	99,601	1.79	374,194	6.72	42
472,930	1.19	2,097,177	5.26			189,381	0.48	233,525	0.59	543,349	1.36	2,302,319	5.78	3,445,648	8.65	43
346,468	0.56	2,914,237	4.68	284,044	0.46	210,876	0.34	264,701	0.43	724,234	1.16	1,638,623	2.63	4,965,805	7.97	44
51,235	0.26	939,544	4.71	35,802	0.18	42,454	0.21	39,358	0.20	358,942	1.80	635,707	3.19	1,605,320	8.05	45
62,062	0.51	506,452	4.15	21,041	0.17	22,591	0.19	19,006	0.16	125,080	1.02	246,739	2.02	707,097	5.79	46
13,145	0.35	157,679	4.15	3,447	0.09	1,957	0.05	4,218	0.11	122,116	3.22	106,869	2.81	152,367	4.01	47
8,506	0.26	113,357	3.42	3,108	0.09	747	0.02	2,132	0.06	27,347	0.82	59,712	1.80	67,231	2.03	48
2,042	0.06	117,750	3.56	3,540	0.11	4,380	0.13	17,580	0.53	43,402	1.31	84,033	2.54	282,401	8.54	49
51,180	1.04	213,156	4.32	5,334	0.11	9,437	0.19	8,972	0.18	39,327	0.80	82,585	1.67	272,027	5.52	50
42,856	0.24	787,420	4.36	18,534	0.10	72,609	0.40	46,158	0.26	252,919	1.40	469,231	2.60	2,066,999	11.46	51
12,971	0.14	392,870	4.37	14,092	0.16	32,475	0.36	15,033	0.17	99,407	1.11	133,155	1.48	787,947	8.76	52

[2] Less than one-half of 1 cent. [3] Not reported. [4] Expenses of sewer department included with those of public service enterprises.

TABLE 6.—GOVERNMENTAL COST PAYMENTS OF INCORPORATED PLACES HAVING

[For a text discussion

	INCORPORATED PLACE.	Population.[1]	GOVERNMENTAL COST PAYMENTS.		EXPENSES OF GENERAL DEPARTMENTS.									
					All general departments.		General government.		Protection to person and property.		Conservation of health and sanitation.		Highways.	
			Total.	Per capita.	Total.	Per capita.	Total.	Per capita.	Total.	Per capita.	Total.	Per capita.	Total.	Per capita.
	OHIO—Continued.													
	INCORPORATED PLACES HAVING A POPULATION OF 8,000 TO 30,000.													
1	Alliance	17,098	$407,667	$23.84	$147,445	$8.62	$18,341	$1.07	$31,421	$1.84	$7,886	$0.46	$15,719	$0.92
2	Ashtabula	19,969	313,741	15.71	164,026	8.21	17,219	0.86	26,176	1.31	9,571	0.48	17,738	0.89
3	Barberton	11,533	169,160	14.67	85,830	7.44	9,227	0.80	14,197	1.23	2,944	0.26	14,329	1.24
4	Bellaire	13,670	205,784	15.05	94,429	6.91	8,622	0.63	17,758	1.30	4,745	0.35	14,960	1.09
5	Bellefontaine	8,754	195,936	22.38	60,571	6.92	5,810	0.66	10,637	1.22	2,192	0.25	2,608	0.30
6	Bucyrus	8,629	116,356	13.48	73,900	8.56	7,046	0.82	11,303	1.31	5,037	0.58	14,826	1.72
7	Cambridge	12,328	172,576	14.00	87,296	7.08	9,303	0.75	7,596	0.62	3,911	0.32	16,862	1.37
8	Chillicothe	15,005	209,280	13.95	131,256	8.75	11,658	0.78	24,983	1.66	5,528	0.37	28,298	1.89
9	Conneaut	8,704	116,986	13.44	71,241	8.18	4,792	0.55	15,647	1.80	2,756	0.32	6,039	0.69
10	Coshocton	10,620	140,955	13.27	87,659	8.25	5,263	0.50	12,521	1.18	4,213	0.40	13,678	1.29
11	Delaware	9,445	153,107	16.21	99,238	10.51	9,637	1.02	10,488	1.11	5,859	0.62	16,003	1.69
12	East Cleveland	11,264	426,395	37.85	163,381	14.50	14,671	1.30	19,209	1.71	13,541	1.20	19,866	1.76
13	East Liverpool	21,523	337,648	15.69	209,313	9.73	19,140	0.89	34,292	1.59	6,716	0.31	33,097	1.54
14	Elyria	16,785	392,743	23.40	168,986	10.07	15,256	0.91	35,045	2.09	6,225	0.37	25,006	1.49
15	Findlay	[2] 14,858	273,106	18.38	161,206	10.85	13,575	0.91	22,835	1.54	7,600	0.51	22,174	1.49
16	Fostoria	10,203	201,220	19.72	85,399	8.37	8,999	0.88	11,257	1.10	6,854	0.67	16,427	1.61
17	Fremont	10,426	139,342	13.36	86,260	8.27	9,965	0.96	13,262	1.27	4,986	0.48	15,088	1.45
18	Ironton	13,561	173,836	12.82	111,548	8.23	14,852	1.10	17,492	1.29	8,995	0.66	21,212	1.56
19	Lakewood	19,022	537,950	28.28	189,674	9.97	19,839	1.04	16,767	0.88	13,016	0.68	25,638	1.35
20	Lancaster	14,425	331,601	22.99	111,585	7.74	12,734	0.88	17,671	1.23	3,641	0.25	19,258	1.34
21	Mansfield	21,783	370,338	17.00	209,904	9.64	16,858	0.77	34,313	1.58	19,975	0.92	26,521	1.21
22	Marietta	[2] 12,923	226,374	17.52	132,857	10.28	14,322	1.11	25,721	1.99	7,130	0.55	18,068	1.40
23	Marion	21,333	383,730	17.99	154,697	7.25	13,367	0.63	35,595	1.67	8,241	0.39	21,636	1.01
24	Martins Ferry	9,579	129,533	13.52	69,610	7.27	6,264	0.65	10,548	1.10	3,734	0.39	5,681	0.59
25	Massillon	14,713	263,035	17.88	158,119	10.75	12,367	0.84	32,738	2.23	6,036	0.41	19,517	1.33
26	Middletown	14,429	392,289	27.19	172,773	11.97	16,942	1.17	23,954	1.66	27,112	1.88	39,374	2.73
27	Mount Vernon	9,883	106,182	10.74	80,390	8.13	5,186	0.52	9,877	1.00	3,375	0.34	13,005	1.32
28	New Philadelphia	9,297	161,507	17.37	65,307	7.02	5,577	0.60	8,431	0.91	1,551	0.17	9,886	1.06
29	Newark	27,591	339,910	12.32	229,399	8.31	22,118	0.80	53,826	1.95	9,378	0.34	16,528	0.60
30	Niles	8,650	240,940	27.85	58,689	6.78	6,687	0.77	5,378	0.62	1,534	0.18	6,232	0.72
31	Norwood	19,337	471,372	24.38	188,022	9.72	28,830	1.49	40,735	2.11	10,772	0.56	8,841	0.46
32	Piqua	13,783	227,271	16.49	132,975	9.65	7,884	0.57	22,582	1.64	7,948	0.58	22,190	1.61
33	Portsmouth	26,897	693,640	25.79	241,692	8.99	34,583	1.29	48,902	1.82	24,971	0.93	30,378	1.13
34	Salem	9,385	169,851	18.10	82,420	8.78	9,876	1.05	9,058	0.97	3,590	0.38	14,575	1.55
35	Sandusky	20,094	337,899	16.82	223,015	11.10	22,684	1.13	66,934	3.33	14,750	0.73	33,907	1.69
36	Steubenville	25,003	489,728	19.59	213,870	8.55	21,259	0.85	37,923	1.52	22,619	0.90	22,957	0.92
37	Tiffin	12,186	192,375	15.79	116,825	9.59	9,338	0.77	32,595	2.67	6,069	0.50	18,185	1.49
38	Warren	11,838	186,708	15.77	123,309	10.42	9,511	0.80	20,053	1.69	5,551	0.47	23,229	1.96
39	Xenia	8,709	100,234	11.51	92,301	10.60	7,990	0.92	12,139	1.39	2,594	0.30	8,012	0.92
40	Zanesville	29,492	406,454	13.78	239,778	8.13	21,800	0.74	54,481	1.85	23,288	0.79	27,572	0.93
	INCORPORATED PLACES HAVING A POPULATION OF 2,500 TO 8,000.													
41	Ashland	6,795	$146,684	$21.59	$64,130	$9.44	$7,238	$1.07	$6,101	$0.90	$6,198	$0.91	$12,216	$1.80
42	Athens	5,463	83,863	15.35	37,385	6.84	4,272	0.78	3,408	0.62	897	0.16	3,599	0.66
43	Barnesville	4,233	41,419	9.78	29,780	7.04	2,087	0.49	1,728	0.41	806	0.19	7,106	1.68
44	Bellevue	5,209	93,862	18.02	40,960	7.86	3,038	0.58	2,999	0.58	1,162	0.22	7,230	1.39
45	Berea	2,609	31,013	11.89	13,817	5.30	1,321	0.51	1,041	0.40	381	0.15	791	0.30
46	Bowling Green	5,222	84,248	16.13	52,892	10.13	5,473	1.05	11,145	2.13	1,725	0.33	7,085	1.36
47	Bridgeport	3,974	39,304	9.89	29,697	7.47	1,699	0.43	3,112	0.78	1,487	0.37	6,017	1.51
48	Bryan	3,641	237,084	65.11	26,365	7.24	1,663	0.46	3,770	1.04	1,240	0.34	2,944	0.81
49	Byesville	3,156	25,762	8.16	23,866	7.56	1,313	0.42	493	0.16	479	0.15	1,862	0.59
50	Canal Dover	6,621	116,446	17.58	47,690	7.20	4,121	0.62	4,052	0.61	5,086	0.77	8,948	1.35
51	Celina	3,493	79,065	22.64	38,795	11.11	3,250	0.93	4,808	1.38	1,608	0.46	8,302	2.38
52	Chicago Junction	2,950	94,165	31.92	26,155	8.86	1,795	0.61	2,960	1.00	2,191	0.74	1,790	0.61
53	Circleville	6,744	92,681	13.74	72,888	10.81	7,115	1.06	15,640	2.32	3,202	0.47	12,415	1.84
54	Cleveland Heights	2,955	284,367	96.23	88,041	29.79	14,172	4.80	3,348	1.13	4,821	1.63	38,098	12.89
55	Clyde	2,815	120,387	42.77	34,000	12.08	1,322	0.47	2,314	0.82	3,391	1.20	11,400	4.05
56	Crestline	3,807	101,474	26.65	30,260	7.95	2,544	0.67	3,315	0.87	1,180	0.31	6,314	1.66
57	Crooksville	3,028	32,670	10.79	27,422	9.06	1,730	0.57	660	0.22	764	0.25	5,103	1.69
58	Cuyahoga Falls	4,020	67,794	16.86	34,915	8.68	1,840	0.46	5,130	1.28	1,066	0.27	4,990	1.24
59	Defiance	7,327	87,499	11.94	66,743	9.11	3,236	0.45	16,960	2.31	5,017	0.68	10,115	1.38
60	Delphos	5,038	113,760	22.58	39,061	7.75	3,998	0.79	5,215	1.04	1,561	0.31	7,533	1.50
61	Dennison	4,008	98,001	24.45	47,302	11.80	1,942	0.48	4,783	1.19	3,805	0.95	4,025	1.00
62	East Palestine	3,537	67,418	19.06	25,795	7.29	1,856	0.52	2,404	0.68	295	0.08	2,903	0.82
63	East Youngstown	4,972	224,958	45.24	52,473	10.55	3,594	0.72	10,176	2.05	5,589	1.12	5,763	1.16
64	Eaton	3,187	57,258	17.96	40,357	12.67	2,119	0.66	2,994	0.94	2,333	0.73	12,734	4.00
65	Elmwood Place	3,423	66,857	19.53	40,772	11.91	5,137	1.50	3,822	1.12	2,662	0.78	16,009	4.68

[1] For places of 8,000 inhabitants and over, estimated as of July 1, 1913; for places of less than 8,000 inhabitants, enumerated as of Apr. 15, 1910.

A POPULATION OF 2,500 AND OVER, TOTAL AND PER CAPITA: 1913—Continued.

of this table, see page 406.]

EXPENSES OF GENERAL DEPARTMENTS—continued.										EXPENSES OF PUBLIC SERVICE ENTERPRISES.		INTEREST.		OUTLAYS.		
Charities, hospitals, and corrections.		Education.				Recreation.		Miscellaneous and general.								
		Schools.		Libraries.												
Total.	Per capita.	Total.	Per capita.	Total.	Per capita.	Total.	Per capita.	Total.	Per capita.	Total.	Per capita.	Total.	Per capita.	Total.	Per capita.	
OHIO—Continued.																
INCORPORATED PLACES HAVING A POPULATION OF 8,000 TO 30,000.																
$428	$0.03	$71,053	$4.16	.....	.....	$132	(2)	$2,465	$0.14	$26,292	$1.54	$50,252	$2.94	$183,678	$10.74	1
.....	.....	86,416	4.33	$1,500	$0.08	165	$0.01	5,241	0.26	39,130	1.96	31,233	1.56	79,352	3.97	2
.....	.....	43,636	3.78	1,469	0.13	28	(2)	.....	.....	8,787	0.76	15,930	1.38	58,613	5.08	3
.....	.....	47,553	3.48	.....	.....	791	0.06	.....	.....	17,074	1.25	13,338	0.98	80,943	5.92	4
.....	.....	38,590	4.41	.....	.....	734	0.08	.....	.....	44,030	5.03	23,008	2.63	68,327	7.81	5
.....	.....	33,943	3.93	1,114	0.13	631	0.07	.....	.....	.....	.....	8,691	1.01	33,765	3.91	6
.....	.....	48,596	3.94	743	0.06	.....	.....	285	0.02	16,752	1.36	20,842	1.69	47,686	3.87	7
.....	.....	58,790	3.92	.....	.....	1,999	0.13	.....	.....	509	0.03	25,698	1.71	51,817	3.45	8
.....	.....	40,560	4.66	.....	.....	1,447	0.17	.....	.....	20,130	2.31	12,996	1.49	12,619	1.45	9
4,657	0.44	45,248	4.26	2,079	0.20	.....	.....	.....	.....	13,354	1.26	11,989	1.13	27,953	2.63	10
.....	.....	55,403	5.87	1,742	0.18	106	0.01	.....	.....	.....	.....	17,264	1.83	36,605	3.88	11
352	0.03	94,724	8.41	.....	.....	200	0.02	818	0.07	23,093	2.05	30,223	2.68	209,698	18.62	12
4,151	0.19	106,059	4.93	2,631	0.12	2,569	0.12	658	0.03	35,798	1.66	26,306	1.22	66,231	3.08	13
5,000	0.30	80,941	4.82	.....	.....	1,372	0.08	141	0.01	25,312	1.51	71,986	4.29	126,459	7.53	14
10,649	0.72	80,591	5.42	1,336	0.09	2,446	0.16	.....	.....	19,403	1.31	28,269	1.90	64,228	4.32	15
.....	.....	40,896	4.01	866	0.08	100	0.01	.....	.....	8,969	0.88	29,380	2.88	77,472	7.59	16
.....	.....	40,061	3.84	1,391	0.13	1,201	0.12	306	0.03	9,614	0.92	20,645	1.98	22,823	2.19	17
1,358	0.10	47,363	3.49	.....	.....	276	0.02	.....	.....	15,996	1.18	23,348	1.72	22,944	1.69	18
2,574	0.14	111,840	5.88	.....	.....	.....	.....	.....	.....	42,626	2.24	69,293	3.64	236,357	12.43	19
715	0.05	52,928	3.67	1,509	0.10	1,629	0.11	1,500	0.10	161,977	11.23	7,359	0.51	50,680	3.51	20
2,482	0.11	103,014	4.73	3,075	0.14	2,827	0.13	839	0.04	27,491	1.26	33,147	1.52	99,796	4.58	21
481	0.04	65,744	5.09	.....	.....	1,391	0.11	.....	.....	22,782	1.76	16,276	1.26	54,459	4.21	22
.....	.....	72,427	3.40	2,901	0.14	405	0.02	125	0.01	40	(2)	26,321	1.23	202,672	9.50	23
.....	.....	43,383	4.53	.....	.....	.....	.....	.....	.....	36,056	3.76	14,933	1.56	8,934	0.93	24
5,086	0.35	78,765	5.35	2,543	0.17	942	0.06	125	0.01	.....	.....	13,888	0.94	91,028	6.19	25
.....	.....	64,331	4.46	986	0.07	74	0.01	.....	.....	17,272	1.20	28,053	1.94	174,191	12.07	26
.....	.....	47,557	4.81	1,266	0.13	124	0.01	.....	.....	15,430	1.56	8,586	0.87	1,776	0.18	27
.....	.....	38,347	4.12	.....	.....	1,515	0.16	.....	.....	9,383	1.01	13,645	1.47	73,172	7.87	28
2,109	0.08	122,873	4.45	666	0.02	673	0.02	1,228	0.04	20,229	0.73	45,883	1.66	44,399	1.61	29
.....	.....	38,053	4.40	705	0.08	.....	.....	100	0.01	33,879	3.92	19,736	2.28	128,636	14.87	30
.....	.....	98,241	5.08	.....	.....	.....	.....	603	0.03	49,665	2.57	70,948	3.67	162,737	8.42	31
2,614	0.19	67,729	4.91	.....	.....	2,028	0.15	.....	.....	7,157	0.52	26,955	1.96	60,184	4.37	32
14,606	0.54	84,470	3.14	3,292	0.12	490	0.02	.....	.....	30,456	1.13	61,094	2.27	360,398	13.40	33
.....	.....	44,734	4.77	.....	.....	26	(2)	561	0.06	11,540	1.23	22,686	2.42	53,205	5.67	34
2,054	0.10	74,083	3.69	3,223	0.16	5,380	0.27	.....	.....	42,343	2.11	32,266	1.61	40,275	2.00	35
443	0.02	97,277	3.89	3,456	0.14	491	0.02	7,445	0.30	31,213	1.25	31,655	1.27	212,990	8.52	36
.....	.....	49,180	4.04	.....	.....	1,458	0.12	.....	.....	.....	.....	18,565	1.52	56,985	4.68	37
2,509	0.21	54,352	4.59	3,350	0.28	4,754	0.40	.....	.....	92	0.01	11,350	0.96	51,957	4.39	38
10,813	1.24	50,753	5.83	.....	.....	.....	.....	.....	.....	.....	.....	6,315	0.73	1,618	0.19	39
980	0.03	108,624	3.68	.....	.....	643	0.02	2,390	0.08	53,449	1.81	33,985	1.15	79,242	2.69	40
INCORPORATED PLACES HAVING A POPULATION OF 2,500 TO 8,000.																
.....	.....	$31,633	$4.66	$488	$0.07	$256	$0.04	.....	.....	$7,829	$1.15	$16,454	$2.42	$58,271	$8.58	41
.....	.....	25,209	4.61	.....	.....	.....	.....	.....	.....	18,179	3.33	11,261	2.06	17,038	3.12	42
.....	.....	17,999	4.25	.....	.....	54	0.01	.....	.....	4,803	1.13	4,908	1.16	1,928	0.46	43
.....	.....	26,376	5.06	.....	.....	55	0.01	$100	$0.02	5,817	1.12	5,649	1.08	41,436	7.95	44
.....	.....	10,014	3.84	.....	.....	80	0.03	189	0.07	11,807	4.53	4,807	1.84	582	0.22	45
.....	.....	26,876	5.15	.....	.....	588	0.11	.....	.....	756	0.14	7,169	1.37	23,431	4.49	46
.....	.....	17,382	4.37	.....	.....	.....	.....	.....	.....	100	0.03	4,720	1.19	4,787	1.20	47
.....	.....	15,543	4.27	.....	.....	919	0.25	286	0.08	15,807	4.34	16,673	4.58	178,239	48.95	48
.....	.....	19,719	6.25	.....	.....	.....	.....	.....	.....	.....	.....	1,896	0.60	.....	.....	49
.....	.....	25,147	3.80	.....	.....	211	0.03	125	0.02	18,047	2.73	8,449	1.28	42,260	6.38	50
$100	$0.03	19,790	5.67	.....	.....	400	0.12	537	0.15	19,005	5.44	17,123	4.90	4,142	1.19	51
.....	.....	16,766	5.68	.....	.....	.....	.....	653	0.22	13,573	4.60	6,198	2.10	48,239	16.35	52
.....	.....	33,041	4.90	907	0.13	.....	.....	568	0.08	120	0.02	4,937	0.73	14,736	2.19	53
.....	.....	27,602	9.34	.....	.....	.....	.....	.....	.....	30,769	10.41	54,512	18.45	111,045	37.58	54
.....	.....	15,573	5.53	.....	.....	.....	.....	.....	.....	24,884	8.84	6,903	2.45	54,600	19.40	55
.....	.....	16,507	4.34	.....	.....	400	0.11	.....	.....	6,779	1.78	6,350	1.67	58,085	15.26	56
.....	.....	19,165	6.33	.....	.....	.....	.....	.....	.....	.....	.....	2,057	0.68	3,191	1.05	57
685	0.17	18,690	4.65	.....	.....	173	0.04	2,341	0.58	16,238	4.04	5,729	1.42	10,912	2.71	58
202	0.03	29,609	4.04	1,604	0.22	.....	.....	.....	.....	2,657	0.36	17,679	2.41	420	0.06	59
.....	.....	20,076	3.98	625	0.12	53	0.01	.....	.....	8,169	1.62	8,964	1.78	57,566	11.43	60
.....	.....	29,818	7.44	.....	.....	116	0.03	2,813	0.70	.....	.....	2,888	0.72	47,811	11.93	61
.....	.....	18,316	5.18	.....	.....	.....	.....	21	0.01	12,683	3.59	4,807	1.36	24,133	6.82	62
.....	.....	26,416	5.31	.....	.....	.....	.....	935	0.19	.....	.....	6,156	1.24	166,329	33.45	63
.....	.....	19,510	6.12	667	0.21	.....	.....	.....	.....	4,275	1.34	6,612	2.07	6,014	1.89	64
.....	.....	12,233	3.57	.....	.....	.....	.....	909	0.27	6,303	1.84	11,622	3.40	8,160	2.38	65

[2] Less than one-half of 1 cent.

[3] Population enumerated as of Apr. 15, 1910; decrease since 1900; no estimate made.

TABLE 6.—GOVERNMENTAL COST PAYMENTS OF INCORPORATED PLACES HAVING

[For a text discussion

	INCORPORATED PLACE.	Population.[1]	GOVERNMENTAL COST PAYMENTS.		EXPENSES OF GENERAL DEPARTMENTS.									
					All general departments.		General government.		Protection to person and property.		Conservation of health and sanitation.		Highways.	
			Total.	Per capita.	Total.	Per capita.	Total.	Per capita.	Total.	Per capita.	Total.	Per capita.	Total.	Per capita.
	OHIO—Continued.													
	INCORPORATED PLACES HAVING A POPULATION OF 2,500 TO 8,000—Continued.													
1	Franklin	2,659	$36,484	$13.72	$25,626	$9.64	$1,895	$0.71	$3,687	$1.39	$1,079	$0.41	$5,205	$1.96
2	Galion	7,214	200,032	27.73	70,813	9.82	6,511	0.90	18,630	2.58	1,825	0.25	8,363	1.16
3	Gallipolis	5,560	59,258	10.66	38,705	6.96	3,955	0.71	4,272	0.77	1,124	0.20	4,681	0.84
4	Girard	3,736	128,651	34.44	34,534	9.24	3,222	0.86	5,578	1.49	2,039	0.55	5,461	1.46
5	Glouster [2]	.....	.....	.....	.....	.....	.....	.....	.....	.....	.....	.....	.....	.....
6	Greenfield	4,228	63,770	15.08	29,806	7.05	3,101	0.73	2,840	0.67	2,172	0.51	3,543	0.84
7	Greenville	6,237	118,645	19.02	74,022	11.87	5,229	0.84	8,123	1.30	6,060	0.97	12,320	1.98
8	Hillsboro	4,296	51,980	12.10	40,358	9.39	1,162	0.27	3,925	0.91	228	0.05	11,745	2.73
9	Jackson	5,468	65,856	12.04	45,213	8.27	4,781	0.87	9,475	1.73	6,854	1.25	4,841	0.89
10	Kent	4,488	59,981	13.36	43,486	9.69	2,116	0.47	6,290	1.40	902	0.20	10,134	2.26
11	Kenton	7,185	139,550	19.42	50,030	6.96	5,357	0.75	8,494	1.18	3,381	0.47	10,613	1.48
12	Lebanon	2,698	48,540	17.99	27,169	10.07	3,067	1.14	2,951	1.09	1,123	0.42	2,773	1.03
13	Leetonia	2,665	31,099	11.67	20,154	7.56	1,397	0.52	2,229	0.84	211	0.08	4,356	1.63
14	Lisbon	3,084	41,666	13.51	30,084	9.75	1,912	0.62	1,920	0.62	1,832	0.59	4,605	1.49
15	Lockland	3,439	95,553	27.79	35,736	10.39	1,232	0.36	4,346	1.26	1,230	0.36	6,763	1.97
16	Logan	4,850	67,802	13.98	36,215	7.47	2,759	0.57	2,680	0.55	2,083	0.43	7,277	1.50
17	London	3,530	174,408	49.41	41,368	11.72	2,463	0.70	8,637	2.45	3,506	0.99	4,904	1.39
18	Marysville	3,576	165,746	46.35	46,347	12.96	5,276	1.48	11,722	3.28	1,919	0.54	9,457	2.64
19	Medina	2,734	68,306	24.98	25,902	9.47	929	0.34	1,709	0.63	2,127	0.78	2,722	1.00
20	Miamisburg	4,271	89,965	21.06	48,781	11.42	3,797	0.89	7,053	1.65	6,074	1.42	8,225	1.93
21	Middleport	3,194	20,111	6.30	15,515	4.86	1,214	0.38	1,041	0.33	1,076	0.34	2,686	0.84
22	Mingo Junction	4,049	49,718	12.28	41,046	10.14	2,976	0.74	5,541	1.37	3,624	0.90	5,934	1.47
23	Montpelier	2,759	64,130	23.24	16,348	5.93	1,466	0.53	1,599	0.58	1,575	0.57	1,197	0.43
24	Napoleon	4,007	78,264	19.53	36,874	9.20	2,808	0.70	4,320	1.08	3,015	0.75	3,938	0.98
25	Nelsonville	6,082	70,817	11.64	38,794	6.38	4,649	0.76	6,188	1.02	3,589	0.59	1,696	0.28
26	New Comerstown	2,943	30,499	10.36	29,490	10.02	1,539	0.52	3,360	1.14	284	0.10	11,584	3.94
27	New Lexington	2,559	78,869	30.82	22,058	8.62	1,831	0.72	1,812	0.71	898	0.35	5,578	2.18
28	Newburgh	5,813	149,302	25.68	33,123	5.70	8,755	1.51	7,324	1.26	3,655	0.63	12,975	2.23
29	North Baltimore	2,503	23,878	9.54	18,569	7.42	822	0.33	4,444	1.78	623	0.25	2,298	0.92
30	Norwalk	7,858	129,165	16.44	76,773	9.77	7,081	0.90	10,351	1.32	3,551	0.45	15,542	1.98
31	Oberlin	4,365	77,780	17.82	43,751	10.02	2,313	0.53	2,021	0.46	3,084	0.71	8,676	1.99
32	Orrville	3,101	84,361	27.20	27,208	8.77	2,997	0.97	497	0.16	3,125	1.01	5,410	1.74
33	Painesville	5,501	105,517	19.18	53,485	9.72	4,303	0.78	8,919	1.62	2,257	0.41	3,997	0.73
34	Pomeroy	4,023	55,185	13.72	26,839	6.67	1,548	0.38	2,816	0.70	3,196	0.79	5,371	1.34
35	Port Clinton	3,007	50,723	16.87	26,813	8.92	1,167	0.39	2,153	0.72	2,203	0.73	2,579	0.86
36	Ravenna	5,310	90,141	16.98	53,048	9.99	5,118	0.96	1,991	0.37	3,721	0.70	10,232	1.93
37	Reading	3,985	78,972	19.82	21,011	5.27	1,981	0.50	3,126	0.78	2,158	0.54	3,464	0.87
38	Rockport	3,179	99,364	31.26	35,410	11.14	2,750	0.87	2,183	0.69	1,959	0.62	10,540	3.32
39	St. Bernard	5,002	109,060	21.80	55,989	11.19	7,199	1.44	11,012	2.20	2,955	0.59	4,638	0.93
40	St. Marys	5,732	80,413	14.03	35,055	6.12	4,003	0.70	4,639	0.81	2,876	0.50	2,136	0.37
41	Shelby	4,903	102,299	20.86	52,520	10.71	2,472	0.50	11,189	2.28	7,269	1.48	7,118	1.45
42	Sidney	6,607	108,443	16.41	61,195	9.26	5,766	0.87	8,951	1.35	4,971	0.75	10,252	1.55
43	Struthers	3,370	55,235	16.39	31,242	9.27	1,534	0.46	4,499	1.34	641	0.19	8,980	2.66
44	Toronto	4,271	72,506	16.98	39,923	9.35	3,137	0.73	3,791	0.89	984	0.23	5,649	1.32
45	Troy	6,122	155,011	25.32	71,566	11.69	10,235	1.67	9,550	1.56	4,350	0.71	4,112	0.67
46	Uhrichsville	4,751	80,971	17.04	34,573	7.28	2,133	0.45	6,705	1.41	718	0.15	4,787	1.01
47	Upper Sandusky	3,779	61,483	16.27	56,186	14.87	2,239	0.59	5,610	1.48	3,009	0.80	27,651	7.32
48	Urbana	7,739	127,147	16.43	65,880	8.51	6,836	0.88	8,374	1.08	3,231	0.42	17,969	2.32
49	Van Wert	7,157	160,125	22.37	57,484	8.03	4,479	0.63	6,921	0.97	930	0.13	8,862	1.24
50	Wadsworth	3,073	46,910	15.27	26,891	8.75	1,508	0.49	2,587	0.84	1,419	0.46	5,564	1.81
51	Wapakoneta	5,349	73,329	13.71	36,672	6.86	4,197	0.78	5,292	0.99	2,169	0.41	2,287	0.43
52	Washington Court House	7,277	142,774	19.62	63,968	8.79	4,005	0.55	11,026	1.52	2,538	0.35	13,107	1.80
53	Wauseon	2,650	34,396	12.98	22,400	8.45	1,421	0.54	494	0.19	1,790	0.68	3,591	1.36
54	Wellston	6,875	60,695	8.83	36,074	5.25	4,352	0.63	3,990	0.58	1,575	0.23	1,870	0.27
55	Wellsville	7,769	115,607	14.88	64,618	8.32	8,480	1.09	10,321	1.33	4,955	0.64	10,673	1.37
56	Wilmington	4,491	72,149	16.07	38,641	8.60	3,329	0.74	7,190	1.60	485	0.11	8,262	1.84
57	Woodsfield	2,502	31,572	12.62	15,159	6.07	596	0.24	2,842	1.14	1,617	0.65	632	0.25
58	Wooster	6,136	144,062	23.48	63,015	10.27	6,608	1.08	6,210	1.01	2,388	0.39	10,018	1.63
	OKLAHOMA.													
59	Total	366,947	$8,340,749	$22.73	$3,568,262	$9.72	$422,460	$1.15	$686,116	$1.87	$197,831	$0.54	$462,031	$1.26
	INCORPORATED PLACES HAVING A POPULATION OF 30,000 AND OVER.													
60	Muskogee	35,355	$1,511,405	$42.75	$336,500	$9.52	$37,113	$1.05	$87,789	$2.48	$27,813	$0.79	$34,345	$0.97
61	Oklahoma City	78,960	1,839,815	23.30	865,278	10.96	72,469	0.92	205,870	2.61	75,530	0.95	95,605	1.21

[1] For places of 8,000 inhabitants and over, estimated as of July 1, 1913; for places of less than 8,000 inhabitants, enumerated as of Apr. 15, 1910.

A POPULATION OF 2,500 AND OVER, TOTAL AND PER CAPITA: 1913—Continued.

of this table, see page 406.]

EXPENSES OF GENERAL DEPARTMENTS—continued.										EXPENSES OF PUBLIC SERVICE ENTERPRISES.		INTEREST.		OUTLAYS.		
Charities, hospitals, and corrections.		Education.				Recreation.		Miscellaneous and general.								
		Schools.		Libraries.												
Total.	Per capita.	Total.	Per capita.	Total.	Per capita.	Total.	Per capita.	Total.	Per capita.	Total.	Per capita.	Total.	Per capita.	Total.	Per capita.	
OHIO—Continued.																
INCORPORATED PLACES HAVING A POPULATION OF 2,500 TO 8,000—Continued.																
.....	.....	$13,132	$4.94	.....	.....	$75	$0.03	$553	$0.21	$4,146	$1.56	$4,352	$1.64	$2,360	$0.89	1
.....	.....	35,084	4.86	.....	.....	400	0.06	.....	.....	19,576	2.71	12,198	1.69	97,445	13.51	2
.....	.....	24,616	4.43	.....	.....	57	0.01	.....	.....	8,439	1.52	11,678	2.10	436	0.08	3
.....	.....	17,770	4.76	.....	.....	.....	.....	464	0.12	.....	.....	5,484	1.47	88,633	23.72	4
.....	.....	.....	.....	.....	.....	.....	.....	.....	.....	.....	.....	.....	.....	.....	.....	5
.....	.....	17,687	4.18	.....	.....	.....	.....	463	0.11	17,194	4.07	3,763	0.89	13,007	3.08	6
.....	.....	41,990	6.73	.....	.....	300	0.05	.....	.....	9,018	1.45	12,628	2.02	22,977	3.68	7
.....	.....	22,373	5.21	.....	.....	.....	.....	925	0.22	5,839	1.36	5,783	1.35	.....	.....	8
.....	.....	19,072	3.49	$190	$0.03	.....	.....	.....	.....	9,642	1.76	9,037	1.65	1,964	0.36	9
.....	.....	21,975	4.90	1,074	0.24	.....	.....	995	0.22	3,432	0.77	8,486	1.89	4,547	1.01	10
.....	.....	20,936	2.91	1,249	0.17	.....	.....	.....	.....	12,574	1.75	15,986	2.22	60,960	8.48	11
.....	.....	16,114	5.97	1,003	0.37	.....	.....	138	0.05	15,781	5.85	3,183	1.18	2,407	0.89	12
.....	.....	11,587	4.35	.....	.....	40	0.02	334	0.13	4,704	1.77	3,411	1.28	2,830	1.06	13
.....	.....	17,740	5.75	568	0.18	.....	.....	1,507	0.49	5,870	1.90	4,535	1.47	1,177	0.38	14
.....	.....	21,925	6.38	.....	.....	240	0.07	.....	.....	7,676	2.23	8,607	2.50	43,534	12.66	15
.....	.....	21,020	4.33	372	0.08	24	(3)	.....	.....	6,286	1.30	5,467	1.13	19,834	4.09	16
.....	.....	20,188	5.72	1,027	0.29	105	0.03	537	0.15	11,846	3.36	6,036	1.71	115,158	32.62	17
.....	.....	17,973	5.03	.....	.....	.....	.....	.....	.....	2,883	0.81	13,353	3.73	103,163	28.84	18
.....	.....	17,731	6.49	684	0.25	.....	.....	.....	.....	7,080	2.59	5,690	2.08	29,634	10.84	19
.....	.....	21,109	4.94	1,208	0.28	480	0.11	835	0.20	23,517	5.51	7,227	1.69	10,440	2.44	20
.....	.....	9,498	2.97	.....	.....	.....	.....	.....	.....	.....	.....	4,596	1.44	.....	.....	21
.....	.....	22,724	5.61	.....	.....	247	0.06	.....	.....	.....	.....	5,918	1.46	2,754	0.68	22
.....	.....	10,001	3.62	.....	.....	300	0.11	210	0.08	40,332	14.62	5,285	1.92	2,165	0.78	23
.....	.....	20,414	5.09	2,116	0.53	42	0.01	221	0.06	13,817	3.45	7,612	1.90	19,961	4.98	24
.....	.....	22,672	3.73	.....	.....	.....	.....	.....	.....	14,960	2.46	5,836	0.96	11,227	1.85	25
$66	$0.02	12,434	4.22	.....	.....	65	0.02	158	0.05	.....	.....	830	0.28	179	0.06	26
.....	.....	11,768	4.60	150	0.06	21	0.01	.....	.....	461	0.18	3,920	1.53	52,430	20.49	27
414	0.07	.....	.....	.....	.....	.....	.....	.....	.....	12,386	2.13	10,207	1.76	93,586	16.10	28
.....	.....	10,382	4.15	.....	.....	.....	.....	.....	.....	793	0.32	3,713	1.48	803	0.32	29
.....	.....	38,748	4.93	1,500	0.19	.....	.....	.....	.....	10,913	1.39	13,158	1.67	28,321	3.60	30
.....	.....	27,257	6.24	400	0.09	.....	.....	.....	.....	7,799	1.79	8,683	1.99	17,547	4.02	31
.....	.....	15,039	4.85	.....	.....	.....	.....	140	0.05	7,878	2.54	7,802	2.52	41,473	13.37	32
.....	.....	31,706	5.76	1,132	0.21	1,171	0.21	.....	.....	25,096	4.56	13,386	2.43	13,550	2.46	33
.....	.....	13,908	3.46	.....	.....	.....	.....	.....	.....	.....	.....	28,346	7.05	.....	.....	34
.....	.....	18,084	6.01	.....	.....	.....	.....	627	0.21	9,556	3.18	8,661	2.88	5,693	1.89	35
.....	.....	31,823	5.99	.....	.....	163	0.03	.....	.....	12,863	2.42	12,527	2.36	11,703	2.20	36
.....	.....	8,819	2.21	.....	.....	.....	.....	1,463	0.37	14,064	3.53	9,012	2.26	34,885	8.75	37
.....	.....	17,978	5.66	.....	.....	.....	.....	.....	.....	12,492	3.93	7,926	2.49	43,536	13.69	38
.....	.....	29,764	5.95	.....	.....	421	0.08	.....	.....	16,740	3.35	9,861	1.97	26,470	5.29	39
.....	.....	21,307	3.72	.....	.....	19	(3)	75	0.01	18,421	3.21	18,254	3.18	8,683	1.51	40
.....	.....	24,472	4.99	.....	.....	.....	.....	.....	.....	14,083	2.87	13,185	2.69	22,511	4.59	41
.....	.....	30,814	4.66	.....	.....	441	0.07	.....	.....	12,002	1.82	13,034	1.97	22,212	3.36	42
.....	.....	15,391	4.57	.....	.....	.....	.....	197	0.05	.....	.....	3,224	0.96	20,769	6.16	43
.....	.....	26,362	6.17	.....	.....	.....	.....	.....	.....	7,137	1.67	3,925	0.92	21,521	5.04	44
.....	.....	42,425	6.93	.....	.....	894	0.15	.....	.....	39,583	6.47	15,030	2.46	28,832	4.71	45
.....	.....	18,634	3.92	.....	.....	.....	.....	1,596	0.34	.....	.....	11,679	2.46	34,719	7.31	46
.....	.....	17,051	4.51	.....	.....	.....	.....	626	0.17	.....	.....	5,297	1.40	.....	.....	47
57	0.01	27,945	3.61	1,406	0.18	.....	.....	62	0.01	19,161	2.48	13,491	1.74	28,615	3.70	48
.....	.....	35,928	5.02	.....	.....	314	0.04	50	0.01	8,143	1.14	11,683	1.63	82,815	11.57	49
.....	.....	15,813	5.15	.....	.....	.....	.....	.....	.....	.....	.....	6,012	1.96	14,007	4.56	50
.....	.....	22,427	4.19	.....	.....	300	0.06	.....	.....	19,166	3.58	11,059	2.07	6,432	1.20	51
57	0.01	31,724	4.36	1,511	0.21	.....	.....	.....	.....	.....	.....	4,535	0.62	74,271	10.21	52
.....	.....	14,268	5.38	.....	.....	432	0.16	404	0.15	6,356	2.40	4,051	1.53	1,589	0.60	53
492	0.07	23,784	3.46	.....	.....	11	(3)	.....	.....	16,301	2.37	7,134	1.04	1,186	0.17	54
390	0.05	29,073	3.74	403	0.05	323	0.04	.....	.....	14,851	1.91	21,471	2.76	14,667	1.89	55
.....	.....	18,481	4.12	700	0.16	194	0.04	.....	.....	.....	.....	3,645	0.81	29,863	6.65	56
.....	.....	9,472	3.79	.....	.....	.....	.....	.....	.....	2,950	1.18	4,668	1.87	8,795	3.52	57
1,023	0.17	36,650	5.97	.....	.....	118	0.02	.....	.....	7,516	1.22	22,751	3.71	50,780	8.28	58
OKLAHOMA.																
$37,676	$0.10	$1,611,211	$4.39	$30,027	$0.08	$87,230	$0.24	$33,680	$0.09	$682,140	$1.86	$1,768,288	$4.82	$2,322,059	$6.33	59
INCORPORATED PLACES HAVING A POPULATION OF 30,000 AND OVER.																
$14,281	$0.40	$124,722	$3.53	$1,758	$0.05	$7,184	$0.20	$1,495	$0.04	$64,649	$1.83	$240,012	$6.79	$870,244	$24.61	60
18,410	0.23	357,450	4.53	6,622	0.08	26,362	0.33	6,960	0.09	65,562	0.83	595,397	7.54	313,578	3.97	61

[2] Not reported.

[3] Less than one-half of 1 cent.

TABLE 6.—GOVERNMENTAL COST PAYMENTS OF INCORPORATED PLACES HAVING

[For a text discussion

	INCORPORATED PLACE.	Population.[1]	GOVERNMENTAL COST PAYMENTS.		EXPENSES OF GENERAL DEPARTMENTS.									
					All general departments.		General government.		Protection to person and property.		Conservation of health and sanitation.		Highways.	
			Total.	Per capita.	Total.	Per capita.	Total.	Per capita.	Total.	Per capita.	Total.	Per capita.	Total.	Per capita.
	OKLAHOMA—Continued.													
	INCORPORATED PLACES HAVING A POPULATION OF 8,000 TO 30,000.													
1	Ardmore	9,571	$186,742	$19.51	$86,560	$9.04	$11,333	$1.18	$17,252	$1.80	$797	$0.08	$15,264	$1.59
2	Chickasha	13,086	157,286	12.02	77,804	5.95	6,783	0.52	14,363	1.10	3,966	0.30	11,486	0.88
3	Enid	17,161	190,687	11.11	125,838	7.33	16,151	0.94	18,011	1.05	8,300	0.48	13,935	0.81
4	Guthrie	11,850	207,321	17.50	117,476	9.91	14,985	1.26	16,188	1.37	176	0.01	15,480	1.31
5	McAlester	15,822	235,501	14.88	98,172	6.20	20,950	1.32	24,799	1.57	2,232	0.14	18,997	1.20
6	Sapulpa	10,683	161,729	15.14	80,608	7.55	10,200	0.95	18,999	1.78	600	0.06	14,465	1.35
7	Shawnee	15,400	249,068	16.17	112,900	7.33	11,395	0.74	18,243	1.18	12,323	0.80	16,933	1.10
8	Tulsa	24,671	793,703	32.17	307,675	12.47	36,193	1.47	79,150	3.21	26,307	1.07	53,015	2.15
	INCORPORATED PLACES HAVING A POPULATION OF 2,500 TO 8,000.													
9	Ada	4,349	$100,382	$23.08	$41,778	$9.61	$9,552	$2.20	$4,309	$0.99	$659	$0.15	$4,334	$1.00
10	Altus	4,821	75,869	15.74	37,139	7.70	3,932	0.82	3,898	0.81	791	0.16	1,268	0.26
11	Alva	3,688	66,947	18.15	38,686	10.49	4,915	1.33	3,216	0.87	.....	.....	7,244	1.96
12	Anadarko	3,439	82,536	24.00	30,569	8.89	6,006	1.75	4,320	1.26	585	0.17	724	0.21
13	Bartlesville	6,181	165,668	26.80	119,833	19.39	13,929	2.25	26,308	4.26	3,722	0.60	23,170	3.75
14	Blackwell	3,266	200,974	61.53	40,093	12.28	1,718	0.53	2,672	0.82	838	0.26	2,089	0.64
15	Claremore	2,866	105,987	36.98	55,994	19.54	3,995	1.39	9,099	3.17	3,300	1.15	2,676	0.93
16	Clinton	2,781	65,513	23.56	37,203	13.38	3,833	1.38	2,084	0.75	644	0.23	13,508	4.86
17	Coalgate	3,255	58,622	18.01	28,364	8.71	6,349	1.95	1,690	0.52	689	0.21	4,272	1.31
18	Durant	5,330	98,744	18.53	40,047	7.51	4,216	0.79	6,616	1.24	391	0.07	9,380	1.76
19	El Reno	7,872	131,580	16.71	81,186	10.31	9,567	1.22	11,239	1.43	2,595	0.33	3,468	0.44
20	Elk	3,165	33,010	10.43	22,132	6.99	2,377	0.75	2,964	0.94	715	0.23	2,271	0.72
21	Frederick	3,027	51,660	17.07	40,181	13.27	4,733	1.56	3,764	1.24	467	0.15	5,491	1.81
22	Hartshorne	2,963	26,121	8.82	15,628	5.27	2,999	1.01	1,332	0.45	352	0.12	3,078	1.04
23	Hobart	3,845	51,351	13.36	40,558	10.55	4,083	1.06	4,482	1.17	472	0.12	3,281	0.85
24	Hugo	4,582	70,098	15.30	29,724	6.49	6,726	1.47	6,009	1.31	6,850	1.49	10,139	2.21
25	Kingfisher	2,538	26,564	10.47	16,080	6.34	2,586	1.02	5,285	2.08	.....	.....	5,251	2.07
26	Krebs	2,884	15,678	5.44	11,528	4.00	1,228	0.43	1,399	0.49	.....	.....	502	0.17
27	Lawton	7,788	171,506	22.02	88,653	11.28	23,783	3.05	12,688	1.63	3,509	0.45	7,195	0.92
28	Mangum	3,667	64,019	17.46	39,057	10.65	3,234	0.88	6,456	1.76	1,350	0.37	7,421	2.02
29	Miami	2,907	71,685	24.66	28,205	9.70	4,534	1.56	3,445	1.19	515	0.18	1,824	0.63
30	Norman	3,724	107,668	28.91	39,784	10.68	7,692	2.07	4,073	1.09	494	0.13	4,862	1.31
31	Nowata	3,672	115,623	31.49	58,119	15.83	5,170	1.41	6,867	1.87	913	0.25	5,511	1.50
32	Okmulgee	4,176	99,627	23.86	54,238	12.99	5,980	1.43	8,488	2.03	1,425	0.34	9,594	2.30
33	Pauls Valley	2,689	64,215	23.88	22,145	8.24	2,930	1.09	4,100	1.52	300	0.11	2,704	1.01
34	Pawhuska	2,776	90,031	32.43	33,659	12.12	7,594	2.74	2,863	1.03	957	0.34	2,332	0.84
35	Perry	3,133	39,643	12.65	21,504	6.86	2,544	0.81	2,987	0.95	567	0.18	3,286	1.05
36	Ponca	2,521	49,906	19.80	29,964	11.89	2,219	0.88	2,754	1.09	752	0.30	4,692	1.86
37	Purcell	2,740	94,108	34.35	20,243	7.39	3,583	1.31	3,038	1.11	71	0.03	605	0.22
38	Stillwater	3,444	57,217	16.61	32,663	9.48	3,609	1.05	2,935	0.85	307	0.09	4,058	1.18
39	Sulphur	3,684	39,802	10.80	16,850	4.57	1,525	0.41	1,745	0.47	45	0.01	3,196	0.87
40	Tahlequah	2,891	36,835	12.74	21,136	7.31	1,983	0.69	3,381	1.17	645	0.22	2,527	0.87
41	Vinita	4,082	96,762	23.70	48,942	11.99	5,273	1.29	6,980	1.71	3,045	0.75	6,509	1.59
42	Wagoner	4,018	79,965	19.90	37,559	9.35	7,033	1.75	5,295	1.32	1,822	0.45	1,449	0.36
43	Waurika	2,928	34,309	11.72	16,856	5.76	1,344	0.46	1,896	0.65	.....	.....	355	0.12
44	Woodward	2,696	67,267	24.95	23,151	8.59	2,114	0.78	4,775	1.77	.....	.....	2,240	0.83
	OREGON.													
45	Total	350,709	$16,482,756	$47.00	$4,478,441	$12.77	$368,923	$1.05	$972,053	$2.77	$358,403	$1.02	$641,314	$1.83
	INCORPORATED PLACES HAVING A POPULATION OF 30,000 AND OVER.													
46	Portland	246,569	$12,469,020	$50.57	$3,072,844	$12.46	$197.095	$0.80	$795,065	$3.22	$310,687	$1.26	$417,740	$1.69
	INCORPORATED PLACES HAVING A POPULATION OF 8,000 TO 30,000.													
47	Astoria	9,994	$311,154	$31.13	$123,527	$12.36	$17,385	$1.74	$31,122	$3.11	$637	$0.06	$19,387	$1.94
48	Eugene	11,427	539,463	47.21	137,946	12.07	23,721	2.08	10,204	0.89	4,361	0.38	15,471	1.35
49	Medford	11,677	330,845	28.33	128,712	11.02	9,631	0.82	9,215	0.79	15,022	1.29	19,345	1.66
50	Salem	17,290	536,942	31.06	205,011	11.86	21,150	1.22	34,727	2.01	9,449	0.55	27,401	1.58

[1] For places of 8,000 inhabitants and over, estimated as of July 1, 1913; for places of less than 8,000 inhabitants, enumerated as of Apr. 15, 1910.

A POPULATION OF 2,500 AND OVER, TOTAL AND PER CAPITA: 1913—Continued.

of this table, see page 406.]

EXPENSES OF GENERAL DEPARTMENTS—continued.										EXPENSES OF PUBLIC SERVICE ENTERPRISES.		INTEREST.		OUTLAYS.		
Charities, hospitals, and corrections.		Education.				Recreation.		Miscellaneous and general.								
		Schools.		Libraries.												
Total.	Per capita.	Total.	Per capita.	Total.	Per capita.	Total.	Per capita.	Total.	Per capita.	Total.	Per capita.	Total.	Per capita.	Total.	Per capita.	
OKLAHOMA—Continued.																
INCORPORATED PLACES HAVING A POPULATION OF 8,000 TO 30,000.																
$426	$0.04	$38,015	$3.97	$2,461	$0.26	$1,012	$0.11	.....	.....	$18,187	$1.90	$28,347	$2.96	$53,648	$5.61	1
.....	.....	40,430	3.09	776	0.06	.....	.....	.....	.....	12,967	0.99	60,760	4.64	5,755	0.44	2
32	(2)	63,331	3.69	2,260	0.13	3,402	0.20	$416	$0.02	25,210	1.47	34,130	1.99	5,509	0.32	3
.....	.....	43,286	3.65	3,802	0.32	22,751	1.92	808	0.07	13,667	1.15	46,614	3.93	29,564	2.49	4
.....	.....	29,367	1.86	1,827	0.12	.....	.....	.....	.....	25,543	1.61	20,145	1.27	91,641	5.79	5
.....	.....	30,105	2.82	.....	.....	.....	.....	6,239	0.58	17,700	1.66	48,721	4.56	14,700	1.38	6
137	0.01	49,200	3.19	2,132	0.14	2,537	0.16	.....	.....	26,875	1.75	48,362	3.14	60,931	3.96	7
776	0.03	94,113	3.81	1,100	0.04	13,075	0.53	3,946	0.16	47,672	1.93	91,454	3.71	346,902	14.06	8
INCORPORATED PLACES HAVING A POPULATION OF 2,500 TO 8,000.																
$220	$0.05	$22,463	$5.17	.....	.....	$241	$0.06	.....	.....	$7,384	$1.70	$23,765	$5.46	$27,455	$6.31	9
.....	.....	27,121	5.63	.....	.....	.....	.....	$129	$0.03	18,308	3.80	19,580	4.06	842	0.17	10
65	0.02	21,719	5.89	.....	.....	1,332	0.36	195	0.05	6,921	1.88	13,670	3.71	7,670	2.08	11
.....	.....	18,159	5.28	$400	$0.12	375	0.11	.....	.....	11,632	3.38	37,690	10.96	2,645	0.77	12
.....	.....	47,024	7.61	1,250	0.20	2,213	0.36	2,217	0.36	.....	.....	39,022	6.31	6,813	1.10	13
12	(2)	31,169	9.54	.....	.....	262	0.08	1,333	0.41	16,038	4.91	15,206	4.66	129,637	39.69	14
40	0.01	36,869	12.86	.....	.....	15	0.01	.....	.....	18,971	6.62	14,764	5.15	16,258	5.67	15
326	0.12	15,866	5.71	.....	.....	763	0.27	179	0.06	10,245	3.68	13,183	4.74	4,882	1.76	16
.....	.....	15,364	4.72	.....	.....	.....	.....	.....	.....	8,845	2.72	17,986	5.53	3,427	1.05	17
.....	.....	19,149	3.59	.....	.....	295	0.06	.....	.....	15,478	2.90	12,164	2.28	31,055	5.83	18
235	0.03	51,903	6.59	1,068	0.14	683	0.09	428	0.05	24,766	3.15	19,150	2.43	6,478	0.82	19
27	0.01	12,625	3.99	727	0.23	.....	.....	426	0.13	.....	.....	8,956	2.83	1,922	0.61	20
353	0.12	25,118	8.30	.....	.....	49	0.02	206	0.07	6,366	2.10	4,487	1.48	626	0.21	21
.....	.....	7,867	2.66	.....	.....	.....	.....	.....	.....	2,675	0.90	7,477	2.52	341	0.12	22
153	0.04	27,224	7.08	615	0.16	.....	.....	248	0.06	6,428	1.67	3,843	1.00	522	0.14	23
.....	.....	(3)	(3)	.....	.....	.....	.....	.....	.....	16,113	3.52	11,605	2.53	12,656	2.76	24
.....	.....	(3)	(3)	.....	.....	359	0.14	2,599	1.02	9,522	3.75	962	0.38	.....	.....	25
.....	.....	8,399	2.91	.....	.....	.....	.....	.....	.....	490	0.17	3,539	1.23	121	0.04	26
619	0.08	39,218	5.04	605	0.08	290	0.04	746	0.10	14,210	1.82	51,439	6.60	17,204	2.21	27
19	0.01	20,467	5.58	.....	.....	.....	.....	110	0.03	9,089	2.48	13,539	3.69	2,334	0.64	28
238	0.08	17,640	6.07	.....	.....	5	(2)	4	(2)	8,988	3.09	27,462	9.45	7,030	2.42	29
.....	.....	22,445	6.03	.....	.....	109	0.03	109	0.03	11,024	2.96	14,210	3.82	42,650	11.45	30
282	0.08	38,935	10.60	.....	.....	441	0.12	.....	.....	7,031	1.91	21,796	5.94	28,677	7.81	31
7	(2)	26,888	6.44	105	0.03	895	0.21	856	0.20	12,787	3.06	27,655	6.62	4,947	1.18	32
.....	.....	12,111	4.50	.....	.....	.....	.....	.....	.....	4,379	1.63	10,169	3.78	27,522	10.24	33
.....	.....	19,913	7.17	.....	.....	.....	.....	.....	.....	12,068	4.35	15,654	5.64	28,650	10.32	34
29	0.01	11,179	3.57	727	0.23	10	(2)	175	0.06	139	0.04	.....	.....	18,000	5.75	35
804	0.32	16,800	6.66	960	0.38	212	0.08	771	0.31	12,170	4.83	6,227	2.47	1,545	0.61	36
.....	.....	12,946	4.72	.....	.....	.....	.....	.....	.....	5,840	2.13	3,359	1.23	64,666	23.60	37
.....	.....	20,755	6.03	.....	.....	256	0.07	743	0.22	14,515	4.21	4,924	1.43	5,115	1.49	38
.....	.....	10,339	2.81	.....	.....	.....	.....	.....	.....	5,647	1.53	9,654	2.62	7,651	2.08	39
.....	.....	12,156	4.20	444	0.15	.....	.....	.....	.....	3,411	1.18	8,123	2.81	4,165	1.44	40
185	0.05	23,522	5.76	.....	.....	1,086	0.27	2,342	0.57	11,705	2.87	27,813	6.81	8,302	2.03	41
.....	.....	20,878	5.20	388	0.10	694	0.17	.....	.....	19,975	4.97	18,622	4.63	3,809	0.95	42
.....	.....	13,261	4.53	.....	.....	.....	.....	.....	.....	1,678	0.57	14,741	5.03	1,034	0.35	43
.....	.....	13,700	5.08	.....	.....	322	0.12	.....	.....	29,270	10.86	11,910	4.42	2,936	1.09	44
OREGON.																
$23,397	$0.07	$1,900,846	$5.42	$82,154	$0.23	$86,178	$0.25	$45,173	$0.13	$462,318	$1.32	$1,771,359	$5.05	$9,770,638	$27.86	45
INCORPORATED PLACES HAVING A POPULATION OF 30,000 AND OVER.																
$22,516	$0.09	$1,167,101	$4.73	$57,140	$0.23	$69,697	$0.28	$35,803	$0.15	$337,511	$1.37	$1,295,270	$5.25	$7,763,395	$31.49	46
INCORPORATED PLACES HAVING A POPULATION OF 8,000 TO 30,000.																
.....	.....	$51,854	$5.19	$1,505	$0.15	$949	$0.09	$688	$0.07	$13,402	$1.34	$42,401	$4.24	$131,824	$13.19	47
.....	.....	75,700	6.62	1,541	0.13	215	0.02	6,733	0.59	44,101	3.86	40,943	3.58	316,473	27.70	48
$164	$0.01	72,073	6.17	2,177	0.19	1,085	0.09	.....	.....	8,165	0.70	86,553	7.41	107,415	9.20	49
.....	.....	104,267	6.03	3,590	0.21	4,227	0.24	200	0.01	.....	.....	39,756	2.30	292,175	16.90	50

[2] Less than one-half of 1 cent.

[3] Not reported.

TABLE 6.—GOVERNMENTAL COST PAYMENTS OF INCORPORATED PLACES HAVING

[For a text discussion

	INCORPORATED PLACE.	Population.[1]	GOVERNMENTAL COST PAYMENTS.		EXPENSES OF GENERAL DEPARTMENTS.									
					All general departments.		General government.		Protection to person and property.		Conservation of health and sanitation.		Highways.	
			Total.	Per capita.	Total.	Per capita.	Total.	Per capita.	Total.	Per capita.	Total.	Per capita.	Total.	Per capita.
	OREGON—Continued.													
	INCORPORATED PLACES HAVING A POPULATION OF 2,500 TO 8,000.													
1	Albany	4,275	$227,685	$53.26	$67,719	$15.84	$6,120	$1.43	$7,627	$1.78	$166	$0.04	$12,838	$3.00
2	Ashland	5,020	139,197	27.73	47,109	9.38	5,661	1.13	2,435	0.49	434	0.09	5,326	1.06
3	Baker City	6,742	235,222	34.89	95,043	14.10	11,442	1.70	14,542	2.16	.....	.....	20,049	2.97
4	Corvallis [3]	.....	.....	.....	.....	.....	.....	.....	.....	.....	.....	.....	.....	.....
5	Grants Pass	3,897	81,926	21.02	58,275	14.95	6,700	1.72	8,534	2.19	3,004	0.77	7,260	1.86
6	Klamath Falls	2,758	86,350	31.31	69,189	25.09	7,259	2.63	7,670	2.78	1,820	0.66	7,290	2.64
7	La Grande	4,843	294,872	60.89	83,039	17.15	16,607	3.43	6,393	1.32	1,680	0.35	13,939	2.88
8	Marshfield	2,980	105,730	35.48	53,701	18.02	6,875	2.31	6,435	2.16	1,786	0.60	8,082	2.71
9	Oregon City	4,287	202,004	47.12	71,998	16.79	9,674	2.26	6,211	1.45	726	0.17	20,636	4.81
10	Pendleton	4,460	293,388	65.76	80,640	18.08	5,430	1.22	9,686	2.17	2,305	0.52	14,723	3.30
11	Roseburg	4,738	244,021	51.50	51,171	10.80	5,081	1.07	4,195	0.89	3,813	0.80	6,066	1.28
12	St. Johns	4,872	212,506	43.62	64,788	13.30	12,988	2.67	9,242	1.90	1,028	0.21	10,720	2.20
13	The Dalles	4,880	172,431	35.33	67,729	13.88	6,104	1.25	8,750	1.79	1,485	0.30	15,041	3.08
	PENNSYLVANIA.													
14	Total	4,878,522	$94,806,433	$19.43	$60,387 886	$12.38	$6,454,501	$1.32	$12,091,176	$2.48	$4,883,174	$1.00	$8,876,452	$1.82
	INCORPORATED PLACES HAVING A POPULATION OF 30,000 AND OVER.													
15	Allentown	58,693	$636,067	$10.84	$429,099	$7.31	$27,424	$0.47	$95,943	$1.63	$43,492	$0.74	$81,346	$1.39
16	Altoona	55,504	981,276	17.68	445,210	8.02	32,156	0.58	108,764	1.96	28,535	0.51	34,916	0.63
17	Chester	40,013	697,030	17.42	325,253	8.13	22,381	0.56	55,919	1.40	35,995	0.90	56,234	1.41
18	Erie	71,004	1,307,988	18.42	692,793	9.76	58,966	0.83	180,596	2.54	35,334	0.50	129,701	1.83
19	Harrisburg	68,232	1,306,959	19.15	709,264	10.39	62,621	0.92	95,354	1.40	101,629	1.49	80,082	1.17
20	Johnstown	62,705	593,688	9.47	495,026	7.89	31,375	0.50	125,145	2.00	40,416	0.64	42,955	0.69
21	Lancaster	49,101	634,310	12.92	379,203	7.72	20,665	0.42	66,711	1.36	26.034	0.53	97,446	1.98
22	McKeesport	45,188	736,523	16.30	503,155	11.14	40,824	0.90	95,990	2.12	45,606	1.01	84,150	1.86
23	New Castle	38,787	514,192	13.26	346,170	8.92	26,073	0.67	58,535	1.51	24,050	0.62	35,337	0.91
24	Philadelphia	1,631,956	43,311,948	26.54	28,857,858	17.68	3,990,716	2.45	6,497,722	3.98	2,581,643	1.58	4,200,748	2.57
25	Pittsburgh	557,773	18,143,395	32.53	10,437,340	18.71	763,136	1.37	2,514,258	4.51	1,086,810	1.95	1,297,893	2.33
26	Reading	101,628	1,343,653	13.22	817,231	8.04	51,134	0.50	163,212	1.61	88,300	0.87	137.141	1.35
27	Scranton	138,621	1,966,699	14.19	1,351,129	9.75	119,456	0.86	273,654	1.97	150,264	1.08	141,126	1.02
28	Wilkes-Barre	72,102	1,099,588	15.25	702,931	9.75	50,058	0.69	134,508	1.87	52,968	0.73	116,284	1.61
29	Williamsport	32,867	421,086	12.81	348,466	10.60	24,237	0.74	61,078	1.86	53,541	1.63	38,314	1.17
30	York	48,318	540,911	11.19	310,594	6.43	20,765	0.43	51,947	1.08	32,135	0.67	40,464	0.84
	INCORPORATED PLACES HAVING A POPULATION OF 8,000 TO 30,000.													
31	Beaver Falls	12,884	$127,923	$9.93	$102,554	$7.96	$5,619	$0.44	$15,025	$1.17	$2,700	$0.21	$9,756	$0.76
32	Bethlehem	13,511	165,929	12.28	106,859	7.91	5,745	0.43	15,028	1.11	1,710	0.13	27,291	2.02
33	Braddock	20,560	213,002	10.36	128,501	6.25	9,973	0.49	27,363	1.33	2,435	0.12	21,736	1.06
34	Bradford	[4] 14,544	199,571	13.72	149,533	10.28	14,345	0.99	27,191	1.87	3,157	0.22	18,457	1.27
35	Bristol	9,954	215,020	21.60	56,866	5.71	1,691	0.17	7,619	0.77	1,659	0.17	21,434	2.15
36	Butler	24,499	210,546	8.59	151,430	6.18	13,156	0.54	29,475	1.20	3,297	0.13	19,006	0.78
37	Carbondale	18,177	130,642	7.19	124,219	6.83	14,151	0.78	12,535	0.69	4,099	0.23	13,022	0.72
38	Carlisle	10,521	94,045	8.94	72,439	6.89	5,816	0.55	12,080	1.15	929	0.09	17,822	1.69
39	Carnegie	10,879	114,035	10.48	83,792	7.70	7,507	0.69	8,681	0.80	5,879	0.54	16,319	1.50
40	Chambersburg	12,099	243,284	20.11	72,982	6.03	4,856	0.40	13,847	1.14	1,813	0.15	8,735	0.72
41	Charleroi	10,812	112,623	10.42	99,055	9.16	5,042	0.47	7,233	0.67	1,304	0.12	12,751	1.18
42	Coatesville	12,826	136,023	10.61	87,604	6.83	4,395	0.34	10,238	0.80	4,492	0.35	21,601	1.68
43	Columbia	[4] 11,454	69,013	6.03	60,464	5.28	3,784	0.33	5,192	0.45	1,048	0.09	13,414	1.17
44	Connellsville	14,193	131,721	9.28	111,510	7.86	6,620	0.47	15,640	1.10	5,894	0.42	13,724	0.97
45	Dickson City	10,754	64,385	5.99	47,913	4.46	5,041	0.47	4,234	0.39	687	0.06	6,238	0.58
46	Donora	[5] 8,174	152,191	18.62	87,210	10.67	7,840	0.96	13,199	1.61	5,564	0.68	15,643	1.91
47	Dubois	13,678	134,085	9.80	89,556	6.55	6,039	0.44	9,805	0.72	2,537	0.19	14,045	1.03
48	Dunmore	19,248	206,858	10.75	142,571	7.41	13,375	0.69	22,704	1.18	3,115	0.16	18,012	0.94
49	Duquesne	17,899	231,119	12.91	129,874	7.26	9,041	0.51	20,434	1.14	2,581	0.14	24,941	1.39
50	Easton	29,559	326,185	11.04	228,496	7.73	13,694	0.46	35,588	1.20	15,728	0.53	26,302	0.89
51	Edwardsville	9,459	68,290	7.22	52,747	5.58	8,030	0.85	7,212	0.76	563	0.06	9,926	1.05
52	Farrell [6]	[5] 10,190	88,162	8.65	69,002	6.77	8,419	0.83	16,426	1.61	5,245	0.51	5,271	0.52
53	Franklin	10,563	182,341	17.26	101,793	9.64	9,957	0.94	12,066	1.14	4,648	0.44	13,840	1.31
54	Greater Punxsutawney	9,809	83,075	8.47	62,046	6.33	6,652	0.68	4,772	0.49	1,581	0.16	10,306	1.05
55	Greensburg	14,289	197,916	13.85	143,486	10.04	8,172	0.57	19,430	1.36	3,231	0.23	28,176	1.97

[1] For places of 8,000 inhabitants and over, estimated as of July 1, 1913; for places of less than 8,000 inhabitants, enumerated as of Apr. 15, 1910.
[2] Less than one-half of 1 cent.
[3] Not reported.

A POPULATION OF 2,500 AND OVER, TOTAL AND PER CAPITA: 1913—Continued.

of this table, see page 406.]

EXPENSES OF GENERAL DEPARTMENTS—continued.										EXPENSES OF PUBLIC SERVICE ENTERPRISES.		INTEREST.		OUTLAYS.		
Charities, hospitals, and corrections.		Education.				Recreation.		Miscellaneous and general.								
		Schools.		Libraries.												
Total.	Per capita.	Total.	Per capita.	Total.	Per capita.	Total.	Per capita.	Total.	Per capita.	Total.	Per capita.	Total.	Per capita.	Total.	Per capita.	
OREGON—Continued.																
INCORPORATED PLACES HAVING A POPULATION OF 2,500 TO 8,000.																
.....	.....	$40,004	$9.36	$949	$0.22	.....	.....	$15	(2)	.....	.....	$15,291	$3.58	$144,675	$33.84	1
$162	$0.03	29,399	5.86	1,254	0.25	$2,271	$0.45	167	$0.03	$14,912	$2.97	33,873	6.75	43,303	8.63	2
.....	.....	44,382	6.58	2,893	0.43	1,735	0.26	.....	.....	10,542	1.56	40,345	5.98	89,292	13.24	3
.....	.....	.....	.....	.....	.....	.....	.....	.....	.....	.....	.....	.....	.....	.....	.....	4
.....	.....	31,854	8.17	.....	.....	923	0.24	.....	.....	.....	.....	17,648	4.53	6,003	1.54	5
.....	.....	44,790	16.24	360	0.13	.....	.....	.....	.....	.....	.....	15,560	5.64	1,601	0.58	6
75	0.02	39,004	8.05	2,321	0.48	1,453	0.30	1,567	0.32	9,471	1.96	36,200	7.47	166,162	34.31	7
.....	.....	27,927	9.37	1,096	0.37	1,500	0.50	.....	.....	.....	.....	6,949	2.33	45,080	15.13	8
300	0.07	32,483	7.58	968	0.23	1,000	0.23	.....	.....	6,297	1.47	23,280	5.43	100,429	23.43	9
.....	.....	45,993	10.31	1,550	0.35	953	0.21	.....	.....	12,743	2.86	18,942	4.24	181,063	40.60	10
.....	.....	32,016	6.76	.....	.....	.....	.....	.....	.....	.....	.....	20,458	4.32	172,392	36.38	11
180	0.04	30,370	6.23	260	0.05	.....	.....	.....	.....	120	0.02	23,894	4.90	123,704	25.39	12
.....	.....	31,629	6.48	4,550	0.93	170	0.03	.....	.....	5,054	1.04	13,996	2.87	85,652	17.55	13
PENNSYLVANIA.																
$3,591,253	$0.74	$20,766,980	$4.26	$654,975	$0.13	$1,565,040	$0.32	$1,504,335	$0.31	$5,145,087	$1.05	$9,040,350	$1.85	$20,233,110	$4.15	14
INCORPORATED PLACES HAVING A POPULATION OF 30,000 AND OVER.																
.....	.....	$172,065	$2.93	.....	.....	$4,374	$0.07	$4,455	$0.08	$55,636	$0.95	$45,803	$0.78	$105,529	$1.80	15
.....	.....	235,735	4.25	.....	.....	1,698	0.03	3,406	0.06	15,189	0.27	110,075	1.98	410,802	7.40	16
$40	(2)	143,076	3.58	$700	$0.02	5,280	0.13	5,628	0.14	541	0.01	68,779	1.72	302,457	7.56	17
2,568	$0.04	264,708	3.73	12,734	0.18	5,054	0.07	3,132	0.04	74,356	1.05	50,782	0.72	490,057	6.90	18
500	0.01	320,847	4.70	.....	.....	30,480	0.45	17,751	0.26	78,221	1.15	121,251	1.78	398,223	5.84	19
4,289	0.07	245,118	3.91	.....	.....	4,302	0.07	1,426	0.02	20	.....	36,366	0.58	62,276	0.99	20
1,416	0.03	157,106	3.20	2,000	0.04	4,876	0.10	2,949	0.06	107,010	2.18	53,113	1.08	94,984	1.93	21
1,560	0.03	220,606	4.88	4,049	0.09	4,130	0.09	6,240	0.14	98,583	2.18	61,695	1.37	73,090	1.62	22
16,481	0.42	176,712	4.56	3,199	0.08	2,653	0.07	3,130	0.08	1,444	0.04	27,589	0.71	138,989	3.58	23
3,014,272	1.85	6,234,612	3.82	209,768	0.13	934,568	0.57	1,193,809	0.73	2,827,029	1.73	4,206,053	2.58	7,421,008	4.55	24
345,198	0.62	3,487,807	6.25	326,221	0.58	446,790	0.80	169,227	0.30	975,950	1.75	2,012,808	3.61	4,717,297	8.46	25
.....	.....	317,742	3.13	14,503	0.14	25,213	0.25	19,986	0.20	82,086	0.81	131,478	1.29	312,858	3.08	26
.....	.....	621,733	4.49	21,357	0.15	15,177	0.11	8,362	0.06	.....	.....	173,498	1.25	442,072	3.19	27
.....	.....	312,762	4.34	.....	.....	27,016	0.37	9,335	0.13	2,677	0.04	91,986	1.28	301,994	4.19	28
24,533	0.75	137,725	4.19	.....	.....	5,552	0.17	3,486	0.11	600	0.02	15,404	0.47	56,616	1.72	29
1,040	0.02	155,831	3.23	674	0.01	5,156	0.11	2,582	0.05	150	(2)	48,501	1.00	181,666	3.76	30
INCORPORATED PLACES HAVING A POPULATION OF 8,000 TO 30,000.																
.....	.....	$65,110	$5.05	$4,344	$0.34	.....	.....	.....	.....	.....	.....	$9,683	$0.75	$15,686	$1.22	31
.....	.....	56,365	4.17	720	0.05	.....	.....	.....	.....	$15,808	$1.17	17,295	1.28	25,967	1.92	32
.....	.....	66,994	3.25	.....	.....	.....	.....	.....	.....	23,368	1.14	23,935	1.16	37,198	1.81	33
$13,683	$0.94	71,088	4.89	.....	.....	$174	$0.01	$1,438	$0.10	8,554	0.59	7,494	0.52	33,990	2.34	34
.....	.....	23,230	2.33	.....	.....	50	0.01	1,183	0.12	4,962	0.50	4,875	0.49	148,317	14.90	35
.....	.....	86,496	3.53	.....	.....	.....	.....	.....	.....	.....	.....	15,604	0.64	43,512	1.78	36
6,487	0.36	72,925	4.01	400	0.02	600	0.03	.....	.....	.....	.....	3,363	0.19	3,060	0.17	37
.....	.....	35,429	3.37	.....	.....	80	0.01	283	0.03	662	0.06	6,869	0.65	14,075	1.34	38
.....	.....	45,406	4.17	.....	.....	.....	.....	.....	.....	.....	.....	17,595	1.62	12,648	1.16	39
.....	.....	43,101	3.56	.....	.....	50	(2)	580	0.05	21,853	1.81	11,804	0.98	136,645	11.29	40
.....	.....	72,459	6.70	.....	.....	150	0.01	116	0.01	41	(2)	12,537	1.16	990	0.09	41
.....	.....	46,701	3.64	.....	.....	.....	.....	177	0.01	15,065	1.17	11,894	0.93	21,460	1.67	42
.....	.....	36,522	3.19	.....	.....	30	(2)	474	0.04	1,088	0.09	6,546	0.57	915	0.08	43
.....	.....	62,922	4.43	6,710	0.47	.....	.....	.....	.....	.....	.....	8,271	0.58	11,940	0.84	44
.....	.....	31,541	2.93	.....	.....	.....	.....	172	0.02	.....	.....	10,774	1.00	5,698	0.53	45
.....	.....	44,964	5.50	.....	.....	.....	.....	.....	.....	.....	.....	11,896	1.46	53,085	6.49	46
.....	.....	56,480	4.13	.....	.....	.....	.....	650	0.05	10,953	0.80	16,032	1.17	17,544	1.28	47
.....	.....	84,867	4.41	.....	.....	.....	.....	498	0.03	.....	.....	20,253	1.05	44,034	2.29	48
.....	.....	72,062	4.03	.....	.....	200	0.01	615	0.03	23,164	1.29	24,525	1.37	53,556	2.99	49
.....	.....	125,976	4.26	7,877	0.27	1,285	0.04	2,046	0.07	12,400	0.42	19,700	0.67	65,589	2.22	50
.....	.....	26,219	2.77	.....	.....	.....	.....	797	0.08	.....	.....	6,846	0.72	8,697	0.92	51
.....	.....	32,427	3.18	.....	.....	345	0.03	869	0.09	.....	.....	12,398	1.22	6,762	0.66	52
.....	.....	60,107	5.69	.....	.....	1,010	0.10	165	0.02	25,939	2.46	12,395	1.17	42,214	4.00	53
.....	.....	38,735	3.95	.....	.....	.....	.....	.....	.....	.....	.....	9,206	0.94	11,823	1.21	54
368	0.03	84,109	5.89	.....	.....	.....	.....	.....	.....	.....	.....	23,611	1.65	30,819	2.16	55

[4] Population enumerated as of Apr. 15, 1910; decrease since 1900; no estimate made.
[5] Population enumerated as of Apr. 15, 1910; incorporated since 1900; no estimate made.
[6] Name changed from South Sharon in 1912.

TABLE 6.—GOVERNMENTAL COST PAYMENTS OF INCORPORATED PLACES HAVING

[For a text discussion

	INCORPORATED PLACE.	Population.[1]	GOVERNMENTAL COST PAYMENTS.		EXPENSES OF GENERAL DEPARTMENTS.									
					All general departments.		General government.		Protection to person and property.		Conservation of health and sanitation.		Highways.	
			Total.	Per capita.	Total.	Per capita.	Total.	Per capita.	Total.	Per capita.	Total.	Per capita.	Total.	Per capita.
	PENNSYLVANIA—Continued.													
	INCORPORATED PLACES HAVING A POPULATION OF 8,000 TO 30,000—Continued.													
1	Hazleton	27,022	$347,377	$12.86	$180,860	$6.69	$16,426	$0.61	$25,192	$0.93	$9,090	$0.34	$26,723	$0.99
2	Homestead	20,651	240,775	11.66	144,069	6.98	10,850	0.53	27,949	1.35	11,070	0.54	16,896	0.82
3	Jeannette	8,796	71,490	8.13	57,800	6.57	5,271	0.60	5,749	0.65	604	0.07	11,835	1.35
4	Lansford	9,434	54,487	5.78	47,013	4.98	2,990	0.32	3,004	0.32	3,149	0.33	8,807	0.93
5	Larksville	[3] 9,288	82,049	8.83	62,186	6.70	9,838	1.06	5,472	0.59	546	0.06	12,221	1.32
6	Latrobe	10,128	118,115	11.66	81,645	8.06	3,744	0.37	12,883	1.27	1,022	0.10	15,476	1.53
7	Lebanon	19,763	225,506	11.41	138,345	7.00	12,996	0.66	20,360	1.03	2,114	0.11	25,848	1.31
8	Lewistown	9,372	97,153	10.37	48,748	5.20	2,988	0.32	4,367	0.47	772	0.08	10,164	1.08
9	McKees Rocks	17,413	260,528	14.96	110,212	6.33	13,503	0.78	26,357	1.51	7,262	0.42	13,767	0.79
10	Mahanoy City	16,725	92,024	5.50	82,525	4.93	6,403	0.38	8,690	0.52	4,907	0.29	12,646	0.76
11	Meadville	13,307	167,394	12.58	101,999	7.67	13,114	0.99	11,908	0.89	7,622	0.57	7,246	0.54
12	Monessen	17,313	196,221	11.33	98,270	5.68	12,584	0.73	10,247	0.59	5,314	0.31	14,478	0.84
13	Mount Carmel	18,945	180,927	9.55	125,665	6.63	7,262	0.38	7,194	0.38	2,420	0.13	10,448	0.55
14	Nanticoke	21,072	168,535	8.00	110,642	5.25	12,245	0.58	10,179	0.48	1,337	0.06	13,666	0.65
15	New Brighton	8,818	109,987	12.47	85,342	9.68	4,718	0.54	8,317	0.94	4,864	0.55	9,186	1.04
16	Norristown	29,697	224,432	7.56	162,531	5.47	13,722	0.46	30,909	1.04	5,703	0.19	598	0.02
17	North Braddock	13,541	208,752	15.42	102,562	7.57	10,486	0.77	11,375	0.84	1,666	0.12	17,169	1.27
18	Northampton	[3] 8,729	71,145	8.15	62,284	7.14	6,347	0.73	2,715	0.31	1,101	0.13	17,422	2.00
19	Oil City	18,319	253,302	13.83	154,627	8.44	14,585	0.80	20,520	1.12	6,559	0.36	28,526	1.56
20	Old Forge	13,172	104,839	7.96	68,882	5.23	6,731	0.51	9,240	0.70	451	0.03	13,699	1.04
21	Olyphant	9,259	173,564	18.75	67,876	7.33	12,011	1.30	6,061	0.65	3,192	0.34	3,523	0.38
22	Phoenixville	11,244	106,272	9.45	72,054	6.41	4,511	0.40	6,675	0.59	1,102	0.10	18,569	1.65
23	Pittston	17,471	171,966	9.84	118,690	6.79	15,111	0.86	12,035	0.69	16,113	0.92	17,187	0.98
24	Plymouth	18,083	117,515	6.50	68,651	3.80	4,719	0.26	14,944	0.83	1,121	0.06	9,011	0.50
25	Pottstown	16,215	147,672	9.11	113,980	7.03	6,147	0.38	12,466	0.77	816	0.05	23,665	1.46
26	Pottsville	21,340	164,733	7.72	140,218	6.57	6,144	0.29	20,554	0.96	1,945	0.09	37,140	1.74
27	Shamokin	20,697	187,732	9.07	142,675	6.89	9,471	0.46	11,548	0.56	5,002	0.24	12,466	0.60
28	Sharon	16,999	178,051	10.47	130,966	7.70	11,515	0.68	23,259	1.37	1,652	0.10	23,274	1.37
29	Sharpsburg	8,577	95,571	11.14	56,466	6.58	5,202	0.61	10,642	1.24	1,496	0.17	8,448	0.98
30	Shenandoah	27,545	211,460	7.68	130,828	4.75	9,038	0.33	13,357	0.48	9,979	0.36	19,225	0.70
31	South Bethlehem	22,158	157,008	7.09	107,705	4.86	10,048	0.45	13,841	0.62	13,692	0.62	17,269	0.78
32	Steelton	14,916	159,217	10.67	101,918	6.83	7,306	0.49	8,566	0.57	12,784	0.86	14,715	0.99
33	Sunbury	15,057	108,021	7.17	84,296	5.60	5,246	0.35	9,657	0.64	643	0.04	9,738	0.65
34	Tamaqua	10,174	98,139	9.65	65,406	6.43	7,314	0.72	5,539	0.54	3,283	0.32	14,649	1.44
35	Taylor	10,619	143,373	13.50	66,704	6.28	10,107	0.95	7,342	0.69	378	0.04	14,318	1.35
36	Titusville	8,626	137,151	15.90	85,896	9.96	9,312	1.08	11,534	1.34	3,079	0.36	4,495	0.52
37	Uniontown	18,322	272,738	14.89	152,717	8.34	13,153	0.72	26,719	1.46	1,720	0.09	23,898	1.30
38	Warren	12,708	175,189	13.79	115,781	9.11	7,347	0.58	17,497	1.38	8,404	0.66	17,709	1.39
39	Washington	20,244	262,756	12.98	198,866	9.82	13,279	0.66	27,712	1.37	11,301	0.56	32,141	1.59
40	West Chester	12,495	152,494	12.20	119,536	9.57	7,912	0.63	9,677	0.77	1,816	0.15	34,083	2.73
41	Wilkinsburg	21,041	339,848	16.15	214,479	10.19	14,194	0.67	37,516	1.78	8,762	0.42	32,828	1.56
42	Windber	[3] 8,013	97,536	12.17	46,033	5.74	1,560	0.19	5,365	0.67	3,220	0.40	3,660	0.46
	INCORPORATED PLACES HAVING A POPULATION OF 2,500 TO 8,000.													
43	Ambler	2,649	$29,584	$11.17	$26,599	$10.04	$1,974	$0.75	$2,286	$0.86	$947	$0.36	$5,235	$1.98
44	Ambridge	5,205	58,933	11.32	47,183	9.06	3,076	0.59	7,988	1.53	5,215	1.00	9,994	1.92
45	Apollo	3,006	24,592	8.18	19,680	6.55	1,058	0.35	1,953	0.65	597	0.20	4,211	1.40
46	Archbald	7,194	68,578	9.53	52,390	7.28	8,677	1.21	1,354	0.19	107	0.01	12,402	1.72
47	Ashland	6,855	86,161	12.57	41,481	6.05	3,177	0.46	1,335	0.19	919	0.13	12,888	1.88
48	Ashley	5,601	52,153	9.31	30,254	5.40	4,449	0.79	2,764	0.49	285	0.05	4,731	0.84
49	Aspinwall	2,592	52,513	20.26	35,157	13.56	5,038	1.94	2,677	1.03	4,424	1.71	3,250	1.25
50	Athens	3,796	30,498	8.03	28,644	7.55	1,747	0.46	3,254	0.86	250	0.07	4,546	1.20
51	Austin	2,941	16,142	5.49	10,176	3.46	830	0.28	604	0.21	50	0.02	628	0.21
52	Avalon	4,317	98,162	22.74	56,241	13.03	10,295	2.39	2,113	0.49	4,474	1.04	8,883	2.06
53	Avoca	4,634	16,514	3.56	14,666	3.16	1,746	0.38	134	0.03	50	0.01	1,414	0.31
54	Bangor	5,369	46,351	8.63	42,237	7.87	2,582	0.48	4,201	0.78	250	0.05	10,562	1.97
55	Barnesboro	3,535	29,564	8.36	19,670	5.56	2,390	0.68	1,587	0.45	378	0.11	3,580	1.01
56	Beaver	3,456	103,666	30.00	48,420	14.01	3,541	1.02	1,397	0.40	2,791	0.81	8,463	2.45
57	Bellefonte	4,145	64,295	15.51	44,575	10.75	2,870	0.69	4,159	1.00	733	0.18	8,717	2.10
58	Bellevue	6,323	138,200	21.86	81,603	12.91	7,174	1.13	9,356	1.48	3,187	0.50	13,284	2.10
59	Berwick	5,357	68,098	12.71	46,929	8.76	2,847	0.53	4,108	0.77	151	0.03	13,377	2.50
60	Birdsboro	2,930	28,406	9.69	18,865	6.44	911	0.31	1,724	0.59	100	0.03	3,098	1.06
61	Blairsville	3,572	37,100	10.39	25,013	7.00	530	0.15	1,068	0.30	384	0.11	6,117	1.71
62	Blakely	5,345	80,566	15.07	39,485	7.39	2,044	0.38	3,844	0.72	2,366	0.44	8,336	1.56
63	Bloomsburg	7,413	65,491	8.83	55,929	7.54	4,425	0.60	4,447	0.60	1,793	0.24	13,570	1.83
64	Brackenridge	3,134	38,247	12.20	25,581	8.16	2,529	0.81	1,867	0.60	1,318	0.42	5,763	1.84
65	Bridgeport	3,860	58,864	15.25	24,613	6.38	1,801	0.47	2,154	0.56	200	0.05	7,361	1.91
66	Brookville	3,003	42,903	14.29	26,034	8.67	1,057	0.35	1,385	0.46	830	0.28	5,025	1.67
67	Canonsburg	3,891	85,606	22.00	50,861	13.07	2,113	0.54	7,336	1.89	585	0.15	10,548	2.71

[1] For places of 8,000 inhabitants and over, estimated as of July 1, 1913; for places of less than 8,000 inhabitants, enumerated as of Apr. 15, 1910.

A POPULATION OF 2,500 AND OVER, TOTAL AND PER CAPITA: 1913—Continued.

of this table, see page 406.]

EXPENSES OF GENERAL DEPARTMENTS—continued.										EXPENSES OF PUBLIC SERVICE ENTERPRISES.		INTEREST.		OUTLAYS.		
Charities, hospitals, and corrections.		Education.				Recreation.		Miscellaneous and general.								
		Schools.		Libraries.												
Total.	Per capita.	Total.	Per capita.	Total.	Per capita.	Total.	Per capita.	Total.	Per capita.	Total.	Per capita.	Total.	Per capita.	Total.	Per capita.	
PENNSYLVANIA—Continued.																
INCORPORATED PLACES HAVING A POPULATION OF 8,000 TO 30,000—Continued.																
		$98,018	$3.63	$4,636	$0.17	$125	(2)	$650	$0.02			$10,281	$0.38	$156,236	$5.78	1
		75,306	3.65			1,998	$0.10			$16,355	$0.79	46,717	2.26	33,634	1.62	2
		34,341	3.90									8,082	0.92	5,608	0.64	3
		29,063	3.08									4,423	0.47	3,051	0.32	4
		33,722	3.63					387	0.04			7,761	0.84	12,102	1.30	5
		48,520	4.79									9,278	0.92	27,192	2.68	6
		75,563	3.82			50	(2)	1,414	0.07	12,688	0.64	20,933	1.06	53,540	2.71	7
		30,457	3.25									7,371	0.79	41,034	4.38	8
		49,323	2.83									24,396	1.40	125,920	7.23	9
		49,879	2.98									4,869	0.29	4,630	0.28	10
$1,259	$0.09	59,670	4.48			1,180	0.09			23,089	1.74	10,040	0.75	32,266	2.42	11
		55,247	3.19			400	0.02					22,180	1.28	75,771	4.38	12
18,558	0.98	79,783	4.21									14,813	0.78	40,449	2.14	13
		70,790	3.36			513	0.02	1,912	0.09			14,608	0.69	43,285	2.05	14
		58,140	6.59			117	0.01					6,362	0.72	18,283	2.09	15
42	(2)	100,353	3.38	366	0.01	10,058	0.34	780	0.03	9,826	0.33	36,027	1.21	16,048	0.54	16
		60,816	4.49					1,050	0.08			9,573	0.71	96,617	7.14	17
		34,699	3.98									6,077	0.70	2,784	0.32	18
		78,201	4.27	4,428	0.24	1,808	0.10			28,807	1.57	10,057	0.55	59,811	3.27	19
		38,666	2.94					95	0.01			9,752	0.74	26,205	1.99	20
		42,007	4.54					1,082	0.12	23,284	2.51	9,352	1.01	73,052	7.89	21
7	(2)	37,554	3.34	2,043	0.18	692	0.06	901	0.08	8,609	0.77	13,502	1.20	12,107	1.08	22
		58,244	3.33									12,646	0.72	40,630	2.33	23
		38,117	2.11			150	0.01	589	0.03			6,616	0.37	42,248	2.34	24
1,760	0.11	68,713	4.24			100	0.01	313	0.02			9,164	0.57	24,528	1.51	25
		70,661	3.31	3,539	0.17	25	(2)	210	0.01			9,823	0.46	14,692	0.69	26
39,356	1.90	64,344	3.11			488	0.02			696	0.03	22,343	1.08	22,018	1.06	27
		70,573	4.15			125	0.01	568	0.03	151	0.01	29,571	1.74	17,363	1.02	28
		30,628	3.57			50	0.01			26,820	3.13	6,318	0.74	5,967	0.70	29
853	0.03	77,076	2.80			50	(2)	1,250	0.05	34,791	1.26	11,802	0.43	34,039	1.24	30
		52,855	2.39							775	0.03	19,656	0.89	28,872	1.30	31
3,094	0.21	55,428	3.72			25	(2)			28,253	1.89	15,825	1.06	13,221	0.89	32
7,155	0.48	51,493	3.42			364	0.02					9,677	0.64	14,048	0.93	33
		34,621	3.40							7,019	0.69	12,571	1.24	13,143	1.29	34
		34,190	3.22					369	0.03			5,388	0.51	71,281	6.72	35
		53,736	6.23	2,369	0.27	871	0.10	500	0.06	17,247	2.00	13,576	1.57	20,432	2.37	36
357	0.02	86,820	4.74			50	(2)			660	0.04	31,773	1.73	87,588	4.78	37
		63,744	5.02	200	0.02	683	0.05	197	0.02			14,328	1.13	45,080	3.55	38
		109,957	5.43	2,519	0.12	1,807	0.09	150	0.01			41,849	2.07	22,041	1.09	39
39	(2)	62,356	4.99	1,999	0.16	1,590	0.13	64	0.01	7,653	0.61	6,080	0.49	19,225	1.54	40
		118,779	5.65	2,340	0.11	60	(2)					33,133	1.57	92,236	4.38	41
54	0.01	32,174	4.02									3,941	0.49	47,562	5.94	42
INCORPORATED PLACES HAVING A POPULATION OF 2,500 TO 8,000.																
		$16,157	$6.10									$2,985	$1.13			43
		20,910	4.02									8,014	1.54	$3,736	$0.72	44
$838	$0.28	10,903	3.63	$120	$0.04							2,362	0.79	2,550	0.85	45
		29,642	4.12					$208	$0.03			5,495	0.76	10,693	1.49	46
40	0.01	23,014	3.36			$108	$0.02			$3,959	$0.58	4,586	0.67	36,135	5.27	47
		18,025	3.22									3,821	0.68	18,078	3.23	48
		19,768	7.63							9,722	3.75	6,675	2.58	959	0.37	49
		18,647	4.91	200	0.05							1,854	0.49			50
		8,064	2.74							3,634	1.24	620	0.21	1,712	0.58	51
		30,476	7.06									12,570	2.91	29,351	6.80	52
		11,240	2.43					82	0.02			1,526	0.33	322	0.07	53
		24,642	4.59									4,114	0.77			54
		11,735	3.32									2,049	0.58	7,845	2.22	55
		31,540	9.13			688	0.20			9,127	2.64	11,531	3.34	34,588	10.01	56
5,446	1.31	20,855	5.03					1,795	0.43	7,191	1.73	9,883	2.38	2,646	0.64	57
		48,552	7.68			50	0.01					28,686	4.54	27,911	4.41	58
		26,446	4.94									4,573	0.85	16,596	3.10	59
25	0.01	12,918	4.41			50	0.02	39	0.01			1,220	0.42	8,321	2.84	60
		16,376	4.58	500	0.14	38	0.01			5,884	1.65	4,487	1.26	1,716	0.48	61
		22,856	4.28					39	0.01	9,909	1.85	4,785	0.90	26,387	4.94	62
		30,266	4.08	1,428	0.19							4,916	0.66	4,646	0.63	63
		14,104	4.50									4,419	1.41	8,247	2.63	64
		13,097	3.39									1,794	0.46	32,457	8.41	65
		17,737	5.91							3,488	1.16	4,187	1.39	9,194	3.06	66
		30,269	7.78			10	(2)					6,703	1.72	28,042	7.21	67

[2] Less than one-half of 1 cent.

[3] Population enumerated as of Apr. 15, 1910; incorporated since 1900; no estimate made.

TABLE 6.—GOVERNMENTAL COST PAYMENTS OF INCORPORATED PLACES HAVING

[For a text discussion

	INCORPORATED PLACE.	Population.[1]	GOVERNMENTAL COST PAYMENTS.		EXPENSES OF GENERAL DEPARTMENTS.									
					All general departments.		General government.		Protection to person and property.		Conservation of health and sanitation.		Highways.	
			Total.	Per capita.	Total.	Per capita.	Total.	Per capita.	Total.	Per capita.	Total.	Per capita.	Total.	Per capita.
	PENNSYLVANIA—Continued.													
	INCORPORATED PLACES HAVING A POPULATION OF 2,500 TO 8,000—Continued.													
1	Carrick	6,117	$107,208	$17.53	$41,716	$6.82	$4,735	$0.77	$5,025	$0.82	$3,247	$0.53	$7,731	$1.26
2	Catasauqua	5,250	76,202	14.51	34,391	6.55	3,504	0.67	3,794	0.72	453	0.09	4,522	0.86
3	Clairton	3,326	70,264	21.13	47,653	14.33	4,782	1.44	3,702	1.11	2,527	0.76	3,345	1.01
4	Clarion	2,612	22,946	8.78	19,566	7.49	737	0.28	1,725	0.66	388	0.15	4,495	1.72
5	Clearfield	6,851	62,133	9.07	53,784	7.85	2,351	0.35	4,020	0.59	1,767	0.26	8,257	1.21
6	Clifton Heights	3,155	16,605	5.26	15,301	4.85	1,244	0.39	1,593	0.50	393	0.12	3,836	1.22
7	Coaldale	5,154	47,765	9.27	39,917	7.74	4,130	0.80	2,881	0.56	681	0.13	8,415	1.63
8	Conshohocken	7,480	61,454	8.22	50,245	6.72	2,235	0.30	4,356	0.58	185	0.02	8,360	1.12
9	Coplay	2,670	14,049	5.26	11,562	4.33	904	0.34	713	0.27	385	0.14	2,155	0.81
10	Coraopolis	5,252	92,144	17.54	50,060	9.53	6,135	1.17	4,576	0.87	4,325	0.82	5,959	1.13
11	Corry	5,991	75,330	12.57	56,435	9.42	9,798	1.64	9,496	1.59	3,026	0.51	5,951	0.99
12	Coudersport	3,100	27,389	8.84	26,176	8.43	1,130	0.36	2,010	0.65	210	0.07	5,186	1.67
13	Crafton	4,583	106,322	23.20	67,288	14.68	6,044	1.32	7,810	1.70	4,698	1.03	14,106	3.08
14	Curwensville	2,549	16,803	6.59	15,108	5.93	366	0.14	1,300	0.51	.....	.....	3,637	1.43
15	Danville	7,517	83,127	11.06	55,554	7.39	3,466	0.46	2,763	0.37	529	0.07	10,644	1.42
16	Darby	6,305	49,537	7.86	42,705	6.77	2,098	0.33	4,741	0.75	1,763	0.28	6,813	1.08
17	Derry	2,954	31,497	10.66	19,782	6.70	859	0.29	1,333	0.45	323	0.11	4,038	1.37
18	Dorranceton	4,046	67,267	16.63	42,309	10.46	3,528	0.87	2,649	0.65	1,455	0.36	11,245	2.78
19	Downington	3,326	36,430	10.95	28,310	8.51	1,459	0.44	1,904	0.57	172	0.05	8,785	2.64
20	Doylestown	3,304	81,505	24.67	31,289	9.47	1,237	0.37	2,270	0.69	227	0.07	9,951	3.01
21	Duryea	7,487	55,209	7.37	40,187	5.37	4,189	0.56	1,885	0.25	333	0.04	6,706	0.89
22	East Conemaugh	5,046	38,205	7.57	22,246	4.41	2,193	0.43	2,144	0.42	276	0.05	3,181	0.63
23	East Mauch Chunk	3,548	18,960	5.34	16,841	4.75	1,403	0.40	916	0.26	40	0.01	4,299	1.21
24	East Pittsburgh	5,615	71,066	12.66	42,980	7.65	4,654	0.83	5,773	1.03	869	0.15	9,099	1.62
25	East Stroudsburg	3,330	39,946	12.00	27,014	8.11	1,322	0.40	1,916	0.58	337	0.10	7,538	2.26
26	Edgewood	2,596	70,918	27.32	49,349	19.01	3,513	1.35	7,347	2.83	4,767	1.84	7,803	3.01
27	Elizabethtown	2,587	48,895	18.90	12,005	4.64	548	0.21	1,174	0.45	146	0.06	2,771	1.07
28	Ellwood City	3,902	89,355	22.90	32,636	8.36	2,670	0.68	4,167	1.07	2,596	0.67	2,709	0.69
29	Emaus	3,501	33,995	9.71	24,061	6.87	1,788	0.51	608	0.17	303	0.09	6,389	1.82
30	Emporium	2,916	27,389	9.39	19,752	6.77	813	0.28	2,831	0.97	378	0.13	1,969	0.68
31	Ephrata	3,192	32,479	10.18	14,921	4.67	785	0.25	767	0.24	125	0.04	1,631	0.51
32	Etna	5,830	120,070	20.60	50,165	8.60	7,876	1.35	4,782	0.82	2,406	0.41	13,142	2.25
33	Exeter	3,537	44,986	12.72	34,912	9.87	5,410	1.53	900	0.25	640	0.18	9,720	2.75
34	Ford City	4,850	39,901	8.23	25,467	5.25	993	0.20	1,707	0.35	333	0.07	2,462	0.51
35	Forest City	5,749	36,076	6.28	25,588	4.45	2,588	0.45	1,760	0.31	375	0.07	2,655	0.46
36	Frackville	3,118	29,221	9.37	19,808	6.35	1,696	0.54	607	0.19	312	0.10	4,802	1.54
37	Freedom	3,060	93,273	30.48	26,025	8.50	4,458	1.46	3,312	1.08	2,113	0.69	1,285	0.42
38	Freeland	6,197	54,617	8.81	29,561	4.77	4,080	0.66	2,054	0.33	286	0.05	4,597	0.74
39	Galeton	4,027	22,802	5.66	22,320	5.54	1,036	0.26	1,728	0.43	746	0.19	3,771	0.94
40	Gallitzin	3,504	20,598	5.88	15,212	4.34	1,480	0.42	992	0.28	330	0.09	2,747	0.78
41	Gettysburg	4,030	29,751	7.38	26,165	6.49	1,020	0.25	2,512	0.62	233	0.06	6,435	1.60
42	Gilberton	5,401	38,718	7.17	27,002	5.00	2,411	0.45	1,651	0.31	155	0.03	3,562	0.66
43	Girardville	4,396	32,713	7.44	24,290	5.53	2,466	0.56	355	0.08	36	0.01	7,345	1.67
44	Glassport	5,540	66,388	11.98	50,262	9.07	7,134	1.29	6,576	1.19	1,727	0.31	5,921	1.07
45	Greenville	5,909	64,587	10.93	58,372	9.88	5,593	0.95	6,544	1.11	1,980	0.34	9,449	1.60
46	Grove City	3,674	62,109	16.90	28,327	7.71	3,007	0.82	208	0.06	1,341	0.36	605	0.16
47	Hanover	7,057	82,159	11.64	72,851	10.32	3,817	0.54	8,261	1.17	727	0.10	16,872	2.39
48	Hollidaysburg	3,734	46,478	12.45	29,561	7.92	2,849	0.76	1,618	0.43	335	0.09	6,552	1.75
49	Honesdale	2,945	41,794	14.19	35,869	12.18	2,853	0.97	2,741	0.93	370	0.13	7,612	2.58
50	Huntingdon	6,861	60,746	8.85	37,853	5.52	2,739	0.40	4,502	0.66	957	0.14	5,628	0.82
51	Indiana	5,749	79,355	13.80	37,243	6.48	3,179	0.55	4,459	0.78	1,003	0.17	6,931	1.21
52	Irwin	2,886	31,895	11.05	22,142	7.67	1,680	0.58	1,999	0.69	58	0.02	2,978	1.03
53	Jenkintown	2,968	41,789	14.08	34,445	11.61	3,078	1.04	4,501	1.52	1,699	0.57	7,717	2.60
54	Jermyn	3,158	29,492	9.34	19,453	6.16	1,163	0.37	1,165	0.37	398	0.13	4,959	1.57
55	Jersey Shore	5,381	56,698	10.54	38,224	7.10	3,124	0.58	4,404	0.82	1,093	0.20	5,880	1.09
56	Johnsonburg	4,334	35,386	8.16	30,614	7.06	1,847	0.43	2,264	0.52	621	0.14	6,117	1.41
57	Juniata	5,285	117,510	22.23	54,368	10.29	3,183	0.60	917	0.17	1,273	0.24	5,368	1.02
58	Kane	6,626	70,211	10.60	54,064	8.16	3,714	0.56	6,058	0.91	1,335	0.20	4,469	0.67
59	Kingston	6,449	82,986	12.87	46,032	7.14	5,382	0.83	9,291	1.44	237	0.04	3,366	0.52
60	Kittanning	4,311	55,092	12.78	48,039	11.14	3,209	0.74	5,257	1.22	636	0.15	8,500	1.97
61	Knoxville	5,651	87,651	15.51	47,075	8.33	2,932	0.52	5,036	0.89	4,170	0.74	9,710	1.72
62	Lansdale	3,551	51,135	14.40	25,798	7.26	1,931	0.54	1,271	0.36	250	0.07	3,848	1.08
63	Lansdowne	4,066	75,146	18.48	54,101	13.31	4,634	1.14	4,369	1.07	1,802	0.44	9,288	2.28
64	Leechburg	3,624	35,025	9.66	25,283	6.98	1,508	0.42	2,079	0.57	961	0.27	3,394	0.94
65	Lehighton	5,316	46,956	8.83	28,071	5.28	2,085	0.39	2,266	0.43	60	0.01	5,822	1.10
66	Lewisburg	3,081	24,645	8.00	22,879	7.43	984	0.32	1,505	0.49	431	0.14	3,699	1.20
67	Lock Haven	7,772	95,482	12.29	69,705	8.97	9,745	1.25	8,076	1.04	229	0.03	17,221	2.22
68	Luzerne	5,426	27,577	5.08	20,150	3.71	1,029	0.19	1,131	0.21	228	0.04	3,196	0.59
69	Lykens	2,943	16,944	5.76	16,179	5.50	677	0.23	992	0.34	309	0.10	3,148	1.07
70	McAdoo	3,389	20,389	6.02	16,023	4.73	1,387	0.41	944	0.28	150	0.04	4,104	1.21
71	McDonald	2,543	48,563	19.09	32,353	12.72	3,245	1.28	2,709	1.07	334	0.13	4,501	1.77
72	Mauch Chunk	3,952	33,710	8.53	26,331	6.66	929	0.24	2,033	0.51	175	0.04	4,333	1.10
73	Mayfield	3,662	26,828	7.32	21,315	5.82	2,890	0.79	743	0.20	185	0.05	2,932	0.80
74	Mechanicsburg	4,469	38,853	8.69	35,783	8.01	1,324	0.30	3,676	0.82	513	0.11	6,036	1.35
75	Media	3,562	70,315	19.74	30,168	8.47	3,370	0.95	2,947	0.83	859	0.24	6,064	1.70

[1] For places of 8,000 inhabitants and over, estimated as of July 1, 1913; for places of less than 8,000 inhabitants, enumerated as of Apr. 15, 1910.

A POPULATION OF 2,500 AND OVER, TOTAL AND PER CAPITA: 1913—Continued.

of this table, see page 406.]

EXPENSES OF GENERAL DEPARTMENTS—continued.										EXPENSES OF PUBLIC SERVICE ENTERPRISES.		INTEREST.		OUTLAYS.		
Charities, hospitals, and corrections.		Education.				Recreation.		Miscellaneous and general.								
		Schools.		Libraries.												
Total.	Per capita.	Total.	Per capita.	Total.	Per capita.	Total.	Per capita.	Total.	Per capita.	Total.	Per capita.	Total.	Per capita.	Total.	Per capita.	
PENNSYLVANIA—Continued.																
INCORPORATED PLACES HAVING A POPULATION OF 2,500 TO 8,000—Continued.																
		$20,978	$3.43									$12,573	$2.06	$52,919	$8.65	1
		22,118	4.21							$5,482	$1.04	7,869	1.50	28,460	5.42	2
		33,297	10.01									7,708	2.32	14,903	4.48	3
		12,189	4.67			$32	$0.01					938	0.36	2,442	0.93	4
		37,021	5.40			368	0.05					5,869	0.86	2,480	0.36	5
$33	$0.01	8,118	2.57					$84	$0.03			1,054	0.33	250	0.08	6
		23,810	4.62									3,306	0.64	4,542	0.88	7
		34,201	4.57	$500	$0.07	300	0.04	108	0.01			6,201	0.83	5,008	0.67	8
		7,371	2.76					34	0.01			752	0.28	1,735	0.65	9
		29,065	5.53							14,160	2.70	6,664	1.27	21,260	4.05	10
		27,652	4.62			139	0.02	373	0.06			4,157	0.69	14,738	2.46	11
		16,690	5.38	900	0.29	50	0.02					1,213	0.39			12
		34,630	7.56									13,566	2.96	25,468	5.56	13
		9,805	3.85									1,695	0.66			14
10,071	1.34	28,081	3.74							14,756	1.96	5,169	0.69	7,648	1.02	15
5	(2)	26,477	4.20			117	0.02	691	0.11			4,248	0.67	2,584	0.41	16
		13,229	4.48							20	0.01	3,443	1.17	8,252	2.79	17
		23,432	5.79									8,262	2.04	16,696	4.13	18
		15,827	4.76	100	0.03			63	0.02	569	0.17	4,539	1.36	3,012	0.91	19
		17,357	5.25			247	0.07			6,529	1.98	2,808	0.85	40,879	12.37	20
167	0.02	26,867	3.59					40	0.01			1,260	0.17	13,762	1.84	21
		14,427	2.86			25	(2)			12,220	2.42	3,739	0.74			22
		10,154	2.86			29	0.01					512	0.14	1,607	0.45	23
		22,585	4.02									8,813	1.57	19,273	3.43	24
1,326	0.40	14,413	4.33					162	0.05	2,968	0.89	2,737	0.82	7,227	2.17	25
		24,826	9.56			943	0.36	150	0.06			5,329	2.05	16,240	6.26	26
		7,277	2.81					89	0.03			1,773	0.69	35,117	13.57	27
		20,337	5.21					157	0.04	9,487	2.43	6,838	1.75	40,394	10.35	28
		14,814	4.23					159	0.05	2,967	0.85	2,647	0.76	4,320	1.23	29
		13,761	4.72							2,246	0.77	866	0.30	4,525	1.55	30
		11,534	3.61					79	0.02	9,783	3.06	3,330	1.04	4,445	1.39	31
		21,909	3.76			50	(2)			36,564	6.27	5,345	0.92	27,996	4.80	32
4,964	1.40	12,854	3.63					424	0.12			2,771	0.78	7,303	2.06	33
2,873	0.59	16,808	3.47			291	0.06			8,535	1.76	5,899	1.22			34
4,155	0.72	14,055	2.44									2,137	0.37	8,351	1.45	35
		12,325	3.95					66	0.02			1,073	0.34	8,340	2.67	36
		14,832	4.85			25	(2)					3,176	1.04	64,072	20.94	37
		18,537	2.99			7	(2)					2,201	0.36	22,855	3.69	38
		15,039	3.73									303	0.08	179	0.04	39
		9,663	2.76							2,765	0.79	2,621	0.75			40
337	0.08	15,481	3.84					147	0.04	230	0.06	2,619	0.65	737	0.18	41
		19,223	3.56									3,358	0.62	8,358	1.55	42
		13,951	3.17					137	0.03	6,168	1.40	2,138	0.49	117	0.03	43
		28,904	5.22									11,152	2.01	4,974	0.90	44
		33,536	5.68			1,270	0.21					4,399	0.74	1,816	0.31	45
		23,052	6.27					114	0.03	11,643	3.17	6,172	1.68	15,967	4.35	46
		39,635	5.61	3,121	0.44	285	0.04	133	0.02			4,293	0.61	5,015	0.71	47
66	0.02	16,381	4.39			24	0.01	1,736	0.46	2,049	0.55	3,622	0.97	11,246	3.01	48
6,893	2.34	15,214	5.17			5	(2)	181	0.06			2,783	0.94	3,142	1.07	49
		24,027	3.50							863	0.13	1,504	0.22	20,526	2.99	50
		21,671	3.77							1,030	0.18	9,426	1.64	31,656	5.51	51
		15,427	5.35									2,712	0.94	7,041	2.44	52
		17,211	5.80					239	0.08			2,401	0.81	4,943	1.67	53
		11,687	3.70			81	0.03					873	0.28	9,166	2.90	54
3,107	0.58	20,319	3.78			297	0.06					4,730	0.88	13,744	2.55	55
		19,765	4.56									3,183	0.73	1,589	0.37	56
		43,477	8.22					150	0.03	5,583	1.06	13,306	2.52	44,253	8.37	57
		37,587	5.67			901	0.14					7,567	1.14	8,580	1.29	58
		27,284	4.23					472	0.07			6,984	1.08	29,970	4.65	59
3,306	0.77	27,081	6.28			30	0.01			2	(2)	2,758	0.64	4,293	1.00	60
		24,752	4.38	475	0.08							13,979	2.47	26,597	4.71	61
		18,405	5.18					93	0.03	19,054	5.37	3,739	1.05	2,544	0.72	62
		33,253	8.18	755	0.19							7,539	1.85	13,506	3.32	63
1,331	0.37	16,010	4.42									2,697	0.74	7,045	1.94	64
		17,639	3.32			199	0.04					2,632	0.50	16,253	3.06	65
3,706	1.20	12,554	4.07									1,766	0.57			66
7,302	0.94	27,132	3.49							2,960	0.38	10,251	1.32	12,566	1.62	67
		14,566	2.68									1,762	0.32	5,665	1.04	68
4	(2)	10,947	3.72			73	0.02	29	0.01			243	0.08	522	0.18	69
		9,438	2.78									1,857	0.55	2,509	0.74	70
		21,564	8.48									1,947	0.77	14,263	5.61	71
		18,861	4.77							1,029	0.26	1,832	0.46	4,518	1.14	72
16	(2)	14,499	3.96					50	0.01			1,956	0.53	3,557	0.97	73
58	0.01	24,013	5.37					163	0.04			3,070	0.69			74
		16,818	4.72	85	0.02	25	0.01			12,412	3.48	6,221	1.75	21,514	6.04	75

[2] Less than one-half of 1 cent.

TABLE 6.—GOVERNMENTAL COST PAYMENTS OF INCORPORATED PLACES HAVING

[For a text discussion

	INCORPORATED PLACE.	Population.[1]	GOVERNMENTAL COST PAYMENTS.		EXPENSES OF GENERAL DEPARTMENTS.									
					All general departments.		General government.		Protection to person and property.		Conservation of health and sanitation.		Highways.	
			Total.	Per capita.	Total.	Per capita.	Total.	Per capita.	Total.	Per capita.	Total.	Per capita.	Total.	Per capita.
	PENNSYLVANIA—Continued.													
	INCORPORATED PLACES HAVING A POPULATION OF 2,500 TO 8,000—Continued.													
1	Meyersdale	3,741	$32,205	$8.61	$27,794	$7.43	$1,731	$0.46	$2,148	$0.57	$229	$0.06	$6,361	$1.70
2	Middletown	5,374	40,888	7.61	25,996	4.84	1,924	0.36	1,928	0.36	656	0.12	928	0.17
3	Millvale	7,861	91,560	11.65	42,442	5.40	6,208	0.79	4,360	0.55	4,402	0.56	7,162	0.91
4	Milton	7,460	66,157	8.87	59,889	8.03	2,888	0.39	5,897	0.79	732	0.10	10,928	1.46
5	Miners Mills	3,159	24,373	7.72	20,251	6.41	1,850	0.59	1,290	0.41	917	0.29	3,950	1.25
6	Minersville	7,240	46,358	6.40	39,506	5.46	2,558	0.35	2,004	0.28	586	0.08	8,653	1.20
7	Monaca	3,376	52,125	15.44	23,368	6.92	4,345	1.29	2,234	0.66	407	0.12	2,078	0.62
8	Monongahela City	7,598	105,148	13.84	72,822	9.59	4,694	0.62	4,851	0.64	1,447	0.19	12,057	1.59
9	Moosic	3,964	29,728	7.50	28,883	7.29	2,920	0.74	1,300	0.33	170	0.04	6,633	1.67
10	Mount Oliver	4,241	51,760	12.20	28,808	6.79	3,341	0.79	2,975	0.70	3,751	0.88	6,211	1.46
11	Mount Pleasant	5,812	54,600	9.39	39,962	6.88	2,805	0.48	5,068	0.87	432	0.07	7,416	1.28
12	Mount Union	3,338	18,908	5.66	13,045	3.91	821	0.25	856	0.26	170	0.05	2,294	0.69
13	Munhall	5,185	84,719	16.34	61,203	11.80	7,236	1.40	8,689	1.68	4,241	0.82	9,089	1.75
14	Nazareth	3,978	32,872	8.26	30,675	7.71	2,139	0.54	2,382	0.60	381	0.10	10,614	2.67
15	New Kensington	7,707	174,725	22.67	74,470	9.66	6,381	0.83	8,430	1.09	320	0.04	17,961	2.33
16	New Philadelphia	2,512	18,325	7.29	14,843	5.90	1,363	0.54	131	0.05	683	0.27	5,676	2.26
17	North East	2,672	34,032	12.74	26,480	9.91	3,254	1.22	1,924	0.72	181	0.07	5,985	2.24
18	Northumberland	3,517	32,802	9.33	27,318	7.77	2,209	0.63	1,305	0.37	380	0.11	7,581	2.16
19	Oakmont	3,436	164,400	47.85	52,941	15.41	4,698	1.37	3,813	1.11	2,169	0.63	9,007	2.62
20	Parkesburg	2,522	19,949	7.91	17,238	6.83	978	0.39	671	0.27	.....	.....	5,048	2.00
21	Parnassus	2,578	82,430	31.97	29,291	11.36	2,689	1.04	2,684	1.04	405	0.16	7,074	2.74
22	Parsons	4,338	33,602	7.75	28,988	6.68	1,330	0.31	2,193	0.51	613	0.14	4,458	1.03
23	Patton	3,907	32,958	8.44	24,272	6.21	1,478	0.38	1,782	0.46	404	0.10	2,877	0.74
24	Pen Argyl	3,967	33,337	8.40	27,988	7.06	2,266	0.57	1,983	0.50	175	0.04	5,712	1.44
25	Perkasie	2,779	38,305	13.78	20,730	7.46	1,140	0.41	1,689	0.61	16	0.01	5,610	2.02
26	Philipsburg	3,585	28,679	8.00	26,950	7.52	2,417	0.67	1,355	0.38	457	0.13	4,549	1.27
27	Pitcairn	4,975	53,260	10.71	34,283	6.89	3,721	0.75	3,823	0.77	559	0.11	2,862	0.58
28	Port Carbon	2,678	16,331	6.10	15,452	5.77	2,092	0.78	111	0.04	214	0.08	6,065	2.26
29	Portage	2,954	23,107	7.82	16,838	5.70	679	0.23	780	0.26	154	0.05	3,283	1.11
30	Quakertown	3,801	52,171	13.72	25,801	6.79	1,416	0.37	1,821	0.48	25	0.01	5,900	1.55
31	Rankin	6,042	128,270	21.23	74,916	12.40	12,964	2.15	11,053	1.83	5,912	0.98	11,445	1.89
32	Renovo	4,621	41,563	8.99	32,681	7.07	2,953	0.64	2,406	0.52	818	0.18	5,671	1.23
33	Reynoldsville	3,189	33,581	10.53	28,077	8.80	2,406	0.75	3,092	0.97	787	0.25	7,734	2.43
34	Ridgway	5,408	75,214	13.91	47,886	8.85	4,808	0.89	2,855	0.53	1,491	0.28	6,148	1.14
35	Rochester	5,903	70,787	11.99	46,545	7.89	2,895	0.49	5,796	0.98	550	0.09	3,029	0.51
36	Royersford	3,073	25,666	8.35	23,717	7.72	954	0.31	2,524	0.82	807	0.26	5,075	1.65
37	St. Clair (Allegheny County)	5,640	30,782	5.46	17,888	3.17	3,081	0.55	2,334	0.41	.....	.....	5,943	1.05
38	St. Clair (Schuylkill County)	6,455	53,710	8.32	27,591	4.27	2,206	0.34	2,647	0.41	720	0.11	4,755	0.74
39	St. Marys	6,346	42,357	6.67	30,559	4.82	2,725	0.43	3,840	0.61	700	0.11	8,167	1.29
40	Sayre	6,426	82,594	12.85	48,924	7.61	3,050	0.47	6,522	1.02	1,398	0.22	7,987	1.24
41	Schuylkill Haven	4,747	43,116	9.08	27,501	5.79	2,270	0.48	813	0.17	234	0.05	8,218	1.73
42	Scottdale	5,456	87,017	15.95	63,061	11.56	3,914	0.72	6,173	1.13	1,375	0.25	9,114	1.67
43	Sewickley	4,479	169,836	37.92	71,132	15.88	7,492	1.67	6,996	1.56	6,420	1.43	13,820	3.09
44	Sharpsville	3,634	33,131	9.12	28,007	7.71	2,062	0.57	1,664	0.46	492	0.14	4,935	1.36
45	Shippensburg	3,457	28,548	8.26	23,970	6.93	682	0.20	1,387	0.40	300	0.09	6,248	1.81
46	Slatington	4,454	38,274	8.59	34,697	7.79	2,517	0.57	3,252	0.73	427	0.10	8,837	1.98
47	Somerset	2,612	41,920	16.05	26,323	10.08	1,719	0.66	1,840	0.70	1,161	0.44	5,252	2.01
48	South Brownsville	3,943	37,160	9.42	30,765	7.80	1,795	0.46	3,994	1.01	202	0.05	10,491	2.66
49	South Fork	4,592	36,746	8.00	25,816	5.62	3,543	0.77	1,225	0.27	305	0.07	5,425	1.18
50	South Williamsport	3,734	24,432	6.54	22,731	6.09	1,112	0.30	1,064	0.28	150	0.04	3,659	0.98
51	Spangler	2,700	15,330	5.68	12,857	4.76	1,504	0.56	846	0.31	7	(2)	1,146	0.42
52	Spring City	2,880	27,783	9.65	21,832	7.58	818	0.28	750	0.26	645	0.22	4,783	1.66
53	Stroudsburg	4,379	38,541	8.80	33,441	7.64	1,757	0.40	2,917	0.67	205	0.05	6,953	1.59
54	Summit Hill	4,209	33,885	8.05	28,321	6.73	2,679	0.64	2,804	0.67	1,083	0.26	7,879	1.87
55	Susquehanna	3,478	19,439	5.59	18,359	5.28	1,261	0.36	2,152	0.62	52	0.01	4,950	1.42
56	Swissvale	7,381	247,382	29.45	95,573	12.95	10,378	1.41	13,333	1.81	7,272	0.99	15,283	2.07
57	Swoyersville	5,396	30,161	5.59	26,677	4.94	3,103	0.58	614	0.11	250	0.05	7,932	1.47
58	Tarentum	7,414	132,672	17.89	64,053	8.64	8,274	1.12	4,594	0.62	1,593	0.21	11,261	1.52
59	Throop	5,133	48,090	9.37	38,948	7.59	5,503	1.07	4,227	0.82	410	0.08	4,355	0.85
60	Towanda	4,281	36,539	8.54	34,129	7.97	1,846	0.43	7,162	1.67	588	0.14	7,246	1.69
61	Turtle Creek	4,995	80,090	16.03	71,127	14.24	3,937	0.79	7,914	1.58	2,687	0.54	16,230	3.25
62	Tyrone	7,176	68,687	9.57	54,619	7.61	4,072	0.57	4,867	0.68	635	0.09	8,772	1.22
63	Union City	3,684	40,500	10.99	27,786	7.54	2,393	0.65	2,788	0.76	1,050	0.29	3,967	1.08
64	Vandergrift	3,876	51,012	13.16	39,574	10.21	2,814	0.73	2,491	0.64	1,412	0.36	6,900	1.78
65	Vandergrift Heights	3,438	29,829	8.68	15,740	4.58	1,440	0.42	1,789	0.52	152	0.04	1,097	0.32
66	Verona	2,849	88,920	31.21	29,655	10.41	5,712	2.00	3,640	1.28	145	0.05	5,195	1.82
67	Waynesboro	7,199	84,017	11.67	73,154	10.16	1,684	0.23	5,743	0.80	222	0.03	12,338	1.71
68	Waynesburg	3,545	81,166	22.90	49,201	13.88	4,961	1.40	3,767	1.06	1,833	0.52	8,005	2.26
69	Weatherly	2,501	31,780	12.71	13,794	5.51	410	0.16	671	0.27	97	0.04	1,843	0.74
70	Wellsboro	3,183	33,447	10.51	22,864	7.18	1,062	0.33	2,421	0.76	162	0.05	6,504	2.04

[1] For places of 8,000 inhabitants and over, estimated as of July 1, 1913; for places of less than 8,000 inhabitants, enumerated as of Apr. 15, 1910.

A POPULATION OF 2,500 AND OVER, TOTAL AND PER CAPITA: 1913—Continued..

of this table, see page 406.]

EXPENSES OF GENERAL DEPARTMENTS—continued.										EXPENSES OF PUBLIC SERVICE ENTERPRISES.		INTEREST.		OUTLAYS.		
Charities, hospitals, and corrections.		Education.				Recreation.		Miscellaneous and general.								
		Schools.		Libraries.												
Total.	Per capita.	Total.	Per capita.	Total.	Per capita.	Total.	Per capita.	Total.	Per capita.	Total.	Per capita.	Total.	Per capita.	Total.	Per capita.	
PENNSYLVANIA—Continued																
INCORPORATED PLACES HAVING A POPULATION OF 2,500 TO 8,000—Continued.																
		$17,322	$4.63			$3	(2)			$2	(2)	$4,193	$1.12	$216	$0.06	1
$393	$0.07	19,989	3.72			178	$0.03			8,915	$1.66	4,386	0.82	1,591	0.30	2
		20,310	2.58							18,046	2.30	10,544	1.34	20,528	2.61	3
6,187	0.83	33,207	4.45			50	0.01					4,201	0.56	2,067	0.28	4
		11,930	3.78					$314	$0.10			1,120	0.35	3,002	0.95	5
		25,705	3.55									4,052	0.56	2,800	0.39	6
		14,304	4.24							4,950	1.47	4,882	1.45	18,925	5.61	7
		48,108	6.33	$1,197	$0.16			468	0.06	20	(2)	8,400	1.11	23,906	3.15	8
		17,860	4.51									845	0.21			9
		12,530	2.95									5,941	1.40	17,011	4.01	10
		24,066	4.14			175	0.03					4,431	0.76	10,207	1.76	11
		8,904	2.67									793	0.24	5,070	1.52	12
		31,371	6.05			577	0.11			8,113	1.56	9,831	1.90	5,572	1.07	13
		15,159	3.81									2,197	0.55			14
		40,063	5.20			1,315	0.17					16,007	2.08	84,248	10.93	15
		6,990	2.78									642	0.26	2,840	1.13	16
		14,629	5.47	300	0.11	207	0.08			2,683	1.00	3,944	1.48	925	0.35	17
1,925	0.55	13,911	3.96			7	(2)					2,174	0.62	3,310	0.94	18
		33,254	9.68									12,165	3.54	99,294	28.90	19
17	0.01	10,484	4.16					40	0.02			2,711	1.07			20
		16,439	6.38							33	0.01	5,884	2.28	47,222	18.32	21
		20,394	4.70									1,472	0.34	3,142	0.72	22
		17,731	4.54									3,838	0.98	4,848	1.24	23
		17,852	4.50									2,349	0.59	3,000	0.76	24
		12,275	4.42							9,789	3.52	1,580	0.57	6,206	2.23	25
1,702	0.47	16,470	4.59									1,500	0.42	229	0.06	26
		23,318	4.69							8,099	1.63	5,133	1.03	5,745	1.15	27
		6,970	2.60									879	0.33			28
		11,942	4.04									1,546	0.52	4,723	1.60	29
15	(2)	16,486	4.34					138	0.04	19,159	5.04	2,332	0.61	4,879	1.28	30
		33,542	5.55							12,648	2.09	8,651	1.43	32,055	5.31	31
2,243	0.49	18,520	4.01			70	0.02			118	0.03	6,940	1.50	1,824	0.39	32
		13,258	4.16					800	0.25			1,241	0.39	4,263	1.34	33
		32,584	6.03							8,277	1.53	8,983	1.66	10,068	1.86	34
		33,444	5.67			602	0.10	229	0.04	325	0.06	10,219	1.73	13,698	2.32	35
		13,538	4.40	759	0.25			60	0.02			1,949	0.63			36
		6,530	1.16									5,301	0.94	7,593	1.35	37
		17,263	2.67							15,037	2.33	3,046	0.47	8,036	1.24	38
		15,127	2.38									4,422	0.70	7,376	1.16	39
		29,743	4.63			224	0.03					2,656	0.41	31,014	4.83	40
		15,966	3.36							11,868	2.50	1,670	0.35	2,077	0.44	41
		39,648	7.27	2,837	0.52					60	0.01	10,030	1.84	13,866	2.54	42
		33,150	7.40			3,254	0.73			9,424	2.10	9,140	2.04	80,140	17.89	43
		18,647	5.13					207	0.06	2,731	0.75	1,720	0.47	673	0.19	44
		15,270	4.42			2	(2)	75	0.02	1,301	0.38	3,039	0.88	238	0.07	45
150	0.03	19,434	4.37			50	0.01	30	0.01	278	0.06	3,023	0.68	276	0.06	46
		15,196	5.82					1,155	0.44	3,543	1.36	3,765	1.44	8,289	3.17	47
		14,183	3.60			100	0.03					4,912	1.25	1,483	0.38	48
		15,318	3.34									3,416	0.74	7,514	1.64	49
3,179	0.85	13,476	3.61			91	0.02					1,701	0.46			50
		9,329	3.46			25	0.01					2,036	0.75	437	0.16	51
		14,662	5.09			25	0.01	149	0.05			2,060	0.72	3,891	1.35	52
2,421	0.55	19,146	4.37					42	0.01			5,036	1.15	64	0.01	53
		13,876	3.30									5,564	1.32			54
		9,944	2.86									345	0.10	735	0.21	55
		49,307	6.68									24,195	3.28	97,614	13.23	56
197	0.04	13,605	2.52			95	0.02	881	0.16			2,410	0.45	1,074	0.20	57
		38,331	5.17							14,446	1.95	14,773	1.99	39,400	5.31	58
41	0.01	24,200	4.71					212	0.04			2,042	0.40	7,100	1.38	59
5	(2)	17,232	4.03			50	0.01					1,276	0.30	1,134	0.26	60
		39,628	7.93	443	0.09	288	0.06					5,797	1.16	3,166	0.63	61
		36,248	5.05			25	(2)					5,724	0.80	8,344	1.16	62
		17,258	4.68	300	0.08	30	0.01			1,263	0.34	4,564	1.24	6,887	1.87	63
		24,718	6.38	1,110	0.29	129	0.03					3,548	0.92	7,890	2.04	64
		11,262	3.28									2,130	0.62	11,959	3.48	65
		14,963	5.25									8,444	2.96	50,821	17.84	66
		52,931	7.35					236	0.03	180	0.03	10,192	1.42	491	0.07	67
3	(2)	29,116	8.21			800	0.23	716	0.20			8,030	2.27	23,935	6.75	68
		10,773	4.31							8,719	3.49	769	0.31	8,498	3.40	69
		12,690	3.99			25	0.01					2,165	0.68	8,418	2.64	70

[2] Less than one-half of 1 cent.

TABLE 6.—GOVERNMENTAL COST PAYMENTS OF INCORPORATED PLACES HAVING

[For a text discussion

	INCORPORATED PLACE.	Population.[1]	GOVERNMENTAL COST PAYMENTS.		EXPENSES OF GENERAL DEPARTMENTS.									
					All general departments.		General government.		Protection to person and property.		Conservation of health and sanitation.		Highways.	
			Total.	Per capita.	Total.	Per capita.	Total.	Per capita.	Total.	Per capita.	Total.	Per capita.	Total.	Per capita.
	PENNSYLVANIA—Continued.													
	INCORPORATED PLACES HAVING A POPULATION OF 2,500 TO 8,000—Continued.													
1	West Berwick	5,512	$34,154	$6.20	$29,983	$5.44	$1,460	$0.26	$1,903	$0.35	$282	$0.05	$7,988	$1.45
2	West Hazleton	4,715	27,354	5.80	18,083	3.84	1,414	0.30	2,035	0.43	235	0.05	5,336	1.13
3	West Homestead	3,009	32,364	10.76	21,840	7.26	3,148	1.05	3,128	1.04	2,288	0.76	4,176	1.39
4	West Newton	2,880	32,782	11.38	20,290	7.05	823	0.29	1,016	0.35	150	0.05	4,284	1.49
5	West Pittston	6,848	63,889	9.33	54,682	7.98	2,508	0.37	3,631	0.53	1,668	0.24	10,587	1.55
6	Wicksboro	2,775	37,734	13.60	18,953	6.83	1,434	0.52	689	0.25	468	0.17	3,305	1.19
7	Williamstown	2,904	16,152	5.56	15,702	5.41	1,063	0.37	2,624	0.90	185	0.06	2,159	0.74
8	Wilmerding	6,133	116,490	18.99	57,877	9.44	4,667	0.76	9,213	1.50	1,791	0.29	11,631	1.90
9	Winton	5,280	76,144	14.42	50,789	9.62	8,393	1.59	5,031	0.95	403	0.08	8,325	1.58
10	Wyoming	3,010	39,040	12.97	16,620	5.52	1,631	0.54	790	0.26	233	0.08	3,058	1.02
	RHODE ISLAND.													
11	Total	557,768	$10,167,258	$18.23	$6,873,683	$12.32	$563,897	$1.01	$1,545,528	$2.77	$621,092	$1.11	$1,267,530	$2.27
	INCORPORATED PLACES HAVING A POPULATION OF 30,000 AND OVER.													
12	Pawtucket	55,646	$1,329,840	$23.90	$750,163	$13.48	$73,879	$1.33	$165,230	$2.97	$54,160	$0.97	$145,517	$2.62
13	Providence	240,156	5,439,003	22.65	3,722,325	15.50	252,354	1.05	985,170	4.10	422,091	1.76	632,331	2.63
14	Woonsocket	41,346	644,389	15.59	375,095	9.07	31,504	0.76	107,507	2.60	24,235	0.59	80,511	1.95
	INCORPORATED PLACES HAVING A POPULATION OF 8,000 TO 30,000.													
15	Bristol	9,104	$90,013	$9.89	$73,019	$8.02	$5,787	$0.64	$10,905	$1.20	$1,252	$0.14	$16,900	$1.86
16	Central Falls	24,243	233,270	9.62	178,469	7.36	28,915	1.19	32,940	1.36	12,146	0.50	29,708	1.23
17	Cranston	23,629	288,553	12.21	227,896	9.64	25,850	1.09	22,571	0.96	2,586	0.11	65,921	2.79
18	Cumberland	10,489	106,460	10.15	92,625	8.83	10,922	1.04	7,094	0.68	1,267	0.12	26,572	2.53
19	East Providence	16,998	290,875	17.11	160,333	9.43	18,149	1.07	30,701	1.81	1,792	0.11	35,075	2.06
20	Lincoln	10,113	89,935	8.89	57,203	5.66	7,209	0.71	2,148	0.21	342	0.03	15,648	1.55
21	Newport	28,677	668,207	23.30	520,883	18.16	41,774	1.46	134,788	4.70	79,135	2.76	85,818	2.99
22	Warwick	28,355	209,273	7.38	164,977	5.82	13,552	0.48	7,093	0.25	11,565	0.41	25,076	0.88
23	Westerly	9,071	216,197	23.83	108,105	11.92	8,628	0.95	6,405	0.71	615	0.07	26,892	2.96
	INCORPORATED PLACES HAVING A POPULATION OF 2,500 TO 8,000.													
24	Burrillville	7,878	$59,667	$7.57	$47,263	$6.00	$3,813	$0.48	$2,060	$0.26	$358	$0.05	$8,757	$1.11
25	Coventry	5,848	44,783	7.66	38,319	6.55	2,442	0.42	1,103	0.19	4,026	0.69	5,799	0.99
26	East Greenwich	3,420	28,380	8.30	25,214	7.37	2,178	0.64	866	0.25	449	0.13	4,978	1.46
27	Johnston	5,935	50,784	8.56	42,112	7.10	3,619	0.61	3,104	0.52	745	0.13	8,130	1.37
28	North Kingstown	4,048	37,834	9.35	30,328	7.49	3,926	0.97	351	0.09	142	0.04	3,128	0.77
29	North Providence	5,407	64,359	11.90	37,887	7.01	5,969	1.10	3,944	0.73	558	0.11	6,819	1.26
30	North Smithfield	2,699	23,868	8.84	20,223	7.49	1,624	0.60	971	0.36	102	0.04	4,982	1.85
31	Portsmouth	2,681	18,442	6.88	14,633	5.46	2,795	1.04	1,213	0.45	3	(2)	565	0.21
32	Scituate	3,493	14,112	4.04	13,780	3.95	845	0.24	675	0.19	321	0.09	1,868	0.54
33	Smithfield	2,739	24,782	9.05	22,388	8.17	1,847	0.67	2,625	0.96	341	0.12	4,910	1.79
34	South Kingstown	5,176	69,033	13.34	44,777	8.65	4,322	0.84	957	0.18	73	0.01	7,090	1.37
35	Tiverton	4,032	53,744	13.33	40,833	10.13	4,311	1.07	5,792	1.44	286	0.07	14,358	3.56
36	Warren	6,585	71,455	10.85	64,833	9.85	7,683	1.17	9,315	1.41	2,502	0.38	10,177	1.55
	SOUTH CAROLINA.													
37	Total	237,836	$3,609,768	$15.18	$1,977,545	$8.31	$206,528	$0.87	$594,347	$2.50	$170,726	$0.72	$337,796	$1.42
	INCORPORATED PLACES HAVING A POPULATION OF 30,000 AND OVER.													
38	Charleston	59,815	$867,544	$14.50	$655,498	$10.96	$61,594	$1.03	$230,806	$3.86	$76,244	$1.27	$50,607	$0.85
39	Columbia	32,954	656,712	19.93	251,038	7.62	30,098	0.91	80,640	2.45	30,151	0.91	31,489	0.96
	INCORPORATED PLACES HAVING A POPULATION OF 8,000 TO 30,000.													
40	Anderson	11,003	$142,269	$12.93	$80,242	$7.29	$9,326	$0.85	$26,139	$2.38	$7,739	$0.70	$9,406	$0.85
41	Greenville	17,002	293,883	17.28	135,113	7.95	15,364	0.90	51,216	3.01	12,258	0.72	27,609	1.62
42	Spartanburg	19,505	184,808	9.47	117,083	6.00	10,007	0.51	41,683	2.14	5,853	0.30	31,223	1.60
43	Sumter	8,898	108,631	12.21	72,253	8.12	6,039	0.68	17,279	1.94	5,979	0.67	17,464	1.96

[1] For places of 8,000 inhabitants and over, estimated as of July 1, 1913; for places of less than 8,000 inhabitants, enumerated as of Apr. 15, 1910.

A POPULATION OF 2,500 AND OVER, TOTAL AND PER CAPITA: 1913—Continued.

of this table, see page 406.]

EXPENSES OF GENERAL DEPARTMENTS—continued.										EXPENSES OF PUBLIC SERVICE ENTERPRISES.		INTEREST.		OUTLAYS.		
Charities, hospitals, and corrections.		Education.				Recreation.		Miscellaneous and general.								
		Schools.		Libraries.												
Total.	Per capita.	Total.	Per capita.	Total.	Per capita.	Total.	Per capita.	Total.	Per capita.	Total.	Per capita.	Total.	Per capita.	Total.	Per capita.	
PENNSYLVANIA—Continued.																
INCORPORATED PLACES HAVING A POPULATION OF 2,500 TO 8,000—Continued.																
$1,762	$0.32	$16,588	$3.01	.....	.....	.....	.....	.....	.....	.....	.....	$2,053	$0.37	$2,118	$0.38	1
.....	.....	9,063	1.92	.....	.....	.....	.....	.....	.....	.....	.....	2,773	0.59	6,498	1.38	2
.....	.....	9,100	3.02	.....	.....	.....	.....	.....	.....	.....	.....	6,878	2.29	3,646	1.21	3
.....	.....	14,017	4.87	.....	.....	.....	.....	.....	.....	.....	.....	1,782	0.62	10,710	3.72	4
7,892	1.15	28,224	4.12	$150	$0.02	$22	(2)	.....	.....	.....	.....	3,389	0.49	5,818	0.85	5
2,083	0.75	10,974	3.95	.....	.....	.....	.....	.....	.....	.....	.....	1,910	0.69	16,871	6.08	6
.....	.....	9,660	3.33	.....	.....	11	(2)	.....	.....	.....	.....	450	0.15	.....	.....	7
.....	.....	30,414	4.96	.....	.....	161	$0.03	.....	.....	.....	.....	5,787	0.94	52,826	8.61	8
.....	.....	16,035	3.04	.....	.....	.....	.....	$12,602	$2.39	.....	.....	6,768	1.28	18,587	3.52	9
.....	.....	10,861	3.61	.....	.....	.....	.....	47	0.02	.....	.....	1,818	0.60	20,602	6.84	10
RHODE ISLAND.																
$275,671	$0.49	$2,303,434	$4.13	$74,642	$0.13	$137,091	$0.25	$84,798	$0.15	$426,312	$0.76	$1,401,968	$2.51	$1,465,295	$2.63	11
INCORPORATED PLACES HAVING A POPULATION OF 30,000 AND OVER.																
$37,473	$0.67	$242,097	$4.35	$16,176	$0.29	$12,079	$0.22	$3,552	$0.06	$87,979	$1.58	$252,466	$4.54	$239,232	$4.30	12
136,389	0.57	1,081,611	4.50	30,500	0.13	112,082	0.47	69,797	0.29	280,983	1.17	709,722	2.96	725,973	3.02	13
13,943	0.34	111,747	2.70	3,841	0.09	1,627	0.04	180	(2)	22,061	0.53	143,763	3.48	103,470	2.50	14
INCORPORATED PLACES HAVING A POPULATION OF 8,000 TO 30,000.																
$2,239	$0.25	$33,014	$3.63	$850	$0.09	$2,072	$0.23	.....	.....	$205	$0.02	$10,209	$1.12	$6,580	$0.72	15
4,099	0.17	64,613	2.67	3,539	0.15	2,430	0.10	$79	(2)	7,177	0.30	24,574	1.01	23,050	0.95	16
2,549	0.11	103,631	4.39	4,369	0.18	359	0.02	60	(2)	.....	.....	43,052	1.82	17,605	0.75	17
9,259	0.88	37,104	3.54	.....	.....	407	0.04	.....	.....	.....	.....	9,879	0.94	3,956	0.38	18
5,356	0.32	67,184	3.95	1,826	0.11	250	0.01	.....	.....	.....	.....	29,854	1.76	100,688	5.92	19
3,484	0.34	28,272	2.80	.....	.....	100	0.01	.....	.....	.....	.....	11,768	1.16	20,964	2.07	20
27,605	0.96	143,319	5.00	4,444	0.15	2,500	0.09	1,500	$0.05	2,050	0.07	47,550	1.66	97,724	3.41	21
4,510	0.16	96,127	3.39	2,684	0.09	250	0.01	4,120	0.15	.....	.....	42,051	1.48	2,245	0.08	22
3,084	0.34	62,165	6.85	.....	.....	316	0.03	.....	.....	25,857	2.85	24,523	2.70	57,712	6.36	23
INCORPORATED PLACES HAVING A POPULATION OF 2,500 TO 8,000.																
$2,803	$0.36	$28,387	$3.60	$985	$0.13	$100	$0.01	.....	.....	.....	.....	$6,680	$0.85	$5,724	$0.73	24
3,910	0.67	17,578	3.01	562	0.10	70	0.01	$2,829	$0.48	.....	.....	5,536	0.95	928	0.16	25
1,257	0.37	14,770	4.32	616	0.18	100	0.03	.....	.....	.....	.....	2,399	0.70	767	0.22	26
4,105	0.69	22,409	3.78	.....	.....	.....	.....	.....	.....	.....	.....	8,672	1.46	.....	.....	27
1,798	0.44	18,387	4.54	1,598	0.40	998	0.25	.....	.....	.....	.....	6,709	1.66	797	0.20	28
304	0.06	19,891	3.68	292	0.05	110	0.02	.....	.....	.....	.....	7,692	1.42	18,780	3.47	29
988	0.37	11,472	4.25	.....	.....	84	0.03	.....	.....	.....	.....	1,745	0.65	1,900	0.70	30
1,700	0.63	8,133	3.03	150	0.06	74	0.03	.....	.....	.....	.....	170	0.06	3,639	1.36	31
1,004	0.29	8,623	2.47	384	0.11	60	0.02	.....	.....	.....	.....	332	0.10	.....	.....	32
900	0.33	11,139	4.07	626	0.23	.....	.....	.....	.....	.....	.....	1,076	0.39	1,318	0.48	33
3,362	0.65	28,812	5.57	.....	.....	161	0.03	.....	.....	.....	.....	5,820	1.12	18,436	3.56	34
1,800	0.45	13,905	3.45	200	0.05	.....	.....	181	0.04	.....	.....	2,718	0.67	10,193	2.53	35
1,750	0.27	29,044	4.41	1,000	0.15	862	0.13	2,500	0.38	.....	.....	3,008	0.46	3,614	0.55	36
SOUTH CAROLINA.																
$102,289	$0.43	$495,886	$2.08	$4,547	$0.02	$38,214	$0.16	$27,212	$0.11	$306,127	$1.29	$505,542	$2.13	$820,554	$3.45	37
INCORPORATED PLACES HAVING A POPULATION OF 30,000 AND OVER.																
$80,006	$1.34	$121,537	$2.03	$100	(2)	$24,225	$0.40	$10,379	$0.17	$3,223	$0.05	$169,895	$2.84	$38,928	$0.65	38
10,234	0.31	57,932	1.76	600	$0.02	6,677	0.20	3,217	0.10	$49,182	$1.49	67,609	2.05	288,883	8.77	39
INCORPORATED PLACES HAVING A POPULATION OF 8,000 TO 30,000.																
$4,444	$0.40	$21,618	$1.96	$1,570	$0.14	.....	.....	.....	.....	$1,399	$0.13	$10,920	$0.99	$49,708	$4.52	40
3,109	0.18	21,450	1.26	.....	.....	$4,107	$0.24	.....	.....	2,013	0.12	43,905	2.58	112,852	6.64	41
248	0.01	27,111	1.39	350	0.02	608	0.03	.....	.....	17,191	0.88	29,369	1.51	21,165	1.09	42
476	0.05	23,455	2.64	.....	.....	750	0.08	$811	$0.09	16,272	1.83	15,722	1.77	4,384	0.49	43

[2] Less than one-half of 1 cent.

TABLE 6.—GOVERNMENTAL COST PAYMENTS OF INCORPORATED PLACES HAVING

[For a text discussion

	INCORPORATED PLACE.	Population.[1]	GOVERNMENTAL COST PAYMENTS.		EXPENSES OF GENERAL DEPARTMENTS.									
					All general departments.		General government.		Protection to person and property.		Conservation of health and sanitation.		Highways.	
			Total.	Per capita.	Total.	Per capita.	Total.	Per capita.	Total.	Per capita.	Total.	Per capita.	Total.	Per capita.
	SOUTH CAROLINA—Continued.													
	INCORPORATED PLACES HAVING A POPULATION OF 2,500 TO 8,000.													
1	Abbeville	4,459	$53,071	$11.90	$22,498	$5.05	$3,107	$0.70	$5,485	$1.23	$1,231	$0.28	$4,696	$1.05
2	Aiken	3,911	76,642	19.60	37,778	9.66	3,587	0.92	6,347	1.62	2,311	0.59	11,019	2.82
4	Bennettsville	2,646	43,587	16.47	18,282	6.91	6,000	2.27	717	0.27	1,355	0.51	3,335	1.26
4	Camden	3,569	36,627	10.26	32,504	9.11	3,220	0.90	5,275	1.48	2,104	0.59	10,234	2.87
5	Cheraw	2,873	24,574	8.55	16,364	5.70	2,532	0.88	2,798	0.97	58	0.02	4,900	1.71
6	Chester	4,754	76,000	15.99	48,149	10.13	4,071	0.86	8,212	1.73	2,559	0.54	19,291	4.06
7	Clinton	3,272	56,516	17.27	16,257	4.97	2,493	0.76	2,673	0.82	295	0.09	3,686	1.13
8	Darlington	3,789	67,186	17.73	37,271	9.84	3,749	0.99	12,503	3.30	508	0.13	9,536	2.52
9	Easley	2,983	20,065	6.73	9,246	3.10	502	0.17	1,192	0.40	360	0.12	2,401	0.80
10	Florence	7,057	124,368	17.62	81,085	11.49	13,853	1.96	15,827	2.24	4,530	0.64	13,718	1.94
11	Gaffney	4,767	100,241	21.03	39,509	8.29	4,088	0.86	8,741	1.83	1,481	0.31	12,200	2.56
12	Georgetown	5,530	79,796	14.43	67,304	12.17	4,394	0.79	27,512	4.98	3,148	0.57	19,419	3.51
13	Greenwood	6,614	98,081	14.83	35,280	5.33	3,362	0.51	6,071	0.92	1,876	0.28	4,394	0.66
14	Laurens	4,818	52,087	10.81	20,898	4.34	2,523	0.52	5,882	1.22	150	0.03	2,859	0.59
15	Marion	3,844	80,245	20.88	25,744	6.69	2,554	0.66	6,043	1.57	935	0.24	6,168	1.60
16	Newberry	5,028	78,625	15.64	32,053	6.37	4,372	0.87	5,201	1.03	746	0.15	6,229	1.24
17	Orangeburg	5,906	97,531	16.51	41,286	6.99	4,182	0.71	10,092	1.71	2,745	0.46	11,821	2.00
18	Rock Hill	7,216	128,667	17.83	42,953	5.95	2,650	0.37	7,531	1.04	4,940	0.68	11,487	1.59
19	Union	5,623	62,012	11.03	41,857	7.44	2,861	0.51	8,482	1.51	1,169	0.21	12,605	2.24
	SOUTH DAKOTA.													
20	Total	80,789	$1,943,333	$24.05	$1,088,536	$13.47	$119,360	$1.48	$123,539	$1.53	$63,037	$0.78	$182,899	$2.26
	INCORPORATED PLACES HAVING A POPULATION OF 8,000 TO 30,000.													
21	Aberdeen	12,919	$330,318	$25.57	$150,638	$11.66	$19,545	$1.51	$22,993	$1.78	$12,001	$0.93	$27,536	$2.13
22	Lead	9,100	136,419	14.99	108,447	11.92	14,002	1.54	8,818	0.97	6,973	0.77	14,692	1.61
23	Sioux Falls	15,336	424,259	27.66	240,681	15.69	14,067	0.92	38,831	2.53	4,809	0.31	50,462	3.29
	INCORPORATED PLACES HAVING A POPULATION OF 2,500 TO 8,000.													
24	Brookings	2,971	$82,897	$27.90	$28,656	$9.65	$1,814	$0.61	$1,440	$0.48	$100	$0.03	$2,689	$0.91
25	Deadwood	3,653	92,669	25.37	64,920	17.77	4,506	1.23	6,392	1.75	543	0.15	15,508	4.25
26	Huron	5,791	90,899	15.70	59,625	10.30	5,195	0.90	6,709	1.16	4,259	0.74	7,966	1.38
27	Madison	3,137	85,771	27.34	42,543	13.56	4,040	1.29	1,755	0.56	12,792	4.08	1,787	0.57
28	Mitchell	6,515	153,308	23.53	106,227	16.30	18,762	2.88	6,880	1.06	2,516	0.39	21,025	3.23
29	Pierre	3,656	147,162	40.25	54,406	14.88	5,653	1.55	2,839	0.78	10,443	2.86	5,203	1.42
30	Rapid City	3,854	94,828	24.61	50,596	13.13	8,703	2.26	4,125	1.07	488	0.13	4,573	1.19
31	Redfield	3,060	78,456	25.64	30,787	10.06	5,279	1.73	2,449	0.80	.....	.....	1,688	0.55
32	Watertown	7,010	114,895	16.39	94,360	13.46	11,445	1.63	14,416	2.06	7,933	1.13	18,572	2.65
33	Yankton	3,787	111,452	29.43	56,650	14.96	6,349	1.68	5,892	1.56	180	0.05	11,198	2.96
	TENNESSEE.													
34	Total	467,588	$10,065,162	$21.53	$4,652,176	$9.95	$349,957	$0.75	$1,175,182	$2.51	$467,021	$1.00	$774,681	$1.66
	INCORPORATED PLACES HAVING A POPULATION OF 30,000 AND OVER.													
35	Chattanooga	55,578	$1,009,395	$18.16	$533,804	$9.60	$51,951	$0.93	$160,615	$2.89	$54,318	$0.98	$74,035	$1.33
36	Knoxville	37,549	762,743	20.31	383,265	10.21	31,452	0.84	125,754	3.35	33,599	0.89	63,312	1.69
37	Memphis	140,351	4,255,359	30.32	1,779,856	12.68	100,951	0.72	469,291	3.35	214,499	1.53	280,772	2.00
38	Nashville	113,822	2,413,823	21.21	1,231,616	10.82	74,790	0.66	302,105	2.65	145,534	1.28	187,413	1.65
	INCORPORATED PLACES HAVING A POPULATION OF 8,000 TO 30,000.													
39	Clarksville	[3] 8,548	$130,333	$15.25	$61,785	$7.23	$8,437	$0.99	$10,352	$1.21	$575	$0.07	$12,607	$1.47
40	Jackson	16,190	249,132	15.39	117,083	7.23	6,327	0.39	18,207	1.12	6,296	0.39	17,074	1.05
41	Johnson City	9,753	111,615	11.44	59,141	6.06	7,495	0.77	7,053	0.72	1,442	0.15	13,832	1.42

[1] For places of 8,000 inhabitants and over, estimated as of July 1, 1913; for places of less than 8,000 inhabitants, enumerated as of Apr. 15, 1910.

A POPULATION OF 2,500 AND OVER, TOTAL AND PER CAPITA: 1913—Continued.

of this table, see page 407.]

EXPENSES OF GENERAL DEPARTMENTS—continued.										EXPENSES OF PUBLIC SERVICE ENTERPRISES.		INTEREST.		OUTLAYS.		
Charities, hospitals, and corrections.		Education.				Recreation.		Miscellaneous and general.								
		Schools.		Libraries.												
Total.	Per capita.	Total.	Per capita.	Total.	Per capita.	Total.	Per capita.	Total.	Per capita.	Total.	Per capita.	Total.	Per capita.	Total.	Per capita.	
SOUTH CAROLINA—Continued.																
INCORPORATED PLACES HAVING A POPULATION OF 2,500 TO 8,000.																
$268	$0.06	$7,511	$1.68	$100	$0.02	$100	$0.02	.....	.....	$20,740	$4.65	$6,533	$1.47	$3,300	$0.74	1
.....	.....	13,072	3.34	.....	.....	1,442	0.37	.....	.....	7,896	2.02	9,123	2.33	21,845	5.59	2
.....	.....	6,875	2.60	.....	.....	.....	.....	.....	.....	17,296	6.53	7,989	3.02	20	0.01	3
796	0.22	10,658	2.99	.....	.....	.....	.....	$217	$0.06	9	(2)	3,935	1.10	179	0.05	4
293	0.10	5,783	2.01	.....	.....	.....	.....	.....	.....	3,708	1.29	2,717	0.95	1,785	0.62	5
.....	.....	13,941	2.93	75	0.02	.....	.....	.....	.....	4,634	0.97	12,156	2.56	11,061	2.33	6
281	0.09	6,577	2.01	.....	.....	.....	.....	251	0.08	9,882	3.02	5,975	1.83	24,402	7.46	7
.....	.....	10,517	2.78	.....	.....	.....	.....	458	0.12	.....	.....	6,442	1.70	23,473	6.19	8
.....	.....	4,791	1.61	.....	.....	.....	.....	.....	.....	3,663	1.23	2,259	0.76	4,897	1.64	9
87	0.01	22,314	3.16	.....	.....	.....	.....	10,756	1.52	12,539	1.78	12,813	1.82	17,931	2.54	10
559	0.12	11,740	2.46	575	0.12	125	0.03	.....	.....	21,448	4.50	19,416	4.07	19,868	4.17	11
110	0.02	12,541	2.27	.....	.....	180	0.03	.....	.....	.....	.....	9,835	1.78	2,657	0.48	12
827	0.13	18,750	2.83	.....	.....	.....	.....	.....	.....	21,006	3.18	11,600	1.75	30,195	4.57	13
64	0.01	9,420	1.96	.....	.....	.....	.....	.....	.....	12,349	2.57	7,939	1.65	10,901	2.26	14
.....	.....	9,794	2.55	250	0.06	.....	.....	.....	.....	.....	.....	3,923	1.02	50,578	13.16	15
.....	.....	14,382	2.86	.....	.....	.....	.....	1,123	0.22	21,674	4.31	9,098	1.81	15,800	3.14	16
.....	.....	12,446	2.11	.....	.....	.....	.....	.....	.....	27,812	4.71	5,610	0.95	22,823	3.86	17
380	0.05	15,950	2.21	15	(2)	.....	.....	.....	.....	23,771	3.29	19,074	2.64	42,869	5.94	18
107	0.02	15,721	2.80	912	0.16	.....	.....	.....	.....	8,420	1.50	11,685	2.08	50	0.01	19
SOUTH DAKOTA.																
$3,586	$0.04	$548,746	$6.79	$20,894	$0.26	$18,397	$0.23	$8,078	$0.10	$248,786	$3.08	$211,631	$2.62	$394,380	$4.88	20
INCORPORATED PLACES HAVING A POPULATION OF 8,000 TO 30,000.																
.....	.....	$61,808	$4.78	$2,925	$0.23	$3,830	$0.30	.....	.....	$27,119	$2.10	$34,683	$2.68	$117,878	$9.12	21
.....	.....	63,115	6.94	.....	.....	847	0.09	.....	.....	.....	.....	4,742	0.52	23,230	2.55	22
.....	.....	122,849	8.01	5,573	0.36	4,090	0.27	.....	.....	47,536	3.10	65,973	4.30	70,069	4.57	23
INCORPORATED PLACES HAVING A POPULATION OF 2,500 TO 8,000.																
$1,000	$0.34	$21,613	$7.27	.....	.....	.....	.....	.....	.....	$36,217	$12.19	$5,937	$2.00	$12,087	$4.07	24
.....	.....	34,599	9.47	$1,500	$0.41	$1,872	$0.51	.....	.....	7,001	1.92	5,924	1.62	14,824	4.06	25
.....	.....	32,349	5.59	1,039	0.18	2,108	0.36	.....	.....	16,096	2.78	12,151	2.10	3,027	0.52	26
.....	.....	20,355	6.49	1,139	0.36	175	0.06	$500	$0.16	20,607	6.57	2,903	0.93	19,718	6.29	27
1,963	0.30	47,458	7.28	1,398	0.21	1,225	0.19	5,000	0.77	5,390	0.83	14,987	2.30	26,704	4.10	28
.....	.....	28,132	7.69	1,606	0.44	530	0.14	.....	.....	40,810	11.16	31,214	8.54	20,732	5.67	29
623	0.16	28,917	7.50	1,288	0.33	1,879	0.49	.....	.....	14,306	3.71	14,025	3.64	15,901	4.13	30
.....	.....	20,288	6.63	1,083	0.35	.....	.....	.....	.....	30,289	9.90	5,480	1.79	11,900	3.89	31
.....	.....	38,379	5.47	1,861	0.27	1,637	0.23	117	0.02	784	0.11	7,336	1.05	12,415	1.77	32
.....	.....	28,884	7.63	1,482	0.39	204	0.05	2,461	0.65	2,631	0.69	6,276	1.66	45,895	12.12	33
TENNESSEE.																
$204,741	$0.44	$1,387,832	$2.97	$48,382	$0.10	$215,864	$0.46	$28,516	$0.06	$665,217	$1.42	$1,331,121	$2.85	$3,416,648	$7.31	34
INCORPORATED PLACES HAVING A POPULATION OF 30,000 AND OVER.																
$46,355	$0.83	$110,581	$1.99	$9,808	$0.18	$16,948	$0.30	$9,193	$0.16	$6,817	$0.12	$141,053	$2.54	$327,721	$5.90	35
27,478	0.73	100,011	2.66	28	(2)	1,501	0.04	130	(2)	62,128	1.66	166,031	4.42	151,319	4.03	36
76,494	0.55	475,922	3.39	18,234	0.13	134,944	0.96	8,749	0.06	243,739	1.73	546,134	3.89	1,685,630	12.01	37
49,575	0.44	387,357	3.40	16,036	0.14	60,975	0.54	7,831	0.07	105,968	0.93	252,626	2.22	823,613	7.24	38
INCORPORATED PLACES HAVING A POPULATION OF 8,000 TO 30,000.																
$135	$0.02	$29,679	$3.47	.....	.....	.....	.....	.....	.....	$13,495	$1.58	$15,897	$1.86	$39,156	$4.58	39
24	(2)	64,181	3.96	$3,526	$0.22	$1,448	$0.09	.....	.....	30,231	1.87	45,510	2.81	56,308	3.48	40
888	0.09	28,091	2.88	.....	.....	.....	.....	$340	$0.03	5,318	0.55	38,250	3.92	8,906	0.91	41

[2] Less than one-half of 1 cent.

[3] Population enumerated as of Apr. 15, 1910; decrease since 1900; no estimate made.

TABLE 6.—GOVERNMENTAL COST PAYMENTS OF INCORPORATED PLACES HAVING

[For a text discussion

	INCORPORATED PLACE.	Population.[1]	GOVERNMENTAL COST PAYMENTS.		EXPENSES OF GENERAL DEPARTMENTS.									
					All general departments.		General government.		Protection to person and property.		Conservation of health and sanitation.		Highways.	
			Total.	Per capita.	Total.	Per capita.	Total.	Per capita.	Total.	Per capita.	Total.	Per capita.	Total.	Per capita.
	TENNESSEE—Continued.													
	INCORPORATED PLACES HAVING A POPULATION OF 2,500 TO 8,000.													
1	Bristol	7,148	$130,448	$18.25	$45,203	$6.32	$5,010	$0.70	$6,839	$0.96	$825	$0.12	$12,661	$1.77
2	Brownsville	2,882	36,578	12.69	17,361	6.02	4,531	1.57	3,226	1.12	413	0.14	4,552	1.58
3	Cleveland	5,549	35,971	6.48	25,109	4.52	2,765	0.50	2,955	0.53	873	0.16	4,441	0.80
4	Columbia	5,754	56,407	9.80	51,132	8.89	2,840	0.49	12,645	2.20	.....	.....	15,078	2.62
5	Covington	2,990	50,838	17.00	20,417	6.83	5,588	1.87	1,841	0.62	.....	.....	3,901	1.30
6	Dyersburg	4,149	94,177	22.70	29,227	7.04	6,062	1.46	2,676	0.64	.....	.....	7,600	1.83
7	Fayetteville	3,439	25,388	7.38	13,840	4.02	1,190	0.35	3,644	1.06	1,375	0.40	2,778	0.81
8	Franklin	2,924	22,492	7.69	16,492	5.64	4,000	1.37	2,580	0.88	450	0.15	3,200	1.09
9	Harriman	3,061	53,175	17.37	22,713	7.42	3,274	1.07	1,847	0.60	120	0.04	6,233	2.04
10	Humboldt	3,446	62,507	18.14	17,074	4.95	1,024	0.30	1,559	0.45	181	0.05	3,879	1.13
11	La Follette	2,816	19,374	6.88	18,874	6.70	2,227	0.79	4,455	1.58	.....	.....	5,865	2.08
12	Lebanon	3,659	35,305	9.65	17,555	4.80	6,353	1.74	1,735	0.47	.....	.....	9,467	2.59
13	Lenoir City	3,392	17,097	5.04	14,697	4.33	1,872	0.55	796	0.23	547	0.16	2,960	0.87
14	Morristown	4,007	113,905	28.43	17,836	4.45	2,043	0.51	4,081	1.02	1,792	0.45	5,870	1.46
15	Murfreesboro	4,679	44,213	9.45	34,254	7.32	2,886	0.62	9,817	2.10	34	0.01	15,064	3.22
16	Paris	3,881	44,085	11.36	14,885	3.84	3,833	0.99	486	0.13	1,719	0.44	.....	.....
17	Park City	5,126	65,224	12.72	34,161	6.66	1,792	0.35	7,346	1.43	579	0.11	7,583	1.48
18	Pulaski	2,928	29,102	9.94	16,402	5.60	1,494	0.51	3,556	1.21	264	0.09	1,811	0.62
19	Rockwood	3,660	20,341	5.56	7,447	2.03	587	0.16	2,565	0.70	376	0.10	1,378	0.38
20	Shelbyville	2,869	18,688	6.51	17,566	6.12	1,612	0.56	5,773	2.01	16	0.01	6,183	2.16
21	Tullahoma	3,049	58,197	19.09	11,113	3.65	582	0.19	1,383	0.45	1,194	0.39	2,608	0.86
22	Union City	4,389	99,250	22.61	22,268	5.07	6,989	1.59	.....	.....	.....	.....	2,524	0.58
	TEXAS.													
23	Total	1,032,272	$21,730,223	$21.05	$9,759,587	$9.46	$1,088,989	$1.05	$2,065,723	$2.00	$898,878	$0.87	$1,543,212	$1.50
	INCORPORATED PLACES HAVING A POPULATION OF 30,000 AND OVER.													
24	Austin	32,420	$658,148	$20.30	$288,983	$8.91	$39,007	$1.20	$45,003	$1.39	$21,590	$0.67	$47,688	$1.47
25	Dallas	107,369	3,403,325	31.70	1,355,299	12.62	96,813	0.90	319,534	2.98	196,529	1.83	215,462	2.01
26	El Paso	47,075	1,197,440	25.44	557,726	11.85	64,420	1.37	133,227	2.83	104,325	2.22	48,650	1.03
27	Fort Worth	89,460	3,016,084	33.71	752,148	8.41	61,963	0.69	202,948	2.27	54,554	0.61	99,195	1.11
28	Galveston	39,503	924,928	23.41	485,491	12.29	38,641	0.98	154,990	3.92	67,467	1.71	50,840	1.29
29	Houston	89,721	3,233,782	36.04	1,228,163	13.69	116,833	1.30	330,325	3.68	158,111	1.76	212,931	2.37
30	San Antonio	110,679	1,589,081	14.36	1,109,685	10.03	65,947	0.60	291,894	2.64	135,836	1.23	188,585	1.70
	INCORPORATED PLACES HAVING A POPULATION OF 8,000 TO 30,000.													
31	Abilene	12,091	$76,934	$6.36	$67,435	$5.58	$8,225	$0.68	$9,007	$0.74	$4,643	$0.38	$7,929	$0.66
32	Amarillo	12,723	121,920	9.58	77,743	6.11	13,172	1.04	11,001	0.86	6,414	0.50	10,713	0.84
33	Beaumont	24,294	568,331	23.39	287,613	11.84	37,288	1.53	87,044	3.58	5,479	0.23	78,268	3.22
34	Brownsville	11,884	216,334	18.20	89,919	7.57	38,005	3.20	10,832	0.91	3,785	0.32	14,612	1.23
35	Cleburne	11,296	306,562	27.14	72,757	6.44	5,794	0.51	7,521	0.67	1,389	0.12	9,394	0.83
36	Corpus Christi	9,364	165,787	17.70	82,619	8.82	15,881	1.70	6,550	0.70	8,565	0.91	12,000	1.28
37	Corsicana	9,890	57,510	5.81	46,788	4.73	13,003	1.31	10,678	1.08	4,494	0.45	13,348	1.35
38	Denison	14,224	153,636	10.80	87,805	6.17	11,059	0.78	11,996	0.84	3,648	0.26	6,348	0.45
39	Greenville	9,495	395,358	41.64	82,868	8.73	12,467	1.31	11,961	1.26	7,071	0.74	10,936	1.15
40	Laredo	15,317	86,009	5.62	82,076	5.36	26,943	1.76	10,331	0.67	5,432	0.35	5,300	0.35
41	Marshall	12,620	130,693	10.36	73,831	5.85	6,500	0.52	10,000	0.79	2,000	0.16	14,529	1.15
42	Palestine	11,191	128,101	11.45	87,143	7.79	10,528	0.94	16,503	1.47	914	0.08	17,449	1.56
43	Paris	11,888	299,377	25.18	107,733	9.06	12,203	1.03	16,183	1.36	2,189	0.18	16,976	1.43
44	San Angelo	[3] 10,321	121,352	11.76	80,079	7.76	7,116	0.69	11,640	1.13	3,057	0.30	7,240	0.70
45	Sherman	12,980	296,664	22.86	107,904	8.31	16,665	1.28	23,668	1.82	332	0.03	10,193	0.79
46	Temple	12,304	127,877	10.39	40,218	3.27	10,938	0.89	20,790	1.69	.....	.....	8,024	0.65
47	Texarkana	11,263	125,242	11.12	86,945	7.72	17,071	1.52	19,699	1.75	2,735	0.24	6,767	0.60
48	Tyler	11,157	127,517	11.43	79,039	7.08	16,446	1.47	9,234	0.83	3,686	0.33	11,519	1.03
49	Waco	28,165	786,828	26.16	456,502	16.21	28,626	1.02	97,218	3.45	27,187	0.97	77,942	2.77
50	Wichita Falls	10,158	129,509	12.75	90,972	8.96	6,147	0.61	12,680	1.25	10,980	1.08	17,265	1.70
	INCORPORATED PLACES HAVING A POPULATION OF 2,500 TO 8,000.													
51	Ballinger	3,536	$39,543	$11.18	$23,107	$6.53	$1,637	$0.46	$2,333	$0.66	$615	$0.17	$3,630	$1.03
52	Bay City	3,156	38,823	12.30	21,553	6.83	3,171	1.00	1,273	0.40	717	0.23	2,821	0.89
53	Beeville	3,269	52,537	16.07	33,740	10.32	668	0.20	2,454	0.75	1,660	0.51	9,168	2.80
54	Belton	4,164	21,490	5.16	12,875	3.09	4,024	0.97	500	0.12	.....	.....	2,380	0.57
55	Big Spring	4,102	26,708	6.51	19,682	4.80	2,035	0.50	1,866	0.45	162	0.04	2,089	0.51

[1] For places of 8,000 inhabitants and over, estimated as of July 1, 1913; for places of less than 8,000 inhabitants, enumerated as of Apr. 15, 1910.

A POPULATION OF 2,500 AND OVER, TOTAL AND PER CAPITA: 1913—Continued.

of this table, see page 407.]

EXPENSES OF GENERAL DEPARTMENTS—continued.										EXPENSES OF PUBLIC SERVICE ENTERPRISES.		INTEREST.		OUTLAYS.		
Charities, hospitals, and corrections.		Education.				Recreation.		Miscellaneous and general.								
		Schools.		Libraries.												
Total.	Per capita.	Total.	Per capita.	Total.	Per capita.	Total.	Per capita.	Total.	Per capita.	Total.	Per capita.	Total.	Per capita.	Total.	Per capita.	
TENNESSEE—Continued.																
INCORPORATED PLACES HAVING A POPULATION OF 2,500 TO 8,000.																
$30	(2)	$19,790	$2.77			$48	$0.01			$3,659	$0.51	$27,192	$3.80	$54,394	$7.61	1
		4,639	1.61							2,182	0.76	6,564	2.28	10,471	3.63	2
79	$0.01	13,996	2.52							3,378	0.61	5,200	0.94	2,284	0.41	3
1,814	0.32	18,630	3.24					$125	$0.02			2,977	0.52	2,298	0.40	4
		9,087	3.04							13,010	4.35	5,791	1.94	11,620	3.89	5
88	0.02	12,779	3.08					22	0.01	30,216	7.28	9,813	2.37	24,921	6.01	6
		4,553	1.32					300	0.09	2,336	0.68	5,000	1.45	4,212	1.22	7
100	0.03	6,112	2.09					50	0.02	1,500	0.51	4,500	1.54			8
394	0.13	9,015	2.95	$750	$0.25			1,080	0.35	16,476	5.38	5,399	1.76	8,587	2.81	9
885	0.26	9,467	2.75					79	0.02	17,442	5.06	6,026	1.75	21,965	6.37	10
		6,327	2.25									500	0.18			11
										15,132	4.14			2,618	0.72	12
		8,522	2.51									2,400	0.71			13
50	0.01	3,800	0.95					200	0.05	21,234	5.29	12,668	3.16	62,167	15.51	14
28	0.01	6,425	1.37							1,094	0.23	2,000	0.43	6,865	1.47	15
		8,847	2.28							18,630	4.80	4,561	1.18	6,009	1.55	16
		16,444	3.21					417	0.08			8,770	1.71	22,293	4.35	17
75	0.03	9,202	3.14							8,991	3.07	2,800	0.96	909	0.31	18
43	0.01	2,498	0.68							7,881	2.15	1,569	0.43	3,444	0.94	19
206	0.07	3,776	1.32									1,122	0.39			20
		5,346	1.75							15,542	5.10	2,706	0.89	28,836	9.46	21
		12,755	2.91							18,818	4.29	8,062	1.84	50,102	11.42	22
TEXAS.																
$227,451	$0.22	$3,593,191	$3.48	$67,824	$0.07	$189,547	$0.18	$84,772	$0.08	$1,558,051	$1.51	$2,335,780	$2.26	$8,076,805	$7.82	23
INCORPORATED PLACES HAVING A POPULATION OF 30,000 AND OVER.																
$15,104	$0.47	$104,206	$3.21			$3,029	$0.09	$13,356	$0.41	$116,569	$3.60	$81,996	$2.53	$170,600	$5.26	24
60,180	0.56	404,930	3.77	$11,559	$0.11	45,841	0.43	4,451	0.04	121,226	1.13	233,294	2.17	1,693,506	15.77	25
10,472	0.22	162,984	3.46	6,719	0.14	22,688	0.48	4,241	0.09	123,079	2.61	128,073	2.72	388,562	8.25	26
30,964	0.35	253,440	2.83	9,249	0.10	32,000	0.36	7,835	0.09	283,186	3.17	268,034	3.00	1,712,716	19.15	27
55,959	1.42	108,791	2.75			4,890	0.12	3,913	0.10	72,959	1.85	221,039	5.60	145,439	3.68	28
16,214	0.18	331,393	3.69	8,253	0.09	40,216	0.45	13,887	0.16	162,894	1.82	440,360	4.91	1,402,365	15.63	29
23,939	0.22	366,618	3.31	9,520	0.09	20,645	0.19	6,701	0.06	14,807	0.13	140,452	1.27	324,137	2.93	30
INCORPORATED PLACES HAVING A POPULATION OF 8,000 TO 30,000.																
$115	$0.01	$35,180	$2.91	$2,115	$0.17	$221	$0.02					$8,948	$0.74	$551	$0.05	31
745	0.06	35,698	2.81									16,820	1.32	27,357	2.15	32
		76,666	3.16			1,538	0.06	$1,330	$0.05	$247	$0.01	55,163	2.27	225,308	9.28	33
326	0.03	21,704	1.83					655	0.06	51,273	4.31	12,376	1.04	62,766	5.28	34
170	0.02	45,113	3.99	2,840	0.25			536	0.05	36,232	3.21	17,173	1.52	180,400	15.97	35
		39,423	4.21			200	0.02			30,000	3.20	19,668	2.10	33,500	3.58	36
464	0.05			3,257	0.33	1,544	0.16			3,750	0.38	6,972	0.70			37
		54,729	3.85			25	(2)			32,232	2.27	15,841	1.11	17,758	1.25	38
32	(2)	35,458	3.73	743	0.08			4,200	0.44	71,870	7.57	40,302	4.24	200,318	21.10	39
110	0.01	24,166	1.58			2,964	0.19	6,830	0.45	573	0.04	2,375	0.16	985	0.06	40
		40,802	3.23							18,243	1.45	37,949	3.01	670	0.05	41
		39,436	3.52	300	0.03	38	(2)	1,975	0.18	481	0.04	9,807	0.88	30,670	2.74	42
2,525	0.21	57,657	4.85							38,666	3.25	29,367	2.47	123,611	10.40	43
130	0.01	50,503	4.89			393	0.04					9,444	0.92	31,829	3.08	44
478	0.04	56,412	4.35			156	0.01			38,395	2.96	19,614	1.51	130,751	10.07	45
				466	0.04					34,529	2.81	40,682	3.31	12,448	1.01	46
		37,080	3.29					3,593	0.32	27	(2)	10,790	0.96	27,480	2.44	47
250	0.02	35,489	3.18	2,415	0.22							13,726	1.23	34,752	3.11	48
750	0.03	206,767	7.34	4,100	0.15	9,798	0.35	4,114	0.15	300	0.01	131,320	4.66	148,706	5.28	49
		39,859	3.92			56	0.01	3,985	0.39			12,542	1.23	25,995	2.56	50
INCORPORATED PLACES HAVING A POPULATION OF 2,500 TO 8,000.																
		$14,496	$4.10			$396	$0.11			$7,902	$2.23	$5,489	$1.55	$3,045	$0.86	51
		13,571	4.30							3,759	1.19	6,539	2.07	6,972	2.21	52
$81	$0.02	19,470	5.96			25	0.01	$214	$0.07			3,172	0.97	15,625	4.78	53
		5,501	1.32	$470	$0.11					6,086	1.46	2,529	0.61			54
314	0.08	12,688	3.09					528	0.13	1,491	0.36	1,972	0.48	3,563	0.87	55

[2] Less than one-half of 1 cent.

[3] Population enumerated as of Apr. 15, 1910; incorporated since 1900; no estimate made.

TABLE 6.—GOVERNMENTAL COST PAYMENTS OF INCORPORATED PLACES HAVING

[For a text discussion

	INCORPORATED PLACE.	Population.[1]	GOVERNMENTAL COST PAYMENTS.		EXPENSES OF GENERAL DEPARTMENTS.									
					All general departments.		General government.		Protection to person and property.		Conservation of health and sanitation.		Highways.	
			Total.	Per capita.	Total.	Per capita.	Total.	Per capita.	Total.	Per capita.	Total.	Per capita.	Total.	Per capita.
	TEXAS—Continued.													
	INCORPORATED PLACES HAVING A POPULATION OF 2,500 TO 8,000—Continued.													
1	Bonham	4,844	$180,408	$37.24	$41,327	$8.53	$5,790	$1.20	$3,421	$0.71	$3,106	$0.64	$6,325	$1.31
2	Bowie	2,874	35,528	12.36	21,664	7.54	917	0.32	2,474	0.86	296	0.10	4,973	1.73
3	Brady	2,669	42,096	15.77	18,858	7.07	1,166	0.44	1,844	0.69	437	0.16	2,633	0.99
4	Brenham	4,718	49,229	10.43	33,844	7.17	5,468	1.16	6,357	1.35	.....	.....	7,904	1.68
5	Brownwood	6,967	85,194	12.23	47,202	6.78	2,700	0.39	4,820	0.69	1,481	0.21	8,211	1.18
6	Bryan	4,132	126,630	30.65	28,770	6.96	4,379	1.06	5,292	1.28	2,830	0.68	5,360	1.30
7	Calvert	2,579	19,018	7.37	18,700	7.25	3,725	1.44	2,264	0.88	1,166	0.45	3,479	1.35
8	Cameron	3,263	32,913	10.09	28,012	8.58	6,572	2.01	336	0.10	120	0.04	4,801	1.47
9	Childress	3,818	15,624	4.09	11,031	2.89	5,522	1.45	1,650	0.43	350	0.09	3,365	0.88
10	Coleman	3,046	65,197	21.40	22,658	7.44	3,978	1.31	1,769	0.58	543	0.18	1,501	0.49
11	Comanche	2,756	36,890	13.39	24,484	8.88	2,460	0.89	2,029	0.74	2,184	0.79	2,662	0.97
12	Commerce	2,818	27,278	9.68	20,585	7.30	5,024	1.78	.....	.....	908	0.32	1,735	0.62
13	Crockett	3,947	25,955	6.58	19,552	4.95	1,454	0.37	253	0.06	200	0.05	3,920	0.99
14	Cuero	3,109	84,677	27.24	46,577	14.98	10,524	3.39	3,586	1.15	650	0.21	6,505	2.09
15	Dalhart	2,580	21,617	8.38	16,475	6.39	2,544	0.99	2,688	1.04	389	0.15	62	0.02
16	Denton	4,732	105,073	22.20	42,210	8.92	6,113	1.29	4,286	0.91	2,184	0.46	5,284	1.12
17	Dublin	2,551	63,742	24.99	19,839	7.78	1,570	0.62	2,516	0.99	838	0.33	1,568	0.61
18	Eagle Pass	3,536	6,396	1.81	5,123	1.45	608	0.17	781	0.22	.....	.....	3,564	1.01
19	Ennis	5,669	45,918	8.10	30,950	5.46	3,554	0.63	502	0.09	500	0.09	4,819	0.85
20	Gainesville	7,624	101,350	13.29	60,492	7.93	5,171	0.68	12,139	1.59	629	0.08	8,914	1.17
21	Georgetown	3,096	43,992	14.21	24,225	7.82	6,619	2.14	420	0.14	94	0.03	4,443	1.44
22	Gonzales	3,139	30,160	9.61	29,193	9.30	5,161	1.64	2,880	0.92	200	0.06	7,060	2.25
23	Hillsboro	6,115	122,119	19.97	61,123	10.00	7,163	1.17	6,135	1.00	2,005	0.33	15,519	2.54
24	Houston Heights	6,984	271,049	38.81	45,596	6.53	5,352	0.77	2,820	0.40	150	0.02	2,232	0.32
25	Jacksonville	2,875	30,293	10.54	18,406	6.40	4,264	1.48	15	0.01	7	(2)	4,432	1.54
26	Jefferson	2,515	8,892	3.54	3,839	1.53	1,963	0.78	540	0.21	.....	.....	1,206	0.48
27	Lockhart	2,945	35,357	12.01	27,460	9.32	6,180	2.10	1,900	0.65	.....	.....	1,055	0.36
28	Longview	5,155	59,729	11.59	13,496	2.62	2,608	0.51	3,745	0.73	1,018	0.20	5,940	1.15
29	Lufkin	2,749	37,985	13.82	22,201	8.08	1,781	0.65	3,169	1.15	450	0.16	1,776	0.65
30	McKinney	4,714	61,407	13.03	36,710	7.79	7,742	1.64	815	0.17	100	0.02	4,593	0.97
31	Marlin	3,878	47,443	12.23	32,444	8.37	4,134	1.07	6,571	1.69	1,340	0.35	4,919	1.27
32	Mart	2,939	28,647	9.75	19,321	6.57	1,941	0.66	1,080	0.37	425	0.14	1,013	0.34
33	Mexia	2,694	34,454	12.79	29,652	11.01	3,584	1.33	1,461	0.54	1,321	0.49	6,119	2.27
34	Mineral Wells	3,950	39,290	9.95	16,370	4.14	5,352	1.35	4,240	1.07	1,031	0.26	5,747	1.45
35	Mount Pleasant	3,137	28,338	9.03	21,004	6.70	6,686	2.13	613	0.20	177	0.06	4,393	1.40
36	Nacogdoches	3,369	35,631	10.58	27,615	8.20	3,207	0.95	650	0.19	369	0.11	4,868	1.44
37	Navasota	3,284	27,300	8.31	25,246	7.69	4,456	1.36	1,903	0.58	1,114	0.34	5,145	1.57
38	New Braunfels	3,165	40,768	12.88	23,650	7.47	5,456	1.72	1,328	0.42	326	0.10	7,045	2.23
39	Orange	5,527	55,052	9.96	51,795	9.37	5,645	1.02	4,015	0.73	136	0.02	19,114	3.46
40	Plainview	2,829	16,252	5.74	8,338	2.95	5,588	1.98	1,500	0.53	500	0.18	750	0.27
41	Port Arthur	7,663	146,687	19.14	113,818	14.85	13,515	1.76	17,302	2.26	10,469	1.37	23,401	3.05
42	Quanah	3,127	25,490	8.15	20,250	6.48	2,989	0.96	1,291	0.41	397	0.13	1,064	0.34
43	San Marcos	4,071	15,709	3.86	12,044	2.96	3,290	0.81	4,523	1.11	466	0.11	3,594	0.88
44	Seguin	3,116	30,393	9.75	20,678	6.64	3,137	1.01	2,069	0.66	110	0.04	5,020	1.61
45	Smithville	3,167	18,413	5.81	16,891	5.33	3,359	1.06	1,683	0.53	.....	.....	3,690	1.17
46	Snyder	2,514	30,004	11.93	16,833	6.70	1,497	0.60	1,400	0.56	630	0.25	1,475	0.59
47	Stamford	3,902	54,355	13.93	23,577	6.04	2,070	0.53	3,743	0.96	1,094	0.28	1,882	0.48
48	Stephenville	2,561	25,761	10.06	15,950	6.23	639	0.25	1,669	0.65	1,154	0.45	1,977	0.77
49	Sulphur Springs	5,151	37,216	7.23	13,642	2.65	9,151	1.78	409	0.08	121	0.02	3,390	0.66
50	Sweetwater	4,176	112,416	26.92	28,519	6.83	2,922	0.70	3,277	0.78	2,045	0.49	5,025	1.20
51	Taylor	5,314	68,638	12.92	54,675	10.29	11,375	2.14	3,815	0.72	282	0.05	9,866	1.86
52	Teague	3,288	40,280	12.25	28,657	8.72	6,026	1.83	2,331	0.71	1,930	0.59	7,719	2.35
53	Terrell	7,050	74,647	10.59	32,277	4.58	2,410	0.34	3,900	0.55	2,940	0.42	2,250	0.32
54	Uvalde	3,998	7,652	1.91	5,025	1.26	1,103	0.28	1,903	0.48	40	0.01	1,706	0.43
55	Vernon	3,195	37,665	11.79	25,959	8.12	5,977	1.87	334	0.10	.....	.....	3,308	1.04
56	Victoria	3,673	63,107	17.18	48,358	13.17	12,266	3.34	783	0.21	1,213	0.33	10,489	2.86
57	Waxahachie	6,205	78,218	12.61	56,631	9.13	15,105	2.43	.....	.....	.....	.....	11,740	1.89
58	Weatherford	5,074	15,865	3.13	10,479	2.07	1,361	0.27	3,691	0.73	426	0.08	5,001	0.99
59	Yoakum	4,657	49,386	10.61	42,846	9.20	7,440	1.60	5,910	1.27	421	0.09	5,470	1.17
	UTAH.													
60	Total	189,769	$4,265,468	$22.48	$2,405,985	$12.68	$279,453	$1.47	$341,416	$1.80	$166,608	$0.88	$290,666	$1.53
	INCORPORATED PLACES HAVING A POPULATION OF 30,000 AND OVER.													
61	Salt Lake City	105,713	$2,714,439	$25.68	$1,465,587	$13.86	$151,862	$1.44	$215,642	$2.04	$150,811	$1.43	$150,327	$1.42

[1] For places of 8,000 inhabitants and over, estimated as of July 1, 1913; for places of less than 8,000 inhabitants, enumerated as of Apr. 15, 1910.

A POPULATION OF 2,500 AND OVER, TOTAL AND PER CAPITA: 1913—Continued.

of this table, see page 407.]

EXPENSES OF GENERAL DEPARTMENTS—continued.										EXPENSES OF PUBLIC SERVICE ENTERPRISES.		INTEREST.		OUTLAYS.		
Charities, hospitals, and corrections.		Education.				Recreation.		Miscellaneous and general.								
		Schools.		Libraries.												
Total.	Per capita.	Total.	Per capita.	Total.	Per capita.	Total.	Per capita.	Total.	Per capita.	Total.	Per capita.	Total.	Per capita.	Total.	Per capita.	
TEXAS—Continued.																
INCORPORATED PLACES HAVING A POPULATION OF 2,500 TO 8,000—Continued.																
		$22,685	$4.68							$12,248	$2.53	$10,288	$2.12	$116,545	$24.06	1
		13,004	4.52							2,437	0.85	3,481	1.21	7,946	2.76	2
		12,553	4.70					$225	$0.08			3,135	1.17	20,103	7.53	3
		14,115	2.99							9,791	2.08	3,187	0.68	2,407	0.51	4
		29,246	4.20	$630	$0.09	$114	$0.02			8,647	1.24	10,419	1.50	18,926	2.72	5
		9,687	2.34	1,222	0.30					754	0.18	6,472	1.57	90,634	21.93	6
$1,045	$0.41	7,021	2.72							213	0.08	105	0.04			7
338	0.10	15,695	4.81			150	0.05			550	0.17	1,935	0.59	2,416	0.74	8
144	0.04									1,893	0.50	2,700	0.71			9
105	0.03	14,462	4.75	300	0.10					8,528	2.80	4,430	1.45	29,581	9.71	10
		14,939	5.42			210	0.08			5,512	2.00	3,696	1.34	3,198	1.16	11
		12,918	4.58							3,556	1.26	2,610	0.93	527	0.19	12
		13,575	3.44			50	0.01	100	0.03	2,441	0.62	1,379	0.35	2,583	0.65	13
		25,206	8.11			106	0.03			5,229	1.68	4,753	1.53	28,118	9.04	14
36	0.01	10,756	4.17									3,345	1.30	1,797	0.70	15
		24,343	5.14							29,209	6.17	8,036	1.70	25,618	5.41	16
102	0.04	13,245	5.19							6,964	2.73	5,151	2.02	31,788	12.46	17
								170	0.05					1,273	0.36	18
		21,575	3.81							11,778	2.08	3,190	0.56			19
		32,598	4.28	454	0.06	587	0.08			1,138	0.15	13,280	1.74	26,440	3.47	20
		12,649	4.08							15,167	4.90	4,600	1.49			21
		13,892	4.43									967	0.31			22
675	0.11	29,626	4.84							32,125	5.25	8,633	1.41	20,238	3.31	23
		35,042	5.02									13,876	1.99	211,577	30.29	24
5	(2)	9,683	3.37							3,121	1.09	3,203	1.11	5,563	1.94	25
				75	0.03	55	0.02			1,080	0.43	3,435	1.37	538	0.21	26
		18,325	6.22							600	0.20	936	0.32	6,361	2.16	27
						185	0.04			4,680	0.91	9,720	1.89	31,833	6.18	28
		15,025	5.47							5,449	1.98	6,036	2.20	4,299	1.56	29
		23,460	4.98							16,659	3.53	6,152	1.31	1,886	0.40	30
1,975	0.51	12,975	3.35					530	0.14	1,283	0.33	3,798	0.98	9,918	2.56	31
325	0.11	14,537	4.95							2,290	0.78	2,250	0.77	4,786	1.63	32
2,562	0.95	14,605	5.42									4,802	1.78			33
										10,156	2.57	6,612	1.67	6,152	1.56	34
		9,135	2.91							4,034	1.29	3,300	1.05			35
100	0.03	18,421	5.47									7,481	2.22	535	0.16	36
204	0.06	12,424	3.78									2,054	0.63			37
109	0.03	9,324	2.95					62	0.02	7,209	2.28	2,227	0.70	7,682	2.43	38
237	0.04	21,944	3.97					704	0.13			3,257	0.59			39
										2,700	0.95	3,375	1.19	1,839	0.65	40
		48,653	6.35			478	0.06					29,369	3.83	3,500	0.46	41
5	(2)	14,487	4.63			17	0.01			912	0.29	2,800	0.90	1,528	0.49	42
								171	0.04			2,918	0.72	747	0.18	43
		10,342	3.32									2,758	0.89	6,957	2.23	44
		8,159	2.58									1,522	0.48			45
		11,831	4.71							1,393	0.55	3,620	1.44	8,158	3.25	46
3	(2)	13,703	3.51	982	0.25	100	0.03			495	0.13	5,924	1.52	24,359	6.24	47
		10,511	4.10							718	0.28	4,083	1.59	5,010	1.96	48
				571	0.11					10,128	1.97	12,281	2.38	1,165	0.23	49
		15,210	3.64					40	0.01			3,876	0.93	80,021	19.16	50
37	0.01	29,300	5.51							217	0.04	3,838	0.72	9,908	1.86	51
122	0.04	10,510	3.20			19	0.01			7,421	2.26	3,832	1.17	370	0.11	52
		19,193	2.72	1,584	0.22					17,607	2.50	7,000	0.99	17,763	2.52	53
						273	0.07					361	0.09	2,266	0.57	54
		16,340	5.11							4,837	1.51	2,594	0.81	4,275	1.34	55
		22,641	6.16			540	0.15	426	0.12	10,584	2.88	2,834	0.77	1,331	0.36	56
		29,786	4.80							15,522	2.50	6,065	0.98			57
												4,331	0.85	1,055	0.21	58
		23,605	5.07									3,640	0.78	2,900	0.62	59
UTAH.																
$15,790	$0.08	$1,214,453	$6.40	$27,562	$0.15	$54,253	$0.29	$15,784	$0.08	$268,368	$1.41	$479,483	$2.52	$1,111,632	$5.86	60
INCORPORATED PLACES HAVING A POPULATION OF 30,000 AND OVER.																
$14,938	$0.13	$709,084	$6.71	$16,400	$0.16	$44,103	$0.42	$12,420	$0.12	$158,304	$1.50	$347,387	$3.29	$743,161	$7.03	61

[2] Less than one-half of 1 cent.

TABLE 6.—GOVERNMENTAL COST PAYMENTS OF INCORPORATED PLACES HAVING

[For a text discussion

	INCORPORATED PLACE.	Population.[1]	GOVERNMENTAL COST PAYMENTS.		EXPENSES OF GENERAL DEPARTMENTS.									
					All general departments.		General government.		Protection to person and property.		Conservation of health and sanitation.		Highways.	
			Total.	Per capita.	Total.	Per capita.	Total.	Per capita.	Total.	Per capita.	Total.	Per capita.	Total.	Per capita.
	UTAH—Continued.													
	INCORPORATED PLACES HAVING A POPULATION OF 8,000 TO 30,000.													
1	Ogden	28,590	$650,832	$22.76	$396,377	$13.86	$66,059	$2.31	$63,465	$2.22	$7,115	$0.25	$56,250	$1.97
2	Provo	9,814	159,211	16.22	78,780	8.03	7,093	0.72	9,418	0.96	694	0.07	13,695	1.40
	INCORPORATED PLACES HAVING A POPULATION OF 2,500 TO 8,000.													
3	American Fork	2,797	$37,628	$13.45	$24,529	$8.77	$1,597	$0.57	$2,559	$0.91	$132	$0.05	$3,166	$1.13
4	Bingham	2,881	41,734	14.49	27,912	9.69	2,856	0.99	11,940	4.14	1,140	0.40	11,976	4.16
5	Brigham	3,685	52,370	14.21	20,421	5.54	2,340	0.64	2,678	0.73	380	0.10	2,583	0.70
6	Eureka	3,416	67,494	19.76	37,113	10.86	5,249	1.54	3,972	1.16	.....	.....	3,507	1.03
7	Lehi	2,964	35,954	12.13	29,111	9.82	3,152	1.06	1,721	0.58	44	0.01	2,382	0.80
8	Logan	7,522	166,815	22.18	81,863	10.88	10,890	1.45	7,457	0.99	2,436	0.32	16,180	2.15
9	Murray	4,057	77,519	19.11	61,125	15.07	7,582	1.87	4,931	1.22	1,144	0.28	10,174	2.51
10	Nephi	2,759	39,752	14.41	32,581	11.81	2,391	0.87	1,003	0.36	86	0.03	2,785	1.01
11	Park City	3,439	83,743	24.35	60,289	17.53	6,626	1.93	7,590	2.21	2,328	0.68	10,749	3.13
12	Richfield	2,559	27,372	10.70	21,692	8.48	1,979	0.77	1,184	0.46	.....	.....	2,279	0.89
13	Spanish Fork	3,464	42,077	12.15	28,783	8.31	4,804	1.39	1,778	0.51	.....	.....	832	0.24
14	Springville	3,356	51,062	15.22	26,260	7.82	2,314	0.69	1,665	0.50	112	0.03	2,386	0.71
15	Tooele	2,753	17,466	6.34	13,562	4.93	2,659	0.97	4,413	1.60	186	0.07	1,395	0.51
	VERMONT.													
16	Total	171,510	$2,579,586	$15.04	$1,689,495	$9.85	$128,075	$0.75	$139,297	$0.81	$53,441	$0.31	$357,939	$2.09
	INCORPORATED PLACES HAVING A POPULATION OF 8,000 TO 30,000.													
17	Barre	11,475	$166,899	$14.54	$112,153	$9.77	$12,323	$1.07	$11,925	$1.04	$6,420	$0.56	$19,273	$1.68
18	Bennington town	8,913	43,222	4.85	30,593	3.43	5,694	0.64	364	0.04	980	0.11	5,869	0.66
19	Burlington	21,062	399,262	18.95	217,375	10.32	13,788	0.65	46,194	2.19	11,715	0.56	32,023	1.52
20	Rutland	14,210	180,767	12.72	127,921	9.00	9,874	0.69	16,294	1.15	7,385	0.52	24,919	1.75
21	St. Johnsbury town	8,451	73,365	8.68	61,765	7.31	4,353	0.52	548	0.06	2,124	0.25	7,910	0.94
	INCORPORATED PLACES HAVING A POPULATION OF 2,500 TO 8,000.													
22	Barre town	4,194	$41,222	$9.83	$35,828	$8.54	$1,501	$0.36	$126	$0.03	$708	$0.17	$12,025	$2.87
23	Barton town	3,346	25,557	7.64	17,675	5.28	1,325	0.40	130	0.04	271	0.08	7,003	2.09
24	Bellows Falls	[4] *4,883*	81,551	16.70	52,409	10.73	1,845	0.38	5,225	1.07	610	0.12	12,416	2.54
25	Bennington	[4] *6,211*	70,656	11.38	51,661	8.32	1,760	0.28	4,794	0.77	968	0.16	15,262	2.46
26	Brandon town	2,712	23,530	8.68	19,971	7.36	1,272	0.47	261	0.10	274	0.10	8,634	3.18
27	Brattleboro	[4] *6,517*	74,732	11.47	55,629	8.54	809	0.12	12,326	1.89	513	0.08	7,225	1.11
28	Brattleboro town	7,541	106,282	14.09	56,455	7.49	6,508	0.86	56	0.01	1,504	0.20	27,001	3.58
29	Colchester town	6,450	22,547	3.50	19,335	3.00	2,754	0.43	124	0.02	571	0.09	5,415	0.84
30	Derby town	3,639	36,169	9.94	29,476	8.10	1,405	0.39	38	0.01	216	0.06	7,926	2.18
31	Essex town	2,714	14,659	5.40	11,756	4.33	1,438	0.53	92	0.03	182	0.07	3,016	1.11
32	Fairhaven	[4] *2,554*	25,044	9.81	19,395	7.59	676	0.26	934	0.37	214	0.08	7,225	2.83
33	Fairhaven town	3,095	10,270	3.32	8,787	2.84	1,168	0.38	.....	.....	76	0.02	2,175	0.70
34	Hardwick town	3,201	23,498	7.34	14,041	4.39	1,843	0.58	70	0.02	661	0.21	3,458	1.08
35	Hartford town	4,179	79,976	19.14	51,955	12.44	2,997	0.72	1,542	0.37	1,800	0.43	10,598	2.54
36	Lyndon town	3,204	28,709	8.96	16,114	5.03	1,702	0.53	72	0.02	512	0.16	6,845	2.14
37	Middlebury town	2,848	39,861	14.00	27,313	9.59	967	0.34	195	0.07	149	0.05	2,977	1.05
38	Montpelier	7,856	198,777	25.30	126,097	16.05	11,085	1.41	11,197	1.43	2,257	0.29	24,370	3.10
39	Morristown town	2,652	28,725	10.83	24,013	9.06	1,423	0.54	218	0.08	32	0.01	5,108	1.93
40	Newport	[4] *2,548*	25,162	9.88	20,644	8.10	251	0.10	1,208	0.47	422	0.17	6,251	2.45
41	Newport town	3,684	21,324	5.79	16,029	4.35	1,175	0.32	142	0.04	316	0.09	4,710	1.28
42	Northfield town	3,226	19,085	5.92	16,099	4.99	1,586	0.49	304	0.09	1,123	0.35	4,116	1.28
43	Poultney town	3,644	24,545	6.74	20,966	5.75	2,245	0.62	42	0.01	140	0.04	2,450	0.67
44	Proctor	[4] *2,756*	24,547	8.91	17,886	6.49	690	0.25	.....	.....	490	0.18	2,326	0.84
45	Proctor town	2,871	7,442	2.59	5,555	1.93	203	0.07	2	(2)	791	0.28	1,355	0.47
46	Randolph town	3,191	27,173	8.52	22,358	7.01	1,295	0.41	22	0.01	676	0.21	8,040	2.52
47	Richford town	2,907	21,504	7.40	18,350	6.31	1,059	0.36	69	0.02	57	0.02	3,323	1.14
48	Rockingham town	6,207	73,247	11.80	60,917	9.81	7,190	1.16	88	0.01	1,088	0.18	5,671	0.91
49	St. Albans	6,381	142,052	22.26	67,817	10.63	7,561	1.18	6,822	1.07	2,953	0.46	10,738	1.68
50	St. Johnsbury	[4] *6,693*	44,594	6.66	25,063	3.75	2,438	0.36	10,161	1.52	1,653	0.25	9,413	1.41
51	Springfield	[4] *3,250*	49,741	15.30	35,668	10.97	1,541	0.47	2,258	0.69	621	0.19	6,463	1.99
52	Springfield town	4,784	65,407	13.67	54,048	11.30	4,016	0.84	200	0.04	538	0.11	9,541	1.99
53	Swanton town	3,628	57,548	15.86	20,160	5.56	1,743	0.48	115	0.03	162	0.04	4,805	1.32
54	Waterbury town	3,273	26,695	8.16	24,112	7.37	1,629	0.50	973	0.30	422	0.13	4,372	1.34
55	West Rutland town	3,427	26,933	7.86	23,418	6.83	1,891	0.55	284	0.08	428	0.12	5,342	1.56
56	Winooski	[4] *4,520*	76,421	16.91	19,985	4.42	1,337	0.30	3,795	0.84	897	0.20	5,319	1.18
57	Woodstock town	2,545	50,886	19.99	32,703	12.85	1,715	0.67	78	0.03	522	0.21	5,031	1.98

[1] For places of 8,000 inhabitants and over, estimated as of July 1, 1913; for places of less than 8,000 inhabitants, enumerated as of Apr. 15, 1910.

A POPULATION OF 2,500 AND OVER, TOTAL AND PER CAPITA: 1913—Continued.

of this table, see page 408.]

EXPENSES OF GENERAL DEPARTMENTS—continued.										EXPENSES OF PUBLIC SERVICE ENTERPRISES.		INTEREST.		OUTLAYS.		
Charities, hospitals, and corrections.		Education.				Recreation.		Miscellaneous and general.								
		Schools.		Libraries.												
Total.	Per capita.	Total.	Per capita.	Total.	Per capita.	Total.	Per capita.	Total.	Per capita.	Total.	Per capita.	Total.	Per capita.	Total.	Per capita.	
UTAH—Continued.																
INCORPORATED PLACES HAVING A POPULATION OF 8,000 TO 30,000.																
$120	(2)	$190,215	$6.65	$6,203	$0.22	$6,950	$0.24	.....	.....	$17,178	$0.60	$77,175	$2.70	$160,102	$5.60	1
109	$0.01	44,229	4.51	1,845	0.19	1,697	0.17	.....	.....	10,703	1.09	11,125	1.13	58,603	5.97	2
INCORPORATED PLACES HAVING A POPULATION OF 2,500 TO 8,000.																
$71	$0.03	$17,004	$6.08	.....	.....	.....	.....	.....	.....	$2,026	$0.72	$4,269	$1.53	$6,804	$2.43	3
.....	.....	(3)	(3)	.....	.....	.....	.....	.....	.....	7,640	2.65	360	0.12	5,822	2.02	4
.....	.....	11,502	3.12	.....	.....	$193	$0.05	$745	$0.20	7,395	2.01	2,621	0.71	21,933	5.95	5
275	0.08	21,859	6.40	$1,765	$0.52	.....	.....	486	0.14	8,851	2.59	449	0.13	21,081	6.15	6
.....	.....	21,347	7.20	204	0.07	261	0.09	.....	.....	865	0.29	5,978	2.02	.....	.....	7
.....	.....	44,360	5.90	.....	.....	250	0.03	290	0.04	25,196	3.35	11,557	1.54	48,199	6.41	8
112	0.03	36,723	9.05	213	0.05	.....	.....	246	0.06	2,281	0.56	2,764	0.68	11,349	2.80	9
.....	.....	26,270	9.52	.....	.....	46	0.02	.....	.....	4,173	1.51	2,571	0.93	427	0.15	10
.....	.....	32,328	9.40	.....	.....	143	0.04	525	0.15	6,979	2.03	3,410	0.99	13,065	3.80	11
119	0.05	15,236	5.95	22	0.01	233	0.11	590	0.23	829	0.32	1,461	0.57	3,390	1.32	12
.....	.....	20,887	6.03	.....	.....	.....	.....	482	0.14	8,577	2.48	4,314	1.25	403	0.12	13
46	0.01	19,410	5.78	.....	.....	327	0.10	.....	.....	6,909	2.06	3,713	1.11	14,180	4.23	14
.....	.....	3,999	1.45	910	0.33	.....	.....	.....	.....	462	0.17	329	0.12	3,113	1.14	15
VERMONT.																
$157,186	$0.92	$787,705	$4.59	$42,100	$0.25	$21,015	$0.12	$2,737	$0.02	$150,259	$0.88	$189,482	$1.10	$550,350	$3.21	16
INCORPORATED PLACES HAVING A POPULATION OF 8,000 TO 30,000.																
$3,224	$0.72	$49,346	$4.30	$3,278	$0.29	$1,364	$0.12	.....	.....	$14,468	$1.26	$15,241	$1.33	$25,037	$2.18	17
3,261	0.37	12,525	1.40	1,700	0.19	200	0.02	.....	.....	100	0.01	4,505	0.51	8,024	0.90	18
14,463	0.69	88,172	4.19	4,876	0.23	4,536	0.22	$1,608	$0.08	78,796	3.74	39,037	1.85	64,054	3.04	19
7,955	0.56	55,751	3.92	3,439	0.24	2,204	0.16	100	0.01	11,304	0.80	26,161	1.84	15,381	1.08	20
8,806	1.04	37,874	4.48	.....	.....	150	0.02	.....	.....	.....	.....	3,114	0.37	8,486	1.00	21
INCORPORATED PLACES HAVING A POPULATION OF 2,500 TO 8,000.																
$2,121	$0.51	$19,322	$4.61	.....	.....	$25	$0.01	.....	.....	$184	$0.04	$1,318	$0.31	$3,892	$0.93	22
4,837	1.45	3,895	1.16	$84	$0.03	50	0.02	$80	$0.01	36	0.01	826	0.25	7,020	2.10	23
.....	.....	30,150	6.17	.....	.....	2,163	0.44	.....	.....	3,955	0.81	3,820	0.78	21,367	4.38	24
.....	.....	27,923	4.50	.....	.....	954	0.15	.....	.....	.....	.....	1,149	0.18	17,846	2.87	25
3,990	1.47	4,790	1.77	300	0.11	450	0.17	.....	.....	576	0.21	569	0.21	2,414	0.89	26
.....	.....	34,248	5.26	.....	.....	508	0.08	.....	.....	.....	.....	2,028	0.31	17,075	2.62	27
5,547	0.74	12,351	1.64	2,615	0.35	314	0.04	559	0.07	.....	.....	4,843	0.64	44,984	5.97	28
5,659	0.88	4,744	0.74	50	0.01	.....	.....	18	(2)	.....	.....	3,212	0.50	.....	.....	29
2,679	0.74	17,148	4.71	.....	.....	64	0.02	.....	.....	44	0.01	493	0.14	6,156	1.69	30
1,581	0.58	5,375	1.98	37	0.01	35	0.01	.....	.....	122	0.04	487	0.18	2,294	0.85	31
.....	.....	9,928	3.89	.....	.....	418	0.16	.....	.....	892	0.35	3,187	1.25	1,570	0.61	32
1,229	0.40	3,463	1.12	626	0.20	50	0.02	.....	.....	830	0.27	460	0.15	193	0.06	33
2,780	0.87	4,754	1.49	424	0.13	51	0.02	.....	.....	1,337	0.42	1,291	0.40	6,829	2.13	34
3,894	0.93	30,684	7.34	303	0.07	137	0.03	.....	.....	55	0.01	4,978	1.19	22,988	5.50	35
.....	.....	5,645	1.76	1,188	0.37	150	0.05	.....	.....	816	0.25	1,015	0.32	10,764	3.36	36
2,850	1.00	18,992	6.67	583	0.20	600	0.21	.....	.....	586	0.21	2,503	0.88	9,459	3.32	37
27,022	3.44	40,338	5.13	7,857	1.00	1,971	0.25	.....	.....	12,579	1.60	11,526	1.47	48,575	6.18	38
2,884	1.09	13,774	5.19	324	0.12	250	0.09	.....	.....	352	0.13	1,998	0.75	2,362	0.89	39
.....	.....	12,002	4.71	.....	.....	510	0.20	.....	.....	2,183	0.86	2,260	0.89	75	0.03	40
4,309	1.17	3,624	0.98	1,703	0.46	50	0.01	.....	.....	102	0.03	404	0.11	4,789	1.30	41
1,995	0.62	5,988	1.86	822	0.25	165	0.05	.....	.....	105	0.03	671	0.21	2,210	0.69	42
2,416	0.66	13,081	3.59	556	0.15	36	0.01	.....	.....	19	0.01	1,653	0.45	1,907	0.52	43
.....	.....	13,792	5.00	.....	.....	588	0.21	.....	.....	360	0.13	3,299	1.20	3,002	1.09	44
1,953	0.68	666	0.23	585	0.20	.....	.....	.....	.....	87	0.03	300	0.10	1,500	0.52	45
2,678	0.84	8,641	2.71	931	0.29	75	0.02	.....	.....	149	0.05	984	0.31	3,682	1.15	46
955	0.33	12,516	4.31	346	0.12	25	0.01	.....	.....	.....	.....	851	0.29	2,303	0.79	47
8,508	1.37	36,594	5.90	1,702	0.27	76	0.01	.....	.....	1,664	0.27	5,806	0.94	4,860	0.78	48
7,092	1.11	30,244	4.74	1,395	0.22	1,012	0.16	.....	.....	4,583	0.72	10,657	1.67	58,995	9.25	49
.....	.....	.....	.....	.....	.....	1,298	0.19	100	0.01	3,467	0.52	920	0.14	15,144	2.26	50
.....	.....	24,785	7.63	.....	.....	.....	.....	.....	.....	4,940	1.52	7,393	2.27	1,740	0.54	51
5,973	1.25	31,730	6.63	1,408	0.29	361	0.08	272	0.06	986	0.21	6,175	1.29	4,198	0.88	52
1,712	0.47	11,248	3.10	300	0.08	75	0.02	.....	.....	197	0.05	2,084	0.57	35,107	9.68	53
3,739	1.14	11,767	3.60	1,160	0.35	50	0.02	.....	.....	279	0.09	903	0.28	1,401	0.43	54
2,053	0.60	13,094	3.82	326	0.10	.....	.....	.....	.....	.....	.....	2,199	0.64	1,316	0.38	55
.....	.....	8,163	1.81	474	0.10	.....	.....	.....	.....	4,106	0.91	8,607	1.90	43,723	9.67	56
4,021	1.58	18,578	7.30	2,708	1.06	50	0.02	.....	.....	.....	.....	555	0.22	17,628	6.93	57

[2] Less than one-half of 1 cent. [3] Not reported. [4] Population included in that of the town in which located.

TABLE 6.—GOVERNMENTAL COST PAYMENTS OF INCORPORATED PLACES HAVING

[For a text discussion

	INCORPORATED PLACE.	Population.[1]	GOVERNMENTAL COST PAYMENTS.		EXPENSES OF GENERAL DEPARTMENTS.									
					All general departments.		General government.		Protection to person and property.		Conservation of health and sanitation.		Highways.	
			Total.	Per capita.	Total.	Per capita.	Total.	Per capita.	Total.	Per capita.	Total.	Per capita.	Total.	Per capita.
	VIRGINIA.													
1	Total	511,324	$11,098,054	$21.70	$5,373,839	$10.51	$665,118	$1.30	$1,293,683	$2.53	$712,840	$1.39	$909,737	$1.78
	INCORPORATED PLACES HAVING A POPULATION OF 30,000 AND OVER.													
2	Lynchburg	31,275	$806,184	$25.78	$351,156	$11.23	$39,962	$1.28	$91,077	$2.91	$36,899	$1.18	$50,459	$1.61
3	Norfolk	85,005	2,327,338	27.38	1,101,941	12.96	117,245	1.38	317,014	3.73	201,555	2.37	92,648	1.09
4	Portsmouth	36,496	546,333	14.98	231,484	6.34	28,744	0.79	57,872	1.59	45,655	1.25	24,789	0.68
5	Richmond	133,185	3,836,669	28.81	1,834,157	13.77	178,515	1.34	427,859	3.21	286,147	2.15	395,759	2.97
6	Roanoke	39,219	637,228	16.25	383,655	9.78	50,398	1.29	105,928	2.70	36,481	0.93	53,072	1.35
	INCORPORATED PLACES HAVING A POPULATION OF 8,000 TO 30,000.													
7	Alexandria	15,589	$223,570	$14.34	$107,033	$6.87	$14,737	$0.95	$27,179	$1.74	$13,991	$0.90	$16,701	$1.07
8	Danville	19,536	627,698	32.13	215,694	11.04	27,356	1.40	49,475	2.53	23,957	1.23	47,120	2.41
9	Newport News	20,388	207,272	10.17	173,008	8.49	27,878	1.37	49,718	2.44	12,780	0.63	22,972	1.13
10	Petersburg	24,878	393,859	15.83	228,878	9.20	24,826	1.00	59,251	2.38	9,617	0.39	63,286	2.54
11	Staunton	11,147	129,995	11.66	58,306	5.23	11,089	0.99	15,570	1.40	3,124	0.28	8,517	0.76
	INCORPORATED PLACES HAVING A POPULATION OF 2,500 TO 8,000.													
12	Bedford City	2,508	$44,092	$17.58	$10,789	$4.30	$2,477	$0.99	$1,610	$0.64	$1,741	$0.69	$2,311	$0.92
13	Big Stone Gap	2,590	16,138	6.23	10,632	4.11	2,773	1.07	1,210	0.47	226	0.09	3,560	1.37
14	Bristol	6,247	136,414	21.84	62,137	9.95	13,298	2.13	10,879	1.74	2,291	0.37	13,824	2.21
15	Buena Vista	3,245	19,958	6.15	16,199	4.99	4,934	1.52	1,773	0.55	373	0.11	2,434	0.75
16	Charlottesville	6,765	165,196	24.42	77,216	11.41	12,155	1.80	12,996	1.92	7,215	1.07	17,881	2.64
17	Clifton Forge	5,748	69,443	12.08	33,290	5.79	8,615	1.50	4,797	0.83	126	0.02	9,055	1.58
18	Covington	4,234	25,384	6.00	18,862	4.45	647	0.15	3,178	0.75	770	0.18	3,720	0.88
19	Farmville	2,971	76,241	25.66	20,242	6.81	3,210	1.08	3,739	1.26	1,300	0.44	3,494	1.18
20	Fredericksburg	5,874	90,893	15.47	42,622	7.26	17,102	2.91	2,744	0.47	1,210	0.21	6,841	1.16
21	Hampton	5,505	60,792	11.04	47,045	8.55	4,841	0.88	10,079	1.83	1,771	0.32	8,511	1.55
22	Harrisonburg	4,879	79,126	16.22	42,496	8.71	8,388	1.72	1,697	0.35	4,824	0.99	2,527	0.52
23	Lexington	2,931	39,606	13.51	28,040	9.57	4,329	1.48	3,400	1.16	2,500	0.85	5,000	1.71
24	Marion	2,727	15,184	5.57	9,997	3.67	909	0.33	503	0.18	.....	.....	2,856	1.05
25	Martinsville	3,368	49,806	14.79	17,495	5.19	3,910	1.16	2,104	0.62	1,908	0.57	5,508	1.64
26	Pulaski	4,807	36,950	7.69	26,220	5.45	2,639	0.55	1,739	0.36	1,655	0.34	6,162	1.28
27	Radford	4,202	63,363	15.08	25,154	5.99	7,514	1.79	1,321	0.31	.....	.....	5,619	1.34
28	Salem	3,849	62,896	16.34	30,927	8.03	4,702	1.22	3,089	0.80	298	0.08	8,489	2.21
29	South Boston	3,516	36,756	10.45	24,033	6.84	1,775	0.50	5,726	1.63	.....	.....	5,767	1.64
30	Suffolk	7,008	149,893	21.39	81,903	11.69	25,621	3.66	13,025	1.86	12,279	1.75	8,800	1.26
31	Williamsburg	2,714	7,645	2.82	6,120	2.25	1,785	0.66	380	0.14	50	0.02	1,050	0 39
32	Winchester	5,864	84,611	14.43	43,378	7.40	11,335	1.93	6,076	1.04	2,097	0.36	8,223	1.40
33	Wytheville	3,054	31,521	10.32	13,730	4.50	1,409	0.46	675	0.22	.....	.....	2,782	0.91
	WASHINGTON.													
34	Total	726,144	$31,463,900	$43.33	$10,423,783	$14.35	$1,024,591	$1.41	$2,125,675	$2.93	$1,149,991	$1.58	$1,202,403	$1.66
	INCORPORATED PLACES HAVING A POPULATION OF 30,000 AND OVER.													
35	Everett	30,329	$822,508	$27.12	$393,078	$12.96	$41,614	$1.37	$52,144	$1.72	$4,788	$0.16	$31,636	$1.04
36	Seattle	295,226	13,234,476	44.83	4,739,296	16.05	467,330	1.58	1,051,466	3.56	761,418	2.58	419,034	1.42
37	Spokane	128,327	6,028,913	46.98	1,775,019	13.83	158,980	1.24	341,549	2.66	189,374	1.48	248,339	1.94
38	Tacoma	98,742	6,186,579	62.65	1,332,046	13.49	114,920	1.16	333,436	3.38	97,136	0.98	191,073	1.94
	INCORPORATED PLACES HAVING A POPULATION OF 8,000 TO 30,000.													
39	Aberdeen	17,164	$618,112	$36.01	$206,161	$12.01	$17,545	$1.02	$57,776	$3.37	$10,347	$0.60	$47,194	$2.75
40	Bellingham	28,597	600,217	20.99	289,519	10.12	22,363	0.78	37,028	1.29	2,500	0.09	23,485	0.82
41	Hoquiam	9,977	176,329	17.67	121,639	12.19	13,577	1.36	27,587	2.77	309	0.03	29,396	2.95
42	North Yakima	17,631	451,173	25.59	276,926	15.71	33,050	1.87	49,498	2.81	38,861	2.20	29,042	1.65
43	Vancouver	11,305	462,939	40.95	111,746	9.88	3,644	0.32	19,329	1.71	509	0.04	20,085	1.78
44	Walla Walla	22,344	380,404	17.02	217,706	9.74	19,232	0.86	36,705	1.64	18,494	0.83	30,429	1.36

[1] For places of 8,000 inhabitants and over, estimated as of July 1, 1913; for places of less than 8,000 inhabitants, enumerated as of Apr. 15, 1910.

A POPULATION OF 2,500 AND OVER, TOTAL AND PER CAPITA: 1913—Continued.

of this table, see page 408.]

EXPENSES OF GENERAL DEPARTMENTS—continued.										EXPENSES OF PUBLIC SERVICE ENTERPRISES.		INTEREST.		OUTLAYS.		
Charities, hospitals, and corrections.		Education.				Recreation.		Miscellaneous and general.								
		Schools.		Libraries.												
Total.	Per capita.	Total.	Per capita.	Total.	Per capita.	Total.	Per capita.	Total.	Per capita.	Total.	Per capita.	Total.	Per capita.	Total.	Per capita.	
VIRGINIA.																
$248,897	$0.49	$1,347,202	$2.63	$7,804	$0.02	$99,494	$0.19	$89,064	$0.17	$898,421	$1.76	$1,558,449	$3.05	$3,267,345	$6.39	1
INCORPORATED PLACES HAVING A POPULATION OF 30,000 AND OVER.																
$33,888	$1.08	$83,026	$2.65	.....	.....	$7,588	$0.24	$8,257	$0.26	$18,374	$0.59	$128,944	$4.12	$307,710	$9.84	2
43,740	0.51	271,706	3.20	$4,276	$0.05	24,140	0.28	29,617	0.35	122,339	1.44	393,101	4.62	709,957	8.35	3
8,495	0.23	62,825	1.72	.....	.....	350	0.01	2,754	0.08	4,286	0.12	75,410	2.07	235,153	6.44	4
85,647	0.64	385,181	2.89	1,000	0.01	55,065	0.41	18,984	0.14	360,606	2.71	467,834	3.51	1,174,072	8.82	5
16,931	0.43	101,744	2.59	185	(2)	600	0.02	18,316	0.47	3,130	0.08	77,657	1.98	172,786	4.41	6
INCORPORATED PLACES HAVING A POPULATION OF 8,000 TO 30,000.																
$6,284	$0.40	$27,638	$1.77	.....	.....	.....	.....	$503	$0.03	$40,674	$2.61	$31,776	$2.04	$44,087	$2.83	7
18,458	0.94	38,365	1.96	.....	.....	$4,994	$0.26	5,969	0.31	129,909	6.65	70,507	3.61	211,588	10.83	8
4,047	0.20	55,326	2.71	.....	.....	.....	.....	287	0.01	.....	.....	26,482	1.30	7,782	0.38	9
9,311	0.37	60,077	2.41	.....	.....	2,510	0.10	.....	.....	42,737	1.72	64,997	2.61	57,247	2.30	10
3,021	0.27	13,000	1.17	.....	.....	3,240	0.29	745	0.07	17,683	1.59	26,766	2.40	27,240	2.44	11
INCORPORATED PLACES HAVING A POPULATION OF 2,500 TO 8,000.																
$100	$0.04	$2,550	$1.02	.....	.....	.....	.....	.....	.....	$12,404	$4.95	$12,885	$5.14	$8,014	$3.20	12
.....	.....	2,863	1.11	.....	.....	.....	.....	.....	.....	993	0.38	3,247	1.25	1,266	0.49	13
1,527	0.24	20,012	3.20	.....	.....	$306	$0.05	.....	.....	4,512	0.72	16,926	2.71	52,839	8.46	14
309	0.12	6,286	1.94	.....	.....	.....	.....	.....	.....	670	0.21	3,089	0.95	.....	.....	15
2,403	0.36	24,566	3.63	.....	.....	.....	.....	.....	.....	40,297	5.96	27,076	4.00	20,607	3.05	16
639	0.11	9,554	1.66	.....	.....	.....	.....	$504	$0.09	2,926	0.51	17,024	2.96	16,203	2.82	17
.....	.....	10,547	2.49	.....	.....	.....	.....	.....	.....	3,672	0.87	2,850	0.67	.....	.....	18
221	0.07	7,619	2.56	.....	.....	500	0.17	159	0.05	14,196	4.78	8,094	2.72	33,709	11.35	19
1,482	0.25	12,590	2.14	$503	$0.09	150	0.03	.....	.....	20,470	3.48	10,495	1.79	17,306	2.95	20
.....	.....	21,843	3.97	.....	.....	.....	.....	.....	.....	.....	.....	10,697	1.94	3,050	0.55	21
1,880	0.39	23,008	4.72	.....	.....	.....	.....	172	0.04	13,849	2.84	12,420	2.55	10,361	2.12	22
2,300	0.78	10,511	3.59	.....	.....	.....	.....	.....	.....	2,500	0.85	7,245	2.47	1,821	0.62	23
287	0.11	5,442	2.00	.....	.....	.....	.....	.....	.....	506	0.19	962	0.35	3,719	1.36	24
.....	.....	4,065	1.21	.....	.....	.....	.....	.....	.....	10,192	3.03	10,800	3.21	11,319	3.36	25
.....	.....	12,051	2.51	.....	.....	.....	.....	1,974	0.41	3,059	0.64	6,350	1.32	1,321	0.27	26
992	0.24	9,708	2.31	.....	.....	.....	.....	.....	.....	.....	.....	7,427	1.77	30,782	7.33	27
630	0.16	13,519	3.51	.....	.....	.....	.....	200	0.05	17,535	4.56	8,069	2.10	6,365	1.65	28
1,740	0.49	8,764	2.49	.....	.....	.....	.....	261	0.07	.....	.....	6,210	1.77	6,513	1.85	29
2,069	0.30	20,109	2.87	.....	.....	.....	.....	.....	.....	2,384	0.34	10,572	1.51	55,034	7.85	30
125	0.05	2,730	1.01	.....	.....	.....	.....	.....	.....	150	0.06	1,375	0.51	.....	.....	31
1,814	0.31	11,692	1.99	1,840	0.31	51	0.01	250	0.04	6,956	1.19	7,791	1.33	26,486	4.52	32
467	0.15	8,285	2.71	.....	.....	.....	.....	112	0.04	1,412	0.46	3,371	1.10	13,008	4.26	33
WASHINGTON.																
$126,577	$0.17	$4,005,076	$5.52	$244,633	$0.34	$314,261	$0.43	$230,576	$0.32	$1,688,455	$2.33	$3,893,536	$5.36	$15,458,126	$21.29	34
INCORPORATED PLACES HAVING A POPULATION OF 30,000 AND OVER.																
.....	.....	$217,706	$7.18	$5,682	$0.19	$3,166	$0.10	$36,342	$1.20	$529	$0.02	$166,682	$5.50	$262,219	$8.65	35
$85,184	$0.29	1,494,785	5.06	137,328	0.47	192,900	0.65	129,851	0.44	735,000	2.49	1,801,243	6.10	5,958,937	20.18	36
34,158	0.27	694,319	5.41	29,133	0.23	44,291	0.35	34,876	0.27	160,601	1.25	646,193	5.04	3,447,100	26.86	37
6,663	0.07	488,499	4.95	36,158	0.37	52,228	0.53	11,933	0.12	558,305	5.65	641,355	6.50	3,654,873	37.01	38
INCORPORATED PLACES HAVING A POPULATION OF 8,000 TO 30,000.																
.....	.....	$69,269	$4.04	$2,172	$0.13	$333	$0.02	$1,525	$0.09	$25,511	$1.49	$61,524	$3.58	$324,916	$18.93	39
.....	.....	184,554	6.45	10,153	0.36	8,436	0.29	1,000	0.03	29,913	1.05	90,955	3.18	189,830	6.64	40
.....	.....	46,026	4.61	2,500	0.25	.....	.....	2,244	0.22	.....	.....	31,532	3.16	23,158	2.32	41
$15	(2)	119,156	6.76	3,077	0.17	297	0.02	3,930	0.22	1,443	0.08	45,729	2.59	127,075	7.21	42
.....	.....	66,197	5.86	.....	.....	293	0.03	1,689	0.15	620	0.05	23,532	2.08	327,041	28.93	43
.....	.....	104,598	4.68	3,968	0.18	4,280	0.19	.....	.....	20,320	0.91	76,291	3.41	66,087	2.96	44

[2] Less than one-half of 1 cent.

TABLE 6.—GOVERNMENTAL COST PAYMENTS OF INCORPORATED PLACES HAVING

[For a text discussion

	Incorporated place.	Population.[1]	Governmental cost payments.		Expenses of general departments.									
					All general departments.		General government.		Protection to person and property.		Conservation of health and sanitation.		Highways.	
			Total.	Per capita.	Total.	Per capita.	Total.	Per capita.	Total.	Per capita.	Total.	Per capita.	Total.	Per capita.
	WASHINGTON—Continued.													
	INCORPORATED PLACES HAVING A POPULATION OF 2,500 TO 8,000.													
1	Anacortes	4,168	$117,990	$28.31	$50,329	$12.08	$9,918	$2.38	$6,960	$1.67	$506	$0.14	$5,649	$1.36
2	Bremerton	2,993	201,926	67.47	50,022	16.71	8,086	2.70	7,007	2.34	4,390	1.47	3,782	1.26
3	Centralia	7,311	222,696	30.46	112,787	15.43	13,264	1.81	22,040	3.01	4,473	0.61	12,797	1.75
4	Chehalis	4,507	206,876	45.90	75,993	16.86	10,531	2.34	9,826	2.18	131	0.03	12,683	2.81
5	Cle Elum	2,749	68,617	24.96	39,649	14.42	2,342	0.85	2,862	1.04	1,215	0.44	7,093	2.58
6	Colfax	2,783	93,761	33.69	47,497	17.07	4,363	1.57	3,806	1.37	2,275	0.82	7,860	2.82
7	Ellensburg	4,209	396,803	94.27	95,207	22.62	12,257	2.91	14,111	3.35	3,569	0.85	10,214	2.43
8	Hillyard	3,276	41,402	12.64	12,848	3.92	4,652	1.42	2,608	0.80	437	0.13	5,060	1.54
9	Olympia	6,996	286,344	40.93	95,446	13.64	10,940	1.56	13,325	1.90	667	0.10	16,854	2.41
10	Port Townsend	4,181	88,179	21.09	45,624	10.91	6,098	1.46	6,033	1.44	232	0.06	8,129	1.94
11	Pullman	2,602	59,037	22.69	31,277	12.02	2,327	0.89	1,147	0.44	1,528	0.59	4,184	1.61
12	Puyallup	4,544	97,182	21.39	54,455	11.98	4,664	1.02	1,640	0.36	1,261	0.28	7,014	1.54
13	Renton	2,740	87,529	31.94	31,308	11.43	6,037	2.20	2,522	0.92	748	0.27	5,556	2.03
14	Roslyn	3,126	26,378	8.44	20,293	6.49	2,827	0.90	2,988	0.96	1,281	0.41	3,860	1.23
15	Snohomish	3,244	123,435	38.05	57,950	17.86	4,924	1.52	5,756	1.77	.....	.....	10,373	3.20
16	South Bend	3,023	194,910	64.48	42,524	14.07	10,396	3.44	3,342	1.11	402	0.13	1,460	0.48
17	Wenatchee	4,050	189,185	46.71	97,438	24.06	18,710	4.62	13,184	3.26	3,050	0.75	10,122	2.50
	WEST VIRGINIA.													
18	Total	252,095	$3,909,158	$15.51	$2,322,576	$9.21	$257,233	$1.02	$457,877	$1.82	$142,917	$0.57	$387,229	$1.53
	INCORPORATED PLACES HAVING A POPULATION OF 30,000 AND OVER.													
19	Huntington	39,459	$582,930	$14.77	$307,774	$7.80	$30,481	$0.77	$79,447	$2.01	$32,562	$0.83	$41,096	$1.04
20	Wheeling	42,537	838,206	19.71	484,894	11.40	52,710	1.24	125,413	2.95	59,947	1.41	61,939	1.46
	INCORPORATED PLACES HAVING A POPULATION OF 8,000 TO 30,000.													
21	Bluefield	13,312	$203,351	$15.28	$102,203	$7.68	$11,829	$0.89	$18,265	$1.37	$2,716	$0.20	$9,472	$0.71
22	Charleston	26,584	366,581	13.79	259,176	9.75	36,300	1.37	69,766	2.62	4,369	0.16	36,051	1.36
23	Clarksburg	10,873	303,530	27.92	148,115	13.62	9,183	0.84	23,489	2.16	1,917	0.18	27,406	2.52
24	Fairmont	11,028	130,113	11.80	64,500	5.85	11,244	1.02	25,560	2.32	5,290	0.48	20,157	1.83
25	Martinsburg	11,715	86,369	7.37	61,055	5.21	17,762	1.52	7,006	0.60	1,485	0.13	7,676	0.66
26	Morgantown	11,505	103,288	8.98	76,655	6.66	5,998	0.52	7,907	0.69	3,042	0.26	11,907	1.03
27	Moundsville	10,073	76,359	7.58	56,837	5.64	3,220	0.32	7,599	0.75	678	0.07	8,221	0.82
28	Parkersburg	19,273	437,659	22.71	231,258	12.00	19,910	1.03	39,398	2.04	15,762	0.82	47,996	2.49
	INCORPORATED PLACES HAVING A POPULATION OF 2,500 TO 8,000.													
29	Benwood	4,976	$88,933	$17.87	$72,231	$14.52	$5,036	$1.01	$10,707	$2.15	$1,892	$0.38	$12,044	$2.42
30	Charles Town	2,662	60,280	22.64	23,861	8.96	2,925	1.10	2,329	0.87	846	0.32	3,792	1.42
31	Chester	3,184	28,209	8.86	22,680	7.12	2,180	0.68	2,054	0.65	297	0.09	3,404	1.07
32	Davis	2,615	27,918	10.68	19,600	7.50	2,172	0.83	419	0.16	402	0.15	3,809	1.46
33	Elkins	5,260	67,355	12.81	50,670	9.63	6,012	1.14	3,857	0.73	2,016	0.38	15,701	2.98
34	Grafton	7,563	113,965	15.07	65,212	8.62	4,311	0.57	5,330	0.70	2,459	0.33	18,907	2.50
35	Hinton	3,656	51,005	13.95	38,576	10.55	5,579	1.53	5,047	1.38	381	0.10	4,615	1.26
36	Keyser	3,705	48,361	13.05	37,246	10.05	4,041	1.09	3,543	0.96	2,197	0.59	9,326	2.52
37	McMechen	2,921	18,241	6.24	14,424	4.94	1,405	0.48	1,665	0.57	510	0.17	2,128	0.73
38	Mannington	2,672	27,511	10.30	19,161	7.17	2,851	1.07	2,356	0.88	115	0.04	6,763	2.53
39	Princeton	3,027	42,727	14.12	17,014	5.62	3,543	1.17	1,720	0.57	100	0.03	600	0.20
40	Richwood	3,061	26,786	8.75	25,213	8.24	4,673	1.53	2,360	0.77	.....	.....	5,300	1.73
41	Sistersville	2,684	44,003	16.39	38,252	14.25	3,977	1.48	3,100	1.15	2,489	0.93	10,614	3.95
42	Wellsburg	4,189	77,377	18.47	51,490	12.29	4,076	0.97	4,352	1.04	464	0.11	10,240	2.44
43	Williamson	3,561	58,101	16.32	34,479	9.68	5,815	1.63	5,188	1.46	981	0.28	8,065	2.26
	WISCONSIN.													
44	Total	1,066,688	$20,765,182	$19.47	$13,761,336	$12.90	$1,123,604	$1.05	$2,589,597	$2.43	$1,382,658	$1.30	$2,259,335	$2.12
	INCORPORATED PLACES HAVING A POPULATION OF 30,000 AND OVER.													
45	La Crosse	31,212	$571,192	$18.30	$338,637	$10.85	$32,700	$1.05	$75,395	$2.42	$18,366	$0.59	$38,494	$1.23
46	Milwaukee	408,683	8,774,750	21.47	6,294,084	15.40	425,678	1.04	1,400,297	3.43	1,098,662	2.69	1,009,436	2.47
47	Oshkosh	34,613	456,091	13.18	324,052	9.36	22,916	0.66	70,776	2.04	11,817	0.34	57,647	1.67
48	Racine	43,549	713,532	16.38	428,389	9.84	33,519	0.77	88,415	2.03	24,429	0.56	47,894	1.10
49	Superior	43,403	819,734	18.89	537,204	12.38	56,076	1.29	147,231	3.39	28,292	0.65	72,972	1.68

[1] For places of 8,000 inhabitants and over, estimated as of July 1, 1913; for places of less than 8,000 inhabitants, enumerated as of Apr. 15, 1910.

A POPULATION OF 2,500 AND OVER, TOTAL AND PER CAPITA: 1913—Continued.

of this table, see page 408.]

EXPENSES OF GENERAL DEPARTMENTS—continued.										EXPENSES OF PUBLIC SERVICE ENTERPRISES.		INTEREST.		OUTLAYS.		
Charities, hospitals, and corrections.		Education.				Recreation.		Miscellaneous and general.								
		Schools.		Libraries.												
Total.	Per capita.	Total.	Per capita.	Total.	Per capita.	Total.	Per capita.	Total.	Per capita.	Total.	Per capita.	Total.	Per capita.	Total.	Per capita.	
WASHINGTON—Continued.																
INCORPORATED PLACES HAVING A POPULATION OF 2,500 TO 8,000.																
.....	.....	$26,234	$6.29	$972	$0.23	.....	.....	.....	.....	$194	$0.05	$19,890	$4.77	$47,577	$11.41	1
.....	.....	24,717	8.26	954	0.32	$1,086	$0.36	.....	.....	3,037	1.01	13,948	4.66	134,919	45.08	2
.....	.....	59,588	8.15	625	0.09	.....	.....	.....	.....	23,557	3.22	26,462	3.62	59,890	8.19	3
.....	.....	37,590	8.34	2,125	0.47	318	0.07	$2,789	$0.62	.....	.....	19,988	4.43	110,895	24.61	4
.....	.....	22,500	8.18	.....	.....	.....	.....	3,637	1.32	3,889	1.41	1,660	0.60	23,419	8.52	5
.....	.....	29,193	10.49	.....	.....	.....	.....	.....	.....	3,536	1.27	11,337	4.07	31,391	11.28	6
.....	.....	53,240	12.65	1,815	0.43	1	(2)	.....	.....	51,688	12.28	35,623	8.46	214,285	50.91	7
$62	$0.02	.....	.....	.....	.....	29	0.01	.....	.....	19,211	5.86	9,343	2.85	.....	.....	8
.....	.....	50,539	7.22	218	0.03	2,903	0.41	.....	.....	357	0.05	40,894	5.85	149,647	21.39	9
.....	.....	23,738	5.68	636	0.15	758	0.18	.....	.....	5,054	1.21	27,192	6.50	10,309	2.47	10
.....	.....	21,848	8.40	.....	.....	243	0.09	.....	.....	6,361	2.44	10,316	3.96	11,083	4.26	11
120	0.03	38,559	8.48	897	0.20	300	0.07	.....	.....	9,532	2.10	20,898	4.60	12,297	2.71	12
.....	.....	16,310	5.95	.....	.....	.....	.....	135	0.05	6,561	2.39	4,753	1.73	44,907	16.39	13
.....	.....	8,908	2.85	.....	.....	429	0.14	.....	.....	1,824	0.58	1,909	0.61	2,352	0.75	14
.....	.....	34,313	10.58	1,459	0.45	500	0.15	625	0.19	5,577	1.72	10,545	3.25	49,363	15.22	15
375	0.12	25,524	8.44	1,025	0.34	.....	.....	.....	.....	.....	.....	6,973	2.31	145,413	48.10	16
.....	.....	47,166	11.65	3,736	0.92	1,470	0.36	.....	.....	15,835	3.91	46,769	11.55	29,143	7.20	17
WEST VIRGINIA.																
$35,529	$0.14	$1,011,097	$4.01	$12,758	$0.05	$7,866	$0.03	$10,070	$0.04	$279,746	$1.11	$282,821	$1.12	$1,024,015	$4.06	18
INCORPORATED PLACES HAVING A POPULATION OF 30,000 AND OVER.																
$13,905	$0.35	$100,616	$2.55	$5,986	$0.15	$2,224	$0.06	$1,457	$0.04	$3,727	$0.09	$53,910	$1.37	$217,519	$5.51	19
8,306	0.20	168,047	3.95	6,029	0.14	990	0.02	1,513	0.04	124,547	2.93	23,784	0.56	204,981	4.82	20
INCORPORATED PLACES HAVING A POPULATION OF 8,000 TO 30,000.																
$3	(2)	$59,868	$4.50	$50	(2)	.....	.....	.....	.....	.....	.....	$9,696	$0.73	$91,452	$6.87	21
.....	.....	111,997	4.21	693	$0.03	.....	.....	.....	.....	$5,588	$0.21	53,521	2.01	48,296	1.82	22
.....	.....	86,120	7.92	.....	.....	.....	.....	.....	.....	43,080	3.96	25,485	2.34	86,850	7.99	23
1,826	$0.17	(3)	(3)	.....	.....	.....	.....	$423	$0.04	26,942	2.44	8,064	0.73	30,607	2.78	24
.....	.....	26,637	2.27	.....	.....	.....	.....	489	0.04	9,973	0.85	6,653	0.57	8,688	0.74	25
2,397	0.21	45,302	3.94	.....	.....	.....	.....	102	0.01	.....	.....	7,594	0.66	19,039	1.65	26
300	0.03	36,780	3.65	.....	.....	$30	(2)	.....	.....	.....	.....	11,691	1.16	7,831	0.78	27
7,776	0.40	91,653	4.76	.....	.....	4,416	$0.23	4,347	0.23	22,045	1.14	22,621	1.17	161,735	8.39	28
INCORPORATED PLACES HAVING A POPULATION OF 2,500 TO 8,000.																
.....	.....	$42,552	$8.55	.....	.....	.....	.....	.....	.....	.....	.....	$2,966	$0.60	$13,736	$2.76	29
.....	.....	13,715	5.15	.....	.....	.....	.....	$254	$0.10	.....	.....	1,857	0.70	34,562	12.98	30
.....	.....	14,745	4.63	.....	.....	.....	.....	.....	.....	.....	.....	2,975	0.93	2,554	0.80	31
.....	.....	12,798	4.89	.....	.....	.....	.....	.....	.....	$3,246	$1.24	156	0.06	4,916	1.88	32
.....	.....	22,770	4.33	.....	.....	.....	.....	314	0.06	6,677	1.27	6,130	1.17	3,878	0.74	33
.....	.....	34,205	4.52	.....	.....	.....	.....	.....	.....	10,475	1.39	5,178	0.68	33,100	4.38	34
$313	$0.09	22,641	6.19	.....	.....	.....	.....	.....	.....	.....	.....	4,043	1.11	8,386	2.29	35
.....	.....	17,678	4.77	.....	.....	.....	.....	461	0.12	1,608	0.43	6,958	1.88	2,549	0.69	36
.....	.....	8,716	2.98	.....	.....	.....	.....	.....	.....	.....	.....	2,398	0.82	1,419	0.49	37
12	(2)	7,061	2.64	.....	.....	$3	(2)	.....	.....	3,512	1.31	1,669	0.62	3,169	1.19	38
.....	.....	11,051	3.65	.....	.....	.....	.....	.....	.....	.....	.....	7,830	2.59	17,883	5.91	39
.....	.....	12,880	4.21	.....	.....	.....	.....	.....	.....	.....	.....	1,073	0.35	500	0.16	40
10	(2)	18,062	6.73	.....	.....	.....	.....	.....	.....	4,103	1.53	1,608	0.60	40	0.01	41
10	(2)	31,831	7.59	.....	.....	194	$0.05	323	0.08	7,895	1.88	9,928	2.37	8,064	1.93	42
671	0.19	13,372	3.76	.....	.....	.....	.....	387	0.11	6,328	1.78	5,033	1.41	12,261	3.44	43
WISCONSIN.																
$211,418	$0.20	$5,371,266	$5.04	$262,726	$0.25	$408,369	$0.38	$152,363	$0.14	$1,205,433	$1.13	$1,090,007	$1.02	$4,708,406	$4.41	44
INCORPORATED PLACES HAVING A POPULATION OF 30,000 AND OVER.																
.....	.....	$148,880	$4.77	$6,000	$0.19	$9,658	$0.31	$9,144	$0.29	$27,836	$0.89	$51,130	$1.64	$153,589	$4.92	45
$32,254	$0.08	1,846,423	4.52	87,885	0.22	284,946	0.70	108,503	0.27	320,151	0.78	466,986	1.14	1,693,529	4.14	46
14,195	0.41	129,856	3.75	7,033	0.20	4,166	0.12	5,646	0.16	2,594	0.07	19,161	0.55	110,284	3.19	47
18,471	0.42	184,916	4.25	7,259	0.17	17,689	0.41	5,797	0.13	12,036	0.28	40,677	0.93	232,430	5.34	48
.....	.....	200,645	4.62	8,808	0.20	17,884	0.41	5,296	0.12	.....	.....	46,284	1.07	236,246	5.44	49

[2] Less than one-half of 1 cent.

[3] Not reported.

TABLE 6.—GOVERNMENTAL COST PAYMENTS OF INCORPORATED PLACES HAVING

[For a text discussion

	INCORPORATED PLACE.	Population.[1]	GOVERNMENTAL COST PAYMENTS.		EXPENSES OF GENERAL DEPARTMENTS.									
					All general departments.		General government.		Protection to person and property.		Conservation of health and sanitation.		Highways.	
			Total.	Per capita.	Total.	Per capita.	Total.	Per capita.	Total.	Per capita.	Total.	Per capita.	Total.	Per capita.
	WISCONSIN—Continued.													
	INCORPORATED PLACES HAVING A POPULATION OF 8,000 TO 30,000.													
1	Appleton	17,321	$398,737	$23.02	$219,978	$12.70	$24,444	$1.41	$28,528	$1.65	$7,488	$0.43	$43,613	$2.52
2	Ashland	[2] 11,594	202,118	17.43	161,836	13.96	15,365	1.33	43,728	3.77	5,887	0.51	21,512	1.86
3	Beloit	16,647	215,119	12.92	168,246	10.11	15,249	0.92	38,401	2.31	1,755	0.11	25,078	1.51
4	Chippewa Falls	9,152	130,442	14.25	109,846	12.00	12,438	1.36	21,056	2.30	2,430	0.27	16,545	1.81
5	Eau Claire	18,567	392,742	21.15	254,247	13.69	22,203	1.20	36,150	1.95	9,151	0.49	46,626	2.51
6	Fond du Lac	19,994	298,382	14.92	205,091	10.26	19,847	0.99	33,066	1.65	9,854	0.49	31,242	1.56
7	Green Bay	27,363	391,171	14.30	334,122	12.21	29,529	1.08	53,498	1.96	25,109	0.92	46,816	1.71
8	Janesville	14,123	216,612	15.34	195,178	13.82	19,585	1.39	37,707	2.67	6,354	0.45	47,832	3.39
9	Kenosha	25,050	401,670	16.03	268,230	10.71	25,909	1.03	42,015	1.68	6,047	0.24	57,370	2.29
10	Madison	28,858	930,310	32.24	424,427	14.71	33,772	1.17	61,947	2.15	46,884	1.62	60,655	2.10
11	Manitowoc	13,428	223,998	16.68	169,254	12.60	12,034	0.90	23,447	1.75	1,072	0.08	43,881	3.27
12	Marinette	[2] 14,610	179,235	12.27	151,570	10.37	9,384	0.64	31,403	2.15	6,903	0.47	20,969	1.44
13	Merrill	8,737	137,326	15.72	86,849	9.94	9,399	1.08	19,566	2.24	928	0.11	13,648	1.56
14	Sheboygan	27,515	382,906	13.92	247,703	9.00	17,653	0.64	38,579	1.40	1,950	0.07	40,441	1.47
15	Stevens Point	[2] 8,692	115,456	13.28	95,680	11.01	11,177	1.29	18,286	2.10	300	0.03	16,248	1.87
16	Watertown	8,954	128,705	14.37	90,663	10.13	11,029	1.23	8,838	0.99	3,522	0.39	22,403	2.50
17	Waukesha	9,168	140,988	15.38	87,988	9.60	8,615	0.94	8,761	0.96	1,792	0.20	20,537	2.24
18	Wausau	17,926	348,512	19.44	196,020	10.93	15,275	0.85	33,938	1.89	7,319	0.41	34,485	1.92
	INCORPORATED PLACES HAVING A POPULATION OF 2,500 TO 8,000.													
19	Antigo	7,196	$155,688	$21.64	$129,206	$17.96	$9,690	$1.35	$20,935	$2.91	$1,043	$0.14	$20,911	$2.91
20	Baraboo	6,324	92,638	14.65	71,822	11.36	5,749	0.91	5,790	0.92	1,677	0.27	17,174	2.72
21	Beaver Dam	6,758	89,000	13.17	78,512	11.62	3,876	0.57	11,138	1.65	203	0.03	11,112	1.64
22	Berlin	4,636	50,816	10.96	43,257	9.33	2,073	0.45	3,436	0.74	827	0.18	12,679	2.73
23	Burlington	3,212	48,527	15.11	31,016	9.66	2,818	0.88	2,145	0.67	426	0.13	10,625	3.31
24	Columbus	2,523	91,034	36.08	36,046	14.29	3,641	1.44	1,621	0.64	650	0.26	2,818	1.12
25	Cudahy	3,691	90,655	24.56	43,433	11.77	7,376	2.00	5,464	1.48	5,228	1.42	7,572	2.05
26	De Pere	4,477	52,798	11.79	30,975	6.92	3,286	0.73	3,267	0.73	2,084	0.47	8,643	1.93
27	Edgerton	2,513	34,592	13.77	26,371	10.49	1,435	0.57	3,822	1.52	128	0.05	5,585	2.22
28	Fort Atkinson	3,877	93,748	24.18	34,805	8.98	2,145	0.55	1,915	0.49	566	0.15	3,004	0.77
29	Grand Rapids	6,521	130,572	20.02	77,670	11.91	8,765	1.34	4,942	0.76	1,701	0.26	9,244	1.42
30	Hartford	2,982	64,121	21.50	27,189	9.12	4,246	1.42	1,266	0.42	176	0.06	5,058	1.70
31	Hudson	2,810	65,563	23.33	32,904	11.71	2,003	0.71	2,404	0.86	960	0.34	7,214	2.57
32	Jefferson	2,582	47,320	18.33	22,717	8.80	1,960	0.76	1,255	0.49	265	0.10	857	0.33
33	Kaukauna	4,717	105,678	22.40	51,881	11.00	4,021	0.85	6,280	1.33	3,523	0.75	5,434	1.15
34	Lake Geneva	3,079	65,791	21.37	52,761	17.14	3,119	1.01	1,926	0.63	303	0.10	15,687	5.09
35	Marshfield	5,783	100,524	17.38	45,094	7.80	6,432	1.11	3,302	0.57	270	0.05	5,706	0.99
36	Menasha	6,081	98,151	16.14	50,092	8.24	4,816	0.79	5,495	0.90	1,621	0.27	7,103	1.17
37	Menomonie	5,036	82,396	16.36	75,101	14.91	8,808	1.75	11,480	2.28	784	0.16	11,159	2.22
38	Mineral Point	2,925	31,735	10.85	29,132	9.96	3,539	1.21	1,365	0.47	50	0.02	9,258	3.17
39	Monroe	4,410	80,371	18.22	60,347	13.68	5,330	1.21	3,311	0.75	2,164	0.49	19,001	4.31
40	Neenah	5,734	128,574	22.42	74,688	13.03	7,595	1.32	5,687	0.99	3,935	0.69	13,795	2.41
41	New London	3,383	72,252	21.36	34,543	10.21	8,448	2.50	358	0.11	270	0.08	6,528	1.93
42	Oconomowoc	3,054	94,396	30.91	39,158	12.82	4,758	1.56	3,545	1.16	2,570	0.84	4,947	1.62
43	Oconto	5,629	85,324	15.16	62,200	11.05	4,009	0.71	16,753	2.98	435	0.08	7,882	1.40
44	Platteville	4,452	65,839	14.79	48,852	10.97	5,085	1.14	3,271	0.73	2,234	0.50	12,638	2.84
45	Plymouth	3,094	74,896	24.21	34,170	11.04	4,022	1.30	1,661	0.54	521	0.17	3,295	1.06
46	Port Washington	3,792	72,807	19.20	32,828	8.66	3,020	0.80	2,172	0.57	555	0.15	7,431	1.96
47	Portage	5,440	88,770	16.32	66,099	12.15	9,254	1.70	9,411	1.73	1,902	0.35	18,681	3.43
48	Prairie du Chien	3,149	31,941	10.14	24,945	7.92	2,933	0.93	1,847	0.59	174	0.06	4,762	1.51
49	Reedsburg	2,615	69,464	26.56	28,966	11.08	3,892	1.49	1,593	0.61	2,498	0.96	1,182	0.45
50	Rhinelander	5,637	118,682	21.05	66,835	11.86	6,328	1.12	9,264	1.64	588	0.10	10,805	1.92
51	Rice Lake	3,968	62,300	15.70	46,844	11.81	4,839	1.22	3,161	0.80	290	0.07	5,131	1.29
52	Richland Center	2,652	99,505	37.52	36,472	13.75	2,346	0.88	1,408	0.53	1,065	0.40	5,101	1.92
53	Ripon	3,739	119,476	31.95	43,160	11.54	3,715	0.99	8,497	2.27	784	0.21	9,842	2.63
54	Shawano	2,923	45,298	15.50	22,230	7.61	2,176	0.74	2,017	0.69	1,001	0.34	1,700	0.58
55	South Milwaukee	6,092	119,717	19.65	58,970	9.68	8,885	1.46	7,492	1.23	2,029	0.33	11,411	1.87
56	Sparta	3,973	60,375	15.20	45,974	11.57	3,404	0.86	2,217	0.56	100	0.03	10,357	2.61
57	Stanley	2,675	37,485	14.01	26,689	9.98	2,602	0.97	1,064	0.40	393	0.15	4,998	1.87
58	Stoughton	4,761	75,600	15.88	48,535	10.19	4,049	0.85	3,867	0.81	417	0.09	6,646	1.40
59	Sturgeon Bay	4,262	80,630	18.92	36,049	8.46	4,478	1.05	3,697	0.87	855	0.20	4,113	0.97
60	Tomah	3,419	48,370	14.15	33,048	9.67	2,122	0.62	2,120	0.62	987	0.29	3,951	1.16
61	Tomahawk	2,907	53,673	18.46	41,767	14.37	2,367	0.81	3,297	1.13	558	0.19	7,802	2.68
62	Two Rivers	4,850	97,058	20.01	45,695	9.42	7,341	1.51	3,908	0.81	851	0.18	6,044	1.25
63	Washburn	3,830	50,293	13.13	44,311	11.57	2,715	0.71	8,580	2.24	387	0.10	6,232	1.63
64	Waupaca	2,789	84,178	30.18	43,697	15.67	4,681	1.68	2,819	1.01	635	0.23	8,458	3.03
65	Waupun	3,362	99,368	29.56	23,902	7.11	1,114	0.33	877	0.26	101	0.03	2,615	0.78
66	Wauwatosa	3,346	55,430	16.57	42,739	12.77	9,501	2.84	1,578	0.47	289	0.09	5,352	1.60
67	West Allis	6,645	307,196	46.23	126,718	19.07	14,524	2.19	12,235	1.84	5,021	0.76	20,606	3.10
68	Whitewater	3,224	124,839	38.72	41,627	12.91	4,477	1.39	1,614	0.50	253	0.08	14,842	4.60

[1] For places of 8,000 inhabitants and over, estimated as of July 1, 1913; for places of less than 8,000 inhabitants, enumerated as of Apr. 15, 1910.

A POPULATION OF 2,500 AND OVER, TOTAL AND PER CAPITA: 1913—Continued.

of this table, see page 408.]

EXPENSES OF GENERAL DEPARTMENTS—continued.										EXPENSES OF PUBLIC SERVICE ENTERPRISES.		INTEREST.		OUTLAYS.		
Charities, hospitals, and corrections.		Education.				Recreation.		Miscellaneous and general.								
		Schools.		Libraries.												
Total.	Per capita.	Total.	Per capita.	Total.	Per capita.	Total.	Per capita.	Total.	Per capita.	Total.	Per capita.	Total.	Per capita.	Total.	Per capita.	
WISCONSIN—Continued.																
INCORPORATED PLACES HAVING A POPULATION OF 8,000 TO 30,000.																
$8,333	$0.48	$102,650	$5.93	$3,065	$0.18	$1,857	$0.11	.....	.....	$15,582	$0.90	$24,435	$1.41	$138,742	$8.01	1
.....	.....	73,357	6.33	1,193	0.10	504	0.04	$290	$0.03	654	0.06	15,234	1.31	24,394	2.10	2
.....	.....	84,102	5.05	3,561	0.21	100	0.01	.....	.....	2,265	0.14	13,048	0.78	31,560	1.90	3
.....	.....	48,117	5.26	3,414	0.37	5,484	0.60	362	0.04	.....	.....	2,960	0.32	17,636	1.93	4
11,333	0.61	118,261	6.37	7,023	0.38	2,238	0.12	1,262	0.07	21,212	1.14	9,377	0.51	107,906	5.81	5
8,174	0.41	96,968	4.85	3,818	0.19	2,122	0.11	.....	.....	25,409	1.27	28,254	1.41	39,628	1.98	6
10,960	0.40	158,312	5.79	6,782	0.25	2,231	0.08	885	0.03	77	(3)	17,460	0.64	39,512	1.44	7
500	0.04	75,366	5.34	6,186	0.44	1,648	0.12	.....	.....	.....	.....	6,388	0.45	15,046	1.07	8
9,864	0.39	107,587	4.29	13,051	0.52	6,387	0.25	.....	.....	9,895	0.40	15,855	0.63	107,690	4.30	9
2,939	0.10	175,076	6.07	15,477	0.54	26,393	0.91	1,284	0.04	118,109	4.09	73,470	2.55	314,304	10.89	10
7,225	0.54	74,944	5.58	3,764	0.28	2,220	0.17	667	0.05	13,823	1.03	8,042	0.60	32,879	2.45	11
11,180	0.77	65,816	4.50	4,658	0.32	389	0.03	868	0.06	1,928	0.13	8,536	0.58	17,201	1.18	12
.....	.....	39,532	4.52	1,917	0.22	1,791	0.20	68	0.01	.....	.....	3,426	0.39	47,051	5.39	13
16,669	0.61	125,237	4.55	3,766	0.14	1,817	0.07	1,591	0.06	41,548	1.51	26,903	0.98	66,752	2.43	14
2,830	0.33	44,018	5.06	2,000	0.23	300	0.03	521	0.06	.....	.....	3,581	0.41	16,195	1.86	15
677	0.08	40,670	4.54	2,713	0.30	806	0.09	5	(3)	14,315	1.60	6,720	0.75	17,007	1.90	16
2,372	0.26	41,289	4.50	1,500	0.16	904	0.10	2,218	0.24	25,485	2.78	8,734	0.95	18,781	2.05	17
6,557	0.37	91,177	5.09	6,100	0.34	829	0.05	340	0.02	27,637	1.54	13,369	0.75	111,486	6.22	18
INCORPORATED PLACES HAVING A POPULATION OF 2,500 TO 8,000.																
$2,560	$0.36	$70,486	$9.80	$3,161	$0.44	$320	$0.04	$100	$0.01	$5,237	$0.73	$4,275	$0.59	$16,970	$2.36	19
.....	.....	39,474	6.24	1,908	0.30	50	0.01	.....	.....	4,481	0.71	5,940	0.94	10,395	1.64	20
637	0.09	48,853	7.23	1,400	0.21	370	0.05	923	0.14	.....	.....	1,855	0.27	8,633	1.28	21
2,628	0.57	20,312	4.38	1,120	0.24	182	0.04	.....	.....	3,371	0.73	2,334	0.50	1,854	0.40	22
744	0.23	13,615	4.24	600	0.19	43	0.01	.....	.....	8,815	2.74	1,963	0.61	6,733	2.10	23
.....	.....	26,069	10.33	1,197	0.47	50	0.02	.....	.....	22,951	9.10	275	0.11	31,762	12.59	24
.....	.....	17,793	4.82	.....	.....	.....	.....	.....	.....	2,433	0.66	3,567	0.97	41,222	11.17	25
1,400	0.31	10,201	2.28	1,931	0.43	163	0.04	.....	.....	4,629	1.03	2,886	0.64	14,308	3.20	25
.....	.....	14,401	5.73	.....	.....	1,000	0.40	.....	.....	5,041	2.01	951	0.38	2,229	0.89	27
.....	.....	26,035	6.72	840	0.22	300	0.08	.....	.....	30,683	7.91	6,363	1.64	21,897	5.65	28
423	0.06	49,498	7.59	1,765	0.27	732	0.11	600	0.09	4,734	0.73	7,093	1.09	41,075	6.29	29
27	0.01	16,216	5.44	200	0.07	.....	.....	.....	.....	22,182	7.43	655	0.22	14,095	4.73	30
571	0.20	17,990	6.40	1,462	0.52	300	0.11	.....	.....	4,979	1.77	2,144	0.76	25,536	9.09	31
.....	.....	16,888	6.54	1,492	0.58	.....	.....	.....	.....	9,027	3.50	4,454	1.73	11,122	4.31	32
2,014	0.43	29,379	6.23	920	0.20	220	0.05	90	0.02	30,008	6.36	6,805	1.44	16,984	3.60	33
.....	.....	31,726	10.30	.....	.....	.....	.....	.....	.....	3,340	1.08	4,415	1.43	5,275	1.71	34
1,048	0.18	25,170	4.35	2,050	0.35	800	0.14	316	0.05	20,674	3.57	11,016	1.90	23,740	4.11	35
3,865	0.64	23,182	3.81	2,910	0.48	861	0.14	239	0.04	7,912	1.30	7,055	1.16	33,092	5.44	36
4,226	0.84	37,801	7.51	500	0.10	343	0.07	.....	.....	.....	.....	1,943	0.39	5,352	1.06	37
167	0.06	13,857	4.74	729	0.25	.....	.....	167	0.06	1,576	0.54	1,027	0.35	.....	.....	38
.....	.....	29,330	6.65	1,136	0.26	75	0.02	.....	.....	8,377	1.90	4,465	1.01	7,182	1.63	39
3,652	0.64	35,559	6.20	3,005	0.52	1,054	0.18	406	0.07	6,341	1.11	8,951	1.56	38,594	6.73	40
307	0.09	17,061	5.04	751	0.22	341	0.10	479	0.14	16,145	4.77	1,358	0.40	20,206	5.97	41
1,036	0.34	20,392	6.68	1,000	0.33	439	0.14	471	0.15	22,538	7.38	4,110	1.35	28,590	9.36	42
4,915	0.87	26,255	4.66	1,651	0.29	225	0.04	75	0.01	.....	.....	562	0.10	22,562	4.01	43
1,150	0.26	23,249	5.22	1,000	0.22	225	0.05	.....	.....	12,337	2.77	2,292	0.51	2,358	0.53	44
2,202	0.71	21,084	6.81	.....	.....	35	0.01	1,350	0.44	36,283	11.73	1,044	0.34	3,399	1.10	45
1,917	0.50	17,492	4.61	75	0.02	142	0.04	24	0.01	14,369	3.79	4,483	1.18	21,127	5.57	46
.....	.....	24,668	4.53	1,444	0.27	739	0.14	.....	.....	10,914	2.01	6,656	1.22	5,101	0.94	47
4	(3)	15,012	4.77	150	0.05	.....	.....	63	0.02	1,900	0.60	933	0.30	4,163	1.32	48
.....	.....	17,888	6.84	991	0.38	922	0.35	.....	.....	15,456	5.91	2,668	1.02	22,374	8.56	49
100	0.02	37,693	6.69	2,057	0.36	.....	.....	.....	.....	7,080	1.26	6,745	1.20	38,022	6.74	50
2,347	0.59	29,604	7.46	760	0.19	330	0.08	382	0.10	5,713	1.44	3,753	0.95	5,990	1.51	51
.....	.....	25,276	9.53	1,276	0.48	.....	.....	.....	.....	24,223	9.13	2,376	0.90	36,434	13.74	52
1,967	0.53	17,116	4.58	1,200	0.32	39	0.01	.....	.....	.....	.....	841	0.22	75,475	20.18	53
11	(3)	14,816	5.07	483	0.17	16	0.01	10	(3)	13,605	4.65	1,422	0.49	8,041	2.75	54
.....	.....	29,147	4.78	.....	.....	6	(3)	.....	.....	14,603	2.40	6,837	1.12	39,307	6.45	55
.....	.....	28,059	7.06	1,742	0.44	28	0.01	67	0.02	6,015	1.51	1,991	0.50	6,395	1.61	56
.....	.....	16,761	6.27	871	0.33	.....	.....	.....	.....	1,228	0.46	559	0.21	9,009	3.37	57
.....	.....	31,870	6.69	1,600	0.34	86	0.02	.....	.....	20,169	4.24	4,108	0.86	2,788	0.59	58
2,101	0.49	19,491	4.57	1,229	0.29	85	0.02	.....	.....	26,583	6.24	1,933	0.45	16,065	3.77	59
.....	.....	22,258	6.51	960	0.28	650	0.19	.....	.....	4,853	1.42	5,425	1.59	5,044	1.48	60
.....	.....	25,977	8.93	800	0.28	966	0.33	.....	.....	3,574	1.23	464	0.16	7,868	2.71	61
2,361	0.49	21,310	4.39	1,055	0.22	2,825	0.58	.....	.....	10,512	2.17	4,206	0.87	36,645	7.55	62
1,027	0.27	24,094	6.29	1,272	0.33	4	(3)	.....	.....	180	0.05	2,300	0.60	3,502	0.91	63
1,352	0.48	24,672	8.85	600	0.22	480	0.17	.....	.....	2,891	1.04	4,779	1.71	32,811	11.76	64
126	0.04	17,711	5.27	1,058	0.31	300	0.09	.....	.....	25,963	7.72	2,288	0.68	47,215	14.04	65
.....	.....	24,741	7.39	1,278	0.38	.....	.....	.....	.....	3,750	1.12	3,534	1.06	5,407	1.62	66
.....	.....	71,707	10.79	624	0.09	147	0.02	1,854	0.28	12,841	1.93	9,593	1.44	158,044	23.78	67
.....	.....	18,828	5.84	1,500	0.47	113	0.04	.....	.....	4,361	1.35	2,285	0.71	76,566	23.75	68

[2] Population enumerated as of Apr. 15, 1910; decrease since 1900; no estimate made.

[3] Less than one-half of 1 cent.

TABLE 6.—GOVERNMENTAL COST PAYMENTS OF INCORPORATED PLACES HAVING

[For a text discussion

	INCORPORATED PLACE.	Population.[1]	GOVERNMENTAL COST PAYMENTS.		EXPENSES OF GENERAL DEPARTMENTS.									
					All general departments.		General government.		Protection to person and property.		Conservation of health and sanitation.		Highways.	
			Total.	Per capita.	Total.	Per capita.	Total.	Per capita.	Total.	Per capita.	Total.	Per capita.	Total.	Per capita.
	WYOMING.													
1	Total	45,455	$772,988	$17.01	$452,794	$9.96	$57,920	$1.27	$84,571	$1.86	$17,497	$0.38	$70,793	$1.56
	INCORPORATED PLACES HAVING A POPULATION OF 8,000 TO 30,000.													
2	Cheyenne	[2] 11,320	$249,000	$22.00	$140,719	$12.43	$18,347	$1.62	$38,504	$3.40	$7,848	$0.69	$16,183	$1.43
3	Laramie	8,247	88,691	10.75	60,491	7.33	6,775	0.82	11,551	1.40	3,185	0.39	.....	.....
4	Sheridan	10,632	154,880	14.57	92,863	8.73	16,153	1.52	10,545	0.99	2,404	0.23	15,689	1.48
	INCORPORATED PLACES HAVING A POPULATION OF 2,500 TO 8,000.													
5	Casper	2,639	$51,641	$19.57	$35,128	$13.31	$3,220	$1.22	$4,915	$1.86	$261	$0.10	$12,324	$4.67
6	Evanston	2,583	41,063	15.90	25,144	9.73	2,625	1.02	4,325	1.67	147	0.06	4,767	1.85
7	Rawlins	4,256	98,176	23.07	34,635	8.14	4,806	1.13	3,621	0.85	.....	.....	7,916	1.86
8	Rock Springs	5,778	89,537	15.50	63,814	11.04	5,994	1.04	11,110	1.92	3,652	0.63	13,914	2.41

[1] For places of 8,000 inhabitants and over, estimated as of July 1, 1913; for places of less than 8,000 inhabitants, enumerated as of Apr. 15, 1910.

A POPULATION OF 2,500 AND OVER, TOTAL AND PER CAPITA: 1913—Continued.

of this table, see page 408.]

EXPENSES OF GENERAL DEPARTMENTS—continued.										EXPENSES OF PUBLIC SERVICE ENTERPRISES.		INTEREST.		OUTLAYS.		
Charities, hospitals, and corrections.		Education.				Recreation.		Miscellaneous and general.								
		Schools.		Libraries.												
Total.	Per capita.	Total.	Per capita.	Total.	Per capita.	Total.	Per capita.	Total.	Per capita.	Total.	Per capita.	Total.	Per capita.	Total.	Per capita.	
WYOMING.																
$300	$0.01	$210,240	$4.63	$760	$0.02	$9,420	$0.21	$1,293	$0.03	$46,140	$1.02	$98,340	$2.16	$175,714	$3.87	1
INCORPORATED PLACES HAVING A POPULATION OF 8,000 TO 30,000.																
$25	(3)	$56,503	$4.99	.....	.....	$3,309	$0.29	.....	.....	$15,307	$1.35	$52,458	$4.63	$40,516	$3.58	2
.....	.....	37,708	4.57	.....	.....	679	0.08	$593	$0.07	919	0.11	5,124	0.62	22,157	2.69	3
.....	.....	44,117	4.15	.....	.....	3,955	0.37	.....	.....	10,303	0.97	29,499	2.77	22,215	2.09	4
INCORPORATED PLACES HAVING A POPULATION OF 2,500 TO 8,000.																
.....	.....	$13,378	$5.07	.....	.....	$611	$0.23	$419	$0.16	$3,133	$1.19	$4,368	$1.66	$9,012	$3.41	5
.....	.....	12,739	4.93	.....	.....	541	0.21	.....	.....	5,226	2.02	2,884	1.12	7,809	3.02	6
.....	.....	18,292	4.30	.....	.....	.....	.....	.....	.....	9,831	2.31	779	0.18	52,931	12.44	7
$275	$0.05	27,503	4.76	$760	$0.13	325	0.06	281	0.05	1,421	0.25	3,228	0.56	21,074	3.65	8

[2] Population enumerated as of Apr. 15, 1910; decrease since 1900; no estimate made.

[3] Less than one-half of 1 cent.

TABLE 7.—PER CENT DISTRIBUTION, BY PRINCIPAL CLASSES, OF REVENUE RECEIPTS AND GOVERNMENTAL COST PAYMENTS OF INCORPORATED PLACES HAVING A POPULATION OF 2,500 AND OVER, BY STATES: 1913.

[For a text discussion of this table, see page 408.]

STATE.	REVENUE RECEIPTS. Per cent obtained from— Taxes. Property.	Taxes. Poll.	Taxes. Business and nonbusiness license.	Special assessments and charges for outlays.	Fines, forfeits, and escheats.	Highway privileges, interest, and rents.	Subventions, grants, donations, and gifts.	Earnings of general departments.	Earnings of public service enterprises.	Per cent required for meeting expenses and interest.	Per cent available for outlays and other purposes.	PER CENT OF GOVERNMENTAL COST PAYMENTS REPRESENTED BY PAYMENTS FOR— Expenses of general departments.	Expenses of public service enterprises.	Interest.	Outlays.
Total	61.1	0.3	6.5	8.8	0.6	4.4	5.1	2.3	10.8	77.9	22.1	53.5	5.1	10.6	30.8
30,000 and over	61.6	0.2	6.7	8.6	0.5	5.4	4.5	2.2	10.3	78.1	21.9	52.8	4.3	11.2	31.7
8,000 to 30,000	60.1	0.7	6.4	9.7	0.9	1.6	6.3	2.5	11.7	76.4	23.6	56.4	7.1	8.7	27.8
2,500 to 8,000	58.7	0.8	5.6	8.8	0.9	1.1	7.7	3.0	13.3	77.8	22.2	54.6	9.3	8.3	27.8
ALABAMA	30.8	1.1	21.5	15.8	4.6	1.0	10.2	3.8	11.2	81.0	19.0	52.7	5.9	18.8	22.7
30 000 and over	33.0	0.3	21.4	19.5	2.9	1.2	9.5	3.3	8.9	80.0	20.0	49.8	4.0	19.9	26.3
8,000 to 30,000	28.5	3.4	23.9	7.5	9.5	0.5	11.7	4.8	10.2	78.6	21.4	65.6	6.2	18.5	9.7
2,500 to 8,000	22.9	3.0	20.2	5.9	8.6	0.5	11.8	5.1	22.1	87.2	12.8	57.6	14.6	13.6	14.3
ARIZONA	41.8	1.1	15.3	1.1	2.3	1.0	10.0	2.0	25.4	86.4	13.6	44.6	14.6	12.1	28.6
30,000 and over	.....	.....	.....	.....	.....	.....	.....	.....	.....	.....	.....	.....	.....	.....	.....
8,000 to 30,000	46.8	0.6	14.3	1.1	2.3	1.2	7.5	2.8	23.5	89.8	10.2	43.6	14.9	12.3	29.2
2,500 to 8,000	33.2	2.1	17.0	1.1	2.3	0.6	14.2	0.7	28.8	80.4	19.6	46.7	14.0	11.8	27.5
ARKANSAS	41.3	.....	12.0	19.2	4.9	0.8	10.2	2.3	9.3	71.3	28.7	47.6	5.7	7.1	39.6
30,000 and over	35.5	.....	11.2	35.0	3.3	0.9	9.9	3.4	0.9	52.6	47.4	34.9	0.7	3.9	60.5
8,000 to 30,000	37.4	.....	17.5	17.4	7.5	1.0	7.6	2.0	9.7	85.2	14.8	55.4	4.3	9.8	30.5
2,500 to 8,000	51.8	.....	6.4	5.4	3.6	0.6	13.5	1.4	17.4	74.2	25.8	53.8	14.6	7.7	24.0
CALIFORNIA	55.0	(1)	6.4	18.7	0.6	1.1	9.4	1.8	6.9	71.9	28.1	44.8	2.0	4.9	48.3
30,000 and over	58.0	.....	6.4	18.6	0.5	1.3	7.0	1.9	6.4	73.0	27.0	43.2	1.5	4.9	50.4
8,000 to 30,000	45.8	0.1	6.1	17.2	0.7	0.5	16.9	2.2	10.4	68.1	31.9	53.1	4.8	4.1	38.0
2,500 to 8,000	45.7	0.1	7.1	20.8	0.8	0.5	17.2	1.3	6.6	68.5	31.5	49.8	3.6	5.6	41.0
COLORADO	59.7	(1)	7.1	11.7	0.5	3.0	4.5	4.1	9.3	80.2	19.8	51.2	2.9	7.5	38.3
30,000 and over	61.7	.....	7.1	12.8	0.4	3.8	3.9	4.7	5.6	79.5	20.5	50.6	1.9	5.6	41.9
8,000 to 30,000	53.0	0.1	4.5	6.2	0.4	0.2	6.4	2.9	26.3	80.7	19.3	53.9	7.6	17.0	21.5
2,500 to 8,000	52.7	0.1	8.5	8.1	0.8	0.1	7.2	2.0	20.4	83.8	16.2	53.9	7.6	15.8	22.7
CONNECTICUT	72.7	1.7	4.9	2.3	0.8	2.0	4.8	2.6	8.2	81.0	19.0	66.7	3.1	8.8	21.5
30,000 and over	74.0	2.0	5.3	2.5	0.8	2.7	3.1	1.9	7.7	78.9	21.1	67.7	2.4	7.9	22.0
8,000 to 30,000	69.1	1.3	4.8	2.3	0.7	1.2	6.3	2.9	11.3	81.3	18.7	65.1	5.1	10.0	19.7
2,500 to 8,000	76.0	1.5	3.6	1.7	0.8	1.4	7.7	4.4	2.9	87.1	12.9	66.4	1.2	9.0	23.5
DELAWARE	65.2	0.3	0.8	3.2	0.6	0.9	5.1	1.9	22.1	84.2	15.8	56.4	8.0	11.7	23.9
30,000 and over	66.6	0.2	0.8	3.5	0.6	0.8	4.6	1.9	21.0	84.8	15.2	57.2	6.7	11.9	24.2
8,000 to 30,000	.....	.....	.....	.....	.....	.....	.....	.....	.....	.....	.....	.....	.....	.....	.....
2,500 to 8,000	49.0	1.3	0.7	.....	0.5	2.1	10.2	2.0	34.1	77.5	22.5	45.7	25.9	9.3	19.1
DISTRICT OF COLUMBIA	38.5	.....	9.8	2.8	0.7	0.3	40.3	2.8	4.9	67.7	32.3	71.7	4.9	2.7	20.7
30,000 and over	38.5	.....	9.8	2.8	0.7	0.3	40.3	2.8	4.9	67.7	32.3	71.7	4.9	2.7	20.7
8,000 to 30,000	.....	.....	.....	.....	.....	.....	.....	.....	.....	.....	.....	.....	.....	.....	.....
2,500 to 8,000	.....	.....	.....	.....	.....	.....	.....	.....	.....	.....	.....	.....	.....	.....	.....
FLORIDA	48.5	.....	10.6	6.5	3.7	1.9	(1)	2.8	25.9	74.4	25.6	39.1	9.9	7.9	43.1
30,000 and over	43.9	.....	11.0	6.3	3.2	2.7	.....	3.0	29.9	71.3	28.7	35.7	8.3	5.2	50.8
8,000 to 30,000	63.3	.....	18.1	0.3	4.5	1.1	.....	0.1	12.7	93.4	6.6	63.2	5.6	21.8	9.4
2,500 to 8,000	52.1	.....	6.6	9.6	4.4	0.5	(1)	3.6	23.3	72.6	27.4	38.8	15.9	9.7	35.6
GEORGIA	48.5	1.0	10.4	9.8	2.8	1.4	6.9	3.4	15.7	73.8	26.2	53.7	9.7	7.2	29.5
30,000 and over	48.0	0.3	10.9	10.9	2.3	1.9	8.1	3.9	13.8	71.2	28.8	54.7	6.1	6.5	32.7
8,000 to 30,000	52.8	2.2	10.9	13.5	3.6	0.2	4.7	1.6	10.6	73.4	26.6	55.8	7.9	8.9	27.4
2,500 to 8,000	47.0	2.5	8.4	3.7	3.9	0.8	5.1	2.9	25.7	82.7	17.3	48.6	22.9	8.5	20.1
IDAHO	47.0	0.2	6.7	19.9	1.1	0.9	13.2	2.4	8.6	90.5	9.5	54.5	5.1	11.0	29.4
30,000 and over	.....	.....	.....	.....	.....	.....	.....	.....	.....	.....	.....	.....	.....	.....	.....
8,000 to 30,000	46 4	.....	8.6	23.9	1.7	0.9	16.1	1.3	1.0	92.2	7.8	58.7	0.7	8.2	32.4
2,500 to 8,000	47.3	0.3	5.6	17.5	0.7	0.8	11.4	3.1	13.4	89.4	10.6	51.6	8.2	12.9	27.3
ILLINOIS	53.4	.....	13.8	11.9	0.7	6.0	1.8	1.9	10.4	69.6	30.4	58.9	6.0	5.7	29.4
30,000 and over	53.0	.....	14.6	9.8	0.8	7.3	1.7	1.9	10.9	70.1	29.9	59.1	5.6	5.7	29.6
8,000 to 30,000	57.7	.....	10.7	17.8	0.6	0.8	2.6	2.0	7.8	68.4	31.6	59.6	5.7	5.3	29.4
2,500 to 8,000	51.5	.....	10.5	23.2	0.6	0.4	2.1	2.0	9.7	66.1	33.9	56.0	10.4	5.9	27.8

[1] Less than one-twentieth of 1 per cent.

TABLE 7.—PER CENT DISTRIBUTION, BY PRINCIPAL CLASSES, OF REVENUE RECEIPTS AND GOVERNMENTAL COST PAYMENTS OF INCORPORATED PLACES HAVING A POPULATION OF 2,500 AND OVER, BY STATES: 1913—Contd.

[For a text discussion of this table, see page 408.]

STATE.	REVENUE RECEIPTS. Per cent obtained from— Taxes. Property.	Taxes. Poll.	Taxes. Business and nonbusiness license.	Special assessments and charges for outlays.	Fines, forfeits, and escheats.	Highway privileges, interest, and rents.	Subventions, grants, donations, and gifts.	Earnings of general departments.	Earnings of public service enterprises.	Per cent required for meeting expenses and interest.	Per cent available for outlays and other purposes.	PER CENT OF GOVERNMENTAL COST PAYMENTS REPRESENTED BY PAYMENTS FOR— Expenses of general departments.	Expenses of public service enterprises.	Interest.	Outlays.
INDIANA	55.0	0.6	7.1	15.6	0.3	1.2	9.5	1.7	9.0	64.8	35.2	57.0	7.3	3.5	32.2
30,000 and over	53.6	0.5	8.0	16.2	0.2	2.0	13.0	0.9	5.6	62.4	37.6	58.1	3.8	3.7	34.4
8,000 to 30,000	54.1	0.6	6.4	18.7	0.3	0.5	6.1	1.9	11.3	62.2	37.8	53.5	8.9	3.2	34.5
2,500 to 8,000	61.4	0.8	6.2	6.3	0.3	0.7	7.8	3.7	12.9	78.6	21.4	62.2	13.5	3.6	20.7
IOWA	66.6	0.3	5.5	10.1	0.6	0.9	2.9	2.3	10.9	70.5	29.5	55.5	6.3	5.7	32.5
30,000 and over	68.1	0.1	7.2	10.4	0.7	1.5	2.9	1.5	7.5	70.2	29.8	58.7	3.6	6.5	31.2
8,000 to 30,000	69.2	0.5	6.0	9.2	1.0	0.3	2.7	2.4	8.7	74.0	26.0	58.7	5.3	5.4	30.6
2,500 to 8,000	61.9	0.5	2.0	10.2	0.3	0.1	2.8	3.6	18.7	68.3	31.7	47.2	11.8	4.5	36.5
KANSAS	57.8	0.6	2.3	21.7	0.7	1.5	1.8	1.3	12.2	65.2	34.8	40.8	7.7	11.5	40.0
30,000 and over	57.6	.....	2.8	26.3	0.6	1.6	1.7	0.9	8.4	60.1	39.9	39.9	3.4	13.3	43.4
8,000 to 30,000	59.0	0.6	2.2	21.2	0.9	1.5	1.5	1.4	11.8	64.8	35.2	41.6	7.9	9.9	40.6
2,500 to 8,000	56.3	1.5	1.8	15.0	0.6	1.5	2.6	1.8	18.9	73.6	26.4	41.0	13.8	11.1	34.1
KENTUCKY	59.2	0.4	10.9	6.4	1.0	2.2	6.5	1.5	12.0	76.6	23.4	59.1	5.6	8.8	26.5
30,000 and over	59.8	.....	10.3	7.5	0.3	2.5	5.9	1.2	12.6	74.6	25.4	55.8	4.4	9.8	30.0
8,000 to 30,000	56.5	1.2	12.1	2.4	2.3	1.4	6.5	2.4	15.1	82.3	17.7	67.1	12.6	6.1	14.2
2,500 to 8,000	58.7	1.9	12.7	4.6	2.9	1.6	9.5	2.5	5.7	81.3	18.7	69.9	5.3	5.9	18.9
LOUISIANA	61.7	0.5	12.9	1.7	1.6	2.4	4.6	2.6	12.0	85.7	14.3	48.7	8.0	17.5	25.9
30,000 and over	64.4	0.6	11.5	1.9	1.3	2.7	5.1	2.8	9.6	85.7	14.3	48.5	5.7	19.0	26.7
8,000 to 30,000	45.1	.....	18.0	0.3	2.9	0.7	1.1	2.3	29.6	88.9	11.1	48.4	22.7	4.7	24.2
2,500 to 8,000	41.9	0.6	26.6	0.9	2.8	0.1	.....	0.6	26.4	81.3	18.7	52.2	25.7	8.0	14.1
MAINE	59.7	3.4	2.6	1.3	0.1	2.5	15.1	5.7	9.7	81.7	18.3	63.0	3.4	9.7	23.9
30,000 and over	55.4	1.4	2.7	1.8	0.1	3.8	13.4	2.5	19.0	76.0	24.0	51.0	4.7	17.1	27.2
8,000 to 30,000	59.7	3.5	3.5	1.7	0.2	1.8	14.9	6.8	8.0	82.3	17.7	63.9	4.2	7.4	24.5
2,500 to 8,000	63.0	4.8	1.6	0.4	(1)	2.3	16.6	7.1	4.2	85.5	14.5	71.1	1.6	6.4	20.9
MARYLAND	60.1	.....	8.8	0.9	0.1	10.4	4.1	2.0	13.6	82.2	17.8	46.5	4.3	13.0	36.3
30,000 and over	60.7	.....	8.8	0.4	(1)	10.9	4.2	2.0	13.0	82.9	17.1	47.7	4.0	13.4	35.0
8,000 to 30,000	47.6	.....	8.7	9.0	1.7	3.2	1.0	1.8	27.1	71.2	28.8	27.1	8.9	8.9	55.1
2,500 to 8,000	60.7	.....	6.6	10.4	1.1	1.1	5.7	3.3	11.2	67.2	32.8	38.2	6.3	6.5	49.0
MASSACHUSETTS	70.8	1.3	2.9	2.0	0.3	5.4	1.3	3.5	12.4	81.1	18.9	61.5	5.9	12.7	19.8
30,000 and over	70.7	1.1	3.4	2.1	0.3	6.3	1.2	3.2	11.8	80.8	19.2	60.7	4.9	14.5	19.9
8,000 to 30,000	70.2	1.9	2.0	2.0	0.3	3.1	1.4	4.0	15.1	81.3	18.7	62.1	8.8	8.9	20.2
2,500 to 8,000	73.4	2.0	1.2	1.2	0.3	2.9	2.3	5.5	11.3	82.5	17.5	67.2	7.9	6.2	18.7
MICHIGAN	61.9	(1)	3.9	7.9	0.3	1.8	8.3	3.5	12.4	74.4	25.6	56.9	5.9	4.9	32.3
30,000 and over	63.3	.....	3.5	8.4	0.3	2.1	7.2	4.1	11.2	73.3	26.7	58.7	3.5	4.3	33.5
8,000 to 30,000	59.6	(1)	5.4	5.8	0.4	1.7	10.9	2.3	13.8	77.6	22.4	55.6	9.6	5.8	29.0
2,500 to 8,000	58.5	.....	4.0	8.6	0.2	0.5	9.8	2.4	16.1	75.2	24.8	49.6	12.1	7.0	31.4
MINNESOTA	61.0	(1)	8.4	9.8	0.6	2.0	4.7	2.1	11.4	72.8	27.2	51.1	6.0	7.6	35.3
30,000 and over	60.9	.....	7.8	11.3	0.6	2.7	4.0	2.5	10.1	75.8	24.2	51.6	4.3	8.7	35.4
8,000 to 30,000	67.5	.....	9.5	6.2	0.7	0.3	4.7	0.8	10.3	61.5	38.5	49.3	7.3	4.5	38.9
2,500 to 8,000	56.7	0.1	9.6	6.6	0.6	0.8	7.4	1.5	16.8	68.9	31.1	49.7	12.6	5.2	32.5
MISSISSIPPI	54.7	2.6	3.5	7.4	2.8	1.1	6.0	1.4	20.5	83.8	16.2	46.7	13.6	12.9	26.8
30,000 and over	.....	.....	.....	.....	.....	.....	.....	.....	.....	.....	.....	.....	.....	.....	.....
8,000 to 30,000	58.8	2.5	4.0	9.4	2.7	0.9	6.1	1.3	14.3	84.9	15.1	49.2	8.3	13.8	28.8
2,500 to 8,000	48.5	2.7	2.8	4.4	3.1	1.4	5.9	1.4	29.8	82.1	17.9	42.6	22.4	11.4	23.5
MISSOURI	52.0	0.1	8.9	18.1	0.5	3.7	2.7	2.4	11.7	68.9	31.1	55.0	7.7	4.6	32.7
30,000 and over	52.2	(1)	8.8	18.6	0.5	4.0	2.2	2.5	11.2	68.4	31.6	54.9	7.1	4.5	33.5
8,000 to 30,000	44.8	0.3	8.9	21.6	0.7	1.1	5.5	1.3	15.7	67.2	32.8	49.9	12.0	6.1	32.0
2,500 to 8,000	54.5	0.6	10.4	8.0	0.9	1.1	7.4	2.2	14.8	77.5	22.5	59.1	13.4	5.6	21.9
MONTANA	43.6	1.4	6.9	22.1	2.0	1.0	14.4	1.0	7.6	70.0	30.0	55.1	4.6	8.2	32.1
30,000 and over	54.9	2.8	9.7	11.9	1.1	1.9	16.4	1.4	.....	80.3	19.7	74.9	.....	7.0	18.1
8,000 to 30,000	39.1	1.1	5.9	29.3	2.1	0.9	12.2	0.5	8.9	64.8	35.2	48.1	5.0	8.8	38.1
2,500 to 8,000	42.0	0.8	6.4	16.9	2.6	0.3	16.8	1.7	12.4	71.1	28.9	51.6	8.0	8.0	32.4

[1] Less than one-twentieth of 1 per cent.

TABLE 7.—PER CENT DISTRIBUTION, BY PRINCIPAL CLASSES, OF REVENUE RECEIPTS AND GOVERNMENTAL COST PAYMENTS OF INCORPORATED PLACES HAVING A POPULATION OF 2,500 AND OVER, BY STATES: 1913—Contd.

[For a text discussion of this table, see page 408.]

STATE.	REVENUE RECEIPTS. Per cent obtained from— Taxes. Property.	Taxes. Poll.	Taxes. Business and nonbusiness license.	Special assessments and charges for outlays.	Fines, forfeits, and escheats.	Highway privileges, interest, and rents.	Subventions, grants, donations, and gifts.	Earnings of general departments.	Earnings of public service enterprises.	Per cent required for meeting expenses and interest.	Per cent available for outlays and other purposes.	PER CENT OF GOVERNMENTAL COST PAYMENTS REPRESENTED BY PAYMENTS FOR— Expenses of general departments.	Expenses of public service enterprises.	Interest.	Outlays.
NEBRASKA	55.6	0.4	12.2	9.7	0.7	4.3	2.0	1.7	13.4	79.1	20.9	27.4	5.6	6.8	60.3
30,000 and over	53.9	0.2	12.7	12.0	0.8	6.5	2.1	1.3	10.6	77.0	23.0	22.3	2.8	6.1	68.8
8,000 to 30,000	57.4	0.9	12.1	8.8	0.6	0.2	0.9	1.3	17.8	78.8	21.2	39.9	14.8	11.1	34.2
2,500 to 8,000	59.7	0.6	10.6	3.1	0.3	0.8	2.9	3.7	18.2	79.3	20.7	51.6	16.1	7.6	24.7
NEVADA	61.1	.....	16.1	5.6	0.9	0.4	13.2	2.8	.....	86.9	13.1	50.6	.....	7.0	42.4
30,000 and over	.....	.....	.....	.....	.....	.....	.....	.....	.....	.....	.....	.....	.....	.....	.....
8,000 to 30,000	62.9	.....	16.4	6.4	0.8	0.4	9.9	3.1	.....	87.9	12.1	48.7	.....	6.5	44.8
2,500 to 8,000	48.4	.....	13.9	.....	1.5	(1)	35.4	0.7	.....	80.1	19.9	72.6	.....	13.5	13.9
NEW HAMPSHIRE	70.8	1.2	6.0	0.1	0.5	2.7	1.4	5.4	11.8	82.3	17.7	68.7	6.4	7.9	16.9
30,000 and over	66.6	1.2	12.9	0.1	0.1	4.4	1.0	0.9	12.9	76.3	23.7	58.4	5.9	5.4	30.3
8,000 to 30,000	71.9	1.4	4.1	0.2	0.9	2.3	1.0	6.8	11.5	84.1	15.9	73.4	6.6	9.3	10.7
2,500 to 8,000	73.2	1.1	2.3	0.1	0.3	1.6	2.6	7.8	11.0	85.6	14.4	72.9	6.9	8.4	11.8
NEW JERSEY	49.6	0.3	7.7	6.8	0.3	5.4	15.7	1.9	12.4	88.7	11.3	57.0	4.3	11.8	26.9
30,000 and over	47.6	0.3	8.5	6.5	0.3	5.9	14.9	1.6	14.4	89.9	10.1	57.1	4.5	12.7	25.7
8,000 to 30,000	55.5	0.2	6.5	6.6	0.3	4.8	17.1	2.3	6.7	85.4	14.6	58.1	3.9	9.5	28.5
2,500 to 8,000	54.0	0.3	4.2	8.3	0.2	3.6	18.8	3.2	7.4	85.2	14.8	55.3	3.9	8.8	31.9
NEW MEXICO	54.2	1.0	20.6	2.1	2.0	0.3	8.0	1.7	10.1	89.7	10.3	61.8	6.3	12.4	19.4
30,000 and over	.....	.....	.....	.....	.....	.....	.....	.....	.....	.....	.....	.....	.....	.....	.....
8,000 to 30,000	58.9	1.2	26.8	.....	2.1	0.5	9.0	1.5	.....	90.2	9.8	87.9	.....	10.2	1.8
2,500 to 8,000	52.1	1.0	17.6	3.1	2.0	0.1	7.5	1.7	14.9	89.5	10.5	52.4	8.6	13.2	25.8
NEW YORK	72.3	(1)	3.9	5.8	0.3	5.7	1.7	1.1	9.2	83.9	16.1	52.3	3.8	15.3	28.6
30,000 and over	72.5	.....	3.9	5.9	0.3	6.1	1.5	1.0	8.8	84.1	15.9	51.9	3.5	15.7	28.9
8,000 to 30,000	67.3	.....	5.4	5.7	0.4	0.9	3.6	2.3	14.3	81.4	18.6	59.9	8.5	10.3	21.3
2,500 to 8,000	72.6	0.1	0.3	3.1	0.3	0.9	5.6	2.5	14.7	80.0	20.0	56.6	7.9	8.5	26.9
NORTH CAROLINA	53.8	2.4	3.6	5.0	1.4	2.3	6.5	2.9	22.0	87.2	12.8	39.2	11.9	12.6	36.3
30,000 and over	46.0	1.3	5.9	10.4	1.1	3.4	8.8	1.6	21.6	76.5	23.5	20.0	4.8	7.9	67.3
8,000 to 30,000	57.9	2.1	3.6	5.2	1.6	3.1	6.4	3.4	16.7	89.0	11.0	46.7	9.0	14.2	30.1
2,500 to 8,000	50.1	3.1	3.1	3.1	1.2	0.6	5.9	2.7	30.1	87.7	12.3	39.1	20.7	13.0	27.2
NORTH DAKOTA	54.1	0.1	1.5	20.2	0.7	1.0	11.8	0.7	9.9	78.1	21.9	53.3	6.6	8.8	31.3
30,000 and over	.....	.....	.....	.....	.....	.....	.....	.....	.....	.....	.....	.....	.....	.....	.....
8,000 to 30,000	48.8	.....	1.9	27.1	1.1	0.5	9.9	1.0	9.7	80.1	19.9	47.2	4.9	6.9	41.0
2,500 to 8,000	59.8	0.1	1.0	12.7	0.3	1.5	13.9	0.4	10.2	76.0	24.0	63.1	9.4	12.0	15.5
OHIO	56.8	.....	8.4	9.4	0.4	6.2	2.7	3.4	12.8	79.4	20.6	49.4	6.1	11.4	33.1
30,000 and over	57.1	.....	9.4	7.8	0.3	8.0	2.6	3.0	11.9	80.5	19.5	50.1	4.8	11.9	33.2
8,000 to 30,000	56.1	.....	6.4	13.2	0.7	1.6	3.0	4.3	14.6	76.3	23.7	49.3	8.6	9.9	32.3
2,500 to 8,000	55.5	.....	4.9	14.4	0.7	1.2	3.4	4.3	15.6	77.0	23.0	45.4	10.7	10.2	33.7
OKLAHOMA	57.3	0.3	1.3	22.7	2.2	1.3	2.4	2.3	10.1	74.2	25.8	42.8	8.2	21.2	27.8
30,000 and over	46.6	.....	1.2	36.4	2.0	1.6	1.5	3.1	7.5	70.1	29.9	35.9	3.9	24.9	35.3
8,000 to 30,000	60.1	0.5	1.3	19.0	3.4	1.4	2.4	1.9	9.9	71.4	28.6	46.2	8.6	17.3	27.9
2,500 to 8,000	66.6	0.5	1.4	10.6	1.6	1.0	3.4	1.7	13.2	80.7	19.3	48.4	13.0	19.7	18.9
OREGON	43.0	.....	5.7	33.2	0.6	1.7	5.9	0.7	9.2	52.5	47.5	27.2	2.8	10.7	59.3
30,000 and over	42.9	.....	5.5	34.9	0.5	2.1	4.8	0.6	8.8	48.9	51.1	24.6	2.7	10.4	62.3
8,000 to 30,000	41.0	.....	4.1	32.6	0.8	0.6	7.7	1.0	12.1	60.4	39.6	34.6	3.8	12.2	49.3
2,500 to 8,000	45.0	.....	7.9	24.6	1.3	0.5	10.6	0.8	9.4	65.7	34.3	35.3	2.6	11.6	50.5
PENNSYLVANIA	61.9	0.4	5.3	3.4	0.5	7.7	6.1	4.6	10.2	81.9	18.1	63.7	5.4	9.5	21.3
30,000 and over	59.2	0.3	5.6	2.9	0.4	9.5	5.6	5.3	11.2	82.2	17.8	63.5	5.8	9.8	20.9
8,000 to 30,000	72.7	0.3	4.7	5.0	0.6	0.9	7.3	1.7	6.7	80.3	19.7	64.5	3.8	8.8	22.9
2,500 to 8,000	71.2	0.8	3.3	5.3	0.5	1.1	8.4	2.7	6.7	81.2	18.8	64.1	4.3	8.6	23.0
RHODE ISLAND	68.1	0.4	5.8	1.1	(1)	7.8	1.6	2.6	12.5	91.4	8.6	67.6	4.2	13.8	14.4
30,000 and over	64.8	0.4	5.3	1.4	0.1	9.0	0.7	2.6	15.8	78.8	21.2	65.4	5.3	14.8	14.4
8,000 to 30,000	78.8	0.4	7.1	0.3	(1)	4.3	3.3	2.8	2.9	92.7	7.3	72.2	1.6	11.1	15.1
2,500 to 8,000	76.1	0.4	9.3	0.4	(1)	2.9	8.6	2.2	(1)	89.4	10.6	78.8	.....	9.4	11.8

[1] Less than one-twentieth of 1 per cent.

TABLE 7.—PER CENT DISTRIBUTION, BY PRINCIPAL CLASSES, OF REVENUE RECEIPTS AND GOVERNMENTAL COST PAYMENTS OF INCORPORATED PLACES HAVING A POPULATION OF 2,500 AND OVER, BY STATES: 1913—Contd.

[For a text discussion of this table, see page 408.]

STATE.	REVENUE RECEIPTS. Per cent obtained from— Taxes. Property.	Taxes. Poll.	Taxes. Business and non-business license.	Special assessments and charges for outlays.	Fines, forfeits, and escheats.	Highway privileges, interest, and rents.	Subventions, grants, donations, and gifts.	Earnings of general departments.	Earnings of public service enterprises.	Per cent required for meeting expenses and interest.	Per cent available for outlays and other purposes.	PER CENT OF GOVERNMENTAL COST PAYMENTS REPRESENTED BY PAYMENTS FOR— Expenses of general departments.	Expenses of public service enterprises.	Interest.	Outlays.
SOUTH CAROLINA	50.9	1.8	10.4	2.5	6.0	1.3	3.2	2.2	21.7	81.9	18.1	54.8	8.5	14.0	22.7
30,000 and over	50.4	0.2	12.0	1.2	5.9	2.3	5.9	1.9	20.1	80.3	19.7	59.5	3.4	15.6	21.5
8,000 to 30,000	56.7	2.8	12.0	6.0	7.8	0.7	1.4	1.8	10.9	80.9	19.1	55.5	5.1	13.7	25.8
2,500 to 8,000	48.4	3.2	7.5	2.0	5.3	0.3	1.0	2.7	29.5	84.4	15.6	49.1	16.0	12.4	22.5
SOUTH DAKOTA	66.0	0.2	6.0	7.3	1.0	0.5	4.6	1.9	12.5	76.3	23.7	56.0	12.8	10.9	20.3
30,000 and over	.....	.....	.....	.....	.....	.....	.....	.....	.....	.....	.....	.....	.....	.....	.....
8,000 to 30,000	69.0	0.1	6.9	9.9	1.2	0.5	3.9	1.6	6.9	72.4	27.6	56.1	8.4	11.8	23.7
2,500 to 8,000	63.5	0.3	5.3	5.1	0.8	0.6	5.1	2.1	17.3	79.7	20.3	55.9	16.5	10.1	17.4
TENNESSEE	50.0	0.2	6.5	8.5	1.4	3.0	11.6	2.9	15.9	79.7	20.3	46.2	6.6	13.2	33.9
30,000 and over	50.1	(1)	6.9	9.6	1.1	3.5	11.7	3.2	13.8	77.8	22.2	46.5	5.0	13.1	35.4
8,000 to 30,000	49.1	1.0	3.9	2.9	3.5	0.6	14.8	0.6	23.6	97.3	2.7	48.5	10.0	20.3	21.3
2,500 to 8,000	50.0	0.9	4.5	2.6	2.6	(1)	9.8	1.1	28.4	86.2	13.8	42.9	17.4	11.1	28.6
TEXAS	62.2	0.5	2.0	7.4	1.4	3.2	8.0	2.9	12.4	74.5	25.5	44.9	7.2	10.7	37.2
30,000 and over	62.0	0.2	2.1	10.5	1.1	2.8	6.3	2.8	12.1	69.9	30.1	41.2	6.4	10.8	41.6
8,000 to 30,000	63.5	0.9	2.0	1.5	2.3	5.4	10.0	2.4	11.9	82.8	17.2	50.1	8.2	11.7	30.1
2,500 to 8,000	61.3	1.3	1.8	2.4	1.7	1.6	11.9	3.7	14.2	82.8	17.2	53.8	9.2	9.3	27.7
UTAH	45.7	0.8	11.0	15.0	0.8	0.5	12.5	1.2	12.4	69.6	30.4	56.4	6.3	11.2	26.1
30,000 and over	46.6	0.7	12.0	16.9	0.4	0.6	10.8	1.2	10.8	67.6	32.4	54.0	5.8	12.8	27.4
8,000 to 30,000	45.3	0.8	7.2	17.5	1.0	0.3	13.1	1.3	13.4	68.9	31.1	58.7	3.4	10.9	27.0
2,500 to 8,000	42.8	1.5	11.5	4.9	2.2	0.2	18.3	1.5	17.0	78.3	21.7	62.8	11.1	5.9	20.2
VERMONT	70.6	2.2	0.9	0.9	0.3	2.4	7.5	5.4	9.9	83.7	16.3	65.5	5.8	7.3	21.3
30,000 and over	.....	.....	.....	.....	.....	.....	.....	.....	.....	.....	.....	.....	.....	.....	.....
8,000 to 30,000	69.6	2.0	0.8	1.5	0.3	1.6	4.0	3.1	17.1	84.1	15.9	63.7	12.1	10.2	14.0
2,500 to 8,000	71.2	2.3	0.9	0.6	0.3	2.8	9.5	6.8	5.7	83.4	16.6	66.4	2.7	5.9	25.0
VIRGINIA	56.2	0.4	13.3	1.1	1.1	5.1	3.6	1.5	17.8	78.4	21.6	48.4	8.1	14.0	29.4
30,000 and over	58.0	0.3	13.1	1.1	0.8	6.4	3.2	1.2	15.9	78.2	21.8	47.9	6.2	14.0	31.9
8,000 to 30,000	56.5	0.7	13.9	0.8	1.6	2.8	2.2	1.2	20.2	79.8	20.2	49.5	14.6	13.9	22.0
2,500 to 8,000	46.4	0.4	13.5	1.3	2.0	1.4	7.0	3.0	25.1	77.5	22.5	50.6	11.7	14.3	23.5
WASHINGTON	34.6	(1)	4.1	32.0	0.5	1.5	10.6	1.7	14.9	64.9	35.1	33.1	5.4	12.4	49.1
30,000 and over	34.6	.....	3.6	32.2	0.5	1.7	9.7	1.7	16.0	64.2	35.8	31.4	5.5	12.4	50.7
8,000 to 30,000	35.5	.....	5.6	31.6	1.2	0.5	15.1	1.7	8.9	66.4	33.6	45.5	2.9	12.3	39.3
2,500 to 8,000	33.3	0.1	7.3	31.4	0.6	0.4	14.3	1.3	11.3	70.0	30.0	38.4	6.2	12.3	43.0
WEST VIRGINIA	59.8	0.5	9.1	10.0	1.7	1.5	3.4	2.1	11.8	74.7	25.3	59.4	7.2	7.2	26.2
30,000 and over	53.4	0.7	7.6	15.8	1.8	2.5	2.2	1.6	14.5	73.9	26.1	55.8	9.0	5.5	29.7
8,000 to 30,000	61.8	0.3	10.2	9.0	1.6	1.3	3.2	2.0	10.6	71.4	28.6	58.6	6.3	8.5	26.6
2,500 to 8,000	66.8	0.8	9.4	2.1	1.7	0.3	5.9	3.1	9.9	83.7	16.3	67.9	5.6	7.7	18.8
WISCONSIN	63.1	(1)	12.0	6.8	0.5	0.9	5.4	1.6	9.7	77.7	22.3	66.3	5.8	5.2	22.7
30,000 and over	65.2	.....	11.1	7.6	0.7	1.1	5.0	1.1	8.2	80.4	19.6	69.9	3.2	5.5	21.4
8,000 to 30,000	61.4	.....	14.4	5.9	0.3	0.7	6.1	2.1	9.0	74.1	25.9	66.2	6.1	5.5	22.2
2,500 to 8,000	59.6	(1)	11.0	5.9	0.2	0.5	5.6	2.5	14.6	75.5	24.5	56.5	12.5	4.3	26.7
WYOMING	43.8	1.3	24.0	5.2	4.9	0.9	7.7	1.1	11.1	73.6	26.4	58.6	6.0	12.7	22.7
30,000 and over	.....	.....	.....	.....	.....	.....	.....	.....	.....	.....	.....	.....	.....	.....	.....
8,000 to 30,000	47.3	0.9	19.9	7.6	4.7	0.9	7.1	1.0	10.7	73.0	27.0	59.7	5.4	17.7	17.2
2,500 to 8,000	36.0	2.3	33.0	0.2	5.2	1.0	9.0	1.3	12.0	75.0	25.0	56.6	7.0	4.0	32.4

[1] Less than one-twentieth of 1 per cent.

TABLE 8.—NONREVENUE RECEIPTS AND NONGOVERNMENTAL COST PAYMENTS OF INCORPORATED PLACES HAVING A POPULATION OF 2,500 AND OVER, BY STATES: 1913.

[For a text discussion of this table, see page 409.]

STATE.	NONREVENUE RECEIPTS.						NONGOVERNMENTAL COST PAYMENTS.					
	Total.	Classified by source.					Total.	Classified by object.				
		From sales of investments and supplies.	From issue of debt obligations.	From trust and agency transactions.	From counterbalancing transactions.	From general transfers.		For purchase of investments and supplies.	For redemption of debt obligations.	In trust and agency transactions.	In counterbalancing transactions.	By general transfers.
Total	$1,031,047,117	$80,546,844	$732,702,345	$75,302,347	$9,821,368	$132,674,213	$892,798,934	$144,004,028	$536,806,303	$74,119,948	$9,821,368	$128,047,287
30,000 and over	892,895,746	76,682,108	628,328,998	60,935,580	7,658,188	119,290,872	780,684,629	138,559,708	459,850,666	60,049,670	7,658,188	114,566,397
8,000 to 30,000	82,440,893	2,546,765	60,614,166	9,380,285	1,353,009	8,546,668	68,057,999	3,556,200	45,276,613	9,216,787	1,353,009	8,655,390
2,500 to 8,000	55,710,478	1,317,971	43,759,181	4,986,482	810,171	4,836,673	44,056,306	1,888,120	31,679,024	4,853,491	810,171	4,825,500
ALABAMA	2,690,503	9,270	1,955,655	33,253	59,923	632,402	2,597,985	52,622	1,822,968	35,077	59,923	627,395
30,000 and over	2,245,292	9,270	1,619,796	22,399	54,062	539,765	2,155,326	52,622	1,496,633	24,440	54,062	527,569
8,000 to 30,000	246,468	.....	190,636	452	2,972	52,408	234,711	.....	177,549	235	2,972	53,955
2,500 to 8,000	198,743	.....	145,223	10,402	2,889	40,229	207,948	.....	148,786	10,402	2,889	45,871
ARIZONA	389,462	4,233	351,347	.....	5,412	28,470	179,669	.....	145,787	.....	5,412	28,470
30,000 and over	.....	.....	.....	.....	.....	.....	.....	.....	.....	.....	.....	.....
8,000 to 30,000	355,639	1,900	345,769	.....	3,605	4,365	135,144	.....	127,174	.....	3,605	4,365
2,500 to 8,000	33,823	2,333	5,578	.....	1,807	24,105	44,525	.....	18,613	.....	1,807	24,105
ARKANSAS	1,295,325	.....	1,160,435	409	91,121	43,360	843,309	13,398	699,859	571	91,121	38,360
30,000 and over	481,527	.....	427,174	200	14,971	39,182	353,678	.....	304,325	200	14,971	34,182
8,000 to 30,000	518,846	.....	442,518	.....	76,150	178	207,098	.....	130,770	.....	76,150	178
2,500 to 8,000	294,952	.....	290,743	209	.....	4,000	282,533	13,398	264,764	371	.....	4,000
CALIFORNIA	29,406,202	18,310	24,088,416	2,862,167	1,218,945	1,218,364	10,670,244	1,148,495	4,259,702	2,825,254	1,218,945	1,217,848
30,000 and over	25,428,073	17,022	20,330,141	2,846,874	1,092,706	1,141,330	9,805,184	1,148,495	3,610,057	2,813,112	1,092,706	1,140,814
8,000 to 30,000	2,369,277	.....	2,284,278	12,006	66,047	6,946	344,040	.....	261,571	9,476	66,047	6,946
2,500 to 8,000	1,608,852	1,288	1,473,997	3,287	60,192	70,088	521,020	.....	388,074	2,666	60,192	70,088
COLORADO	9,028,220	65,516	5,405,247	938,254	94,364	2,524,839	5,828,450	354,099	1,903,673	933,876	94,364	2,542,438
30,000 and over	8,352,779	63,191	4,788,910	937,679	59,187	2,503,812	5,333,941	314,737	1,504,730	933,876	59,187	2,521,411
8,000 to 30,000	146,918	.....	134,681	575	2,595	9,067	131,139	29,225	90,252	.....	2,595	9,067
2,500 to 8,000	528,523	2,325	481,656	.....	32,582	11,960	363,370	10,137	308,691	.....	32,582	11,960
CONNECTICUT	10,208,675	154,437	6,733,439	618,839	218,479	2,483,481	9,535,049	634,584	5,650,450	603,371	218,479	2,428,165
30,000 and over	4,163,837	145,120	1,681,056	308,345	106,308	1,923,008	4,183,348	369,513	1,533,678	304,821	106,308	1,869,028
8,000 to 30,000	3,682,111	6,145	2,923,028	227,550	87,488	437,900	3,488,941	218,305	2,520,252	225,649	87,488	437,247
2,500 to 8,000	2,362,727	3,172	2,129,355	82,944	24,683	122,573	1,862,760	46,766	1,596,520	72,901	24,683	121,890
DELAWARE	1,256,890	.....	198,608	317	2,828	1,055,137	1,311,472	12,065	241,174	242	2,828	1,055,163
30,000 and over	1,248,182	.....	195,608	175	2,772	1,049,627	1,297,690	12,065	233,169	100	2,772	1,049,584
8,000 to 30,000	.....	.....	.....	.....	.....	.....	.....	.....	.....	.....	.....	.....
2,500 to 8,000	8,708	.....	3,000	142	56	5,510	13,782	.....	8,005	142	56	5,579
DISTRICT OF COLUMBIA	2,707,224	44,020	25,962	978,476	42,716	1,616,050	4,755,482	3,400	2,111,826	981,490	42,716	1,616,050
30,000 and over	2,707,224	44,020	25,962	978,476	42,716	1,616,050	4,755,482	3,400	2,111,826	981,490	42,716	1,616,050
8,000 to 30,000	.....	.....	.....	.....	.....	.....	.....	.....	.....	.....	.....	.....
2,500 to 8,000	.....	.....	.....	.....	.....	.....	.....	.....	.....	.....	.....	.....
FLORIDA	1,608,557	.....	1,435,699	30,432	14,906	127,520	615,432	30,990	418,267	23,749	14,906	127,520
30,000 and over	972,451	.....	894,139	27,436	4,988	45,888	323,728	22,768	229,310	20,774	4,988	45,888
8,000 to 30,000	65,281	.....	.....	.....	73	65,208	72,519	.....	7,238	.....	73	65,208
2,500 to 8,000	570,825	.....	541,560	2,996	9,845	16,424	219,185	8,222	181,719	2,975	9,845	16,424
GEORGIA	4,168,919	128,104	2,932,508	68,898	50,535	988,874	3,297,593	288,497	1,904,752	66,584	50,535	987,225
30,000 and over	2,581,052	122,095	1,901,957	950	40,166	515,884	1,996,534	273,631	1,166,319	490	40,166	515,928
8,000 to 30,000	615,164	3,969	341,051	36,282	4,252	229,610	546,644	1,569	272,058	34,794	4,252	233,971
2,500 to 8,000	972,703	2,040	689,500	31,666	6,117	243,380	754,415	13,297	466,375	31,300	6,117	237,326
IDAHO	1,272,587	25,553	1,181,675	12,815	15,417	37,127	697,135	25,536	604,407	14,835	15,417	36,940
30,000 and over	.....	.....	.....	.....	.....	.....	.....	.....	.....	.....	.....	.....
8,000 to 30,000	445,315	3,073	431,403	.....	5,933	4,906	119,520	7,661	101,166	.....	5,933	4,760
2,500 to 8,000	827,272	22,480	750,272	12,815	9,484	32,221	577,615	17,875	503,241	14,835	9,484	32,180
ILLINOIS	54,416,320	1,993,403	39,924,613	593,628	681,165	11,223,511	56,548,106	11,305,008	37,866,397	442,567	681,165	6,252,969
30,000 and over	50,447,807	1,916,987	36,329,726	577,903	567,681	11,055,510	52,031,445	11,152,567	33,796,169	429,830	567,681	6,085,198
8,000 to 30,000	2,461,147	36,434	2,239,741	13,133	79,360	92,479	2,452,161	130,909	2,137,865	11,815	79,360	92,212
2,500 to 8,000	1,507,366	39,982	1,355,146	2,592	34,124	75,522	2,064,500	21,532	1,932,363	922	34,124	75,559

TABLE 8.—NONREVENUE RECEIPTS AND NONGOVERNMENTAL COST PAYMENTS OF INCORPORATED PLACES HAVING A POPULATION OF 2,500 AND OVER, BY STATES: 1913—Continued.

[For a text discussion of this table, see page 409.]

STATE.	NONREVENUE RECEIPTS.						NONGOVERNMENTAL COST PAYMENTS.					
	Total.	Classified by source.					Total.	Classified by object.				
		From sales of investments and supplies.	From issue of debt obligations.	From trust and agency transactions.	From counterbalancing transactions.	From general transfers.		For purchase of investments and supplies.	For redemption of debt obligations.	In trust and agency transactions.	In counterbalancing transactions.	By general transfers.
INDIANA	$6,512,940	$89,920	$4,179,497	$1,450,175	$146,396	$646,952	$6,312,059	$162,397	$3,976,895	$1,382,022	$146,396	$644,349
30,000 and over	4,506,167	75,670	2,567,218	1,160,774	131,572	570,933	4,214,747	162,397	2,255,821	1,095,391	131,572	569,566
8,000 to 30,000	1,281,299	10,250	985,259	217,791	12,074	55,925	1,417,162	.....	1,137,915	212,484	12,074	54,689
2,500 to 8,000	725,474	4,000	627,020	71,610	2,750	20,094	680,150	.....	583,159	74,147	2,750	20,094
IOWA	2,847,384	60,873	2,301,909	348,411	109,962	26,229	2,239,926	67,315	1,705,914	330,506	109,962	26,229
30,000 and over	1,171,408	26,072	801,150	267,154	56,967	20,065	1,167,856	31,107	794,599	265,118	56,967	20,065
8,000 to 30,000	833,180	13,055	692,499	81,257	42,563	3,806	592,823	16,167	467,868	62,419	42,563	3,806
2,500 to 8,000	842,796	21,746	808,260	.....	10,432	2,358	479,247	20,041	443,447	2,969	10,432	2,358
KANSAS	4,743,015	31,564	4,143,872	52,948	38,749	475,882	3,535,177	222,884	2,757,006	40,141	38,749	476,397
30,000 and over	2,224,613	11,966	1,783,979	39,554	15,284	373,830	1,722,780	145,183	1,154,920	33,563	15,284	373,830
8,000 to 30,000	1,097,142	19,311	1,026,580	12,132	16,001	23,118	755,590	55,956	655,274	5,240	16,001	23,119
2,500 to 8,000	1,421,260	287	1,333,313	1,262	7,464	78,934	1,056,807	21,745	946,812	1,338	7,464	79,448
KENTUCKY	8,163,000	1,432,605	2,709,018	109,643	88,405	3,823,329	6,361,455	82,372	2,254,255	404,314	88,405	3,832,109
30,000 and over	7,585,954	1,412,105	2,352,282	88,879	78,318	3,654,370	5,757,290	56,684	1,875,937	83,553	78,318	3,662,798
8,000 to 30,000	250,553	.....	147,902	20,754	4,799	77,098	280,480	.....	177,829	20,754	4,799	77,098
2,500 to 8,000	326,493	20,500	208,834	10	5,288	91,861	323,685	25,688	200,489	7	5,288	92,213
LOUISIANA	9,286,648	101,108	2,170,579	173,809	113,029	6,728,123	8,594,296	189,826	1,400,642	211,883	113,029	6,678,916
30,000 and over	8,975,581	99,708	1,870,835	168,371	109,164	6,727,503	8,361,455	187,444	1,179,232	207,319	109,164	6,678,296
8,000 to 30,000	202,539	.....	199,046	374	2,499	620	104,956	.....	101,837	.....	2,499	620
2,500 to 8,000	108,528	1,400	100,698	5,064	1,366	.....	127,885	2,382	119,573	4,564	1,366	.....
MAINE	6,042,000	442,146	3,736,784	1,477,286	27,090	358,694	5,692,508	413,471	3,428,233	1,466,234	27,090	357,480
30,000 and over	2,092,196	298,734	1,242,591	342,464	6,024	202,383	2,225,212	356,215	1,318,544	342,046	6,024	202,383
8,000 to 30,000	2,018,865	126,745	1,280,094	525,304	7,930	78,792	1,783,644	21,836	1,152,505	522,395	7,930	78,978
2,500 to 8,000	1,930,939	16,667	1,214,099	609,518	13,136	77,519	1,683,652	35,420	957,184	601,793	13,136	76,119
MARYLAND	8,311,221	3,435	6,774,472	3,464	65,374	1,464,476	3,790,642	1,962,648	295,097	3,047	65,374	1,464,476
30,000 and over	7,985,410	1,990	6,523,224	1,352	64,357	1,394,487	3,531,112	1,939,348	131,500	1,420	64,357	1,394,487
8,000 to 30,000	159,574	1,445	141,376	1,627	339	14,787	161,398	23,300	121,345	1,627	339	14,787
2,500 to 8,000	166,237	.....	109,872	485	678	55,202	98,132	.....	42,252	.....	678	55,202
MASSACHUSETTS	82,638,917	7,325,880	50,801,602	10,675,909	707,980	13,127,546	83,341,286	11,314,555	47,592,692	10,601,252	707,980	13,124,807
30,000 and over	62,774,570	6,058,274	36,494,314	7,610,167	354,613	12,257,202	63,213,420	9,751,591	33,248,432	7,601,582	354,613	12,257,202
8,000 to 30,000	13,741,413	1,056,726	9,895,357	1,946,900	210,265	632,165	13,917,489	1,138,989	10,017,958	1,919,151	210,265	631,126
2,500 to 8,000	6,122,934	210,880	4,411,931	1,118,842	143,102	238,179	6,210,377	423,975	4,326,302	1,080,519	143,102	236,479
MICHIGAN	19,754,982	2,033,992	8,283,181	2,647,902	239,943	6,549,964	16,534,607	2,523,393	4,538,196	2,528,238	239,943	6,704,837
30,000 and over	13,874,160	2,012,769	5,126,622	1,426,356	120,508	5,187,905	11,655,926	2,507,320	2,354,994	1,368,324	120,508	5,304,780
8,000 to 30,000	3,667,125	285	1,601,466	985,230	56,670	1,023,474	3,303,663	9,023	1,246,041	927,161	56,670	1,064,768
2,500 to 8,000	2,213,697	20,938	1,555,093	236,316	62,765	338,585	1,575,018	7,050	937,161	232,753	62,765	335,289
MINNESOTA	9,077,218	401,040	7,382,070	126,217	217,586	950,305	6,994,581	745,439	4,943,449	127,119	217,586	960,988
30,000 and over	7,215,617	386,200	5,755,921	60,129	187,321	826,046	5,284,916	706,502	3,497,263	65,266	187,321	828,564
8,000 to 30,000	758,126	5,949	669,184	11,839	6,339	64,815	669,584	20,099	558,923	11,188	6,339	73,035
2,500 to 8,000	1,103,475	8,891	956,965	54,249	23,926	59,444	1,040,081	18,838	887,263	50,665	23,926	59,389
MISSISSIPPI	812,387	200	767,317	1,962	13,421	29,487	447,113	.....	403,020	1,185	13,421	29,487
30,000 and over	.....	.....	.....	.....	.....	.....	.....	.....	.....	.....	.....	.....
8,000 to 30,000	544,660	200	530,246	1,953	8,364	3,897	294,641	.....	281,202	1,178	8,364	3,897
2,500 to 8,000	267,727	.....	237,071	9	5,057	25,590	152,472	.....	121,818	7	5,057	25,590
MISSOURI	10,722,794	172,497	2,894,784	4,229,727	116,221	3,309,565	12,744,696	620,679	4,503,673	4,198,711	116,221	3,305,412
30,000 and over	9,929,490	144,755	2,212,851	4,211,798	111,097	3,248,989	12,086,083	599,222	3,946,276	4,184,326	111,097	3,245,162
8,000 to 30,000	371,953	12,965	314,148	10,917	675	33,248	350,961	3,076	307,154	7,273	675	32,783
2,500 to 8,000	421,351	14,777	367,785	7,012	4,449	27,328	307,652	18,381	250,243	7,112	4,449	27,467
MONTANA	2,779,674	342,176	2,227,423	25	46,071	163,979	2,364,544	444,901	1,709,568	25	46,071	163,979
30,000 and over	995,024	329,366	529,161	.....	1,862	134,635	1,037,569	422,325	478,747	.....	1,862	134,635
8,000 to 30,000	1,270,249	8,252	1,216,694	.....	27,305	17,998	875,445	22,576	807,566	.....	27,305	17,998
2,500 to 8,000	514,401	4,558	481,568	25	16,904	11,346	451,530	.....	423,255	25	16,904	11,346

TABLE 8.—NONREVENUE RECEIPTS AND NONGOVERNMENTAL COST PAYMENTS OF INCORPORATED PLACES HAVING A POPULATION OF 2,500 AND OVER, BY STATES: 1913—Continued.

[For a text discussion of this table, see page 409.]

STATE.	NONREVENUE RECEIPTS.						NONGOVERNMENTAL COST PAYMENTS.					
	Total.	Classified by source.					Total.	Classified by object.				
		From sales of investments and supplies.	From issue of debt obligations.	From trust and agency transactions.	From counterbalancing transactions.	From general transfers.		For purchase of investments and supplies.	For redemption of debt obligations.	In trust and agency transactions.	In counterbalancing transactions.	By general transfers.
NEBRASKA	$11,397,069	$533,934	$9,938,560	$452,759	$148,974	$322,842	$3,642,324	$310,699	$2,170,634	$689,175	$148,974	$322,842
30,000 and over	10,562,052	533,934	9,273,470	322,913	143,891	287,844	3,336,732	310,574	2,035,246	559,177	143,891	287,844
8,000 to 30,000	620,681	.....	474,953	129,550	5,014	11,164	238,062	.....	92,069	129,815	5,014	11,164
2,500 to 8,000	214,336	.....	190,137	296	69	23,834	67,530	125	43,319	183	69	23,834
NEVADA	655	.....	.....	.....	655	.....	28,359	.....	27,704	.....	655	.....
30,000 and over	.....	.....	.....	.....	.....	.....	.....	.....	.....	.....	.....	.....
8,000 to 30,000	8	.....	.....	.....	8	.....	26,712	.....	26,704	.....	8	.....
2,500 to 8,000	647	.....	.....	.....	647	.....	1,647	.....	1,000	.....	647	.....
NEW HAMPSHIRE	3,345,238	191,834	1,759,511	841,627	14,030	538,236	3,422,354	297,973	1,789,464	803,619	14,030	517,268
30,000 and over	1,023,280	88,855	574,918	209,184	2,760	147,563	1,028,492	191,550	491,196	195,423	2,760	147,563
8,000 to 30,000	1,626,442	88,888	903,368	395,834	4,406	233,946	1,693,913	79,252	1,005,498	387,834	4,406	216,923
2,500 to 8,000	695,516	14,091	281,225	236,609	6,864	156,727	699,949	27,171	292,770	220,362	6,864	152,782
NEW JERSEY	69,265,055	2,809,202	41,876,879	12,744,744	445,265	11,388,965	60,583,886	5,517,392	30,555,494	12,699,791	445,265	11,365,944
30,000 and over	54,914,719	2,627,435	33,228,791	9,545,214	339,261	9,174,018	49,479,962	5,049,918	25,421,849	9,559,404	339,261	9,109,530
8,000 to 30,000	8,254,353	168,789	4,658,735	1,888,793	84,304	1,453,732	6,267,636	309,973	2,469,411	1,887,830	84,304	1,516,118
2,500 to 8,000	6,095,983	12,978	3,989,353	1,310,737	21,700	761,215	4,836,288	157,501	2,664,234	1,252,557	21,700	740,296
NEW MEXICO	124,441	.....	115,560	.....	8,881	.....	24,299	.....	15,418	.....	8,881	.....
30,000 and over	.....	.....	.....	.....	.....	.....	.....	.....	.....	.....	.....	.....
8,000 to 30,000	110,642	.....	102,198	.....	8,444	.....	13,444	.....	5,000	.....	8,444	.....
2,500 to 8,000	13,799	.....	13,362	.....	437	.....	10,855	.....	10,418	.....	437	.....
NEW YORK	469,346,959	48,869,979	375,679,016	22,605,877	2,473,320	19,718,767	422,417,999	84,076,664	293,943,219	22,047,048	2,473,320	19,877,748
30,000 and over	460,343,007	48,779,157	368,962,810	21,356,062	2,298,719	18,946,259	415,162,168	83,993,081	288,975,155	20,797,222	2,298,719	19,097,991
8,000 to 30,000	6,129,523	57,927	4,167,830	1,239,071	148,270	516,425	5,598,062	24,418	3,667,789	1,238,629	148,270	518,956
2,500 to 8,000	2,874,429	32,895	2,548,376	10,744	26,331	256,083	1,657,769	59,165	1,300,275	11,197	26,331	260,801
NORTH CAROLINA	3,285,598	167,124	2,743,871	42,212	39,000	293,391	1,660,617	95,547	1,186,920	32,897	39,000	306,253
30,000 and over	895,588	.....	763,958	19,285	17,810	94,535	232,171	.....	103,879	15,947	17,810	94,535
8,000 to 30,000	1,448,872	.....	1,301,910	8,721	14,088	124,153	890,047	30,940	705,625	2,744	14,088	136,650
2,500 to 8,000	941,138	167,124	678,003	14,206	7,102	74,703	538,399	64,607	377,416	14,206	7,102	75,068
NORTH DAKOTA	585,869	.....	540,425	2,135	1,320	41,989	305,409	284	261,124	731	1,320	41,950
30,000 and over	.....	.....	.....	.....	.....	.....	.....	.....	.....	.....	.....	.....
8,000 to 30,000	478,099	.....	450,460	.....	792	26,847	167,620	284	139,891	.....	792	26,653
2,500 to 8,000	107,770	.....	89,965	2,135	528	15,142	137,789	.....	121,233	731	528	15,297
OHIO	56,706,341	6,015,990	32,896,477	545,374	663,454	16,585,046	39,568,734	9,646,665	12,117,627	543,263	663,454	16,597,725
30,000 and over	44,301,342	4,765,781	24,160,795	525,730	565,870	14,283,166	31,092,337	8,416,379	7,280,923	533,319	565,870	14,295,846
8,000 to 30,000	8,079,970	800,425	5,523,156	14,825	74,551	1,667,013	5,538,884	791,155	2,998,490	7,676	74,551	1,667,012
2,500 to 8,000	4,325,029	449,784	3,212,526	4,819	23,033	634,867	2,937,513	439,131	1,838,214	2,268	23,033	634,867
OKLAHOMA	3,827,917	351,668	2,703,105	575,094	39,616	158,434	3,434,231	476,565	2,232,078	528,970	39,616	157,002
30,000 and over	2,359,903	299,289	1,422,980	572,693	21,042	43,899	2,203,753	299,734	1,312,246	528,264	21,042	42,467
8,000 to 30,000	813,398	3,183	784,581	.....	11,726	13,908	677,410	59,828	591,948	.....	11,726	13,908
2,500 to 8,000	654,616	49,196	495,544	2,401	6,848	100,627	553,068	117,003	327,884	706	6,848	100,627
OREGON	10,128,939	272,719	9,311,673	25,386	96,245	422,916	6,261,893	517,980	5,183,923	27,359	96,245	436,386
30,000 and over	6,743,539	183,226	6,160,962	25,307	54,289	319,755	3,845,441	359,312	3,088,985	27,280	54,289	315,575
8,000 to 30,000	1,719,676	42,127	1,619,547	.....	18,804	39,198	1,272,322	88,600	1,106,089	.....	18,804	58,829
2,500 to 8,000	1,665,724	47,366	1,531,164	79	23,152	63,963	1,144,130	70,068	988,849	79	23,152	61,982
PENNSYLVANIA	42,611,469	3,337,839	21,464,880	3,847,866	313,600	13,647,284	38,853,045	5,803,950	15,345,074	3,741,681	313,600	13,648,740
30,000 and over	35,410,390	3,297,376	15,352,921	3,831,135	163,536	12,765,422	33,594,795	5,627,628	11,310,280	3,727,929	163,536	12,765,422
8,000 to 30,000	3,627,602	3,322	2,958,980	7,906	77,329	580,065	2,788,571	154,991	1,968,680	5,761	77,329	581,810
2,500 to 8,000	3,573,477	37,141	3,152,979	8,825	72,735	301,797	2,469,679	21,331	2,066,114	7,991	72,735	301,508
RHODE ISLAND	10,791,451	1,744,579	5,641,640	865,919	60,173	2,479,140	10,976,922	2,540,504	5,049,255	862,694	60,173	2,464,296
30,000 and over	7,347,914	1,729,969	2,892,210	593,246	55,081	2,077,408	7,636,675	2,393,580	2,532,300	578,528	55,081	2,077,186
8,000 to 30,000	2,396,315	14,610	1,945,019	224,671	2,251	209,764	2,318,924	146,924	1,752,791	223,216	2,251	193,742
2,500 to 8,000	1,047,222	.....	804,411	48,002	2,841	191,968	1,021,323	.....	764,164	60,950	2,841	193,368

TABLE 8.—NONREVENUE RECEIPTS AND NONGOVERNMENTAL COST PAYMENTS OF INCORPORATED PLACES HAVING A POPULATION OF 2,500 AND OVER, BY STATES: 1913—Continued.

[For a text discussion of this table, see page 409.]

STATE.	NONREVENUE RECEIPTS.						NONGOVERNMENTAL COST PAYMENTS.					
	Total.	Classified by source.					Total.	Classified by object.				
		From sales of investments and supplies.	From issue of debt obligations.	From trust and agency transactions.	From counterbalancing transactions.	From general transfers.		For purchase of investments and supplies.	For redemption of debt obligations.	In trust and agency transactions.	In counterbalancing transactions.	By general transfers.
SOUTH CAROLINA	$1,329,284	$15,000	$1,145,509	$18,176	$28,321	$122,278	$1,056,477	$42,685	$855,352	$13,341	$28,321	$116,778
30,000 and over	257,098	3,000	168,300	17,000	12,270	56,528	209,973	1,478	133,032	12,165	12,270	51,028
8,000 to 30,000	623,871	.....	613,043	165	5,149	5,514	477,445	.....	466,617	165	5,149	5,514
2,500 to 8,000	448,315	12,000	364,166	1,011	10,902	60,236	369,059	41,207	255,703	1,011	10,902	60,236
SOUTH DAKOTA	321,692	13,713	279,490	15,518	3,452	9,519	474,755	11,746	435,892	14,096	3,452	9,569
30,000 and over	.....	.....	.....	.....	.....	.....	.....	.....	.....	.....	.....	.....
8,000 to 30,000	155,368	13,713	124,569	15,466	1,620	.....	288,401	11,746	261,001	14,034	1,620	.....
2,500 to 8,000	166,324	.....	154,921	52	1,832	9,519	186,354	.....	174,891	62	1,832	9,569
TENNESSEE	4,373,970	19,751	3,166,659	28,742	51,949	1,106,869	2,649,992	32,350	1,439,398	14,661	51,949	1,111,634
30,000 and over	3,785,397	2,629	2,720,128	28,742	37,854	996,044	2,295,368	13,850	1,228,335	14,661	37,854	1,000,668
8,000 to 30,000	184,852	1,049	114,984	.....	2,269	66,550	124,871	.....	55,911	.....	2,269	66,691
2,500 to 8,000	403,721	16,073	331,547	.....	11,826	44,275	229,753	18,500	155,152	.....	11,826	44,275
TEXAS	12,903,491	166,304	10,287,959	250,765	250,642	1,947,821	7,001,264	603,530	3,958,093	246,038	250,642	1,942,961
30,000 and over	9,848,924	110,208	7,740,546	33,031	223,379	1,741,760	5,784,011	521,362	3,271,429	31,650	223,379	1,736,191
8,000 to 30,000	2,050,564	42,597	1,766,436	88,884	13,037	139,610	668,056	70,811	355,714	88,884	13,037	139,610
2,500 to 8,000	1,004,003	13,499	780,977	128,850	14,226	66,451	549,197	11,357	330,950	125,504	14,226	67,160
UTAH	1,464,197	37,442	1,339,289	16,212	44,675	26,579	1,781,444	27,278	1,672,018	10,894	44,675	26,579
30,000 and over	750,225	7,467	719,784	12,183	3,314	7,477	1,034,237	26,821	989,200	7,425	3,314	7,477
8,000 to 30,000	479,303	.....	475,249	989	2,570	495	527,848	317	524,466	.....	2,570	495
2,500 to 8,000	234,669	29,975	144,256	3,040	38,791	18,607	219,359	140	158,352	3,469	38,791	18,607
VERMONT	1,982,013	9,658	1,485,058	297,160	18,330	171,807	1,724,001	66,917	1,188,182	276,279	18,330	174,293
30,000 and over	.....	.....	.....	.....	.....	.....	.....	.....	.....	.....	.....	.....
8,000 to 30,000	671,295	2,931	440,367	114,083	5,256	108,658	685,372	33,857	427,539	108,962	5,256	109,758
2,500 to 8,000	1,310,718	6,727	1,044,691	183,077	13,074	63,149	1,038,629	33,060	760,643	167,317	13,074	64,535
VIRGINIA	5,655,761	122,494	3,697,115	20,788	71,413	1,743,951	4,416,655	731,879	1,716,723	16,026	71,413	1,880,614
30,000 and over	4,848,086	105,319	3,157,410	11,927	38,413	1,535,017	3,624,473	647,730	1,260,235	7,165	38,413	1,670,930
8,000 to 30,000	388,828	200	276,537	.....	26,812	85,279	446,4 6	22,806	313,199	.....	26,812	83,679
2,500 to 8,000	418,847	16,975	263,168	8,861	6,188	123,655	345,686	61,343	143,289	8,861	6,188	126,005
WASHINGTON	19,070,782	885,106	15,908,549	631,676	461,245	1,184,206	15,393,821	336,885	12,829,993	581,492	461,245	1,184,206
30,000 and over	14,566,532	875,214	11,559,034	565,054	430,012	1,137,218	11,264,295	287,808	8,896,546	512,711	430,012	1,137,218
8,000 to 30,000	2,225,737	.....	2,144,331	43,712	17,724	19,970	2,226,561	16,833	2,130,765	41,269	17,724	19,970
2,500 to 8,000	2,278,513	9,892	2,205,184	22,910	13,509	27,018	1,902,965	32,244	1,802,682	27,512	13,509	27,018
WEST VIRGINIA	891,817	.....	583,413	5,117	15,066	288,221	635,440	14,419	310,333	7,401	15,066	288,221
30,000 and over	369,802	.....	150,149	1,537	3,073	215,043	356,882	.....	134,905	3,861	3,073	215,043
8,000 to 30,000	416,158	.....	353,560	120	8,924	53,554	191,363	5,059	123,706	120	8,924	53,554
2,500 to 8,000	105,857	.....	79,704	3,460	3,069	19,624	87,195	9,360	51,722	3,420	3,069	19,624
WISCONSIN	11,422,780	102,226	6,303,314	4,034,234	141,970	841,036	10,561,277	233,542	5,298,547	4,040,199	141,970	847,019
30,000 and over	6,609,534	97,935	3,865,215	2,187,902	24,970	433,512	6,008,142	203,767	3,162,444	2,180,498	24,970	436,463
8,000 to 30,000	2,811,508	300	1,357,891	1,101,419	93,885	258,013	2,612,607	9,715	1,152,257	1,107,009	93,885	249,741
2,500 to 8,000	2,001,738	3,991	1,080,208	744,913	23,115	149,511	1,940,528	20,060	983,846	752,692	23,115	160,815
WYOMING	73,265	.....	68,281	.....	3,734	1,250	90,920	.....	85,936	.....	3,734	1,250
30,000 and over	.....	.....	.....	.....	.....	.....	.....	.....	.....	.....	.....	.....
8,000 to 30,000	24,984	.....	23,506	.....	1,478	.....	77,619	.....	76,141	.....	1,478	.....
2,500 to 8,000	48,281	.....	44,775	.....	2,256	1,250	13,301	.....	9,795	.....	2,256	1,250

TABLE 9.—NONREVENUE RECEIPTS AND NONGOVERNMENTAL COST PAYMENTS OF INCORPORATED PLACES HAVING A POPULATION OF 2,500 AND OVER: 1913.

[For a text discussion of this table, see page 409.]

INCORPORATED PLACE.	NONREVENUE RECEIPTS.						NONGOVERNMENTAL COST PAYMENTS.					
	Total.	Classified by source.					Total.	Classified by object.				
		From sales of investments and supplies.	From issue of debt obligations.	From trust and agency transactions.	From counterbalancing transactions.	From general transfers.		For purchase of investments and supplies.	For redemption of debt obligations.	In trust and agency transactions.	In counterbalancing transactions.	By general transfers.
ALABAMA.												
Total	$2,690,503	$9,270	$1,955,655	$33,253	$59,923	$632,402	$2,597,985	$52,622	$1,822,968	$35,077	$59,923	$627,395
INCORPORATED PLACES HAVING A POPULATION OF 30,000 AND OVER.												
Birmingham	$1,484,066	$9,270	$983,965	$20,874	$31,603	$438,354	$1,268,660	$52,622	$725,667	$20,294	$31,603	$438,474
Mobile	260,667	.....	258,432	170	570	1,495	398,177	.....	395,912	200	570	1,495
Montgomery	500,559	.....	377,399	1,355	21,889	99,916	488,489	.....	375,054	3,946	21,889	87,600
INCORPORATED PLACES HAVING A POPULATION OF 8,000 TO 30,000.												
Anniston	$40,765	.....	$35,634	.....	$131	$5,000	$66,533	.....	$61,402	.....	$131	$5,000
Bessemer	39,577	.....	11,674	$452	687	26,764	56,313	.....	29,970	$235	687	25,421
Gadsden	1,186	.....	.....	.....	436	750	36,266	.....	34,830	.....	436	1,000
Selma	33,240	.....	18,328	.....	1,094	13,818	57,495	.....	41,261	.....	1,094	15,140
Tuscaloosa	131,700	.....	125,000	.....	624	6,076	18,104	.....	10,086	.....	624	7,394
INCORPORATED PLACES HAVING A POPULATION OF 2,500 TO 8,000.												
Alabama City	$4,100	.....	$3,000	.....	.....	$1,100	$3,100	.....	$2,000	.....	.....	$1,100
Attalla	2,696	.....	2,696	.....	.....	.....	1,700	.....	1,700	.....	.....	.....
Decatur	1,216	.....	550	.....	$666	.....	666	.....	.....	.....	$666	.....
Dothan	37,273	.....	37,273	.....	.....	.....	22,177	.....	22,177	.....	.....	.....
Eufaula	19,220	.....	16,751	.....	50	2,419	12,469	.....	10,000	.....	50	2,419
Florence	28,755	.....	25,400	.....	355	3,000	26,375	.....	23,700	.....	355	2,320
Girard	7,482	.....	3,000	.....	.....	4,482	4,482	.....	.....	.....	.....	4,482
Greenville	884	.....	.....	.....	374	510	884	.....	.....	.....	374	510
Huntsville	7,932	.....	100	.....	160	7,672	42,531	.....	33,827	.....	160	8,544
Jasper	1,819	.....	.....	.....	.....	1,819	1,419	.....	.....	.....	.....	1,419
Lanett	3,894	.....	3,074	.....	48	772	999	.....	.....	.....	48	951
New Decatur	12,937	.....	11,225	.....	212	1,500	10,687	.....	8,975	.....	212	1,500
Opelika	2,263	.....	.....	.....	763	1,500	9,741	.....	7,379	.....	763	1,599
Phenix City	4,058	.....	2,900	.....	9	1,149	2,802	.....	1,644	.....	9	1,149
Sheffield	7,929	.....	1,957	.....	176	5,796	16,148	.....	8,357	.....	176	7,615
Talladega	11,233	.....	.....	$10,402	.....	831	10,972	.....	.....	$10,402	.....	570
Troy	30,627	.....	28,197	.....	.....	2,430	23,521	.....	21,091	.....	.....	2,430
Tuscumbia	9,725	.....	6,600	.....	76	3,049	9,431	.....	5,500	.....	76	3,855
Tuskegee	4,700	.....	2,500	.....	.....	2,200	7,844	.....	2,436	.....	.....	5,408
Union Springs	.....	.....	.....	.....	.....	.....	.....	.....	.....	.....	.....	.....
ARIZONA.												
Total	$389,462	$4,233	$351,347	.....	$5,412	$28,470	$179,669	.....	$145,787	.....	$5,412	$28,470
INCORPORATED PLACES HAVING A POPULATION OF 8,000 TO 30,000.												
Bisbee	$711	.....	$452	.....	$259	.....	$29,312	.....	$29,053	.....	$259	.....
Phoenix	332,063	.....	324,352	.....	3,346	$4,365	92,415	.....	84,704	.....	3,346	$4,365
Tucson	22,865	$1,900	20,965	.....	.....	.....	13,417	.....	13,417	.....	.....	.....
INCORPORATED PLACES HAVING A POPULATION OF 2,500 TO 8,000.												
Clifton	$17	.....	$17	.....	.....	.....	$15	.....	$15	.....	.....	.....
Douglas	.....	.....	.....	.....	.....	.....	3,000	.....	3,000	.....	.....	.....
Globe	1,755	.....	.....	.....	$1,755	.....	7,976	.....	6,221	.....	$1,755	.....
Nogales	.....	.....	.....	.....	.....	.....	.....	.....	.....	.....	.....	.....
Prescott	24,157	.....	.....	.....	52	$24,105	26,157	.....	2,000	.....	52	$24,105
Yuma	7,894	$2,333	5,561	.....	.....	.....	7,377	.....	7,377	.....	.....	.....
ARKANSAS.												
Total	$1,295,325	.....	$1,160,435	$409	$91,121	$43,360	$843,309	$13,398	$699,859	$571	$91,121	$38,360
INCORPORATED PLACES HAVING A POPULATION OF 30,000 AND OVER.												
Little Rock	$481,527	.....	$427,174	$200	$14,971	$39,182	$353,678	.....	$304,325	$200	$14,971	$34,182

TABLE 9.—NONREVENUE RECEIPTS AND NONGOVERNMENTAL COST PAYMENTS OF INCORPORATED PLACES HAVING A POPULATION OF 2,500 AND OVER: 1913—Continued.

[For a text discussion of this table, see page 409.]

INCORPORATED PLACE.	NONREVENUE RECEIPTS.						NONGOVERNMENTAL COST PAYMENTS.					
	Total.	Classified by source.					Total.	Classified by object.				
		From sales of investments and supplies.	From issue of debt obligations.	From trust and agency transactions.	From counterbalancing transactions.	From general transfers.		For purchase of investments and supplies.	For redemption of debt obligations.	In trust and agency transactions.	In counterbalancing transactions.	By general transfers.
ARKANSAS—Continued.												
INCORPORATED PLACES HAVING A POPULATION OF 8,000 TO 30,000.												
Argenta	$28,178		$28,000			$178	$18,686		$18,508			$178
Fort Smith	363,782		287,762		$76,020		94,619		18,599		$76,020	
Helena	16,350		16,350				2,000		2,000			
Hot Springs	99,474		99,409		65		87,432		87,367		65	
Pine Bluff	11,062		10,997		65		4,361		4,296		65	
INCORPORATED PLACES HAVING A POPULATION OF 2,500 TO 8,000.												
Arkadelphia	$11,728		$11,728				$11,214		$11,214			
Batesville	10,068		10,068				5,116		5,116			
Blytheville	2,855		2,855				1,270		1,270			
Camden	24,007		24,007				36,148	$12,790	23,358			
Conway							7,400		7,400			
El Dorado	11,147		11,147				13,845		13,845			
Eureka Springs	646		646									
Fayetteville	20,710		20,710				16,300		16,300			
Fordyce	12,520		12,520				10,510		10,510			
Hope	65,333		65,333				71,293		71,293			
Jonesboro							5,000		5,000			
Malvern	7,371		7,371				9,125		9,125			
Marianna	3,152		152			$3,000	4,000		1,000			$3,000
Mena	11,970		11,970				13,536		13,536			
Newport	45,030		45,030				11,087		11,087			
Paragould	6,349		6,349				6,072		6,072			
Prescott	27,279		27,070	$209			25,302		24,931	$371		
Rogers												
Russellville												
Stuttgart	10,561		10,561				15,920		15,920			
Texarkana							1,000		1,000			
Van Buren	24,226		23,226			1,000	18,395	608	16,787			1,000
CALIFORNIA.												
Total	$29,406,202	$18,310	$24,088,416	$2,862,167	$1,218,945	$1,218,364	$10,670,244	$1,148,495	$4,259,702	$2,825,254	$1,218,945	$1,217,848
INCORPORATED PLACES HAVING A POPULATION OF 30,000 AND OVER.												
Berkeley	$56,230		$14,457	$34,815	$2,888	$4,070	$104,850		$53,002	$44,890	$2,888	$4,070
Los Angeles	3,927,940	$12,000	2,069,980	583,538	508,715	753,707	4,007,554	$1,148,495	991,989	604,648	508,715	753,707
Oakland	1,804,177		1,360,585	178,105	145,119	120,368	888,932		471,002	152,443	145,119	120,368
Pasadena	1,450,493	5,022	1,337,361	5,452	18,268	84,390	245,342		138,916	4,063	18,268	84,095
Sacramento	513,257		439,019		34,521	39,717	122,768		48,751		34,521	39,496
San Diego	1,364,015		1,127,258	8,318	205,030	23,409	391,620		154,635	8,546	205,030	23,409
San Francisco	15,922,090		13,598,405	2,033,956	174,060	115,669	4,002,520		1,716,959	1,995,832	174,060	115,669
San Jose	389,871		383,076	2,690	4,105		41,598		34,803	2,690	4,105	
INCORPORATED PLACES HAVING A POPULATION OF 8,000 TO 30 000.												
Alameda	$174,277		$168,947	$1,498	$45	$3,787	$23,618		$19,413	$373	$45	$3,787
Bakersfield	614,104		591,661	1,096	18,781	2,566	26,697		5,000	350	18,781	2,566
Eureka	183				183		9,566		9,383		183	
Fresno	50,407		46,631		3,776		25,121		21,345		3,776	
Long Beach	69,184		48,251		20,933		92,589		71,656		20,933	
Pomona	609				609		11,434		10,825		609	
Redlands	60				60		24,560		24,500		60	
Riverside	1,168,249		1,160,000		8,249		23,003		14,754		8,249	
San Bernardino	1,019				1,019		14,544		13,525		1,019	
Santa Ana	232,988		230,250	550	2,188		18,863		16,125	550	2,188	
Santa Barbara	46,728		38,000		8,728		32,503		23,775		8,728	
Santa Cruz	845				845		14,345		13,500		845	
Stockton	10,618		538	8,862	625	593	25,191		15,770	8,203	625	593
Vallejo	6				6		2,006		2,000		6	

TABLE 9.—NONREVENUE RECEIPTS AND NONGOVERNMENTAL COST PAYMENTS OF INCORPORATED PLACES HAVING A POPULATION OF 2,500 AND OVER: 1913—Continued.

[For a text discussion of this table, see page 409.]

INCORPORATED PLACE.	NONREVENUE RECEIPTS.						NONGOVERNMENTAL COST PAYMENTS.					
	Total.	Classified by source.					Total.	Classified by object.				
		From sales of investments and supplies.	From issue of debt obligations.	From trust and agency transactions.	From counterbalancing transactions.	From general transfers.		For purchase of investments and supplies.	For redemption of debt obligations.	In trust and agency transactions.	In counterbalancing transactions.	By general transfers.
CALIFORNIA—Continued.												
INCORPORATED PLACES HAVING A POPULATION OF 2,500 TO 8,000.												
Alhambra	$200,734		$178,673		$22,061		$32,311		$10,250		$22,061	
Anaheim	876			$250	626		11,914		11,288		626	
Chico	28				28		11,853		11,825		28	
Coalinga	4,413		4,148		265		12,765		12,500		265	
Colton	6,080		6,006		74		5,924		5,850		74	
Corona	115,262		110,000	25	2,112	$3,125	11,174		5,912	$25	2,112	$3,125
Emeryville												
Glendale	74,826		72,472		2,354		10,729		8,375		2,354	
Grass Valley	25				25		2,025		2,000		25	
Hanford	41,218		38,160		3,058		6,808		3,750		3,058	
Hayward	85,738		85,404		334		5,792		5,458		334	
Lodi							9,450		9,450			
Marysville	860		50		737	73	22,925		22,115		737	73
Merced	1,459				1,459		6,359		4,900		1,459	
Mill Valley							3,500		3,500			
Modesto	933				933		13,933		13,000		933	
Monrovia	79				79		12,229		12,150		79	
Monterey	82				82		3,832		3,750		82	
Napa	223			80	143		2,788		2,500	145	143	
Nevada City							4,680		4,680			
Ocean Park	97,658		92,000	2,250	3,408		9,408		3,750	2,250	3,408	
Ontario	52,573		48,116		4,457		11,622		7,165		4,457	
Orange	51,822		51,516		306		8,306		8,000		306	
Oroville	47,747		46,716		1,031		6,031		5,000		1,031	
Oxnard	2				2		3,127		3,125		2	
Palo Alto	3,335				2,435	900	15,060		11,725		2,435	900
Petaluma	320				320		3,320		3,000		320	
Porterville							7,725		7,725			
Red Bluff	1,772	$1,288			484		3,400		2,916		484	
Redding	10				10		6,135		6,125		10	
Redondo Beach	139				139		11,358		11,219		139	
Richmond	316,124		300,773		290	15,061	18,351		3,000		290	15,061
Roseville	48				48		1,148		1,100		48	
Salinas							3,375		3,375			
San Leandro							3,450		3,450			
San Luis Obispo	2,310			682	1,628		9,274		7,400	246	1,628	
San Mateo							13,785		13,785			
San Rafael							5,775		5,775			
Santa Clara	66,264		66,264				7,347		7,347			
Santa Monica	187,375		154,339		8,361	24,675	60,536		27,500		8,361	24,675
Santa Rosa	25,724				604	25,120	36,349		10,625		604	25,120
South Pasadena	72,190		71,519		671		14,421		13,750		671	
Tulare	111,212		110,366		846		24,846		24,000		846	
Ventura	17,534		17,232		302		10,877		10,575		302	
Visalia	19,925		19,832		93		8,255		8,162		93	
Watsonville	549		411		1	137	5,688		5,550		1	137
Whittier	82				82		14,438		14,356		82	
Woodland	1,301				304	997	6,622		5,321		304	997
COLORADO.												
Total	$9,028,220	$65,516	$5,405,247	$938,254	$94,364	$2,524,839	$5,828,450	$354,099	$1,903,673	$933,876	$94,364	$2,542,438
INCORPORATED PLACES HAVING A POPULATION OF 30,000 AND OVER.												
Colorado Springs	$361,698	$377	$254,092	$15,572	$5,258	$86,399	$277,085	$7,408	$169,869	$8,151	$5,258	$86,399
Denver	7,210,978	59,100	4,277,104	922,107	43,837	1,908,830	4,295,204	286,000	1,114,229	924,709	43,837	1,926,429
Pueblo	780,103	3,714	257,714		10,092	508,583	761,652	21,329	220,632	1,016	10,092	508,583
INCORPORATED PLACES HAVING A POPULATION OF 8,000 TO 30,000.												
Boulder	$21,885		$21,000		$885		$28,735		$27,850		$885	
Fort Collins	12,911		2,810	$575	459	$9,067	49,665	$29,225	10,914		459	$9,067
Greeley	595		312		283		283				283	
Trinidad	111,527		110,559		968		52,456		51,488		968	

TABLE 9.—NONREVENUE RECEIPTS AND NONGOVERNMENTAL COST PAYMENTS OF INCORPORATED PLACES HAVING A POPULATION OF 2,500 AND OVER: 1913—Continued.

[For a text discussion of this table, see page 409.]

INCORPORATED PLACE.	NONREVENUE RECEIPTS.						NONGOVERNMENTAL COST PAYMENTS.					
	Total.	Classified by source.					Total.	Classified by object.				
		From sales of investments and supplies.	From issue of debt obligations.	From trust and agency transactions.	From counterbalancing transactions.	From general transfers.		For purchase of investments and supplies.	For redemption of debt obligations.	In trust and agency transactions.	In counterbalancing transactions.	By general transfers.
COLORADO—Continued.												
INCORPORATED PLACES HAVING A POPULATION OF 2,500 TO 8,000.												
Alamosa	$2,004		$2,000		$4		$4,769		$4,765		$4	
Canon City	571				571		16,065		15,494		571	
Colorado City	15,790		14,615		1,175		12,101		10,926		1,175	
Cripple Creek	61,100		61,100				49,989		49,989			
Durango	3,804		3,575		229		19,024		18,795		229	
Englewood	3,107	$1,725	1,361		21		2,146		2,125		21	
Florence	389		250		139		2,624		2,485		139	
Fort Morgan	1,714		1,714				7,310	$5,137	2,173			
Grand Junction	241,267		223,777		17,490		29,740		12,250		17,490	
La Junta	42,662	600	41,949		113		4,860		4,747		113	
Lamar	10,548		10,490		58		21,322		21,264		58	
Leadville	51,815		51,815				49,762		49,762			
Longmont	17,287		16,279		1,008		35,278	1,000	33,270		1,008	
Loveland	13,583		268		1,355	$11,960	33,059	4,000	15,744		1,355	$11,960
Monte Vista	28				28		738		710		28	
Montrose	1,392		1,368		24		6,347		6,323		24	
Rocky Ford	106				106		14,620		14,514		106	
Salida	33,427		32,987		440		13,706		13,266		440	
Sterling	27,929		18,108		9,821		28,488		18,667		9,821	
Victor							11,422		11,422			
CONNECTICUT.												
Total	$10,208,675	$154,437	$6,733,439	$618,839	$218,479	$2,483,481	$9,535,049	$634,584	$5,650,450	$603,371	$218,479	$2,428,165
INCORPORATED PLACES HAVING A POPULATION OF 30,000 AND OVER.												
Bridgeport	$254,616	$33,900	$152,958	$27,019	$1,536	$39,203	$213,776	$71,995	$74,023	$27,019	$1,536	$39,203
Hartford	1,232,862	61,395	531,527	23,119	26,881	589,940	1,384,551	199,434	589,377	21,279	26,881	547,580
New Britain	124,085		75,086	9,868	1,582	37,549	154,122	42,031	64,867	8,093	1,582	37,549
New Haven	1,863,149	37,825	484,415	154,620	12,242	1,174,047	1,811,149	49,000	421,652	154,541	12,242	1,173,714
Waterbury	689,125	12,000	437,070	93,719	64,067	82,269	619,750	7,053	383,759	93,889	64,067	70,982
INCORPORATED PLACES HAVING A POPULATION OF 8,000 TO 30,000.												
Ansonia	$152,206		$109,014	$12,527	$406	$30,259	$182,463	$11,000	$128,271	$12,527	$406	$30,259
Bristol	76,160	$6,145	63,198	4,327	44	2,446	88,887	400	81,671	4,327	44	2,445
Danbury	183,430		170,000		1,000	12,430	209,179	2,749	193,000		1,000	12,430
Danbury town	80,583		75,671	4,912			82,441		77,529	4,912		
Derby	16,924			7,324		9,600	23,777	2,354	4,499	7,324		9,600
East Hartford town	143,662		136,183	2,760	1,719	3,000	170,588	30,929	132,300	2,690	1,719	2,950
Enfield town	37,837		35,000	1,764	273	800	46,085		43,248	1,764	273	800
Greenwich town	238,883		206,000	3,552	4,331	25,000	262,372	23,489	206,000	3,552	4,331	25,000
Manchester town	116,687		103,625	4,674	7,500	888	136,839	2,827	122,000	3,624	7,500	888
Meriden	77,544		77,000		1	543	106,044		105,500	39,013	1	543
Meriden town [1]	394,049		354,000	39,013	1,000	36	287,116		247,067		1,000	36
Middletown	49,189		26,100		8,898	14,191	68,128	14,456	31,100		8,898	13,674
Middletown town	122,888		100,000	22,365	5	518	122,888		100,000	22,365	5	518
Naugatuck	141,790		62,369	12,502	1,231	65,688	171,440		93,190	12,502	1,231	64,517
New London	347,512		239,093	28,419	250	79,750	334,398	5,000	220,979	28,419	250	79,750
Norwalk town	26,846		332	7,757	5	18,752	48,846	22,129	203	7,757	5	18,752
Norwich	217,793		147,000	4,450	4,194	62,149	156,135		86,700	3,092	4,194	62,149
Norwich town	14,351		1,660	3,981		8,710	23,059	1,533	8,800	4,016		8,710
Orange town	35,783		25,000	6,175	4,608		50,645		39,862	6,175	4,608	
South Norwalk	238,631		190,480		19,614	28,537	88,351	28,500	11,700		19,614	28,537
Stamford	69,270		62,500		545	6,225	48,853	17,083	25,000		545	6,225
Stamford town [1]	289,883		240,011	8,850	27,033	13,989	237,231	21,302	166,057	8,850	27,033	13,989
Stonington town	63,208		61,045	2,163			92,565		90,402	2,163		
Torrington	50,000		50,000				50,000		50,000			
Torrington town	66,300		50,000	13,396	2,516	388	70,450	4,150	50,000	13,396	2,516	388
Vernon town	65,225		41,000	20,217	787	3,221	69,317	4,092	41,000	20,217	787	3,221
Wallingford	97,416		88,542			8,874	38,159		29,285			8,874
Wallingford town	145,192		101,205	10,482	1,236	32,269	117,462		72,389	10,482	1,236	33,355
Willimantic	47,801		38,000	437		9,364	36,351	550	26,000	437		9,364
Winchester town	56,828		53,000	3,323	232	273	59,711	25,399	31,000	2,807	232	273
Windham town	18,240		16,000	2,180	60		9,161	363	5,500	3,238	60	

[1] The population of this town is over 30,000. It is included in this group instead of in the one preceding, because not incorporated as a city.

TABLE 9.—NONREVENUE RECEIPTS AND NONGOVERNMENTAL COST PAYMENTS OF INCORPORATED PLACES HAVING A POPULATION OF 2,500 AND OVER: 1913—Continued.

[For a text discussion of this table, see page 409.]

INCORPORATED PLACE.	NONREVENUE RECEIPTS.						NONGOVERNMENTAL COST PAYMENTS.					
	Total.	Classified by source.					Total.	Classified by object.				
		From sales of investments and supplies.	From issue of debt obligations.	From trust and agency transactions.	From counterbalancing transactions.	From general transfers.		For purchase of investments and supplies.	For redemption of debt obligations.	In trust and agency transactions.	In counterbalancing transactions.	By general transfers.
CONNECTICUT—Continued.												
INCORPORATED PLACES HAVING A POPULATION OF 2,500 TO 8,000.												
Berlin town	$21,043		$20,000	$542	$401	$100	$15,993		$15,000	$542	$401	$50
Bethel	10,338		10,000		338		338				338	
Bethel town	16,663	$125	12,000	881	924	2,733	19,034	$2,496	12,000	881	924	2,733
Branford	108				108		108				108	
Branford town	36,258		32,762	3,391	105		43,990		40,494	3,391	105	
Canton town	16,800		15,000	796	4	1,000	18,143		16,343	796	4	1,000
Danielson	5,011		5,000		11		5,511		5,500		11	
Darien town	21,684		19,700	1,829	155		33,513		31,529	1,829	155	
East Windsor town	8,836		8,000	358	162	316	8,836		8,000	358	162	316
Essex town	11,232		8,000	2,686	362	184	15,267		12,040	2,681	362	184
Fairfield town	8,688		5,500	2,435	182	571	11,188		8,000	2,435	182	571
Farmington town	13,895		10,000	3,674	221		13,720		10,025	3,474	221	
Glastonbury town	34,368		20,000	8,595	263	5,510	53,968	6,851	39,600	1,744	263	5,510
Greenwich	90,181		90,000		181		30,181		30,000		181	
Griswold town	31,087		18,000	892		12,195	27,955		15,000	760		12,195
Groton town	42,334		34,873	1,961		5,500	33,961		26,500	1,961		5,500
Guilford town	21,772		20,542	1,230			11,572		10,342	1,230		
Hamden town	50,344		40,300	3,794	6,250		54,044		44,000	3,794	6,250	
Huntington town	13,509		5,958	1,246	553	5,752	22,966	7,351	7,652	1,658	553	5,752
Jewett City	731			418	313		731			418	313	
Killingly town	50,952		48,500	1,626	14	812	62,452		60,000	1,626	14	812
Litchfield town	28,926		23,050	3,077	2,779	20	33,226	1,590	27,350	1,487	2,779	20
Milford town	16,454		11,000	3,943	1,511		16,954	500	11,000	3,943	1,511	
Montville town	2,314		2,000	314			6,314		6,000	314		
New Canaan town	19,471	100	15,000	1,865	506	2,000	21,454	2,083	15,000	1,865	506	2,000
New Milford town	31,345		29,000	1,690	5	650	25,345		23,000	1,690	5	650
Newtown town	13,742		12,303	907	51	481	1,647		208	907	51	481
Norwalk	2,000					2,000	7,368	5,368				2,000
Plainfield town	6,415			1,414	1	5,000	6,347			1,346	1	5,000
Plainville town	12,698		10,924	540	71	1,163	9,641		7,874	540	71	1,156
Plymouth town	90,374		86,374	947	1,162	1,891	61,500	1,800	55,700	947	1,162	1,891
Portland town	3,085			2,572	15	498	10,086	1,000	6,000	2,573	15	498
Putnam	282,000		281,000			1,000	1,000					1,000
Putnam town	34,310		32,414	834		1,062	14,896		13,000	834		1,062
Ridgefield town	55,228		52,130	1,731	172	1,195	17,095	2,397	12,000	1,331	172	1,195
Rockville	31,305		24,300		4,200	2,805	35,102	3,797	24,300		4,200	2,805
Salisbury town	2,449			2,064		385	2,949	1,348	500	716		385
Seymour town	27,912		25,000	2,912			15,912		13,000	2,912		
Shelton	21,500		20,000			1,500	18,455	2,955	14,000			1,500
Simsbury town	1,769			1,437		332	7,269		5,500	1,437		332
Southington	17,061		17,000		61		1,652		1,591		61	
Southington town	78,466	2,902	63,000	1,794	1,348	9,422	54,682	2,118	40,000	1,794	1,348	9,422
Sprague town	22,125		21,500	601	24		13,518		13,000	494	24	
Stafford town	20,143		14,000	6,121	10	12	23,143		17,000	6,121	10	12
Stafford Springs	500		500				2,500		2,500			
Stratford town	176,055		172,845	1,086	12	2,112	165,934	2,724	160,000	1,086	12	2,112
Suffield town	47,970		44,530	1,982	55	1,403	40,849		37,367	2,024	55	1,403
Thomaston town	6,464		5,000	1,152	12	300	16,465		15,000	1,153	12	300
Thompson town	19,130		18,100	1,014	16		23,730		22,700	1,014	16	
Waterford town	662			640	22		662			640	22	
Watertown town	9,974		8,000	1,613	147	214	13,341	367	11,000	1,613	147	214
West Hartford town	657,744		623,000		1,576	33,168	628,744		594,000		1,576	33,168
Westport town	2,978			1,193		1,785	6,278		3,301	1,192		1,785
Wethersfield town	33,656		22,500	176	10	10,970	25,830		15,300	176	10	10,344
Windsor town	32,384		26,000	1,597		4,787	29,385	1,001	22,000	1,597		4,787
Windsor Locks town	32,944	45	29,750	1,374	30	1,745	8,676	20	5,304	1,577	30	1,745
Winsted	15,340		15,000		340		11,340	1,000	10,000		340	
DELAWARE.												
Total	$1,256,890		$198,608	$317	$2,828	$1,055,137	$1,311,472	$12,065	$241,174	$242	$2,828	$1,055,163
INCORPORATED PLACES HAVING A POPULATION OF 30,000 AND OVER.												
Wilmington	$1,248,182		$195,608	$175	$2,772	$1,049,627	$1,297,690	$12,065	$233,169	$100	$2,772	$1,049,584
INCORPORATED PLACES HAVING A POPULATION OF 2,500 TO 8,000.												
Dover	$17				$17		$1,359		$1,342		$17	
Milford	3,145		$3,000	$142	3		6,808		6,663	$142	3	
New Castle	5,546				36	$5,510	5,615				36	$5,579

TABLE 9.—NONREVENUE RECEIPTS AND NONGOVERNMENTAL COST PAYMENTS OF INCORPORATED PLACES HAVING A POPULATION OF 2,500 AND OVER: 1913—Continued.

[For a text discussion of this table, see page 409.]

INCORPORATED PLACE.	NONREVENUE RECEIPTS.						NONGOVERNMENTAL COST PAYMENTS.					
	Total.	Classified by source.					Total.	Classified by object.				
		From sales of investments and supplies.	From issue of debt obligations.	From trust and agency transactions.	From counterbalancing transactions.	From general transfers.		For purchase of investments and supplies.	For redemption of debt obligations.	In trust and agency transactions.	In counterbalancing transactions.	By general transfers.
DISTRICT OF COLUMBIA.												
INCORPORATED PLACES HAVING A POPULATION OF 30,000 AND OVER.												
Washington	$2,707,224	$44,020	$25,962	$978,476	$42,716	$1,616,050	$4,755,482	$3,400	$2,111,826	$981,490	$42,716	$1,616,050
FLORIDA.												
Total	$1,608,557	.....	$1,435,699	$30,432	$14,906	$127,520	$615,432	$30,990	$418,267	$23,749	$14,906	$127,520
INCORPORATED PLACES HAVING A POPULATION OF 30,000 AND OVER.												
Jacksonville	$34,278	.....	$13,280	$19,680	$1,160	$158	$83,560	$22,768	$45,540	$13,934	$1,160	$158
Tampa	938,173	.....	880,859	7,756	3,828	45,730	240,168	.....	183,770	6,840	3,828	45,730
INCORPORATED PLACES HAVING A POPULATION OF 8,000 TO 30,000.												
Key West	.....	.....	.....	.....	.....	.....	.....	.....	.....	.....	.....	.....
Pensacola	$65,281	.....	.....	.....	$73	$65,208	$72,519	.....	$7,238	.....	$73	$65,208
West Tampa	.....	.....	.....	.....	.....	.....	.....	.....	.....	.....	.....	.....
INCORPORATED PLACES HAVING A POPULATION OF 2,500 TO 8,000.												
Apalachicola	$4,039	.....	$3,259	$780	.....	.....	$7,670	.....	$6,890	$780	.....	.....
Bartow	3,814	.....	3,800	.....	$14	.....	11,818	.....	11,804	.....	$14	.....
Daytona	8,544	.....	.....	.....	1,146	$7,398	8,544	.....	.....	.....	1,146	$7,398
De Land	8,313	.....	8,313	.....	.....	.....	.....	.....	.....	.....	.....	.....
Fernandina	5,161	.....	.....	140	.....	5,021	17,742	.....	12,581	140	.....	5,021
Gainesville	8,546	.....	6,576	.....	1,970	.....	9,970	.....	8,000	.....	1,970	.....
Lake City	7,469	.....	7,449	.....	20	.....	22,020	.....	22,000	.....	20	.....
Lakeland	19,462	.....	19,462	.....	.....	.....	11,107	.....	11,107	.....	.....	.....
Live Oak	65,193	.....	65,000	121	72	.....	5,350	.....	5,157	121	72	.....
Miami	63,593	.....	55,368	.....	6,052	2,173	49,890	$2,172	39,493	.....	6,052	2,173
Ocala	5,779	.....	5,555	.....	224	.....	3,487	.....	3,263	.....	224	.....
Orlando	66,894	.....	64,944	.....	118	1,832	18,000	6,050	10,000	.....	118	1,832
Palatka	718	.....	.....	694	24	.....	1,718	.....	1,000	694	24	.....
Quincy	2,761	.....	1,500	1,240	21	.....	5,761	.....	4,500	1,240	21	.....
St. Augustine[1]	.....	.....	.....	.....	.....	.....	.....	.....	.....	.....	.....	.....
St. Petersburg	241,396	.....	241,396	.....	.....	.....	36,711	.....	36,711	.....	.....	.....
Sanford	23,921	.....	23,921	.....	.....	.....	5,000	.....	5,000	.....	.....	.....
Tallahassee	35,222	.....	35,017	21	184	.....	4,397	.....	4,213	.....	184	.....
GEORGIA.												
Total	$4,168,919	$128,104	$2,932,508	$68,898	$50,535	$988,874	$3,297,593	$288,497	$1,904,752	$66,584	$50,535	$987,225
INCORPORATED PLACES HAVING A POPULATION OF 30,000 AND OVER.												
Atlanta	$807,800	$95,000	$463,708	$950	$4,504	$243,638	$885,900	$238,500	$398,868	$390	$4,504	$243,638
Augusta	1,112,348	.....	888,798	.....	13,799	209,751	571,550	.....	348,000	.....	13,799	209,751
Macon	261,319	17,636	201,025	.....	4,675	37,983	111,925	35,131	33,992	100	4,675	38,027
Savannah	399,585	9,459	348,426	.....	17,188	24,512	427,159	.....	385,459	.....	17,188	24,512
INCORPORATED PLACES HAVING A POPULATION OF 8,000 TO 30,000.												
Albany	$35,713	$1,600	$21,000	.....	$780	$12,333	$28,613	.....	$15,500	.....	$780	$12,333
Americus	90,726	.....	69,412	$20,752	562	.....	91,128	.....	71,302	$19,264	562	.....
Athens	98,353	.....	50,947	.....	615	46,791	97,752	.....	51,657	.....	615	45,480
Brunswick	21,753	2,369	356	.....	622	18,406	33,603	$1,569	7,334	.....	622	24,078
Columbus	187,729	.....	90,428	15,530	1,395	80,376	158,066	.....	60,765	15,530	1,395	80,376
Rome	106,257	.....	48,975	.....	128	57,154	73,782	.....	16,500	.....	128	57,154
Waycross	74,633	.....	59,933	.....	150	14,550	63,700	.....	49,000	.....	150	14,550

[1] No information; records destroyed by fire.

TABLE 9.—NONREVENUE RECEIPTS AND NONGOVERNMENTAL COST PAYMENTS OF INCORPORATED PLACES HAVING A POPULATION OF 2,500 AND OVER: 1913—Continued.

[For a text discussion of this table, see page 409.]

INCORPORATED PLACE.	NONREVENUE RECEIPTS.						NONGOVERNMENTAL COST PAYMENTS.					
	Total.	Classified by source.					Total.	Classified by object.				
		From sales of investments and supplies.	From issue of debt obligations.	From trust and agency transactions.	From counterbalancing transactions.	From general transfers.		For purchase of investments and supplies.	For redemption of debt obligations.	In trust and agency transactions.	In counterbalancing transactions.	By general transfers.
GEORGIA—Continued.												
INCORPORATED PLACES HAVING A POPULATION OF 2,500 TO 8,000.												
Bainbridge	$112,399		$103,500		$1,368	$7,531	$20,832		$12,847		$1,368	$6,617
Barnesville	63,733		63,733				52,000		52,000			
Carrollton	24,102		3,250			20,852	30,225		9,373			20,852
Cartersville	66,462		55,712		696	10,054	17,751		7,001		696	10,054
Cedartown	63,331		28,306		82	34,943	47,642		12,617		82	34,943
Cordele	30,780		11,514	$10,157	324	8,785	41,084		22,183	$9,792	324	8,785
Covington	11,400		5,500			5,900	17,143		11,243			5,900
Cuthbert	2,117	$600	1,500		17		6,321	$600	5,704		17	
Dalton	58,763		38,823		1,266	18,674	31,200		11,260		1,266	18,674
Dawson	20,786	400	7,600		30	12,756	25,386		12,600		30	12,756
Douglas	64,047		58,647			5,400	31,971	5,400	21,171			5,400
Dublin	22,822		21,401			1,421	32,143		30,722			1,421
East Point	17,750		17,750				20,218		20,218			
Elberton	23,896		19,599			4,297	25,330	4,297	16,736			4,297
Fitzgerald	20,385		9,475	10,910			21,705		10,796	10,909		
Fort Valley	1,952		1,934		18		1,252		1,234		18	
Gainesville	34,501		12,350	10,599	100	11,452	39,351		17,200	10,599	100	11,452
Griffin	10,502				5	10,497	21,311		11,688		5	9,618
Hawkinsville	8,889		8,889				6,199		6,199			
La Grange							9,000		9,000			
Marietta	32,487		32,290		197		14,377	3,000	11,180		197	
Milledgeville	14,313		13,700		613		14,313		13,700		613	
Monroe	5,200					5,200	5,200					5,200
Moultrie	22,758		13,603		750	8,405	20,610		17,168		750	2,692
Newnam	34,208	1,040	21,668			11,500	38,294		26,794			11,500
Quitman	32,648		27,948		50	4,650	5,700		1,000		50	4,650
Sandersville	12,001		2,000		101	9,900	16,001		6,000		101	9,900
Statesboro	13,657		6,000			7,657	17,216		8,591			8,625
Thomasville	10,148		1,200		28	8,920	22,636		13,688		28	8,920
Toccoa	6,006					6,006	6,006					6,006
Valdosta	68,547		45,500			23,047	70,031		46,500			23,531
Washington	62,113		56,108		472	5,533	25,967		19,962		472	5,533
Waynesboro												
IDAHO.												
Total	$1,272,587	$25,553	$1,181,675	$12,815	$15,417	$37,127	$697,135	$25,536	$604,407	$14,835	$15,417	$36,940
INCORPORATED PLACES HAVING A POPULATION OF 8,000 TO 30,000.												
Boise	$262,088	$3,073	$257,357		$1,108	$550	$108,722	$7,661	$99,403		$1,108	$550
Pocatello	183,227		174,046		4,825	4,356	10,798		1,763		4,825	4,210
INCORPORATED PLACES HAVING A POPULATION OF 2,500 TO 8,000.												
Caldwell	$3,872		$3,066		$206	$600	$37,781	$7,175	$29,800		$206	$600
Coeur d'Alene	47,479		30,894	$3,473	331	12,781	101,186		84,601	$3,473	331	12,781
Idaho Falls	107,458		106,178		447	833	7,730		6,450		447	833
Lewiston	74,617	$19,448	53,144	766	1,259		58,533		55,426	1,848	1,259	
Moscow	16,879		16,736			143	4,725		4,562			163
Nampa	117,461	7	107,448		1,302	8,704	124,664		114,719		1,302	8,643
Sandpoint	140,141		129,289	2,649	1,943	6,260	112,272		101,420	2,649	1,943	6,260
Twin Falls	136,128	3,025	129,961	200	2,042	900	114,012	10,700	100,170	200	2,042	900
Wallace	66,497		58,912	5,582	3	2,000	13,780		5,257	6,520	3	2,000
Weiser	116,740		114,644	145	1,951		2,932		836	145	1,951	
ILLINOIS.												
Total	$54,416,320	$1,993,403	$39,924,613	$593,628	$681,165	$11,223,511	$56,548,106	$11,305,008	$37,866,397	$442,567	$681,165	$6,252,969
INCORPORATED PLACES HAVING A POPULATION OF 30,000 AND OVER.												
Aurora	$366,645	$3,500	$356,338		$5,277	$1,530	$110,924	$5,600	$98,517		$5,277	$1,530
Chicago	46,398,109	1,872,519	32,571,479	$570,587	487,474	10,896,050	48,890,709	11,049,095	31,003,936	$429,475	487,474	5,920,729
Danville	223,896		223,849		47		173,858		173,811		47	
Decatur	235,515	5,487	192,612	50	11,388	25,978	188,615	8,631	142,654	50	11,388	25,892
East St. Louis	678,965		665,611	40	9,784	3,530	351,638	201	338,029	94	9,784	3,530

TABLE 9.—NONREVENUE RECEIPTS AND NONGOVERNMENTAL COST PAYMENTS OF INCORPORATED PLACES HAVING A POPULATION OF 2,500 AND OVER: 1913—Continued.

[For a text discussion of this table, see page 409.]

INCORPORATED PLACE.	NONREVENUE RECEIPTS.						NONGOVERNMENTAL COST PAYMENTS.					
	Total.	Classified by source.					Total.	Classified by object.				
		From sales of investments and supplies.	From issue of debt obligations.	From trust and agency transactions.	From counterbalancing transactions.	From general transfers.		For purchase of investments and supplies.	For redemption of debt obligations.	In trust and agency transactions.	In counterbalancing transactions.	By general transfers.
ILLINOIS—Continued.												
INCORPORATED PLACES HAVING A POPULATION OF 30,000 AND OVER—Continued.												
Joliet	$411,552	$225	$395,541		$7,489	$8,297	$347,544	$2,650	$329,374		$7,489	$8,031
Peoria	686,107	26,950	560,656		33,913	64,588	639,893	39,900	502,355		33,913	63,725
Quincy	44,249		18,571		626	25,052	150,668	18,089	104,432		626	27,521
Rockford	771,008		762,957		7,104	947	606,241	2,000	596,190		7,104	947
Springfield	631,761	8,306	582,112	$7,226	4,579	29,538	571,355	26,401	506,871	$211	4,579	33,293
INCORPORATED PLACES HAVING A POPULATION OF 8,000 TO 30,000.												
Alton	$29,771		$29,669	$60	$42		$38,184	$1,313	$36,769	$60	$42	
Belleville	316				316		5,458		5,142		316	
Bloomington	129,996	$15,000	114,189		807		177,070	21,563	154,700		807	
Blue Island	27,775		19,915		7,860		60,117		52,257		7,860	
Cairo	110,454		110,381			$73	72,380		72,307			$73
Canton	100,981		93,537	1,080	364	6,000	84,624	78,260			364	6,000
Centralia	45,590		45,242		81	267	82,895		82,814		81	
Champaign	35,660		35,635		25		36,713		36,688		25	
Chicago Heights	47,027		45,073		4	1,950	88,212		86,258		4	1,950
Cicero	156,202		147,845		5,432	2,925	181,705		173,348		5,432	2,925
Dekalb	8,559		6,796		1,763		19,663		17,900		1,763	
Elgin	130,703	30	108,000	11,729	64	10,880	170,132	4,959	142,500	11,729	64	10,880
Evanston	98,752		78,640		5,191	14,921	193,419	167	173,140		5,191	14,921
Freeport	135,173		130,040		873	4,260	75,662		70,529		873	4,260
Galesburg	8,174		7		67	8,100	37,961		29,794		67	8,100
Granite City	74,733		74,688		45		42,345		42,300		45	
Jacksonville	47,318		40,112		206	7,000	122,873	500	115,167		206	7,000
Kankakee	33,208		33,159		49		14,214		14,165		49	
Kewanee	14,953		14,386	4	563		20,463		19,900		563	
La Salle	42,345	2,000	40,186		159		19,015	1,996	16,860		159	
Lincoln							14,700		14,700			
Mattoon	93,799		89,000	60	2,239	2,500	56,702	800	51,163		2,239	2,500
Maywood	4,417		3,660		757		65,142		64,385		757	
Moline	240,630	3,884	178,714	100	27,470	30,462	180,721	3,004	119,785		27,470	30,462
Monmouth	149			100	49		1,176		1,127		49	
Mount Vernon	7,973		7,912		61		21,757		21,696		61	
Oak Park	329,917		329,201		716		34,216		33,500		716	
Ottawa	16,527	15,520			7	1,000	90,256	18,347	70,902		7	1,000
Pekin	209,187		197,885		11,302		102,447		91,145		11,302	
Rock Island	31,871		30,197		1,674		107,100		105,400	26	1,674	
Streator	90,093		87,393		1,757	943	84,993		82,293		1,757	943
Urbana	79,505		70,296		9,209		98,920		88,811		9,209	
Waukegan	79,389		77,983		208	1,198	51,826		50,420		208	1,198
INCORPORATED PLACES HAVING A POPULATION OF 2,500 TO 8,000.												
Anna	$12,994	$5,911	$5,896		$25	$1,162	$16,832	$7,838	$7,807		$25	$1,162
Averyville	26				26		4,343		4,317		26	
Batavia							13,871		13,871			
Beardstown	1,202	1,200			2		6,002		6,000		2	
Belvidere	25,939		20,605		203	5,131	19,234		13,900		203	5,131
Benton	5,532	1,300	4,093		139		4,779		4,640		139	
Berwyn	10,047	2,047	8,000				49,700	2,000	47,700			
Bridgeport	1,685				1,685		9,767		8,082		1,685	
Bushnell	5,000		4,000			1,000	11,539		10,539			1,000
Carbondale	8,291		8,291				28,813		28,813			
Carlinville	50,122		50,002	$68	52		25,185		24,365	$768	52	
Carmi	4,143		3,977		166		30,943		30,777		106	
Carterville							6,501		6,501			
Charleston	2,505				61	2,444	23,026		20,521		61	2,444
Chester	372		372				2,130		2,130			
Clinton	7,010		7,010				13,500		13,500			
Coal City	6,000		6,000				3,000		3,000			
Collinsville	88		85		3		13,923		13,920		3	
Dixon	1,672	238		590	6	838	18,463	1,694	15,925		6	838
Downers Grove	1,883		1,817		66		50,071		50,005		66	
Duquoin	46,191		46,178		13		13,320		13,307		13	
East Moline	25,113		25,000		113		33,731		33,618		113	
Edwardsville	5,584		3,685		349	1,550	67,859		65,960		349	1,550
Effingham							2,011		2,011			
Eldorado	137				137		2,437		2,300		137	
Fairbury							2,000		2,000			
Flora	50				50		4,710		4,660		50	
Forest Park	13,700		13,700				42,700		42,700			
Galena	2,608		510		38	2,060	4,135		2,000		38	2,097
Geneseo	1,946				68	1,878	8,460		6,514		68	1,878

TABLE 9.—NONREVENUE RECEIPTS AND NONGOVERNMENTAL COST PAYMENTS OF INCORPORATED PLACES HAVING A POPULATION OF 2,500 AND OVER: 1913—Continued.

[For a text discussion of this table, see page 409.]

INCORPORATED PLACE.	NONREVENUE RECEIPTS.						NONGOVERNMENTAL COST PAYMENTS.					
	Total.	Classified by source.					Total.	Classified by object.				
		From sales of investments and supplies.	From issue of debt obligations.	From trust and agency transactions.	From counterbalancing transactions.	From general transfers.		For purchase of investments and supplies.	For redemption of debt obligations.	In trust and agency transactions.	In counterbalancing transactions.	By general transfers.
ILLINOIS—Continued.												
INCORPORATED PLACES HAVING A POPULATION OF 2,500 TO 8,000—Continued.												
Greenville	$7,020		$7,000		$20		$820		$800		$20	
Harrisburg	5,067		5,067				25,600		25,600			
Harvard	89				89		5,589		5,500		89	
Harvey	60,000		60,000				19,000		19,000			
Havana							3,500		3,500			
Herrin	49,857		49,844		13		4,470		4,457		13	
Highland	8,500		8,500				8,500		8,500			
Highland Park	46,640		46,363		277		52,328		52,051		277	
Hillsboro	97				97		15,297		15,200		97	
Hoopeston	47		47				28,909	$5,000	23,909			
Jerseyville	5,939		5,929		10		4,668		4,658		10	
Johnston	2,016		2,016				3,780		3,780			
La Grange							38,400		38,400			
Lake Forest	15,272		10,522		4,750		27,450		22,700		4,750	
Lawrenceville							8,165		8,165			
Litchfield	21,430		20,600		830		20,730		19,900		830	
Lockport							1,000		1,000			
Macomb	47,340		17,040			$30,300	52,600		22,300			$30,300
Madison	187				187		18,387		18,200		187	
Marion	64,339		62,719		1,620		8,111		6,491		1,620	
Marseilles	12,917		8,042		75	4,800	22,828		17,953		75	4,800
Marshall							7,000		7,000			
Melrose Park	1,498		1,067		431		33,586		33,155		431	
Mendota	22,134		21,953		181		14,393		14,212		181	
Metropolis	67				67		4,567		4,500		67	
Morgan Park	1,726				1,726		54,726		53,000		1,726	
Morris	11,000		11,000				11,000		11,000			
Mound City	9,164		9,062		102		6,296		6,194		102	
Mount Carmel							22,500		22,500			
Mount Olive	2,139		2,139				8,639		8,639			
Murphysboro	22,858		22,852		6		19,779		19,773		6	
Naperville												
Normal	20,004		20,000		4		20,687		20,683		4	
North Chicago							2,800		2,800			
Oglesby	4,173		4,173				10,843		10,843			
Olney							5,039		5,039			
Pana	325				325		29,325		29,000		325	
Paris	17,555		17,434		121		23,475		23,354		121	
Paxton	801				801		22,695		21,894		801	
Peru	30,692		28,654		238	1,800	24,839		22,801		238	1,800
Petersburg	21,137		18,783		2,354		11,567		9,213		2,354	
Pinckneyville	2,192		2,192				7,351		7,351			
Pontiac	50,396		48,396			2,000	17,845		15,845			2,000
Princeton	76,193	$19,400	31,150	$1,784	4,481	19,378	46,960	5,000	18,101		4,481	19,378
Robinson	24,330		24,300		30		50,663		50,633		30	
Rochelle	75,373		75,223	150			20,468		20,318	$150		
Rock Falls	18,657		18,624		33		8,194		8,161		33	
St. Charles	4,386		4,386				13,136		13,136			
Salem	26,819		26,744		75		4,558		4,483		75	
Sandwich	20,000	9,886	2,000		8,114		29,093		20,979		8,114	
Savanna	25,279		25,279				15,616		15,616			
Shelbyville							9,000		9,000			
Sparta	12,479		12,473		6		6,756		6,750		6	
Spring Valley	12,191		12,191				23,084		23,084			
Staunton	2,661		2,589		72		8,889		8,813	4	72	
Sterling	1,126				1,126		28,765		27,639		1,126	
Sullivan	6,153		6,100		53		7,653		7,600		53	
Sycamore	196					196	11,446		11,250			196
Taylorville							1,500		1,500			
Vandalia	10,219		9,459		25	735	18,060		17,300		25	735
Venice							26,507		26,507			
Virden	918		18		900		12,039		11,139		900	
West Hammond							39,500		39,500			
Westville	15,377		15,377				14,000		14,000			
Wheaton							14,500		14,500			
White Hall	12,572		12,568		4		5,255		5,251		4	
Wilmette	12,516		12,205		61	250	65,454		65,143		61	250
Winnetka	308,433		306,815		1,618		287,185		285,567		1,618	
Woodstock	25,000		25,000				18,700		18,700			
Zion City	12,030		12,030				15,450		15,450			

TABLE 9.—NONREVENUE RECEIPTS AND NONGOVERNMENTAL COST PAYMENTS OF INCORPORATED PLACES HAVING A POPULATION OF 2,500 AND OVER: 1913—Continued.

[For a text discussion of this table, see page 409.]

INCORPORATED PLACE.	NONREVENUE RECEIPTS.						NONGOVERNMENTAL COST PAYMENTS.					
	Total.	Classified by source.					Total.	Classified by object.				
		From sales of investments and supplies.	From issue of debt obligations.	From trust and agency transactions.	From counterbalancing transactions.	From general transfers.		For purchase of investments and supplies.	For redemption of debt obligations.	In trust and agency transactions.	In counterbalancing transactions.	By general transfers.
INDIANA.												
Total	$6,512,940	$89,920	$4,179,497	$1,450,175	$146,396	$646,952	$6,312,059	$162,397	$3,976,895	$1,382,022	$146,396	$644,349
INCORPORATED PLACES HAVING A POPULATION OF 30,000 AND OVER.												
Evansville	$2,100,783	$3,000	$1,798,049	$158,555	$2,289	$138,890	$2,126,695	$7,097	$1,829,649	$148,770	$2,289	$138,890
Fort Wayne	553,003	18,174	128,178	330,531	10,667	65,453	471,128	17,732	46,536	330,740	10,667	65,453
Indianapolis	1,462,670	44,495	374,552	590,553	108,370	344,700	1,314,694	122,469	217,529	522,993	108,370	343,333
South Bend	337,717	7,128	244,638	61,123	9,460	15,368	229,033	3,898	131,374	68,933	9,460	15,368
Terre Haute	51,994	2,873	21,801	20,012	786	6,522	73,197	11,201	30,733	23,955	786	6,522
INCORPORATED PLACES HAVING A POPULATION OF 8,000 TO 30,000.												
Anderson	$75,104	$5,000	$24,510	$32,280	$475	$12,839	$122,912		$77,875	$30,959	$475	$13,603
Bedford	15,051		13,051		2,000		46,741		44,741		2,000	
Bloomington	5,613		5,323		290		9,790		9,500		290	
Brazil							20,000		20,000			
Columbus	43,187		36,000		294	6,893	17,187		10,000		294	6,893
Crawfordsville	49,328		49,056		272		38,743		38,471		272	
East Chicago	5,635		5,010		625		15,320		14,695		625	
Elkhart	84,261		83,833	253	175		107,005		106,643	187	175	
Elwood	20,687		10,011	10,600	76		28,251		14,464	13,711	76	
Frankfort	9,356		9,250	106			34,356		34,250	106		
Gary	172,579		142,876	29,394	309		128,131		101,321	26,501	309	
Goshen	57,675		57,675				54,375		54,375			
Hammond	1,605				1,605		21,875		20,270		1,605	
Huntington	417		417				14,586		14,586			
Jeffersonville	56,819		56,819				77,917		77,917			
Kokomo	277				277		277				277	
Lafayette	40,824		30,000		62	10,762	36,349		25,525		62	10,762
Laporte	88,061		87,842	219			49,719		49,500	219		
Logansport	5,590		25		65	5,500	45,104		41,539		65	3,500
Marion	65,358		61,000		4,358		24,112		19,754		4,358	
Michigan City	43,463	1,350	41,454		659		70,159		69,500		659	
Mishawaka	39,233		39,233				23,230		23,230			
Muncie	27,102		26,941		161		65,661		65,500		161	
New Albany	22,411		22,367		44		26,688		26,644		44	
New Castle	133,775		57,842	75,799	134		85,354		16,504	68,716	134	
Peru	8,007	3,900	1,847		14	2,246	10,447		8,187		14	2,246
Richmond	86,983			69,140	158	17,685	121,928		32,000	72,085	158	17,685
Shelbyville	67,898		67,877		21		33,645		33,624		21	
Vincennes							37,500		37,500			
Wabash	55,000		55,000				49,800		49,800			
INCORPORATED PLACES HAVING A POPULATION OF 2,500 TO 8,000.												
Alexandria	$4,063		$500	$3,504	$59		$12,682		$7,000	$5,623	$59	
Angola	1,500		1,500				2,400		2,400			
Attica	2,057		2,000		57		9,281		9,224		57	
Auburn	34,696		34,696				10,800		10,800			
Aurora	9,210	$4,000			10	$5,200	18,463		13,253		10	$5,200
Bicknell	2,000		2,000				1,000		1,000			
Bluffton	23,167		23,167				7,800		7,800			
Boonville							7,430		7,430			
Clarksville												
Clinton	20,555		19,000		1,555		6,374		4,819		1,555	
Columbia City	20,236		20,236				5,200		5,200			
Connersville	109,094		69,000	36,596	83	3,415	101,161		59,392	38,271	[illegible]	3,415
Crown Point	300		300				1,878		1,878			
Decatur	2,000		2,000				18,700		18,700			
Dunkirk	3,552		3,552				17,500		17,500			
Fairmount	1,800		1,800				1,800		1,800			
Franklin	2,500		2,500				2,500		2,500			
Garrett	32,842		32,842				13,500		13,500			
Gas City	12,675		12,675				8,377		8,377			
Greencastle	1,007		1,007				5,218		5,218			
Greenfield	4,370		519	3,274	4	573	12,104		8,200	3,327		573
Greensburg	79,064		72,564			6,500	8,000		1,500			6,500
Hartford City							1,500		1,500			
Jasonville	3,000		3,000				7,300		7,300			
Kendallville	57,844		57,844				18,150		18,150			

TABLE 9.—NONREVENUE RECEIPTS AND NONGOVERNMENTAL COST PAYMENTS OF INCORPORATED PLACES HAVING A POPULATION OF 2,500 AND OVER: 1913—Continued.

[For a text discussion of this table, see page 409.]

INCORPORATED PLACE.	NONREVENUE RECEIPTS.						NONGOVERNMENTAL COST PAYMENTS.					
	Total.	Classified by source.					Total.	Classified by object.				
		From sales of investments and supplies.	From issue of debt obligations.	From trust and agency transactions.	From counterbalancing transactions.	From general transfers.		For purchase of investments and supplies.	For redemption of debt obligations.	In trust and agency transactions.	In counterbalancing transactions.	By general transfers.
INDIANA—Continued.												
INCORPORATED PLACES HAVING A POPULATION OF 2,500 TO 8,000—Continued.												
Lawrenceburg	$3				$3		$8,503		$8,500		$3	
Lebanon	19,429			$16,173		$3,256	21,110		2,060	$15,794		$3,256
Linton	10,000		$10,000				20,500		20,500			
Madison	12,500		12,500				16,650		16,650			
Martinsville	5,000		5,000				13,248		13,248			
Mitchell	323		323				4,523		4,523			
Montpelier												
Mount Vernon							14,000		14,000			
Noblesville	6,135		4,271	1,864			21,709		18,847	2,862		
North Vernon	12,101		12,101				12,072		12,072			
Plymouth	20,000		20,000				28,500		28,500			
Portland	15,000		15,000				18,973		18,973			
Princeton	61,438		61,424		14		4,514		4,500		14	
Rochester	26,218		26,218				13,510		13,510			
Rockport							3,500		3,500			
Rushville	22,272		14,300	7,371	601		26,045		18,000	7,444	601	
Seymour	31,803		31,632		171		32,171		32,000		171	
Sullivan	7,135		7,135				19,250		19,250			
Tell City	1,150					1,150	8,650		7,500			1,150
Tipton	23,328		21,200	2,128			19,812		19,686	126		
Union City							5,500		5,500			
Valparaiso	3,641		3,641				8,744		8,744			
Warsaw	19,723		19,573		150		5,850		5,700		150	
Washington							14,400		14,400			
West Lafayette							8,413		8,413			
West Terre Haute							1,100		1,100			
Whiting	718			700	18		24,760		24,042	700	18	
Winchester	25				25		5,025		5,000		25	
IOWA.												
Total	$2,847,384	$60,873	$2,301,909	$348,411	$109,962	$26,229	$2,239,926	$67,315	$1,705,914	$330,506	$109,962	$26,229
INCORPORATED PLACES HAVING A POPULATION OF 30,000 AND OVER.												
Cedar Rapids	$64,232		$52,111	$72	$11,903	$146	$146,301	$3,000	$131,240	$12	$11,903	$146
Council Bluffs	110,883	$1,654	49,276	56,251	3,656	46	141,211	1,654	78,077	57,778	3,656	46
Davenport	332,170	13,432	89,931	200,413	15,805	12,589	332,690	13,400	89,691	201,205	15,805	12,589
Des Moines	276,103	7,548	237,448	10,001	21,076	30	206,006	7,548	171,624	5,728	21,076	30
Dubuque	149,791	2,000	143,568	408	543	3,272	147,765	2,104	141,451	395	543	3,272
Sioux City	144,884	1,438	142,452		994		101,918	1,401	99,523		994	
Waterloo	93,345		86,364	9	2,990	3,982	91,965	2,000	82,993		2,990	3,982
INCORPORATED PLACES HAVING A POPULATION OF 8,000 TO 30,000.												
Boone	$143,617	$550	$128,084		$14,177	$806	$36,661	$8,697	$12,981		$14,177	$806
Burlington	45,389		34,498	$8,103	2,788		37,496		26,605	$8,103	2,788	
Clinton	102,314	727	43,174	58,413			102,075	727	52,363	48,985		
Fort Dodge	23,449	253	16,469		6,727		33,866	254	26,885		6,727	
Fort Madison	10,479		10,436		43		19,310		19,267		43	
Iowa City	75,465		74,785		680		28,319		27,639		680	
Keokuk	56,869		50,652	610	2,607	3,000	53,226		47,054	565	2,607	3,000
Marshalltown	66,867	3,275	58,054		5,538		96,112	3,274	87,300		5,538	
Mason City	117,029	171	96,183	14,131	6,544		27,388	171	15,907	4,766	6,544	
Muscatine	20,376	7,544	11,048		1,784		57,857	3,044	53,029		1,784	
Oskaloosa	34,978	535	33,357		1,086		6,724		5,638		1,086	
Ottumwa	136,348		135,759		589		93,789		93,200		589	
INCORPORATED PLACES HAVING A POPULATION OF 2,500 TO 8,000.												
Albia	$29,483	$105	$28,516		$862		$6,467	$105	$5,500		$862	
Algona	24,219		21,309		2,910		11,496		8,586		2,910	
Ames	29,091		28,812		279		6,741		6,462		279	
Anamosa	68,200	720	67,480				4,739	720	4,019			
Atlantic	62,769		62,065		704		12,590		11,886		704	
Belle Plaine	837	313	524				313	313				
Carroll	1,242	942	300				3,332	942	2,390			
Cedar Falls	18,915		18,907		8		10,700		10,692		8	
Centerville	9,277		9,277				16,403		16,403			
Chariton	1,041	236			805		12,706	236	11,665		805	

TABLE 9.—NONREVENUE RECEIPTS AND NONGOVERNMENTAL COST PAYMENTS OF INCORPORATED PLACES HAVING A POPULATION OF 2,500 AND OVER: 1913—Continued.

[For a text discussion of this table, see page 409.]

INCORPORATED PLACE.	NONREVENUE RECEIPTS.						NONGOVERNMENTAL COST PAYMENTS.					
	Total.	Classified by source.					Total.	Classified by object.				
		From sales of investments and supplies.	From issue of debt obligations.	From trust and agency transactions.	From counterbalancing transactions.	From general transfers.		For purchase of investments and supplies.	For redemption of debt obligations.	In trust and agency transactions.	In counterbalancing transactions.	By general transfers.
IOWA—Continued.												
INCORPORATED PLACES HAVING A POPULATION OF 2,500 TO 8,000—Continued.												
Charles City	$24,403		$23,456		$947		$39,303		$38,356		$947	
Cherokee	7,324	$98	7,106		120		7,716	$98	7,498		120	
Clarinda	50,834	135	50,483		216		351	135			216	
Colfax	6,679	591	6,088				14,111	591	13,520			
Cresco	7,455		7,455				5,155		5,155			
Creston	9,287	1,823	6,114		1,350		24,108	1,823	20,935		1,350	
Decorah	225	225					4,000		4,000			
Denison	8,154	573	7,581				9,807	573	9,234			
Eagle Grove	31		31				1,125		1,125			
Estherville	97,778		97,778				15,901		15,901			
Fairfield	99,181		98,536		645		16,256		15,611		645	
Glenwood	25,372		25,372				16,731		16,731			
Grinnell	609	599	10				24,835	599	21,267	$2,969		
Hampton	1,383		1,383				6,638		6,638			
Harlan	4,080	774	3,266		40		14,147	774	13,333		40	
Independence	1,239	365	874				2,463		2,463			
Indianola	2,244		2,244				18,461		18,461			
Iowa Falls	12,788	1,136	11,652				5,498	1,136	4,362			
Knoxville	6,251	2,102	4,149				10,030	1,967	8,063			
Le Mars	1,669		1,669				4,000		4,000			
Manchester	5,240	100	4,876		264		2,158		1,894		264	
Maquoketa	2,587	1,504	1,083				8,623	1,504	7,119			
Marion	1,436		1,150		286		5,519		5,233		286	
Missouri Valley	6,889		6,889				9,356		9,356			
Mount Pleasant	8,016		8,016				21,410		21,410			
Mystic	487	458			29		1,787	394	1,364		29	
Newton	2,829	1,647	1,182				10,393	1,647	8,746			
Oelwein	10,318		10,244		74		6,325		6,251		74	
Pella	17,053	53	17,000				24,358	53	24,305			
Perry	71,108		71,108				18,391		18,391			
Red Oak	6,162		6,162				4,030		4,030			
Sheldon	1,514	1,514					1,514	1,514				
Shenandoah	2,880	3	2,877				12,357		12,357			
Spencer	53,770	825	52,945				5,174	825	4,349			
Valley Junction	867	867					1,867	867	1,000			
Vinton	7,406		5,000		48	$2,358	4,644		2,238		48	$2,358
Washington	92				92		3,092		3,000		92	
Waverly	22,938	1,033	21,878		27		3,060	1,033	2,000		27	
Webster City	4,873	2,420	2,453				5,351	1,607	3,744			
Winterset	4,271	585	2,960		726		3,715	585	2,404		726	
KANSAS.												
Total	$4,743,015	$31,564	$4,143,872	$52,948	$38,749	$475,882	$3,535,177	$222,884	$2,757,006	$40,141	$38,749	$476,397
INCORPORATED PLACES HAVING A POPULATION OF 30,000 AND OVER.												
Kansas City	$1,238,653	$7,228	$1,023,294	$32,817	$10,584	$164,730	$829,346	$145,183	$479,283	$29,566	$10,584	$164,730
Topeka	506,362	4,738	283,976	6,737	1,976	208,935	480,739		265,831	3,997	1,976	208,935
Wichita	479,598		476,709		2,724	165	412,695		409,806		2,724	165
INCORPORATED PLACES HAVING A POPULATION OF 8,000 TO 30,000.												
Atchison	$61,898		$61,793		$105		$38,666		$38,561		$105	
Chanute	65,140		52,618	$6,720	5,802		70,089	$10,000	54,287		5,802	
Coffeyville	27,411		23,228			$4,183	42,007		37,824			$4,183
Emporia	184,657		184,657				10,967		10,967			
Fort Scott	89,885		87,538		2,347		44,999		42,652		2,347	
Hutchinson	118,529	$7,295	104,416		58	6,760	80,744	4,166	69,760		58	6,760
Independence	136,972	2,100	134,738		86	48	71,395	1,695	69,566		86	48
Iola	15,468	1,693	80	5,265	250	8,180	26,846	5,223	8,058	$5,135	250	8,180
Lawrence	146,767	855	144,059	77	1,098	678	111,470		109,693		1,098	679
Leavenworth	47,628		46,177	25	1,141	285	44,369		42,943		1,141	285
Newton	59,102	4,500	52,000		1,120	1,482	51,049	32,004	16,443		1,120	1,482
Parsons	37,104		35,741		1,363		39,903		38,540		1,363	
Pittsburg	48,976	2,868	44,550		56	1,502	70,956	2,868	66,530		56	1,502
Salina	57,605		54,985	45	2,575		52,130		49,450	105	2,575	

TABLE 9.—NONREVENUE RECEIPTS AND NONGOVERNMENTAL COST PAYMENTS OF INCORPORATED PLACES HAVING A POPULATION OF 2,500 AND OVER: 1913—Continued.

[For a text discussion of this table, see page 409.]

INCORPORATED PLACE.	NONREVENUE RECEIPTS.						NONGOVERNMENTAL COST PAYMENTS.					
	Total.	Classified by source.					Total.	Classified by object.				
		From sales of investments and supplies.	From issue of debt obligations.	From trust and agency transactions.	From counterbalancing transactions.	From general transfers.		For purchase of investments and supplies.	For redemption of debt obligations.	In trust and agency transactions.	In counterbalancing transactions.	By general transfers.
KANSAS—Continued.												
INCORPORATED PLACES HAVING A POPULATION OF 2,500 TO 8,000.												
Abilene	$7,354		$7,351		$3		$10,295		$10,292		$3	
Anthony	12,672		4,000	$500	26	$8,146	13,368		5,000	$196	26	$8,146
Arkansas City	110,273	$100	110,173				91,363	$1,197	90,166			
Beloit	458			445	13		7,356	400	6,713	230	13	
Caney	17,552		17,400		152		45,524		45,372		152	
Cherryvale	239	17	118		104		13,104		13,000		104	
Clay Center	37,104		33,492	25	83	3,504	40,601		37,014		83	3,504
Columbus	41,938		41,897		41		11,817		11,776		41	
Concordia	2				2		5,114		5,112		2	
Council Grove	100				100		3,100		3,000		100	
Dodge City							2,000		2,000			
Eldorado	2,287		1,750		537		5,287		4,750		537	
Fredonia	45,155		44,568		587		49,040		48,453		587	
Frontenac	20,665		20,665				7,800		7,800			
Galena	24,325		24,313		12		10,107		10,095		12	
Garden City	28,359		20,000			8,359	8,359					8,359
Great Bend	24,501		17,500			7,001	11,501		4,500			7,001
Herington	11,900		11,900				15,726		15,726			
Hiawatha	87,830	170	86,407	224	129	900	20,092	756	18,229	78	129	900
Holton	48,881		48,600	68	213		50,345	4,099	46,020	13	213	
Horton	97,324		96,773		551		60,406		59,855		551	
Humboldt	19,402		19,402				9,039		9,039			
Junction City	92,361		91,423		464	474	14,673		13,735		464	474
Kingman	46,585		45,481		1,104		2,604		1,500		1,104	
Larned	6,262		6,262				2,000		2,000			
McPherson	43,034		40,000			3,034	10,092		7,058			3,034
Manhattan	206,777		206,757		10	10	104,193	15,293	88,880		10	10
Neodesha	345				345		21,915		21,570		345	
Olathe	19,725		17,931		39	1,755	27,900		26,106		39	1,755
Osawatomie	374					374	5,441		4,921			520
Ottawa	119,219		116,319		38	2,862	91,519		88,114	456	38	2,911
Paola	54,364		38,906		787	14,671	38,653		22,661	215	787	14,990
Pratt	219				219		4,081		3,862		219	
Rosedale	141,986		140,911		1,075		93,555		92,330	150	1,075	
Wellington	5,770		5,011		759		27,233		26,474		759	
Winfield	45,918		18,003		71	27,844	121,604		93,689		71	27,844
KENTUCKY.												
Total	$8,163,000	$1,432,605	$2,709,018	$109,643	$88,405	$3,823,329	$6,361,455	$82,372	$2,254,255	$104,314	$88,405	$3,832,109
INCORPORATED PLACES HAVING A POPULATION OF 30,000 AND OVER.												
Covington	$1,208,036		$586,740		$22,145	$599,151	$1,157,673		$528,033		$22,145	$607,495
Lexington	513,147		311,721		1,820	199,606	427,123		223,596		1,820	201,707
Louisville	5,615,608	$1,412,105	1,354,439	$88,879	53,807	2,706,378	3,988,778	$56,684	1,069,058	$83,553	53,807	2,725,676
Newport	249,163		99,382		546	149,235	183,716		55,250		546	127,920
INCORPORATED PLACES HAVING A POPULATION OF 8,000 TO 30,000.												
Ashland	$42,389		$42,379		$10		$38,264		$38,254		$10	
Bowling Green	5,431				431	$5,000	10,439		5,008		431	$5,000
Frankfort	8,677		8,000		677		6,677		6,000		677	
Henderson	46,705		23,610		50	23,045	65,671		42,576		50	23,045
Hopkinsville	82,924		58,871	$20,754	925	2,374	64,175		40,122	$20,754	925	2,374
Owensboro	53,721		15,042			38,679	82,576		43,897			38,679
Paducah	10,706				2,706	8,000	12,678		1,972		2,706	8,000
INCORPORATED PLACES HAVING A POPULATION OF 2,500 TO 8,000.												
Bellevue	$33,059		$19,378		$554	$13,127	$39,417		$25,736		$554	$13,127
Catlettsburg	1,692		1,656		36		536		500		36	
Central City	2,298		2,298				5,283		5,283			
Corbin	375				375		675		300		375	
Cynthiana	8,508		4,684		224	3,600	10,225	$1,701	4,700		224	3,600
Danville	10,405		3,395	$10		7,000	11,807		4,800	$7		7,000
Dayton	13,978				23	13,955	26,069		12,300		23	13,746
Earlington	7				7		7				7	
Franklin	35				35		35				35	
Fulton	31,189		28,553		2,636		6,336		3,700		2,636	

TABLE 9.—NONREVENUE RECEIPTS AND NONGOVERNMENTAL COST PAYMENTS OF INCORPORATED PLACES HAVING A POPULATION OF 2,500 AND OVER: 1913—Continued.

[For a text discussion of this table, see page 409.]

INCORPORATED PLACE.	NONREVENUE RECEIPTS.						NONGOVERNMENTAL COST PAYMENTS.					
	Total.	Classified by source.					Total.	Classified by object.				
		From sales of investments and supplies.	From issue of debt obligations.	From trust and agency transactions.	From counterbalancing transactions.	From general transfers.		For purchase of investments and supplies.	For redemption of debt obligations.	In trust and agency transactions.	In counterbalancing transactions.	By general transfers.
KENTUCKY—Continued.												
INCORPORATED PLACES HAVING A POPULATION OF 2,500 TO 8,000—Continued.												
Georgetown	$32,377		$21,100		$367	$10,910	$30,500		$20,029		$367	$10,104
Harrodsburg	2,393		1,500		93	800	11,555		10,662		93	800
Hickman	45,482	$20,000	2,434			23,048	48,519	$22,500	2,971			23,048
Lebanon	10,726	500	8,596		30	1,600	13,677	1,487	10,560		30	1,600
Ludlow	11,083				60	11,023	15,418		4,335		60	11,023
Madisonville	509		509				24		24			
Mayfield	40,464		33,621		45	6,798	30,425		22,215		45	8,165
Maysville	14,601		14,500		101		22,601		22,500		101	
Middlesboro	12,728		12,728				10,850		10,850			
Morganfield	2,606		2,269		337		2,352		2,015		337	
Mount Sterling	17,062		17,012		50		2,550		2,500		50	
Nicholsville	989		863		126		1,126		1,000		126	
Paris	13,500		13,500				15,136		15,136			
Princeton	49				49		49				49	
Richmond	7				7		7				7	
Russellville	1,463		1,463				1,463		1,463			
Shelbyville	18,162		18,032		130		17,040		16,910		130	
Somerset												
Winchester	746		743		3		3				3	
LOUISIANA.												
Total	$9,286,648	$101,108	$2,170,579	$173,809	$113,029	$6,728,123	$8,594,296	$189,826	$1,400,642	$211,883	$113,029	$6,678,916
INCORPORATED PLACES HAVING A POPULATION OF 30,000 AND OVER.												
New Orleans	$8,672,059	$94,855	$1,628,464	$168,371	$97,674	$6,682,695	$8,282,308	$174,319	$1,169,508	$207,319	$97,674	$6,633,488
Shreveport	303,522	4,853	242,371		11,490	44,808	79,147	13,125	9,724		11,490	44,808
INCORPORATED PLACES HAVING A POPULATION OF 8,000 TO 30,000.												
Alexandria	$44,242		$43,292		$330	$620	$41,863		$40,913		$330	$620
Baton Rouge							23,000		23,000			
Lake Charles	157,411		155,754		1,657		6,157		4,500		1,657	
Monroe	886			$374	512		33,936		33,424		512	
INCORPORATED PLACES HAVING A POPULATION OF 2,500 TO 8,000.												
Abbeville	$4,899		$4,303	$500	$96		$96				$96	
Covington	4,015		4,000		15		415		$400		15	
Crowley	38,104		37,104		1,000		9,705		8,705		1,000	
Donaldsonville	523		523				51		51			
Franklin	4,564			4,564			9,664		5,100	$4,564		
Hammond	2,683		2,683				10,800		10,800			
Houma	5,400	$1,400	4,000				9,926	$2,382	7,544			
Jennings	4,513		4,500		13		7,448		7,435		13	
Kentwood	6,740		6,740				8,260		8,260			
Lafayette							5,500		5,500			
Minden	262		262				1,411		1,411			
Morgan City												
Natchitoches	3,375		3,375				2,392		2,392			
New Iberia	18,500		18,500				33,730		33,730			
Opelousas	9,255		9,200		55		10,619		10,564		55	
Patterson												
Plaquemine	4,500		4,500				4,500		4,500			
Ruston	46				46		1,167		1,121		46	
Thibodaux	219		219				6,000		6,000			
Winnfield	930		789		141		6,201		6,060		141	

TABLE 9.—NONREVENUE RECEIPTS AND NONGOVERNMENTAL COST PAYMENTS OF INCORPORATED PLACES HAVING A POPULATION OF 2,500 AND OVER: 1913—Continued.

[For a text discussion of this table, see page 409.]

INCORPORATED PLACE.	NONREVENUE RECEIPTS.						NONGOVERNMENTAL COST PAYMENTS.					
	Total.	Classified by source.					Total.	Classified by object.				
		From sales of investments and supplies.	From issue of debt obligations.	From trust and agency transactions.	From counterbalancing transactions.	From general transfers.		For purchase of investments and supplies.	For redemption of debt obligations.	In trust and agency transactions.	In counterbalancing transactions.	By general transfers.
MAINE.												
Total	$6,042,000	$442,146	$3,736,784	$1,477,286	$27,090	$358,694	$5,692,508	$413,471	$3,428,233	$1,466,234	$27,090	$357,480
INCORPORATED PLACES HAVING A POPULATION OF 30,000 AND OVER.												
Portland	$2,092,196	$298,734	$1,242,591	$342,464	$6,024	$202,383	$2,225,212	$356,215	$1,318,544	$342,046	$6,024	$202,383
INCORPORATED PLACES HAVING A POPULATION OF 8,000 TO 30,000.												
Auburn	$218,467	.....	$146,972	$47,096	$1,182	$23,217	$222,601	$12,738	$137,976	$47,488	$1,182	$23,217
Augusta	159,605	.....	108,000	45,875	220	5,510	140,482	.....	90,500	45,252	220	4,510
Bangor	469,189	$123,625	200,000	128,897	864	15,803	358,424	1,980	210,000	129,777	864	15,803
Bath	140,210	875	65,000	56,326	1,947	16,062	148,951	.....	74,935	54,821	1,947	17,248
Biddeford	112,184	.....	66,679	44,404	152	949	109,559	.....	65,000	43,458	152	949
Lewiston	198,921	.....	86,500	99,008	12	13,401	204,860	2,635	89,550	99,262	12	13,401
Rockland	283,123	.....	239,080	44,043	.....	.....	244,741	509	200,120	44,112	.....	.....
Sanford town	75,882	.....	51,685	23,305	12	880	79,881	.....	55,613	23,376	12	880
Waterville	212,370	2,245	196,359	7,255	3,541	2,970	164,505	3,336	148,265	6,393	3,541	2,970
Westbrook	148,914	.....	119,819	29,095	.....	.....	109,640	638	80,546	28,456	.....	.....
INCORPORATED PLACES HAVING A POPULATION OF 2,500 TO 8,000.												
Belfast	$40,266	.....	.....	$19,875	.....	$20,391	$40,291	$1,025	.....	$18,875	.....	$20,391
Brewer	63,980	.....	$45,000	12,336	$244	6,400	64,167	.....	$46,000	12,923	$244	5,000
Bridgton town	12,829	$4,100	.....	8,635	42	52	10,022	.....	1,292	8,636	42	52
Brunswick	4,500	.....	4,500	.....	.....	.....	6,500	.....	6,500	.....	.....	.....
Brunswick town	75,614	.....	53,047	21,027	.....	1,540	52,613	.....	30,046	21,027	.....	1,540
Calais	72,673	.....	48,700	19,353	.....	4,620	74,300	4,721	45,400	19,559	.....	4,620
Camden town	32,700	.....	18,444	14,256	.....	.....	31,400	.....	17,293	14,107	.....	.....
Caribou town	74,080	300	42,579	13,701	5,232	12,268	64,901	11,121	22,579	13,701	5,232	12,268
Chelsea town	1,464	.....	.....	1,464	.....	.....	1,464	.....	.....	1,464	.....	.....
Dexter town	15,098	.....	4,771	9,403	106	818	12,966	.....	4,212	7,830	106	818
East Livermore town	24,064	.....	15,200	8,641	38	185	21,763	.....	13,000	8,540	38	185
Eastport	41,046	8,231	20,000	12,288	289	238	34,840	.....	22,000	12,313	289	238
Eden town	144,289	.....	107,322	36,837	130	.....	126,915	.....	90,063	36,722	130	.....
Ellsworth	72,698	.....	48,889	23,688	121	.....	68,409	35	44,600	23,653	121	.....
Fairfield	433	.....	.....	433	.....	.....	433	433	.....	.....	.....	.....
Fairfield town	33,946	.....	22,250	10,524	72	1,100	30,908	.....	19,250	10,486	72	1,100
Farmington town	21,285	.....	9,000	12,232	.....	53	23,285	100	11,000	12,132	.....	53
Fort Fairfield town	46,418	.....	28,633	16,690	40	1,055	43,937	.....	26,716	16,126	40	1,055
Fort Kent town	4,170	.....	1,237	2,921	12	.....	3,936	.....	1,118	2,806	12	.....
Gardiner	85,362	.....	30,000	44,876	5	10,481	89,481	4,076	30,000	44,919	5	10,481
Gorham town	12,220	.....	.....	11,991	.....	229	12,551	2,878	.....	9,444	.....	229
Hallowell	28,630	.....	17,150	9,282	108	2,090	31,478	3,342	16,506	9,432	108	2,090
Houlton town	67,088	36	43,023	20,649	260	3,120	68,492	1,036	43,800	20,276	260	3,120
Jay town	14,010	.....	1,500	12,441	12	57	14,154	.....	1,654	12,431	12	57
Kennebunk town	44,898	1,000	30,000	13,206	142	550	50,785	1,001	35,886	13,206	142	550
Kittery town	18,926	.....	13,276	5,650	.....	.....	23,649	.....	18,000	5,649	.....	.....
Lisbon town	26,761	.....	12,019	13,673	1,069	.....	26,742	.....	12,000	13,673	1,069	.....
Lubec town	9,280	.....	3,000	6,280	.....	.....	13,280	106	7,000	6,174	.....	.....
Madison town	30,943	.....	17,500	12,591	802	50	33,943	.....	20,500	12,591	802	50
Millinocket town	14,545	.....	7,000	7,522	23	.....	15,539	.....	8,000	7,516	23	.....
Milo town	12,287	.....	6,400	5,886	1	.....	12,587	.....	6,700	5,886	1	.....
Norway town	8,702	.....	.....	7,906	114	682	8,776	106	.....	7,874	114	682
Old Town	20,269	.....	3,221	15,306	1,742	.....	19,148	.....	2,300	15,106	1,742	.....
Orono town	27,664	.....	21,005	6,599	60	.....	34,361	.....	27,800	6,501	60	.....
Paris town	9,183	.....	.....	8,916	49	218	11,243	.....	2,265	8,711	49	218
Pittsfield town	26,212	.....	15,133	9,448	.....	1,631	23,112	100	11,933	9,448	.....	1,631
Presque Isle	2,600	.....	2,600	.....	.....	.....	2,600	.....	2,600	.....	.....	.....
Presque Isle town	43,876	.....	25,000	13,644	982	4,250	43,876	.....	25,000	13,644	982	4,250
Rumford town	54,634	.....	30,216	22,524	218	1,676	48,918	.....	24,500	22,524	218	1,676
Rumford Falls	249,375	.....	249,375	.....	.....	.....	18,300	.....	18,300	.....	.....	.....
Saco	107,328	.....	82,414	23,911	1,003	.....	99,129	.....	74,218	23,908	1,003	.....
Skowhegan town	34,994	3,000	4,700	24,809	.....	2,485	39,196	5,340	7,365	24,006	.....	2,485
South Berwick town	15,161	.....	8,442	6,361	8	350	18,133	.....	11,414	6,361	8	350
South Portland	133,627	.....	112,000	21,531	96	.....	152,627	.....	131,000	21,531	96	.....
Van Buren town	9,831	.....	5,000	4,796	35	.....	8,833	.....	4,000	4,798	35	.....
Waldoboro town	6,858	.....	.....	6,858	.....	.....	7,557	.....	545	7,012	.....	.....
Winslow town	13,666	.....	.....	13,570	55	41	24,842	.....	11,176	13,570	55	41
York town	20,456	.....	4,553	14,988	26	889	17,270	.....	1,653	14,702	26	889

TABLE 9.—NONREVENUE RECEIPTS AND NONGOVERNMENTAL COST PAYMENTS OF INCORPORATED PLACES HAVING A POPULATION OF 2,500 AND OVER: 1913—Continued.

[For a text discussion of this table, see page 409.]

INCORPORATED PLACE.	NONREVENUE RECEIPTS.						NONGOVERNMENTAL COST PAYMENTS.					
	Total.	Classified by source.					Total.	Classified by object.				
		From sales of investments and supplies.	From issue of debt obligations.	From trust and agency transactions.	From counterbalancing transactions.	From general transfers.		For purchase of investments and supplies.	For redemption of debt obligations.	In trust and agency transactions.	In counterbalancing transactions.	By general transfers.
MARYLAND.												
Total	$8,311,221	$3,435	$6,774,472	$3,464	$65,374	$1,464,476	$3,790,642	$1,962,648	$295,097	$3,047	$65,374	$1,464,476
INCORPORATED PLACES HAVING A POPULATION OF 30,000 AND OVER.												
Baltimore	$7,985,410	$1,990	$6,523,224	$1,352	$64,357	$1,394,487	$3,531,112	$1,939,348	$131,500	$1,420	$64,357	$1,394,487
INCORPORATED PLACES HAVING A POPULATION OF 8,000 TO 30,000.												
Annapolis	$43,269	.....	$34,208	$1,627	$30	$7,404	$25,714	.....	$16,653	$1,627	$30	$7,404
Cumberland	83,970	$1,000	82,720	.....	250	.....	77,495	$8,500	68,745	.....	250	.....
Frederick	28,930	445	21,100	.....	2	7,383	46,932	14,800	24,747	.....	2	7,383
Hagerstown	3,405	.....	3,348	.....	57	.....	11,257	.....	11,200	.....	57	.....
INCORPORATED PLACES HAVING A POPULATION OF 2,500 TO 8,000.												
Brunswick	$6,537	.....	$4,650	.....	$3	$1,884	$1,887	.....	.....	.....	$3	$1,884
Cambridge	8,092	.....	.....	$485	30	7,577	9,607	.....	$2,000	.....	30	7,577
Chestertown	2,804	.....	.....	.....	4	2,800	2,804	.....	.....	.....	4	2,800
Crisfield	5,000	.....	5,000	.....	.....	.....	.....	.....	.....	.....	.....	.....
Easton	93,219	.....	55,250	.....	544	37,425	43,718	.....	5,749	.....	544	37,425
Frostburg	28,960	.....	28,901	.....	59	.....	8,747	.....	8,688	.....	59	.....
Havre de Grace	3,973	.....	3,973	.....	.....	.....	14,315	.....	14,315	.....	.....	.....
Salisbury	8,847	.....	3,933	.....	35	4,879	10,914	.....	6,000	.....	35	4,879
Westernport	3,802	.....	3,165	.....	.....	637	1,137	.....	500	.....	.....	637
Westminster	5,003	.....	5,000	.....	3	.....	5,003	.....	5,000	.....	3	.....
MASSACHUSETTS.												
Total	$82,638,917	$7,325,880	$50,801,602	$10,675,909	$707,980	$13,127,546	$83,341,286	$11,314,555	$47,592,692	$10,601,252	$707,980	$13,124,807
INCORPORATED PLACES HAVING A POPULATION OF 30,000 AND OVER.												
Boston	$23,233,150	$1,915,182	$11,267,408	$3,299,772	$116,989	$6,633,799	$25,658,634	$4,962,445	$10,601,977	$3,343,424	$116,989	$6,633,799
Brockton	2,433,536	68,400	992,266	146,005	7,032	1,219,833	2,450,448	65,407	1,013,534	144,642	7,032	1,219,833
Cambridge	2,265,370	362,281	877,534	296,111	26,262	703,182	2,497,546	617,061	858,862	292,179	26,262	703,182
Chelsea	867,637	33,798	671,579	122,946	839	38,475	792,245	88,151	541,800	122,980	839	38,475
Everett	824,834	262,000	477,740	72,781	2,125	10,188	844,602	290,000	470,550	71,739	2,125	10,188
Fall River	1,956,903	62,712	1,029,200	370,678	12,893	481,420	2,093,945	332,866	900,456	366,310	12,893	481,420
Fitchburg	2,017,287	468,870	1,365,885	109,358	14,303	58,871	1,729,489	479,303	1,072,939	104,073	14,303	58,871
Haverhill	1,775,950	587,429	671,725	127,694	8,408	380,694	1,795,276	391,141	887,380	127,653	8,408	380,694
Holyoke	1,345,671	144,977	889,462	169,014	11,232	130,986	1,346,379	170,047	865,100	169,014	11,232	130,986
Lawrence	2,834,346	118,165	2,433,622	248,393	13,017	21,149	2,832,720	113,711	2,445,965	238,878	13,017	21,149
Lowell	2,120,791	42,851	1,748,587	276,857	3,496	49,000	2,046,625	119,783	1,601,899	272,447	3,496	49,000
Lynn	2,494,575	328,524	1,555,124	261,700	5,203	344,024	2,328,162	411,160	1,311,741	256,034	5,203	344,024
Malden	1,151,045	49,596	897,408	123,605	6,737	73,699	1,135,554	61,242	873,959	119,917	6,737	73,699
New Bedford	4,191,549	321,826	3,067,960	365,560	20,908	415,295	3,275,453	246,859	2,234,101	358,290	20,908	415,295
Newton	2,186,339	545,761	1,080,382	193,556	5,203	361,437	2,397,466	446,398	1,390,872	193,556	5,203	361,437
Pittsfield	786,277	.....	664,090	108,893	10,951	2,343	498,576	.....	376,702	108,580	10,951	2,343
Quincy	1,084,477	22,382	972,559	86,025	3,511	.....	923,556	24,352	812,853	82,840	3,511	.....
Salem	807,986	35,469	631,034	122,350	1,611	17,522	705,060	12,986	543,350	129,591	1,611	17,522
Somerville	1,298,253	.....	1,115,815	171,734	4,674	6,030	1,171,023	6,000	982,553	171,766	4,674	6,030
Springfield	1,798,268	36,460	1,287,302	360,714	32,839	80,953	1,570,865	157,159	939,200	360,714	32,839	80,953
Taunton	878,751	74,500	478,362	105,071	10,420	210,398	891,485	180,370	387,887	102,410	10,420	210,398
Worcester	4,421,575	577,091	2,319,270	471,350	35,960	1,017,904	4,228,311	575,150	2,134,752	464,545	35,960	1,017,904
INCORPORATED PLACES HAVING A POPULATION OF 8,000 TO 30,000.												
Adams	$101,911	.....	$65,000	$32,532	$679	$3,700	$117,636	$4,365	$76,610	$32,282	$679	$3,700
Amesbury	167,891	.....	109,522	20,733	194	37,442	199,213	.....	140,900	20,677	194	37,442
Arlington	254,577	$30,028	172,000	33,807	318	18,424	370,171	49,412	270,633	31,384	318	18,424
Athol	142,259	.....	119,500	17,635	83	5,041	129,978	9,951	97,750	17,153	83	5,041
Attleborough	445,173	10,550	375,021	45,788	1,314	12,500	225,118	6,366	159,150	45,788	1,314	12,500
Beverly	926,098	.....	732,773	111,060	79,265	3,000	762,378	10,067	560,250	109,796	79,265	3,000
Braintree	175,573	.....	145,942	15,088	3,696	10,847	140,199	28,778	81,790	15,088	3,696	10,847
Brookline [1]	1,099,764	7,380	800,080	255,751	36,553	.....	1,084,838	10,264	784,205	253,816	36,553	.....
Chicopee	590,526	.....	540,990	49,128	408	.....	515,184	.....	465,300	49,476	408	.....
Clinton	168,903	.....	128,477	32,600	2,326	5,500	165,231	16,177	108,900	32,328	2,326	5,500

[1] The population of this town is over 30,000. It is included in this group instead of the one preceding, because not incorporated as a city.

TABLE 9.—NONREVENUE RECEIPTS AND NONGOVERNMENTAL COST PAYMENTS OF INCORPORATED PLACES HAVING A POPULATION OF 2,500 AND OVER: 1913—Continued.

[For a text discussion of this table, see page 409.]

INCORPORATED PLACE.	NONREVENUE RECEIPTS.						NONGOVERNMENTAL COST PAYMENTS.					
	Total.	Classified by source.					Total.	Classified by object.				
		From sales of investments and supplies.	From issue of debt obligations.	From trust and agency transactions.	From counterbalancing transactions.	From general transfers.		For purchase of investments and supplies.	For redemption of debt obligations.	In trust and agency transactions.	In counterbalancing transactions.	By general transfers.
MASSACHUSETTS—Continued.												
INCORPORATED PLACES HAVING A POPULATION OF 8,000 TO 30,000—Continued.												
Danvers	$134,878	$5,000	$100,513	$20,525	$2,140	$6,700	$148,256	$13,680	$105,163	$20,573	$2,140	$6,700
Dedham	138,221	.....	100,000	36,128	1,830	263	165,427	3,376	124,414	35,544	1,830	263
Easthampton	79,652	2,400	55,249	21,768	235	.....	95,916	2,612	71,500	21,569	235	.....
Framingham	388,482	44,043	254,191	34,780	4,962	50,506	427,373	82,020	256,790	33,730	4,962	49,871
Gardner	129,838	.....	97,375	32,318	145	.....	155,163	1,187	122,700	31,131	145	.....
Gloucester	650,729	165	564,652	82,203	2,254	1,455	644,307	10,981	547,756	82,265	2,254	1,051
Greenfield	132,716	200	88,200	43,974	342	.....	154,566	.....	110,250	43,974	342	.....
Leominster	402,150	58,000	259,450	38,711	333	45,656	383,219	102,969	197,500	36,761	333	45,656
Marlborough	597,108	191,802	222,381	36,309	6,454	140,162	621,704	89,317	349,850	35,921	6,454	140,162
Medford	733,592	94,359	530,236	61,850	2,348	44,799	726,739	136,881	481,866	60,845	2,348	44,799
Melrose	686,904	280,337	341,645	46,709	1,929	16,284	720,836	188,417	470,181	44,025	1,929	16,284
Methuen	93,379	7,874	51,000	21,575	13	12,917	130,343	12,075	83,788	21,550	13	12,917
Middleborough	76,684	.....	43,065	17,063	446	16,110	78,716	297	44,800	17,063	446	16,110
Milford	89,346	.....	53,000	36,336	10	.....	103,608	.....	67,580	36,018	10	.....
Natick	210,482	61	182,000	22,143	.....	6,278	201,893	16,225	156,300	23,090	.....	6,278
Newburyport	288,711	19,909	209,146	44,279	1,286	14,091	285,257	38,601	187,000	44,279	1,286	14,091
North Adams	303,322	23	228,000	72,807	1,592	900	304,769	940	229,470	71,861	1,592	900
North Attleborough	201,069	.....	161,148	22,170	31	17,720	227,249	4,483	182,845	22,170	31	17,720
Northampton	307,283	17,550	200,000	62,821	4,605	22,307	327,315	5,981	231,500	62,922	4,605	22,307
Northbridge	55,468	.....	39,072	16,300	96	.....	61,488	.....	45,095	16,297	96	.....
Norwood	98,522	12,370	49,755	33,018	1,379	2,000	117,000	16,183	64,970	32,468	1,379	2,000
Palmer	101,194	.....	83,551	16,583	987	73	57,882	.....	40,239	16,583	987	73
Peabody	136,869	.....	82,000	36,454	15,525	2,890	206,926	1,024	151,055	36,432	15,525	2,890
Plymouth	119,755	.....	75,000	44,262	.....	493	196,155	2,358	151,400	41,904	.....	493
Revere	395,287	.....	365,284	25,375	4,628	.....	402,493	.....	372,490	25,375	4,628	.....
Saugus	157,734	.....	135,042	18,800	2	3,890	167,363	1,029	143,674	18,768	2	3,890
Southbridge	109,669	15,649	65,072	25,462	52	3,434	109,912	.....	80,964	25,462	52	3,434
Wakefield	254,418	.....	229,248	25,159	11	.....	273,039	2,036	245,963	25,029	11	.....
Waltham	716,186	179,660	375,612	76,783	4,157	79,974	757,595	151,637	448,644	73,183	4,157	79,974
Ware	71,224	.....	46,150	25,074	.....	.....	68,619	1,225	43,545	23,849	.....	.....
Watertown	346,575	.....	294,869	40,007	11,699	.....	374,315	22,037	302,416	38,163	11,699	.....
Webster	140,192	21,090	61,715	31,970	1,176	24,241	139,975	5,369	77,300	31,889	1,176	24,241
West Springfield	136,262	5,700	105,353	20,763	1,946	2,500	117,031	13,822	78,000	20,763	1,946	2,500
Westfield	41,305	.....	.....	35,412	17	5,876	71,005	.....	29,700	35,412	17	5,876
Weymouth	227,758	10,250	181,000	20,807	4,195	11,506	245,856	32,475	176,873	20,807	4,195	11,506
Winchester	208,010	33,200	137,081	35,012	31	2,686	258,496	35,366	186,776	33,637	31	2,686
Winthrop	374,940	.....	353,126	19,125	2,689	.....	346,077	.....	324,263	19,125	2,689	.....
Woburn	332,824	9,126	285,871	31,943	5,884	.....	333,660	9,000	287,850	30,926	5,884	.....
INCORPORATED PLACES HAVING A POPULATION OF 2,500 TO 8,000.												
Abington	$85,695	.....	$68,291	$10,624	$1,489	$5,291	$91,935	.....	$74,535	$10,620	$1,489	$5,291
Agawam	66,342	.....	60,191	6,124	27	.....	22,149	$998	15,000	6,124	27	.....
Amherst	38,473	$428	18,500	15,367	2,323	1,855	46,707	4,199	24,000	14,535	2,323	1,650
Andover	221,747	32,125	137,484	28,768	9,816	13,554	256,954	65,456	142,000	26,128	9,816	13,554
Ayer	38,003	.....	23,600	6,659	3,244	4,500	47,753	.....	33,350	6,659	3,244	4,500
Barnstable	111,296	.....	90,000	19,564	1,193	539	124,296	4,293	99,000	19,271	1,193	539
Barre	18,815	.....	12,026	6,518	189	82	10,346	767	3,500	5,808	189	82
Belmont	98,100	.....	71,423	20,136	2,079	4,462	112,080	15,455	70,019	20,065	2,079	4,462
Billerica	58,049	.....	47,500	7,074	.....	3,475	42,608	6,059	26,000	7,074	.....	3,475
Blackstone	67,951	.....	60,000	7,951	.....	.....	50,751	.....	42,806	7,945	.....	.....
Bridgewater	63,575	.....	52,000	10,816	.....	759	43,575	.....	32,000	10,816	.....	759
Canton	108,294	275	83,240	12,039	12,440	300	118,986	.....	94,207	12,039	12,440	300
Chelmsford	70,567	.....	57,500	11,434	758	875	72,567	.....	59,500	11,434	758	875
Cohasset	92,651	8,687	60,000	17,979	1,735	4,250	109,352	10,750	74,638	17,979	1,735	4,250
Concord	150,674	.....	113,785	21,267	.....	15,622	124,812	11,964	76,716	20,510	.....	15,622
Dalton	38,366	.....	21,603	15,484	.....	1,279	36,752	.....	20,000	15,473	.....	1,279
Dartmouth	47,991	.....	30,400	12,197	5,313	81	52,095	10	34,500	12,191	5,313	81
Dracut	54,758	.....	42,000	6,024	6,614	120	55,576	.....	42,825	6,017	6,614	120
Dudley	11,584	.....	800	6,439	45	4,300	11,584	.....	800	6,439	45	4,300
East Bridgewater	90,724	.....	79,781	7,170	3,563	210	42,914	.....	31,900	7,241	3,563	210
Easton	38,630	.....	19,500	18,015	1,115	.....	39,345	619	19,596	18,015	1,115	.....
Fairhaven	70,283	.....	56,788	11,731	1,404	360	63,601	.....	50,106	11,731	1,404	360
Falmouth	86,907	1,000	55,000	28,651	1,591	665	106,894	1,600	75,000	28,038	1,591	665
Foxborough	33,356	.....	25,000	5,867	2,027	462	34,325	.....	26,000	5,836	2,027	462
Franklin	97,978	.....	80,548	11,285	6,107	38	69,269	.....	51,839	11,285	6,107	38
Grafton	21,776	.....	9,888	9,955	3	1,930	25,250	.....	13,362	9,955	3	1,930
Great Barrington	41,765	.....	10,000	26,633	202	4,930	49,585	.....	20,000	26,633	202	2,750
Hardwick	44,192	.....	25,626	11,072	5,631	1,863	40,165	.....	22,500	10,171	5,631	1,863
Hingham	110,717	.....	90,394	20,135	188	.....	55,634	.....	35,311	20,135	188	.....
Holbrook	62,635	.....	20,000	4,069	.....	38,566	110,035	5,300	62,100	4,069	.....	38,566

TABLE 9.—NONREVENUE RECEIPTS AND NONGOVERNMENTAL COST PAYMENTS OF INCORPORATED PLACES HAVING A POPULATION OF 2,500 AND OVER: 1913—Continued.

[For a text discussion of this table, see page 409.]

INCORPORATED PLACE.	NONREVENUE RECEIPTS.						NONGOVERNMENTAL COST PAYMENTS.					
	Total.	Classified by source.					Total.	Classified by object.				
		From sales of investments and supplies.	From issue of debt obligations.	From trust and agency transactions.	From counterbalancing transactions.	From general transfers.		For purchase of investments and supplies.	For redemption of debt obligations.	In trust and agency transactions.	In counterbalancing transactions.	By general transfers.
MASSACHUSETTS—Continued.												
INCORPORATED PLACES HAVING A POPULATION OF 2,500 TO 8,000—Continued.												
Holliston	$13,754	.....	$9,200	$4,554	.....	.....	$19,054	.....	$14,500	$4,554	.....	.....
Hudson	35,023	$2,000	17,086	14,873	$1,064	.....	61,762	$9,979	37,695	13,024	$1,064	.....
Ipswich	117,836	.....	70,865	38,356	2,290	$6,325	121,217	22,867	72,608	17,407	2,290	$6,045
Lee	39,076	.....	24,000	11,858	3,218	.....	37,476	.....	22,400	11,858	3,218	.....
Leicester	32,647	.....	20,698	3,779	129	8,041	40,949	3,000	26,000	3,779	129	8,041
Lenox	87,538	.....	65,653	21,795	90	.....	66,885	.....	45,000	21,795	90	.....
Lexington	174,664	.....	148,801	22,032	3,117	714	135,754	2,700	108,203	21,020	3,117	714
Ludlow	45,446	.....	35,000	10,446	.....	.....	60,566	261	50,100	10,205	.....	.....
Manchester	128,862	.....	80,000	47,947	915	.....	144,587	8,200	87,525	47,947	915	.....
Mansfield	88,335	.....	70,002	12,643	3,090	2,600	78,463	4,925	55,500	12,348	3,090	2,600
Marblehead	159,833	.....	130,545	25,822	306	3,160	153,483	118	124,500	25,399	306	3,160
Maynard	29,542	1,605	10,000	12,931	.....	5,006	44,269	10,032	16,300	12,931	.....	5,006
Medfield	17,855	.....	8,278	4,491	28	5,058	24,377	5,000	9,800	4,491	28	5,058
Medway	38,609	.....	34,562	3,921	126	.....	21,198	98	17,150	3,824	126	.....
Millbury	43,461	.....	34,270	9,102	89	.....	47,920	.....	38,729	9,102	89	.....
Milton	254,433	2,000	160,000	64,878	21,515	6,040	295,788	9,198	194,157	64,878	21,515	6,040
Monson	18,114	.....	6,000	9,022	3,092	.....	23,114	.....	11,000	9,022	3,092	.....
Montague	89,284	.....	69,500	19,773	11	.....	84,684	21	64,900	19,752	11	.....
Nantucket	94,303	.....	82,018	10,910	250	1,125	79,243	1,041	66,867	9,960	250	1,125
Needham	188,218	.....	173,875	13,824	309	210	160,753	.....	146,410	13,824	309	210
North Andover	75,735	.....	60,000	15,441	128	166	85,759	24	70,000	15,441	128	166
North Brookfield	27,638	.....	19,000	4,645	143	3,850	34,304	.....	25,183	4,903	143	4,075
Norton	27,380	2,768	20,000	4,337	205	70	34,507	4,399	25,300	4,533	205	70
Orange	68,893	.....	50,750	17,763	7	373	58,167	730	40,000	17,057	7	373
Oxford	53,845	1,410	34,000	7,566	10,797	72	46,870	600	28,435	6,966	10,797	72
Pepperell	21,037	.....	12,000	7,929	.....	1,108	32,037	312	23,000	7,617	.....	1,108
Provincetown	36,699	.....	25,655	10,647	12	385	41,752	101	30,655	10,599	12	385
Randolph	80,484	17,647	49,600	5,692	443	7,102	89,937	22,300	54,400	5,692	443	7,102
Reading	178,800	16,000	141,000	15,745	6,055	.....	194,684	16,000	157,200	15,429	6,055	.....
Rockland	118,551	.....	105,000	13,450	101	.....	134,858	.....	121,318	13,439	101	.....
Rockport	50,983	.....	40,000	10,784	.....	199	57,990	.....	47,100	10,691	.....	199
Somerset	35,396	10,000	20,000	5,061	335	.....	26,396	36	21,000	5,025	335	.....
South Hadley	68,151	.....	53,539	9,722	.....	4,890	49,988	5,376	30,000	9,722	.....	4,890
Spencer	136,872	65,220	32,023	15,199	121	24,309	160,006	76,878	43,490	15,208	121	24,309
Stoneham	137,625	.....	121,209	15,773	643	.....	133,486	1,129	116,991	14,723	643	.....
Stoughton	78,118	.....	68,000	9,034	123	961	103,118	.....	93,000	9,034	123	961
Sutton	15,825	.....	10,000	5,820	5	.....	21,058	.....	16,000	5,053	5	.....
Swampscott	187,545	19	151,660	32,494	372	3,000	222,891	6,632	180,389	32,498	372	3,000
Templeton	15,437	.....	10,000	5,435	2	.....	20,837	.....	15,400	5,435	2	.....
Tewksbury	17,996	.....	14,000	3,489	507	.....	21,115	.....	17,119	3,489	507	.....
Uxbridge	57,317	.....	46,063	8,781	181	2,292	32,435	.....	21,181	8,781	181	2,292
Walpole	87,670	.....	76,936	10,570	164	.....	81,734	.....	71,000	10,570	164	.....
Wareham	29,984	.....	14,569	15,236	179	.....	29,998	.....	14,584	15,235	179	.....
Warren	41,504	9,945	23,500	7,307	352	400	48,703	10,925	30,616	6,410	352	400
Wellesley	206,099	38,500	114,000	33,224	1,173	19,202	221,536	34,000	133,937	33,224	1,173	19,202
Westborough	49,621	1,251	35,000	8,973	254	4,143	80,688	27,328	39,250	8,973	254	4,883
Westford	20,217	.....	14,000	5,820	214	183	24,767	.....	18,550	5,820	214	183
Westport	33,171	.....	19,700	6,705	6,766	.....	31,353	450	18,000	6,137	6,766	.....
Whitman	207,406	.....	183,006	15,761	647	7,992	178,620	11,170	143,050	15,761	647	7,992
Williamstown	56,158	.....	39,500	12,318	4,340	.....	66,858	.....	50,200	12,318	4,340	.....
Winchendon	62,050	.....	35,000	18,117	98	8,835	74,488	675	47,500	17,380	98	8,835
MICHIGAN.												
Total	$19,754,982	$2,033,992	$8,283,181	$2,647,902	$239,943	$6,549,964	$16,534,607	$2,523,393	$4,538,196	$2,528,238	$239,943	$6,704,837
INCORPORATED PLACES HAVING A POPULATION OF 30,000 AND OVER.												
Bay City	$574,517	.....	$188,974	$165,168	$2,192	$218,183	$491,743	.....	$106,200	$165,168	$2,192	$218,183
Detroit	7,544,689	$1,548,883	2,794,687	247,018	49,017	2,905,084	6,007,849	$2,069,875	646,383	202,856	49,017	3,039,718
Flint	552,249	3,546	230,183	136,970	3,851	177,699	414,993	12,050	87,329	135,127	3,851	176,636
Grand Rapids	2,670,331	434,590	733,538	409,226	45,200	1,047,777	2,522,125	393,572	633,447	404,199	45,200	1,045,707
Jackson	404,933	.....	249,472	153,208	2,253	.....	322,945	71	168,213	152,408	2,253	.....
Kalamazoo	755,906	.....	704,329	4,360	7,068	40,149	352,453	.....	304,710	488	7,068	40,187
Lansing	381,716	.....	49,024	131,347	9,345	192,000	403,450	775	85,758	130,572	9,345	177,000
Saginaw	989,819	25,750	176,415	179,059	1,582	607,013	1,140,368	30,977	322,954	177,506	1,582	607,349

TABLE 9.—NONREVENUE RECEIPTS AND NONGOVERNMENTAL COST PAYMENTS OF INCORPORATED PLACES HAVING A POPULATION OF 2,500 AND OVER: 1913—Continued.

[For a text discussion of this table, see page 409.]

INCORPORATED PLACE.	NONREVENUE RECEIPTS.						NONGOVERNMENTAL COST PAYMENTS.					
	Total.	Classified by source.					Total.	Classified by object.				
		From sales of investments and supplies.	From issue of debt obligations.	From trust and agency transactions.	From counterbalancing transactions.	From general transfers.		For purchase of investments and supplies.	For redemption of debt obligations.	In trust and agency transactions.	In counterbalancing transactions.	By general transfers.
MICHIGAN—Continued.												
INCORPORATED PLACES HAVING A POPULATION OF 8,000 TO 30,000.												
Adrian	$17,063		$16,979		$84		$38,171		$38,087		$84	
Alpena	194,188		61,558	$72,401	3,650	$56,579	205,279		72,556	$72,494	3,650	$56,579
Ann Arbor	186,137		26,674	159,400	63		197,097		37,634	159,400	63	
Battle Creek	172,249		122,618	4,304	307	45,020	185,570		135,153	4,304	307	45,806
Benton Harbor	123,792		121,963			1,829	37,636		35,807			1,829
Cadillac	36,926		36,550		376		39,897		39,521		376	
Escanaba	240,832		116,347	44,167	163	80,155	234,271		113,600	40,353	163	80,155
Hancock	70,081		6,572	20,297	810	42,402	110,119		51,648	19,379	810	38,282
Holland	139,165		131,344		2,821	5,000	59,069		51,248		2,821	5,000
Iron Mountain	135,826		31,476		5	104,345	135,105		6,513		5	128,587
Ironwood	235,972		1,092	138,513	16,747	79,620	235,227		347	138,513	16,747	79,620
Ishpeming	196,598			85,891	93	110,614	223,310		24,716	85,891	93	112,610
Laurium	4,375		3,500		875		9,875		9,000		875	
Ludington	29,927	$275	28,717		446	489	49,335		48,400		446	489
Manistee	71,331		47,300		1,373	22,658	66,431		42,400		1,373	22,658
Marquette	133,350		82,786	48,929	327	1,308	164,505		113,941	48,929	327	1,308
Menominee	136,574		086	61,746		74,142	142,090		11,828	61,756		68,506
Muskegon	692,663	10	375,417	129,105	6,920	181,211	501,267	$1,601	201,664	115,456	6,920	175,626
Negaunee	190,018		1,440	103,051	2,082	83,445	204,973	5,422	9,942	103,051	2,082	84,476
Owosso	52,760		52,133	166	461		71,376		70,749	166	461	
Pontiac	102,741		51,044	2,135	7,250	42,312	92,062	2,000	40,500		7,250	42,312
Port Huron	82,307		78,677	3,001	619	10	35,639		35,010		619	10
Sault Ste. Marie	178,542		21,393	65,422	462	91,265	173,269		22,195	30,767	462	119,845
Traverse City	214,054		163,650	46,702	3,702		64,446		14,042	46,702	3,702	
Wyandotte	29,654		21,550		7,034	1,070	27,644		19,540		7,034	1,070
INCORPORATED PLACES HAVING A POPULATION OF 2,500 TO 8,000.												
Albion	$26,080		$25,500	$580			$35,305		$34,725	$580		
Allegan	12,329		11,866		$463		12,498		12,035		$463	
Alma	72,764		31,000	11,090	1,544	$29,130	43,746		4,000	9,072	1,544	$29,130
Belding	31,810	$4,857	26,786		13	154	20,663		20,500		13	150
Bessemer	50,836		44,459		3	6,374	26,116		19,739		3	6,374
Big Rapids	85,713	3,750	54,196	20,141	905	6,721	40,517	$5,000	7,750	20,141	905	6,721
Boyne	85,760		29,575	20,593	1,290	34,302	76,887		28,136	20,593	1,290	26,868
Charlotte	15,347					15,347	29,030		13,750			15,280
Cheboygan	67,601		28,500		370	38,731	74,904		34,250		370	40,284
Coldwater	23,066		20,244		2,295	527	20,831		18,008		2,295	528
Crystal Falls	86,591		45,358	12,942	881	27,410	53,032		11,799	12,942	881	27,410
Dowagiac	73,572		55,890	14,381	3,301		51,616		33,934	14,381	3,301	
East Jordan	53,483		31,535	11,937	370	9,641	50,948		29,000	11,937	370	9,641
Gladstone	49,601		15,779	8,991	238	24,593	56,247		22,424	8,992	238	24,593
Grand Haven	104,970	50	104,171		370	379	12,949	50	12,150		370	379
Grand Ledge	30,800		30,800				10,000		10,000			
Greenville	38,701		5,025	33,676			39,676		6,000	33,676		
Hamtramck	42,212		38,562	3,396	254		30,667		29,753	560	254	
Hastings	23,073	100	21,850		847	276	18,073		16,950		847	276
Highland Park	187,972		187,197		775		64,315		63,540		775	
Hillsdale	34,521		34,191		330		35,145		34,805	10	330	
Houghton	30,442		24,951		814	4,677	23,637		20,948		814	1,875
Ionia	46,100		46,100				44,965		44,965			
Lapeer	13,324		13,324				67		67			
Manistique	7,617		5,000		2,617		12,617		10,000		2,617	
Marine City	64,120		34,083	12,179		17,858	67,404		37,367	12,179		17,858
Marshall	28,504		19,958	8,546			30,429		22,283	8,146		
Midland	10,500		10,500				8,500		8,500			
Monroe	77,327		77,327				45,292		45,292			
Mount Clemens	73,024		72,324			700	14,700		14,000			700
Mount Pleasant	33,762		1,000		3,811	28,951	35,762		3,000		3,811	28,951
Munising	18,633		17,990		643		21,966		21,323		643	
Niles	23,422		23,199		223		32,901		32,678		223	
Norway	102,013	2,181	66,521		32,845	466	47,097		13,786		32,845	466
Onaway	2,710		2,710				4,104		4,104			
Otsego	27				27		10,141		10,114		27	
Petoskey	124,792		77,005	25,203	604	21,980	75,116	2,000	15,200	26,774	604	30,538
Red Jacket	10,076	10,000			76		22,076		22,000		76	
River Rouge	56,992		46,634		358	10,000	47,890		37,532		358	10,000
St. Clair	19,788		283	5,940		13,565	22,097		2,378	5,949		13,770
St. Johns	15,659		11,250	102	807	3,500	11,985		7,576	102	807	3,500
St. Joseph	58,957		15,906	29,719	7	13,325	53,051		10,000	29,719	7	13,325

TABLE 9.—NONREVENUE RECEIPTS AND NONGOVERNMENTAL COST PAYMENTS OF INCORPORATED PLACES HAVING A POPULATION OF 2,500 AND OVER: 1913—Continued.

[For a text discussion of this table, see page 409.]

INCORPORATED PLACE.	NONREVENUE RECEIPTS.						NONGOVERNMENTAL COST PAYMENTS.					
	Total.	Classified by source.					Total.	Classified by object.				
		From sales of investments and supplies.	From issue of debt obligations.	From trust and agency transactions.	From counterbalancing transactions.	From general transfers.		For purchase of investments and supplies.	For redemption of debt obligations.	In trust and agency transactions.	In counterbalancing transactions.	By general transfers.
MICHIGAN—Continued.												
INCORPORATED PLACES HAVING A POPULATION OF 2,500 TO 8,000—Continued.												
South Haven	$31,572	.....	$31,553	.....	$19	.....	$32,909	.....	$32,890	.....	$19	.....
Sturgis	126,293	.....	75,188	$16,875	4,252	$29,978	75,232	.....	27,433	$16,875	4,252	$26,672
Three Rivers	10,106	.....	9,803	25	278	.....	20,750	.....	20,447	25	278	.....
Ypsilanti	31,135	.....	30,000	.....	1,135	.....	11,165	.....	10,030	.....	1,135	.....
MINNESOTA.												
Total	$9,077,218	$401,040	$7,382,070	$126,217	$217,586	$950,305	$6,994,581	$745,439	$4,943,449	$127,119	$217,586	$960,988
INCORPORATED PLACES HAVING A POPULATION OF 30,000 AND OVER.												
Duluth	$478,063	$45,040	$413,150	$5,414	$12,847	$1,612	$345,235	$55,974	$269,200	$5,602	$12,847	$1,612
Minneapolis	3,562,545	62,638	3,019,387	8,726	64,927	406,867	1,758,742	442,371	832,078	12,521	64,927	406,845
St. Paul	3,175,009	278,522	2,323,384	45,989	109,547	417,567	3,180,939	208,157	2,395,985	47,143	109,547	420,107
INCORPORATED PLACES HAVING A POPULATION OF 8,000 TO 30,000.												
Brainerd	$17,578	$1,398	$705	$2,524	$992	$11,959	$37,490	$1,398	$20,712	$2,524	$992	$11,864
Faribault	71,474	.....	63,450	1,600	1,699	4,725	60,696	.....	52,624	1,600	1,699	4,773
Hibbing	339,269	.....	334,792	620	582	3,275	136,730	.....	129,403	620	582	6,125
Mankato	62,941	200	61,985	.....	488	268	86,903	4,457	81,958	.....	488	.....
Red Wing	22,132	.....	19,921	2,155	56	.....	35,541	8,920	25,125	1,440	56	.....
St. Cloud	33,435	1,151	10,521	580	701	20,482	50,469	1,403	27,303	580	701	20,482
Stillwater	75,664	.....	70,000	.....	98	5,566	96,529	180	85,000	.....	98	11,251
Virginia	104,741	.....	81,475	3,500	1,226	18,540	141,973	.....	118,707	3,500	1,226	18,540
Winona	30,892	3,200	26,335	860	497	.....	23,253	3,741	18,091	924	497	.....
INCORPORATED PLACES HAVING A POPULATION OF 2,500 TO 8,000.												
Albert Lea	$309,112	.....	$307,277	$312	$503	$1,020	$226,338	$250	$224,253	$312	$503	$1,020
Alexandria	55,900	.....	54,294	.....	1,244	362	58,672	.....	57,066	.....	1,244	362
Anoka	35,432	.....	34,508	910	14	.....	30,197	.....	29,273	910	14	.....
Austin	50,957	.....	42,183	2,800	560	5,414	57,272	2,500	45,998	2,800	560	5,414
Bemidji	40,173	.....	38,000	1,700	225	248	48,446	.....	46,245	1,700	225	276
Chisholm	55,501	.....	50,757	2,400	2,344	.....	100,645	.....	95,789	2,512	2,344	.....
Cloquet	8,083	.....	8,003	.....	80	.....	13,080	.....	13,000	.....	80	.....
Crookston	43,314	$472	25,396	1,035	6,056	10,355	55,044	.....	38,360	1,035	6,056	9,593
Detroit	3,152	.....	1,317	.....	1,409	426	18,003	.....	16,217	.....	1,409	377
East Grand Forks	36,035	.....	21,681	11,219	690	2,445	38,145	358	23,433	11,219	690	2,445
Ely	2,527	.....	985	1,355	187	.....	6,542	.....	5,000	1,355	187	.....
Eveleth	5,125	.....	453	3,770	902	.....	17,198	.....	12,526	3,770	902	.....
Fairmont	8,456	.....	7,642	720	94	.....	10,886	.....	10,072	720	94	.....
Fergus Falls	12,566	6,000	.....	1,200	2,747	2,619	21,597	9,000	6,000	1,200	2,747	2,650
Hastings	12,301	.....	10,271	900	130	1,000	12,297	.....	10,267	900	130	1,000
Lake City	23,936	.....	22,850	1,080	6	.....	3,786	.....	2,700	1,080	6	.....
Little Falls	42,385	.....	41,687	230	468	.....	14,379	650	13,031	230	468	.....
Luverne	10,958	.....	10,236	720	2	.....	10,746	.....	10,024	720	2	.....
Melrose	7,890	.....	7,890	.....	.....	.....	11,399	.....	11,399	.....	.....	.....
Montevideo	8,779	.....	7,699	1,080	.....	.....	14,941	.....	13,861	1,080	.....	.....
Moorhead	20,642	.....	.....	2,400	403	17,839	36,039	.....	13,001	4,800	403	17,835
New Ulm	5,249	.....	.....	4,498	315	436	7,831	1,850	1,000	4,223	315	443
Northfield	23,009	.....	22,701	.....	18	290	19,028	.....	18,700	.....	18	310
Owatonna	100,755	.....	98,142	1,200	1,216	197	53,763	.....	51,150	1,200	1,216	197
Richfield	.....	.....	.....	.....	.....	.....	1,000	.....	1,000	.....	.....	.....
Rochester	38,235	.....	28,750	6,800	377	2,308	46,682	.....	41,045	2,300	377	2,960
St. Peter	2,125	.....	200	550	228	1,147	5,125	.....	3,200	550	228	1,147
South St. Paul	1,875	.....	.....	1,800	75	.....	1,875	.....	.....	1,800	75	.....
Staples	9,825	.....	4,557	780	28	4,460	19,659	.....	14,391	780	28	4,460
Thief River Falls	47,940	.....	43,987	1,800	1,224	929	15,882	.....	12,534	1,200	1,224	924
Two Harbors	7,887	1,080	4,399	2,390	18	.....	36,423	1,824	32,654	1,927	18	.....
Wabasha	340	.....	.....	340	.....	.....	3,707	.....	3,575	132	.....	.....
Waseca	42,917	1,339	39,387	.....	1,882	309	5,773	906	2,661	.....	1,882	324
West Minneapolis	4,073	.....	4,000	.....	1	72	3,521	.....	3,436	.....	1	84
West St. Paul	2,405	.....	1,066	260	95	984	2,346	.....	1,057	210	95	984
Willmar	23,616	.....	16,647	.....	385	6,584	11,814	1,500	3,345	.....	385	6,584

TABLE 9.—NONREVENUE RECEIPTS AND NONGOVERNMENTAL COST PAYMENTS OF INCORPORATED PLACES HAVING A POPULATION OF 2,500 AND OVER: 1913—Continued.

[For a text discussion of this table, see page 409.]

INCORPORATED PLACE.	NONREVENUE RECEIPTS.						NONGOVERNMENTAL COST PAYMENTS.					
	Total.	Classified by source.					Total.	Classified by object.				
		From sales of investments and supplies.	From issue of debt obligations.	From trust and agency transactions.	From counterbalancing transactions.	From general transfers.		For purchase of investments and supplies.	For redemption of debt obligations.	In trust and agency transactions.	In counterbalancing transactions.	By general transfers.
MISSISSIPPI.												
Total	$812,387	$200	$767,317	$1,962	$13,421	$29,487	$447,113	.....	$403,020	$1,185	$13,421	$29,487
INCORPORATED PLACES HAVING A POPULATION OF 8,000 TO 30,000.												
Biloxi	$3	.....	.....	.....	$3	.....	$6,003	.....	$6,000	.....	$3	.....
Columbus	36	.....	.....	.....	36	.....	36	.....	.....	.....	36	.....
Greenville	17,525	.....	$16,879	.....	646	.....	3,162	.....	2,516	.....	646	.....
Hattiesburg	15,462	.....	15,200	.....	262	.....	14,462	.....	14,200	.....	262	.....
Jackson	94,758	.....	93,612	.....	1,146	.....	13,725	.....	12,579	.....	1,146	.....
Laurel	81,006	.....	80,076	$10	920	.....	11,276	.....	10,300	$56	920	.....
Meridian	127,564	$200	118,852	1,936	2,679	$3,897	68,862	.....	61,164	1,122	2,679	$3,897
Natchez	3,594	.....	3,526	.....	68	.....	20,068	.....	20,000	.....	68	.....
Vicksburg	204,712	.....	202,101	7	2,604	.....	157,047	.....	154,443	.....	2,604	.....
INCORPORATED PLACES HAVING A POPULATION OF 2,500 TO 8,000.												
Aberdeen	$3,603	.....	$3,000	.....	$603	.....	$603	.....	.....	.....	$603	.....
Bay St. Louis	684	.....	.....	.....	338	$346	3,869	.....	$3,185	.....	338	$346
Brookhaven	1,389	.....	.....	.....	284	1,105	2,832	.....	1,443	.....	284	1,105
Canton	461	.....	.....	$9	452	.....	6,459	.....	6,000	$7	452	.....
Clarksdale	47,310	.....	47,000	.....	310	.....	12,910	.....	12,600	.....	310	.....
Collins	.....	.....	.....	.....	.....	.....	2,172	.....	2,172	.....	.....	.....
Corinth	3,353	.....	3,161	.....	192	.....	4,731	.....	4,539	.....	192	.....
Greenwood	136,252	.....	117,973	.....	1,588	16,691	53,604	.....	35,325	.....	1,588	16,691
Grenada	.....	.....	.....	.....	.....	.....	3,969	.....	3,969	.....	.....	.....
Gulfport	32,879	.....	30,000	.....	611	2,268	34,551	.....	31,672	.....	611	2,268
McComb	800	.....	800	.....	.....	.....	2,421	.....	2,421	.....	.....	.....
Moss Point	7,517	.....	7,360	.....	157	.....	2,407	.....	2,250	.....	157	.....
Okolona	.....	.....	.....	.....	.....	.....	326	.....	326	.....	.....	.....
Pascagoula	2,600	.....	2,600	.....	.....	.....	7,300	.....	7,300	.....	.....	.....
Starkville	4,760	.....	.....	.....	.....	4,760	7,176	.....	2,416	.....	.....	4,760
Tupelo	25,177	.....	25,177	.....	.....	.....	300	.....	300	.....	.....	.....
Water Valley	.....	.....	.....	.....	.....	.....	4,000	.....	4,000	.....	.....	.....
West Point	420	.....	.....	.....	.....	420	420	.....	.....	.....	.....	420
Winona	14	.....	.....	.....	14	.....	14	.....	.....	.....	14	.....
Yazoo City	508	.....	.....	.....	508	.....	2,408	.....	1,900	.....	508	.....
MISSOURI.												
Total	$10,722,794	$172,497	$2,894,784	$4,229,727	$116,221	$3,309,565	$12,744,696	$620,679	$4,503,673	$4,198,711	$116,221	$3,305,412
INCORPORATED PLACES HAVING A POPULATION OF 30,000 AND OVER.												
Joplin	$142,614	.....	$116,694	$23,453	$642	$1,825	$98,052	.....	$65,433	$30,152	$642	$1,825
Kansas City	3,906,670	$44,928	1,462,791	1,667,346	49,612	681,993	3,985,646	$443,249	1,190,313	1,634,119	49,612	668,353
St. Joseph	418,067	12,550	12,713	115,947	12,272	264,585	632,251	17,049	215,884	122,268	12,272	264,778
St Louis	5,231,050	87,277	404,235	2,405,052	37,431	2,297,055	7,306,808	138,924	2,425,991	2,397,787	37,431	2,306,675
Springfield	231,089	.....	216,418	.....	11,140	3,531	63,326	.....	48,655	.....	11,140	3,531
INCORPORATED PLACES HAVING A POPULATION OF 8,000 TO 30,000.												
Cape Girardeau	$4,983	.....	$3,800	$1,158	$25	.....	$14,219	.....	$13,036	$1,158	$25	.....
Carthage	18,000	.....	18,000	.....	.....	.....	36,640	.....	36,640	.....	.....	.....
Columbia	16,132	.....	5,000	.....	81	$11,051	53,753	$3,076	39,545	.....	81	$11,051
Hannibal	9,264	.....	5,955	3,212	97	.....	37,439	.....	34,257	3,085	97	.....
Independence	119,090	.....	108,500	3,497	28	7,065	62,700	.....	56,042	30	28	6,600
Jefferson City	93,777	.....	90,488	.....	439	2,850	13,289	.....	10,000	.....	439	2,850
Moberly	13,224	.....	10,224	3,000	.....	.....	15,102	.....	12,102	3,000	.....	.....
St. Charles	14,456	$12,965	.....	50	.....	1,441	13,441	.....	12,000	.....	.....	1,441
Sedalia	52,072	.....	52,067	.....	5	.....	68,831	.....	68,826	.....	5	.....
Webb City	30,955	.....	20,114	.....	.....	10,841	35,547	.....	24,706	.....	.....	10,841
INCORPORATED PLACES HAVING A POPULATION OF 2,500 TO 8,000.												
Aurora	$126	.....	.....	.....	$126	.....	$126	.....	.....	.....	$126	.....
Boonville	8,815	.....	$7,000	.....	115	$1,700	9,815	.....	$8,000	.....	115	$1,700
Brookfield	2,520	$1,850	8	.....	662	.....	6,262	$2,100	3,500	.....	662	.....
Butler	22	.....	.....	.....	22	.....	9,068	.....	9,046	.....	22	.....
Cameron	650	.....	537	.....	113	.....	3,113	.....	3,000	.....	113	.....

TABLE 9.—NONREVENUE RECEIPTS AND NONGOVERNMENTAL COST PAYMENTS OF INCORPORATED PLACES HAVING A POPULATION OF 2,500 AND OVER: 1913—Continued.

[For a text discussion of this table, see page 409.]

INCORPORATED PLACE.	NONREVENUE RECEIPTS.						NONGOVERNMENTAL COST PAYMENTS.					
	Total.	Classified by source.					Total.	Classified by object.				
		From sales of investments and supplies.	From issue of debt obligations.	From trust and agency transactions.	From counterbalancing transactions.	From general transfers.		For purchase of investments and supplies.	For redemption of debt obligations.	In trust and agency transactions.	In counterbalancing transactions.	By general transfers.
MISSOURI—Continued.												
INCORPORATED PLACES HAVING A POPULATION OF 2,500 TO 8,000—Continued.												
Carrollton	$12,492		$12,490		$2		$5,992		$5,990		$2	
Carterville							10,000		10,000			
Caruthersville							1,000		1,000			
Charleston	5,314		5,300		14		11,268		11,254		14	
Chillicothe												
Clinton	240		74		150	$16	3,475		3,325		150	
De Soto	273				45	228	3,231		2,958		45	$228
Eldorado Springs												
Excelsior Springs							12,000		12,000			
Farmington	4,250					4,250	11,250		7,000			4,250
Fayette	4,016		4,016				12,203		12,203			
Festus	855		855				2,100		2,100			
Fredericktown	16,091		12,000			4,091	6,841		2,750			4,091
Fulton	2,518			$2,453	65		9,818		7,300	$2,453	65	
Higginsville	15,659		15,659				15,851		15,851			
Kennett	75,374		75,374				600		600			
Kirksville	1,008		665		343		15,165		14,822		343	
Kirkwood	6,276		1,800			4,476	10,976		6,500			4,476
Lexington							1,000		1,000			
Liberty												
Louisiana	1,941	$909	366		666		4,152	$2,221	1,265		666	
Macon	2,952			2,618	4	330	17,099		14,147	2,618	4	330
Maplewood												
Marceline	1,114	350			703	61	21,029	14,060	6,205		703	61
Marshall	7,500		7,500				9,000		9,000			
Maryville	53				53		3,094		2,941	100	53	
Mexico	27,231		25,119	1,938	174		4,112		2,000	1,938	174	
Monette	193				193		3,893		3,700		193	
Neosho	1,500	1,500					5,000		5,000			
Nevada							11,000		11,000			
Poplar Bluff	50,993		50,000		993		6,709		5,716		993	
Rich Hill	15,000		15,000				7,500		7,500			
Richmond	22,300		22,300				1,000		1,000			
Sikeston	11,097	10,168	64		6	859	15,040		14,020		6	1,014
Slater												
Trenton	3,774		2,874			900	12,950		12,050			900
Warrensburg	125		122	3			5,503		5,500	3		
Washington	2,000		2,000				3,000		3,000			
Webster Groves	83,598		73,181			10,417	15,417		5,000			10,417
West Plains	33,481		33,481				1,000		1,000			
MONTANA.												
Total	$2,779,674	$342,176	$2,227,423	$25	$46,071	$163,979	$2,364,544	$444,901	$1,709,568	$25	$46,071	$163,979
INCORPORATED PLACES HAVING A POPULATION OF 30,000 AND OVER.												
Butte	$995,024	$329,366	$529,161		$1,862	$134,635	$1,037,569	$422,325	$478,747		$1,862	$134,635
INCORPORATED PLACES HAVING A POPULATION OF 8,000 TO 30,000.												
Anaconda	$165,172		$163,813		$1,359		$181,779		$180,420		$1,359	
Billings	75,000		75,000									
Great Falls	260,009	$769	242,255		16,427	$558	89,267		72,282		16,427	$558
Helena	67,067		66,166		466	435	28,970		28,069		466	435
Missoula	703,001	7,483	669,460		9,053	17,005	575,429	$22,576	526,795		9,053	17,005
INCORPORATED PLACES HAVING A POPULATION OF 2,500 TO 8,000.												
Bozeman	$113,784		$105,462		$55	$8,267	$152,137		$143,815		$55	$8,267
Deer Lodge	90,822	$200	90,494		128		87,793		87,665		128	
Havre	36,501	4,358	20,284		11,859		34,126		22,267		11,859	
Kalispell	66,472		63,234	$25	134	3,079	56,148		52,910	$25	134	3,079
Lewistown	153,561		149,511		4,050		30,418		26,368		4,050	
Livingston	30				39		5,609		5,570		39	
Miles City	52,390		52,307		83		70,086		70,003		83	
Red Lodge	832		276		556		15,213		14,657		556	

TABLE 9.—NONREVENUE RECEIPTS AND NONGOVERNMENTAL COST PAYMENTS OF INCORPORATED PLACES HAVING A POPULATION OF 2,500 AND OVER: 1913—Continued.

[For a text discussion of this table, see page 409.]

INCORPORATED PLACE.	NONREVENUE RECEIPTS.						NONGOVERNMENTAL COST PAYMENTS.					
	Total.	Classified by source.					Total.	Classified by object.				
		From sales of investments and supplies.	From issue of debt obligations.	From trust and agency transactions.	From counterbalancing transactions.	From general transfers.		For purchase of investments and supplies.	For redemption of debt obligations.	In trust and agency transactions.	In counterbalancing transactions.	By general transfers.
NEBRASKA.												
Total	$11,397,069	$533,934	$9,938,560	$452,759	$148,974	$322,842	$3,642,324	$310,699	$2,170,634	$689,175	$148,974	$322,842
INCORPORATED PLACES HAVING A POPULATION OF 30,000 AND OVER.												
Lincoln	$603,275	$1,300	$576,735	$1,070	$11,383	$12,787	$298,383	$1,300	$269,523	$3,390	$11,383	$12,787
Omaha	9,958,777	532,634	8,696,735	321,843	132,508	275,057	3,038,349	309,274	1,765,723	555,787	132,508	275,057
INCORPORATED PLACES HAVING A POPULATION OF 8,000 TO 30,000.												
Beatrice	$13,732		$13,622		$110		$18,110		$18,000		$110	
Fremont	151,077		142,002	$9,033	42		10,112		1,000	$9,070	42	
Grand Island							15,000		15,000			
Hastings	207,850		87,468	120,312	70		151,027		30,312	120,645	70	
South Omaha	248,022		231,861	205	4,792	$11,164	43,813		27,757	100	4,792	$11,164
INCORPORATED PLACES HAVING A POPULATION OF 2,500 TO 8,000.												
Alliance	$15,502		$15,502									
Auburn												
Aurora							$800		$800			
Benson	7,472		4,831			$2,641	2,641					$2,641
Blair	13,685		11,332	$296	$57	2,000	6,005	$125	3,640	$183	$57	2,000
Chadron							4,000		4,000			
Columbus	58,177		41,250			16,927	16,927					16,927
Fairbury	13,143		13,143				2,000		2,000			
Falls City	5,817		5,817				5,279		5,279			
Havelock	2,215					2,215	4,715		2,500			2,215
Holdredge	1		1				1,155		1,155			
Kearney	2,100		2,100				2,000		2,000			
McCook												
Nebraska City	4,500		4,500									
Norfolk							2,346		2,346			
North Platte	90,000		90,000									
Plattsmouth							2,000		2,000			
University Place	960		960				4,000		4,000			
Wymore							6,599		6,599			
York	764		701		12	51	7,063		7,000		12	51
NEVADA.												
Total	$655				$655		$28,359		$27,704		$655	
INCORPORATED PLACES HAVING A POPULATION OF 8,000 TO 30,000.												
Reno	$8				$8		$26,712		$26,704		$8	
INCORPORATED PLACES HAVING A POPULATION OF 2,500 TO 8,000.												
Sparks	$647				$647		$1,647		$1,000		$647	
NEW HAMPSHIRE.												
Total	$3,345,238	$191,834	$1,759,511	$841,627	$14,030	$538,236	$3,422,354	$297,973	$1,789,464	$803,619	$14,030	$517,268
INCORPORATED PLACES HAVING A POPULATION OF 30,000 AND OVER.												
Manchester	$1,023,280	$88,855	$574,918	$209,184	$2,760	$147,563	$1,028,492	$191,550	$491,196	$195,423	$2,760	$147,563

TABLE 9.—NONREVENUE RECEIPTS AND NONGOVERNMENTAL COST PAYMENTS OF INCORPORATED PLACES HAVING A POPULATION OF 2,500 AND OVER: 1913—Continued.

[For a text discussion of this table, see page 409.]

INCORPORATED PLACE.	NONREVENUE RECEIPTS.						NONGOVERNMENTAL COST PAYMENTS.					
	Total.	Classified by source.					Total.	Classified by object.				
		From sales of investments and supplies.	From issue of debt obligations.	From trust and agency transactions.	From counterbalancing transactions.	From general transfers.		For purchase of investments and supplies.	For redemption of debt obligations.	In trust and agency transactions.	In counterbalancing transactions.	By general transfers.
NEW HAMPSHIRE—Continued.												
INCORPORATED PLACES HAVING A POPULATION OF 8,000 TO 30,000.												
Berlin	$61,810	.....	$30,000	$25,530	$614	$5,666	$64,796	.....	$33,000	$25,516	$614	$5,666
Concord	347,773	.....	125,000	92,485	452	129,836	403,045	.....	189,000	90,626	452	122,967
Dover	187,043	$13,176	105,500	60,148	4	8,215	203,698	$13,176	128,167	54,136	4	8,215
Keene	107,578	1,150	40,975	22,156	32	43,265	122,217	1,150	65,767	22,157	32	33,111
Laconia	129,272	.....	91,500	34,164	.....	3,608	137,378	.....	101,550	32,220	.....	3,608
Nashua	472,469	1,000	362,414	72,744	1,955	34,356	496,111	43,926	340,000	75,874	1,955	34,356
Portsmouth	234,472	73,562	90,000	60,561	1,349	9,000	187,495	21,000	96,900	59,246	1,349	9,000
Rochester	86,025	.....	57,979	28,046	.....	.....	79,173	.....	51,114	28,059	.....	.....
INCORPORATED PLACES HAVING A POPULATION OF 2,500 TO 8.000.												
Claremont town	$103,369	$700	$27,280	$27,299	$154	$47,936	$98,767	$877	$31,200	$25,269	$154	$41,267
Conway town	39,190	.....	12,500	8,380	.....	18,310	36,403	.....	9,575	8,518	.....	18,310
Derry town	41,729	.....	16,340	21,700	3,689	.....	35,500	.....	19,940	11,871	3,689	.....
Exeter town	37,889	.....	17,000	18,408	.....	2,481	42,320	.....	21,500	18,339	.....	2,481
Farmington town	22,162	1,000	2,500	6,883	134	11,645	23,666	1,000	3,150	6,882	134	12,500
Franklin	48,083	.....	27,000	19,406	72	1,605	51,999	.....	32,500	17,822	72	1,605
Goffstown town	9,468	.....	1,000	7,906	26	536	10,568	.....	2,100	7,906	26	536
Haverhill town	14,173	.....	5,000	9,132	41	.....	17,202	28	8,000	9,133	41	.....
Lancaster town	23,594	.....	10,559	11,207	22	1,806	25,732	.....	13,000	10,904	22	1,806
Lebanon town	51,807	.....	8,300	15,078	2	28,427	49,382	.....	6,846	14,107	2	28,427
Littleton	6,946	.....	6,946	.....	.....	.....	7,150	.....	7,150	.....	.....	.....
Littleton town	87,900	.....	22,300	27,571	123	37,906	94,178	9,110	17,611	27,559	123	39,775
Milford town	42,181	12,391	18,000	9,786	4	2,000	50,453	15,693	23,500	9,256	4	2,000
Newmarket town	12,446	.....	2,000	6,941	.....	3,505	16,407	.....	6,000	6,902	.....	3,505
Newport town	43,334	.....	30,639	12,633	62	.....	32,774	213	19,866	12,633	62	.....
Pembroke town	15,590	.....	8,000	7,181	409	.....	20,545	.....	13,000	7,136	409	.....
Somersworth	48,932	.....	27,050	21,812	.....	70	55,394	.....	34,062	21,262	.....	70
Walpole town	46,723	.....	38,811	5,286	2,126	500	31,509	250	23,770	4,863	2,126	500
NEW JERSEY.												
Total	$69,265,055	$2,809,202	$41,876,879	$12,744,744	$445,265	$11,388,965	$60,583,886	$5,517,392	$30,555,494	$12,699,791	$445,265	$11,365,944
INCORPORATED PLACES HAVING A POPULATION OF 30,000 AND OVER.												
Atlantic City	$2,118,760	$338,000	$896,848	$398,351	$13,613	$471,948	$1,732,308	$478,114	$372,959	$398,351	$13,613	$469,271
Bayonne	1,296,882	105,500	457,000	402,045	3,080	329,257	1,316,112	195,995	385,500	401,381	3,080	330,156
Camden	2,311,381	79,400	1,175,443	374,120	222	682,196	1,990,962	336,900	594,450	377,102	222	682,288
East Orange	2,169,936	148,101	1,401,108	334,030	7,494	279,203	2,130,339	305,814	1,146,717	333,495	7,494	336,819
Elizabeth	1,689,199	4,500	799,225	324,838	10,347	550,289	1,665,087	271,908	503,880	324,838	10,347	554,114
Hoboken	2,207,556	17,500	945,103	491,066	5,351	748,536	2,031,455	56,147	724,252	497,066	5,351	748,639
Jersey City	5,467,623	162,571	2,673,689	1,944,600	94,334	592,429	5,117,979	593,667	1,870,417	1,969,092	94,334	590,469
Newark	25,892,404	1,044,340	17,524,968	3,479,733	169,971	3,673,392	22,537,476	1,705,000	13,514,763	3,467,222	169,971	3,680,520
Orange	1,311,040	316,938	807,862	142,427	9,265	34,548	1,540,521	196,500	1,157,781	142,427	9,265	34,548
Passaic	1,476,155	53,215	738,195	240,025	4,425	440,295	1,275,592	128,560	462,349	240,025	4,425	440,233
Paterson	5,285,224	500	4,250,700	573,023	13,691	447,310	4,721,051	115,941	3,569,375	574,465	13,691	447,579
Perth Amboy	989,986	207,600	399,390	151,517	1,135	230,344	890,904	250,600	257,600	151,225	1,135	230,344
Trenton	2,099,831	149,270	775,822	500,966	5,160	668,613	2,071,179	414,772	618,163	494,192	5,160	538,892
West Hoboken	598,742	.....	383,438	188,473	1,173	25,658	458,997	.....	243,643	188,523	1,173	25,658
INCORPORATED PLACES HAVING A POPULATION OF 8,000 TO 30,000.												
Asbury Park	$775,059	.....	$471,153	$86,690	$283	$216,933	$449,184	$3,526	$141,732	$86,690	$283	$216,953
Bloomfield	436,507	.....	340,601	82,539	15	13,352	350,330	14,753	239,671	82,539	15	13,352
Bridgeton	504,671	$113,781	98,638	55,922	733	235,597	400,865	98,533	3,000	55,922	733	242,677
Burlington	73,482	2,000	21,311	29,794	82	20,295	76,042	1,700	24,671	29,794	82	19,795
Englewood	296,430	.....	156,065	77,371	74	62,920	202,950	.....	57,200	77,371	74	68,305
Garfield	146,634	.....	79,599	59,917	373	6,745	83,475	.....	16,440	59,917	373	6,745
Gloucester	121,640	.....	65,000	26,464	2,395	27,781	128,315	.....	63,000	26,464	2,395	36,456
Hackensack	21,253	.....	20,180	.....	261	812	14,573	.....	13,500	.....	261	812
Harrison	226,803	2,000	35,948	126,428	23	62,404	195,807	.....	7,746	125,634	23	62,404
Irvington	655,854	.....	540,522	105,286	4,015	6,031	486,071	.....	370,789	105,236	4,015	6,031
Kearny	869,668	11,608	573,250	167,328	3,205	114,277	648,881	33,461	219,965	166,828	3,205	225,422
Long Branch	404,977	.....	250,963	78,761	1,149	74,104	287,514	.....	133,500	78,761	1,149	74,104
Millville	97,157	.....	51,100	42,898	49	3,110	107,757	.....	61,700	42,898	49	3,110
Montclair	830,598	.....	373,769	271,888	12,708	172,233	634,950	14,000	217,741	271,688	12,708	118,813

TABLE 9.—NONREVENUE RECEIPTS AND NONGOVERNMENTAL COST PAYMENTS OF INCORPORATED PLACES HAVING A POPULATION OF 2,500 AND OVER: 1913—Continued.

[For a text discussion of this table, see page 409.]

INCORPORATED PLACE.	NONREVENUE RECEIPTS.						NONGOVERNMENTAL COST PAYMENTS.					
	Total.	Classified by source.					Total.	Classified by object.				
		From sales of investments and supplies.	From issue of debt obligations.	From trust and agency transactions.	From counterbalancing transactions.	From general transfers.		For purchase of investments and supplies.	For redemption of debt obligations.	In trust and agency transactions.	In counterbalancing transactions.	By general transfers.
NEW JERSEY—Continued.												
INCORPORATED PLACES HAVING A POPULATION OF 8,000 TO 30,000—Continued.												
Morristown	$192,522	$400	$182,500	.....	$20	$9,602	$129,785	.....	$120,163	.....	$20	$9,602
New Brunswick	492,292	34,000	185,000	$109,900	3,218	160,174	443,892	$119,400	70,782	$109,900	3,218	140,592
Phillipsburg	134,465	.....	36,680	59,664	6	38,115	142,640	.....	44,855	59,664	6	38,115
Plainfield	574,441	.....	355,686	138,603	1,745	78,407	312,778	.....	92,824	138,569	1,745	79,640
Rahway	283,616	.....	144,150	93,973	738	44,755	278,186	.....	137,473	95,220	738	44,755
Union	258,442	.....	180,822	74,040	80	3,500	220,768	.....	143,148	74,040	80	3,500
West New York	487,654	.....	340,798	120,453	1,403	25,000	384,485	24,600	213,511	119,971	1,403	25,000
West Orange	370,188	5,000	155,000	80,874	51,729	77,585	288,388	.....	76,000	80,724	51,729	79,935
INCORPORATED PLACES HAVING A POPULATION OF 2,500 TO 8,000.												
Boonton	$4,921	.....	$4,625	.....	$296	.....	$4,046	.....	$3,750	.....	$296	.....
Bordentown	48,849	.....	31,350	$10,615	474	$6,410	35,665	.....	18,076	$10,615	474	$6,500
Boundbrook	59,309	.....	12,000	22,683	543	24,083	60,007	.....	13,500	21,881	543	24,083
Carlstadt	26,006	$2,419	7,134	14,353	.....	2,100	31,434	$12,500	2,481	14,353	.....	2,100
Cliffside Park	85,445	.....	42,859	18,586	.....	24,000	79,390	.....	30,604	18,586	.....	30,200
Collingswood	123,980	500	63,567	26,468	1,195	32,250	77,742	8,601	12,738	26,458	1,195	28,750
Dover	26,913	.....	26,900	.....	13	.....	38,338	.....	38,325	.....	13	.....
East Newark	46,801	.....	8,924	36,518	309	1,050	37,877	.....	.....	36,518	309	1,050
East Rutherford	44,240	.....	4,626	36,987	127	2,500	43,898	.....	4,285	36,986	127	2,500
Edgewater	320,603	.....	249,260	62,278	2,065	7,000	191,291	22,000	97,948	62,278	2,065	7,000
Flemington	32,798	.....	10,994	13,054	450	8,300	35,048	.....	13,244	13,054	450	8,300
Fort Lee	1,016,085	.....	962,375	53,710	.....	.....	838,743	.....	785,033	53,710	.....	.....
Freehold	7,772	.....	7,407	365	.....	.....	4,915	.....	4,550	365	.....	.....
Glen Ridge	149,806	.....	149,322	170	164	150	45,244	.....	44,930	.....	164	150
Guttenberg	196,487	125	148,291	33,242	3,232	11,597	197,394	.....	149,323	33,242	3,232	11,597
Hackettstown	32,570	.....	8,100	16,902	.....	7,568	36,170	.....	11,700	16,902	.....	7,568
Haddonfield	204,366	.....	177,856	22,383	47	4,080	49,742	.....	23,232	22,383	47	4,080
Haledon	31,241	.....	12,568	18,273	.....	400	33,373	.....	14,700	18,273	.....	400
Hammonton	52,310	.....	367	9,818	4,589	37,536	52,371	.....	1,038	9,818	4,589	36,926
Hawthorne	36,170	.....	8,600	11,846	.....	15,724	38,015	.....	10,445	11,846	.....	15,724
Keyport	16,550	.....	16,550	.....	.....	.....	19,550	.....	3,000	16,550	.....	.....
Lambertville	54,464	.....	37,100	17,315	49	.....	50,177	.....	32,813	17,315	49	.....
Little Ferry	20,967	.....	7,800	13,167	.....	.....	18,467	.....	5,300	13,167	.....	.....
Lodi	97,952	.....	21,700	47,789	43	28,420	93,795	.....	17,522	47,790	43	28,440
Madison	72,346	5,966	64,377	.....	3	2,000	59,178	.....	57,175	.....	3	2,000
Newton	75,200	.....	35,500	24,000	.....	15,700	67,200	10,000	17,500	24,000	.....	15,700
North Plainfield	104,817	.....	40,640	42,527	65	21,585	82,687	.....	18,510	42,527	65	21,585
Nutley	263,652	.....	173,204	71,663	230	18,555	229,418	59,381	79,589	71,663	230	18,555
Pleasantville	57,585	.....	32,703	10,902	102	13,878	40,322	.....	15,440	10,902	102	13,878
Princeton	112,226	.....	30,500	52,458	29	29,239	87,656	.....	33,300	52,459	29	1,868
Prospect Park	20,934	.....	7,940	5,163	151	7,680	19,244	.....	6,250	5,163	151	7,680
Raritan	2,203	.....	1,703	500	.....	.....	2,360	.....	2,360	.....	.....	.....
Red Bank	164,605	.....	92,059	37,638	128	34,780	169,407	429	96,432	37,638	128	34,780
Ridgewood	146,789	.....	46,000	98,580	77	2,132	176,098	.....	75,308	98,580	77	2,132
Roosevelt	50,421	.....	35,912	.....	9	14,500	44,455	.....	29,946	.....	9	14,500
Roselle	174,485	.....	131,117	17,165	213	25,990	179,368	.....	136,000	17,165	213	25,990
Roselle Park	82,868	.....	29,428	16,971	539	35,930	61,547	.....	17,306	16,972	539	26,730
Rutherford	191,762	468	77,460	51,614	258	61,962	127,122	7,123	62,438	.....	258	57,303
Salem	158,240	.....	122,750	33,417	169	1,904	52,950	7,000	10,460	33,417	169	1,904
Secaucus	67,269	.....	29,882	37,387	.....	.....	58,662	.....	21,275	37,387	.....	.....
Somerville	82,311	.....	25,070	36,781	15	20,445	65,185	.....	7,944	36,781	15	20,445
South Amboy	142,166	.....	112,283	12,899	35	16,949	91,251	.....	45,484	12,899	35	32,833
South Orange	481,585	.....	368,686	68,433	4,728	39,738	332,579	.....	219,680	68,433	4,728	39,738
South River	62,525	.....	25,654	19,424	24	17,423	42,570	5,262	.....	19,424	24	17,860
Summit	251,493	.....	219,523	10,570	266	21,134	230,369	.....	171,400	10,570	266	48,134
Tenafly	105,558	.....	66,345	21,636	.....	17,577	78,203	.....	66,536	.....	.....	11,667
Vineland	88,232	.....	21,075	21,957	.....	45,200	60,640	4,705	2,000	21,957	.....	31,978
Wallington	19,662	.....	.....	18,889	23	750	28,651	.....	8,989	18,889	23	750
Washington	23,457	.....	.....	17,622	85	5,750	23,957	.....	500	17,622	85	5,750
Westfield	257,718	.....	163,153	46,465	182	47,918	191,265	.....	96,700	46,465	182	47,918
Wharton	27,097	.....	6,614	20,483	.....	.....	26,958	.....	6,475	20,483	.....	.....
Woodbury	72,172	3,500	9,500	29,071	773	29,328	94,294	20,500	20,700	29,071	773	23,250

TABLE 9.—NONREVENUE RECEIPTS AND NONGOVERNMENTAL COST PAYMENTS OF INCORPORATED PLACES HAVING A POPULATION OF 2,500 AND OVER: 1913—Continued.

[For a text discussion of this table, see page 409.]

INCORPORATED PLACE.	NONREVENUE RECEIPTS.						NONGOVERNMENTAL COST PAYMENTS.					
	Total.	Classified by source.					Total.	Classified by object.				
		From sales of investments and supplies.	From issue of debt obligations.	From trust and agency transactions.	From counterbalancing transactions.	From general transfers.		For purchase of investments and supplies.	For redemption of debt obligations.	In trust and agency transactions.	In counterbalancing transactions.	By general transfers.
NEW MEXICO.												
Total	$124,441	.....	$115,560	.....	$8,881	.....	$24,299	.....	$15,418	.....	$8,881	.....
INCORPORATED PLACES HAVING A POPULATION OF 8,000 TO 30,000.												
Albuquerque	$110,642	.....	$102,198	.....	$8,444	.....	$13,444	.....	$5,000	.....	$8,444	.....
INCORPORATED PLACES HAVING A POPULATION OF 2,500 TO 8,000.												
Clovis	.....	.....	.....	.....	.....	.....	$317	.....	$317	.....	.....	.....
Las Cruces	.....	.....	.....	.....	.....	.....	.....	.....	.....	.....	.....	.....
Las Vegas city (East Las Vegas P. O.)	$44	.....	$40	.....	.....	.....	1,504	.....	1,500	.....	$4	.....
Las Vegas town	.....	.....	.....	.....	$4	.....	.....	.....	.....	.....	.....	.....
Raton	881	.....	448	.....	433	.....	433	.....	.....	.....	433	.....
Roswell	6,000	.....	6,000	.....	.....	.....	2,400	.....	2,400	.....	.....	.....
Santa Fe	6,074	.....	6,074	.....	.....	.....	365	.....	365	.....	.....	.....
Silver City	800	.....	800	.....	.....	.....	2,312	.....	2,312	.....	.....	.....
Tucumcari	.....	.....	.....	.....	.....	.....	3,524	.....	3,524	.....	.....	.....
NEW YORK.												
Total	$469,346,959	$48,869,979	$375,679,016	$22,605,877	$2,473,320	$19,718,767	$422,417,999	$84,076,664	$293,943,219	$22,047,048	$2,473,320	$19,877,748
INCORPORATED PLACES HAVING A POPULATION OF 30,000 AND OVER.												
Albany	$2,201,684	$138,457	$933,875	$462,415	$12,185	$654,752	$1,967,162	$40,023	$797,535	$462,667	$12,185	$654,752
Amsterdam	376,496	.....	159,555	58,032	12,144	146,765	386,634	8,162	162,140	57,423	12,144	146,765
Auburn	615,343	9,231	303,007	100,731	1,003	201,371	633,747	32,975	285,204	102,058	1,003	212,507
Binghamton	413,945	43,994	76,599	150,790	13,226	129,336	430,918	34,915	104,552	148,973	13,226	129,252
Buffalo	7,719,532	595,600	5,608,696	155,234	78,579	1,281,423	5,623,843	1,177,518	2,933,374	152,376	78,579	1,281,996
Elmira	327,010	13,856	164,588	80,806	1,170	66,590	252,780	13,061	90,639	78,108	1,170	69,802
Jamestown	828,167	1,252	479,871	67,996	29,575	249,473	666,007	3,450	287,056	67,996	29,575	277,930
Mount Vernon	1,654,856	120,400	787,850	191,899	19,588	535,119	1,020,027	130,600	143,117	191,603	19,588	535,119
New Rochelle	887,649	.....	714,347	145,739	8,309	19,254	977,011	15,600	788,207	145,641	8,309	19,254
New York	419,951,715	47,244,511	339,197,834	17,165,925	1,989,957	14,353,488	379,988,877	81,509,842	265,437,032	16,698,558	1,989,957	14,353,488
Niagara Falls	698,082	5,600	325,302	175,206	3,379	188,595	659,302	.....	217,700	141,190	3,379	297,033
Rochester	12,085,622	166,237	10,976,544	816,825	36,755	89,261	10,346,984	460,655	8,984,295	776,018	36,755	89,261
Schenectady	1,176,067	147,969	682,218	216,923	5,475	123,482	1,437,351	311,146	781,944	215,304	5,475	123,482
Syracuse	4,357,573	23,929	3,063,352	865,228	59,082	345,982	4,039,570	29,251	2,756,499	848,756	59,082	345,982
Troy	1,421,445	35,557	1,236,432	19,121	6,110	124,225	1,798,414	11,115	1,629,974	26,990	6,110	124,225
Utica	1,990,054	221,364	1,097,525	341,513	9,738	319,914	2,063,147	168,612	1,223,001	341,882	9,738	319,914
Yonkers	3,637,767	11,200	3,155,215	341,679	12,444	117,229	2,870,394	46,156	2,352,886	341,679	12,444	117,229
INCORPORATED PLACES HAVING A POPULATION OF 8,000 TO 30,000.												
Batavia	$17,687	.....	$16,971	.....	$716	.....	$3,716	.....	$3,000	.....	$716	.....
Cohoes	60,513	.....	.....	$59,932	581	.....	118,770	.....	47,695	$70,494	581	.....
Corning	66,900	.....	.....	32,410	88	$34,402	94,331	.....	21,740	32,410	88	$40,093
Cortland	59,813	.....	29,449	30,311	.....	53	67,717	.....	37,353	30,311	.....	53
Dunkirk	77,647	.....	73,101	1,052	3,269	225	121,568	.....	117,022	1,052	3,269	225
Fulton	335,501	.....	257,278	35,162	1,633	41,428	178,846	.....	102,364	35,162	1,633	39,687
Geneva	72,256	$19,710	2,200	49,010	78	1,258	135,393	$3,033	78,851	52,173	78	1,258
Glens Falls	352,907	.....	223,000	109,185	16,670	4,052	342,754	2,698	239,553	80,696	16,670	3,137
Gloversville	358,200	.....	188,638	167,066	2,496	.....	346,830	.....	178,886	165,448	2,496	.....
Hornell	144,723	.....	100,136	39,474	613	4,500	106,382	.....	61,795	39,474	613	4,500
Hudson	44,741	.....	.....	44,439	302	.....	30,236	1,900	27,500	534	302	.....
Ithaca	203,541	.....	107,781	.....	67,695	28,065	170,700	.....	71,000	.....	67,695	32,005
Johnstown	86,724	.....	49,586	30,599	1,539	5,000	120,556	5,245	78,353	30,419	1,539	5,000
Kingston	200,855	.....	72,223	100,457	1,456	26,719	259,218	.....	130,153	100,775	1,456	26,834
Lackawanna	391,100	.....	386,795	.....	4,305	.....	175,079	.....	170,774	.....	4,305	.....
Little Falls	64,918	1,250	16,847	43,510	111	3,200	83,159	.....	36,347	43,501	111	3,200
Lockport	119,498	.....	67,572	.....	171	51,755	115,933	.....	65,207	.....	171	50,555
Middletown	176,207	.....	29,186	125,740	6,973	14,308	169,090	.....	22,286	125,523	6,973	14,308
Newburgh	621,943	34,423	457,337	195	6,926	123,062	525,549	1,372	393,985	204	6,926	123,062
North Tonawanda	95,631	.....	94,500	.....	631	500	110,381	.....	109,250	.....	631	500

TABLE 9.—NONREVENUE RECEIPTS AND NONGOVERNMENTAL COST PAYMENTS OF INCORPORATED PLACES HAVING A POPULATION OF 2,500 AND OVER: 1913—Continued.

[For a text discussion of this table, see page 409.]

INCORPORATED PLACE.	NONREVENUE RECEIPTS.						NONGOVERNMENTAL COST PAYMENTS.					
	Total.	Classified by source.					Total.	Classified by object.				
		From sales of investments and supplies.	From issue of debt obligations.	From trust and agency transactions.	From counterbalancing transactions.	From general transfers.		For purchase of investments and supplies.	For redemption of debt obligations.	In trust and agency transactions.	In counterbalancing transactions.	By general transfers.
NEW YORK—Continued.												
INCORPORATED PLACES HAVING A POPULATION OF 8,000 TO 30,000—Continued.												
Ogdensburg	$129,914		$129,914				$27,000		$27,000			
Olean	110,911		110,224	$22	$665		107,831		107,148	$18	$665	
Oneida	59,117		23,226	35,891			65,821		29,931	35,890		
Oneonta	139,548		113,706	23,666	2,176		123,918		98,076	23,666	2,176	
Ossining	251,748		251,272		226	$250	231,556		231,080		226	$250
Oswego	142,391		1,581	50,354	5,574	84,882	230,675		89,964	50,255	5,574	84,882
Peekskill	93,751		86,138	712	856	6,045	34,868	$4,103	23,152	712	856	6,045
Plattsburg	122,305		85,419	36,798	88		54,987		18,100	36,799	88	
Port Chester	148,217		143,854	3,334	530	499	164,378		160,915	2,434	530	499
Port Jervis	1,819				1,819		7,819		6,000		1,819	
Poughkeepsie	569,282	$1,314	456,349	85,612	16,027	9,980	357,802		246,237	85,558	16,027	9,980
Rensselaer	53,302			99	470	52,733	167,901		117,970	87	470	49,374
Rome	126,644		10,000	105,905	739	10,000	149,026		35,262	103,025	739	10,000
Saratoga Springs	39,322		37,525	262	293	1,242	79,252		77,450	267	293	1,242
Tonawanda	1,122		240		882		10,082		9,200		882	
Watertown	122,544		120,578		509	1,457	101,557	4,819	31,600	63,172	509	1,457
Watervliet	176,095		146,625	26,928	732	1,810	67,542		37,552	27,448	732	1,810
White Plains	290,186	1,230	278,579	946	431	9,000	339,839	1,248	328,038	1,122	431	9,000
INCORPORATED PLACES HAVING A POPULATION OF 2,500 TO 8,000.												
Albion	$27,068				$68	$27,000	$28,868		$1,800		$68	$27,000
Amityville	4,982		$4,930		52		7,102		7,050		52	
Babylon	25,564		25,564				5,800		5,800			
Baldwinsville	18,611		17,100		111	1,400	8,911	$1,400	6,000		111	1,400
Ballston Spa	11,684		11,020		544	120	19,664		19,000		544	120
Bath	1,700					1,700	3,700		2,000			1,700
Brockport	292,977		292,977				15,500		15,500			
Canandaigua	20,961	$4,500	11,063	$8	490	4,900	33,346	10,583	17,369	$4	490	4,900
Canastota	37,158		34,500		264	2,394	16,158		13,500		264	2,394
Canton	24				24		3,724		3,700		24	
Carthage	36,221		18,700		21	17,500	52,556	17,500	17,535		21	17,500
Catskill							11,000		11,000			
Clyde	325				325		1,825		1,500		325	
Cold Springs	11,696		2,110			9,586	21,624	5,276	6,762			9,586
Cornwall	39,317		39,317				10,544		10,544			
Dansville	32,107		32,000		107		10,507		10,400		107	
Depew	292			292			14,842		14,550	292		
Dobbs Ferry	22,802		22,500		302		30,021		29,719		302	
Dolgeville	3,431		2,450		981		13,280	2,132	10,167		981	
East Aurora	5,074		5,046		28		8,104		8,076		28	
East Syracuse	11,364		7,000		364	4,000	18,489		14,125		364	4,000
Ellenville	4,554		4,450			104	6,685		6,581			104
Elmira Heights	160			118	42		4,660		4,500	118	42	
Fairport	7,055		3,000		55	4,000	6,155		2,100		55	4,000
Fishkill Landing	8,000		8,000				13,700		13,700			
Fort Edward	18,770		16,837			1,933	13,333		11,400			1,933
Fort Plain	8,311		4,331		20	3,960	13,311		9,331		20	3,960
Frankfort	16,441		13,432		9	3,000	7,509		4,500		9	3,000
Fredonia	60,814		50,760		739	9,315	70,694		60,640		739	9,315
Freeport	35,150		35,000		150		7,150		7,000		150	
Goshen	11,000		11,000				12,000		12,000			
Gouverneur	8,081		8,081				4,000		4,000			
Granville	21,409		20,863	19	282	245	4,546		4,000	19	282	245
Green Island	2,912			24	1,265	1,623	5,412		2,500	24	1,265	1,623
Greenport	5,440		5,277		163		12,006		11,843		163	
Hastings-upon-Hudson	23,030		23,000		30		13,030		13,000		30	
Haverstraw	26,272		26,272				28,185		28,185			
Hempstead	12,851		8,300		2,603	1,948	25,545		20,994		2,603	1,948
Herkimer	20,865		11,196		91	9,578	46,466	8,000	28,797		91	9,578
Homer							1,500		1,500			
Hoosick Falls	10,440		9,721		19	700	19,444		18,725		19	700
Hudson Falls	5,500		5,500				15,126		15,126			
Ilion	84,858	5,688	73,000		101	6,069	25,670		19,500		101	6,069
Lancaster	34,851		34,482	44	325		20,269		19,891	53	325	
Leroy	6,152				152	6,000	15,652		10,000		152	5,500
Lestershire	34,572		33,200	22	540	810	9,193		7,821	22	540	810
Lowville	3,039		3,000		39		3,039		3,000		39	
Lyons	6,027		5,800		227		6,227		6,000		227	
Malone	6,227		5,500	45	457	225	17,227		16,500	45	457	225
Mamaroneck	142,845		129,745	4,700		8,400	85,860		72,750	4,710		8,400

TABLE 9.—NONREVENUE RECEIPTS AND NONGOVERNMENTAL COST PAYMENTS OF INCORPORATED PLACES HAVING A POPULATION OF 2,500 AND OVER: 1913—Continued.

[For a text discussion of this table, see page 409.]

INCORPORATED PLACE.	NONREVENUE RECEIPTS.						NONGOVERNMENTAL COST PAYMENTS.					
	Total.	Classified by source.					Total.	Classified by object.				
		From sales of investments and supplies.	From issue of debt obligations.	From trust and agency transactions.	From counterbalancing transactions.	From general transfers.		For purchase of investments and supplies.	For redemption of debt obligations.	In trust and agency transactions.	In counterbalancing transactions.	By general transfers.
NEW YORK—Continued.												
INCORPORATED PLACES HAVING A POPULATION OF 2,500 TO 8,000—Continued.												
Massena	$2,019		$2,019				$6,574		$6,574			
Matteawan							18,863		18,863			
Mechanicville	66,474		46,523	$2,500	$1,291	$16,160	37,251		17,300	$2,500	$1,291	$16,160
Medina	25,732		25,111		621		37,234		36,613		621	
Mount Kisco	37,773		37,750		23		25,773		25,750		23	
Mount Morris	1,956		1,956				1,457		1,457			
Newark	116,055		104,806		969	10,280	37,349		26,100		969	10,280
North Tarrytown	19,059		19,000		59		15,059		15,000		59	
Norwich	68,277		66,777		267	1,233	74,741		73,241		267	1,233
Nyack	11,995		10,000		1,773	222	18,936		16,941		1,773	222
Owego	22,500		2,000			20,500	29,443	$1,400	6,500			21,543
Patchogue	16,489		16,447		42		29,042		29,000		42	
Penn Yan	101,961		99,534	771	556	1,100	29,041	600	26,614	171	556	1,100
Perry	3,014				14	3,000	8,014		5,000		14	3,000
Potsdam	28,893		27,193			1,700	8,100		6,400			1,700
Rockville Center	1,716			1,676	40		7,193		5,870	1,283	40	
Rye	140,588		138,658		1,930		30,140		28,210		1,930	
Sag Harbor	3,465		3,465				7,265		7,265			
St. Johnsville	3,169		2,500		669		8,927		8,258		669	
Salamanca	30,396		29,974		422		15,404		14,982		422	
Saranac Lake	53,403		52,472	252	479	200	13,062		10,700	1,683	479	200
Saugerties							9,452		9,452			
Scotia	27,978		26,196		48	1,734	43,782		42,000		48	1,734
Seneca Falls	80,227	$20,000	36,000	144	1,794	22,289	41,651	2,877	14,547	144	1,794	22,289
Sidney	6				6		3,186		3,180		6	
Silver Creek	10,617	2,607				8,010	19,010		11,000			8,010
Solvay	156,562		155,426	129	7	1,000	10,136		9,000	129	7	1,000
Southampton	68,439		68,432		7		8,007		8,000		7	
Suffern	5,000		5,000				6,500		6,500			
Tarrytown	60,062		51,500		962	7,600	57,062		48,500		962	7,600
Tuckahoe	51,853		51,814		39		15,739		15,700		39	
Tupper Lake	34,331		34,325		6		8,558		8,552		6	
Walden	19,460		19,460				14,300		14,300			
Walton	3,337		2,150		1,187		5,237		4,050		1,187	
Wappingers Falls							1,900		1,900			
Warsaw	23,599	100	18,481		18	5,000	15,758		10,740		18	5,000
Waterford	4,058		4,000		58		5,058		5,000		58	
Waterloo	1,583		1,200			383	1,780	397	1,000			383
Watkins	15,465				56	15,409	27,640		8,000		56	19,584
Waverly	317,335		304,043		1,646	11,646	24,472	9,000	2,180		1,646	11,646
Wellsville	5,140		5,140				12,555		12,555			
Westfield	180				180		10,680		10,500		180	
Whitehall	5,279		3,000		172	2,107	7,279		5,000		172	2,107
NORTH CAROLINA.												
Total	$3,285,598	$167,124	$2,743,871	$42,212	$39,000	$293,391	$1,660,617	$95,547	$1,186,920	$32,897	$39,000	$306,253
INCORPORATED PLACES HAVING A POPULATION OF 30,000 AND OVER.												
Charlotte	$895,588		$763,958	$19,285	$17,810	$94,535	$232,171		$103,879	$15,947	$17,810	$94,535
INCORPORATED PLACES HAVING A POPULATION OF 8,000 TO 30,000.												
Asheville	$316,842		$261,079	$5,977	$3,874	$45,912	$240,659	$21,584	$156,792		$3,874	$58,409
Concord	41,591		18,031	983	327	22,250	41,966		18,406	$983	327	22,250
Durham	102,049		79,596		566	21,887	45,164		22,711		566	21,887
Elizabeth City	9,250		9,250				8,500		8,500			
Greensboro	210,996		180,133		4,259	26,604	69,991		39,128		4,259	26,604
High Point	54,837		50,533		1,304	3,000	30,604		26,300		1,304	3,000
Newbern	2,000		2,000				2,000		2,000			
Raleigh	42,787		41,764		23	1,000	13,823		12,800		23	1,000
Rocky Mount	27,631		25,582	1,761	288		13,927		11,878	1,761	288	
Wilmington	117,449		113,797		152	3,500	108,008	9,356	95,000		152	3,500
Winston	523,440		520,145		3,295		315,405		312,110		3,295	

TABLE 9.—NONREVENUE RECEIPTS AND NONGOVERNMENTAL COST PAYMENTS OF INCORPORATED PLACES HAVING A POPULATION OF 2,500 AND OVER: 1913—Continued.

[For a text discussion of this table, see page 409.]

INCORPORATED PLACE.	NONREVENUE RECEIPTS.						NONGOVERNMENTAL COST PAYMENTS.					
	Total.	Classified by source.					Total.	Classified by object.				
		From sales of investments and supplies.	From issue of debt obligations.	From trust and agency transactions.	From counterbalancing transactions.	From general transfers.		For purchase of investments and supplies.	For redemption of debt obligations.	In trust and agency transactions.	In counterbalancing transactions.	By general transfers.
NORTH CAROLINA—Continued.												
INCORPORATED PLACES HAVING A POPULATION OF 2,500 TO 8,000.												
Belhaven	$2,840		$2,367		$473		$1,367		$894		$473	
Burlington	21,950	$10,000	1,005	$869	183	$9,893	18,690		7,920	$869	183	$9,718
Edenton	3,532		3,527		5		4,374		4,369		5	
Fayetteville	30,257	2,171	27,959		127		13,938		13,811		127	
Gastonia	111,124		89,288		616	21,220	32,529	$2,587	8,106		616	21,220
Goldsboro	169,624	141,041	10,087		1,333	17,163	110,239	61,020	30,723		1,333	17,163
Graham	6,010		1,000		190	4,820	8,603		3,764		190	4,649
Greenville	14,282		6,138	8,087	57		12,582		4,438	8,087	57	
Henderson	40,781		38,901		480	1,400	1,880				480	1,400
Hendersonville	8,310		5,016		180	3,114	6,383	1,000	2,089		180	3,114
Hickory	11,432		5,100		100	6,232	25,007		18,080		100	6,827
Kinston	1,887		1,871		16		1,887		1,871		16	
Lenoir	6,581		6,400		181		181				181	
Lexington	4,059		4,000		59		4,081		4,022		59	
Monroe	65,518		64,998		520		36,937		36,417		520	
Mooresville	6,004		5,950		6	48	5,504		5,450		6	48
Morganton	3,511		500		14	2,997	10,581		7,570		14	2,997
Mount Airy	18,099		17,350	542	207		17,499		16,750	542	207	
Oxford	7,885		3,050	4,708	127		6,885		2,050	4,708	127	
Reidsville	36,278		35,996		282		19,574		19,292		282	
Salem	35,575	11,745	23,830				14,261		14,261			
Salisbury	24,882		22,150		1,547	1,185	14,081		11,349		1,547	1,185
Shelby	105,435		105,435				90,603		90,603			
Statesville	122,792		122,792				29,500		29,500			
Tarboro	17,309	2,167	15,111		31		15,751		15,604		31	116
Thomasville	27,605		23,000		289	4,316	8,115		3,510		289	4,316
Washington	15,288		14,400		53	835	8,288		7,400		53	835
Wilson	22,288		20,782		26	1,480	19,079		17,573		26	1,480
NORTH DAKOTA.												
Total	$585,869		$540,425	$2,135	$1,320	$41,989	$305,409	$284	$261,124	$731	$1,320	$41,950
INCORPORATED PLACES HAVING A POPULATION OF 8,000 TO 30,000.												
Fargo	$366,628		$347,742		$56	$18,830	$95,376	$284	$76,650		$56	$18,386
Grand Forks	111,471		102,718		736	8,017	72,244		63,241		736	8,267
INCORPORATED PLACES HAVING A POPULATION OF 2,500 TO 8,000.												
Bismarck	$15,580		$10,000		$8	$5,572	$6,516		$936		$8	$5,572
Devils Lake	36,546		34,210		394	$1,942	26,631		24,295		394	1,942
Dickinson	35,000		35,000				14,669		14,669			
Jamestown	4,264		2,964			1,300	13,315		11,444			1,871
Mandan	3,503					3,503	18,503		15,000			3,503
Minot	1,088		972		116		30,229		30,113		116	
Valley City	7,169		4,334		10	2,825	19,872		17,453		10	2,409
Williston	4,620		2,485	$2,135			8,054		7,323	$731		
OHIO.												
Total	$56,706,341	$6,015,990	$32,896,477	$545,374	$663,454	$16,585,046	$39,568,734	$9,646,665	$12,117,627	$543,263	$663,454	$16,597,725
INCORPORATED PLACES HAVING A POPULATION OF 30,000 AND OVER.												
Akron	$4,642,680	$789,248	$2,908,077	$5,258	$36,778	$903,319	$2,702,016	$1,198,690	$559,056	$4,173	$36,778	$903,319
Canton	768,688	3,060	453,879	75	10,517	301,157	512,490	26,997	173,819		10,517	301,157
Cincinnati	7,812,692	465,816	3,164,191	309,796	53,212	3,819,677	6,549,697	962,800	1,428,296	269,580	53,212	3,835,809
Cleveland	12,985,425	1,282,177	8,183,805	55,607	289,843	3,173,993	6,588,530	1,424,152	1,570,021	130,521	289,843	3,173,993
Columbus	8,316,098	1,362,603	3,382,239	121,004	67,634	3,382,618	7,636,390	3,489,309	602,634	94,195	67,634	3,382,618
Dayton	2,032,026	142,890	1,643,763	20,503	14,918	209,952	1,145,010	126,297	774,787	20,477	14,918	208,531
Hamilton	346,451	10,754	113,256		1,943	220,498	387,184	49,128	115,615		1,943	220,498
Lima	285,343	26,652	114,087	4	1,342	143,258	280,765	24,951	111,214		1,342	143,258
Lorain	577,117	39,045	357,983	53	2,259	177,777	474,592	32,215	260,819	1,522	2,259	177,777
Springfield	1,484,705	247,210	913,351		17,975	306,169	933,610	337,165	274,432		17,975	304,038
Toledo	3,270,916	319,925	1,562,879	13,430	55,897	1,318,785	2,931,891	631,977	912,281	12,851	55,897	1,318,885
Youngstown	1,779,201	76,401	1,363,285		13,552	325,963	950,162	112,698	497,949		13,552	325,963

TABLE 9.—NONREVENUE RECEIPTS AND NONGOVERNMENTAL COST PAYMENTS OF INCORPORATED PLACES HAVING A POPULATION OF 2,500 AND OVER: 1913—Continued.

[For a text discussion of this table, see page 409.]

INCORPORATED PLACE.	NONREVENUE RECEIPTS.						NONGOVERNMENTAL COST PAYMENTS.					
	Total.	Classified by source.					Total.	Classified by object.				
		From sales of investments and supplies.	From issue of debt obligations.	From trust and agency transactions.	From counterbalancing transactions.	From general transfers.		For purchase of investments and supplies.	For redemption of debt obligations.	In trust and agency transactions.	In counterbalancing transactions.	By general transfers.
OHIO—Continued.												
INCORPORATED PLACES HAVING A POPULATION OF 8,000 TO 30,000.												
Alliance	$464,827	$54,218	$337,389	$893	$3,399	$68,928	$236,591	$54,800	$109,268	$196	$3,399	$68,928
Ashtabula	173,119	29,705	98,231	.....	1,028	44,155	174,589	23,950	105,456	.....	1,028	44,155
Barberton	83,620	.....	57,959	.....	45	25,616	65,755	.....	40,094	.....	45	25,616
Bellaire	182,092	7,702	147,138	.....	103	27,149	62,058	8,258	26,548	.....	103	27,149
Bellefontaine	75,466	14,381	31,778	.....	542	28,765	94,932	24,340	41,285	.....	542	28,765
Bucyrus	83,667	1,400	62,407	.....	146	19,714	56,650	.....	36,790	.....	146	19,714
Cambridge	145,365	23,349	90,281	.....	252	31,483	85,075	13,475	39,865	.....	252	31,483
Chillicothe	92,503	10,350	37,639	.....	733	43,781	104,995	8,250	52,231	.....	733	43,781
Conneaut	52,316	5,922	6,957	.....	480	38,957	88,049	.....	48,612	.....	480	38,957
Coshocton	32,897	2,100	.....	.....	88	30,709	67,877	.....	37,080	.....	88	30,709
Delaware	178,034	32,245	105,383	.....	389	40,017	177,975	31,875	105,694	.....	389	40,017
East Cleveland	244,529	12,900	173,536	.....	1,438	56,655	175,493	45,300	72,100	.....	1,438	56,655
East Liverpool	520,258	88,079	383,464	.....	6,200	42,515	313,384	82,406	182,263	.....	6,200	42,515
Elyria	613,365	231,348	267,733	.....	5,171	109,113	453,614	170,544	168,786	.....	5,171	109,113
Findlay	103,208	12,714	73,044	1,401	136	15,913	114,302	6,250	91,602	401	136	15,913
Fostoria	130,748	940	99,226	.....	2,805	27,777	66,748	1,100	35,066	.....	2,805	27,777
Fremont	134,403	.....	95,198	.....	341	38,864	111,408	.....	72,203	.....	341	38,864
Ironton	101,992	5,005	71,393	.....	75	25,519	118,903	13,831	79,478	.....	75	25,519
Lakewood	473,712	3,093	426,114	3,977	6,468	34,060	239,314	.....	195,427	3,359	6,468	34,060
Lancaster	99,220	16,149	37,994	100	303	44,674	117,817	27,591	45,249	.....	303	44,674
Mansfield	162,849	33,575	66,360	.....	929	61,985	192,888	16,000	113,975	.....	929	61,984
Marietta	178,787	60,929	53,599	200	2,170	61,889	230,642	41,421	125,162	.....	2,170	61,889
Marion	275,227	1,926	211,312	116	1,205	60,668	188,511	1,926	124,712	.....	1,205	60,668
Martins Ferry	45,717	8,938	12,000	.....	2,085	22,694	70,088	12,000	33,309	.....	2,085	22,694
Massillon	236,149	17,998	179,009	.....	635	38,507	102,949	16,872	46,935	.....	635	38,507
Middletown	151,066	1,458	90,570	.....	558	58,480	108,420	.....	49,382	.....	558	58,480
Mount Vernon	32,044	.....	13,400	.....	29	18,615	60,018	.....	41,374	.....	29	18,615
New Philadelphia	88,802	5,631	67,696	.....	230	15,245	51,735	15,000	21,260	.....	230	15,245
Newark	136,058	10,500	117,242	890	271	7,155	94,609	7,620	78,960	603	271	7,155
Niles	126,701	.....	68,773	.....	11,470	46,458	97,228	.....	39,300	.....	11,470	46,458
Norwood	692,709	5,127	634,456	4,227	1,363	47,536	187,791	37,612	98,185	3,095	1,363	47,536
Piqua	311,344	50,351	224,679	.....	507	35,807	152,388	49,953	66,121	.....	507	35,807
Portsmouth	709,102	.....	667,836	.....	19,728	21,538	236,266	17,000	178,000	.....	19,728	21,538
Salem	194,853	.....	116,683	.....	764	77,406	133,277	.....	55,107	.....	764	77,406
Sandusky	63,446	6,900	33,014	2,921	688	19,923	107,791	3,513	83,645	22	688	19,923
Steubenville	279,004	.....	144,943	.....	316	133,745	241,462	.....	107,401	.....	316	133,745
Tiffin	159,898	15,800	78,341	.....	77	65,680	122,257	7,800	48,700	.....	77	65,680
Warren	88,518	950	57,094	.....	1,135	29,339	52,749	1,000	21,275	.....	1,135	29,339
Xenia	69,965	15,000	21,829	.....	249	32,887	77,207	18,000	26,071	.....	249	32,887
Zanesville	92,390	13,742	61,456	100	.....	17,092	105,079	33,468	54,519	.....	.....	17,092
INCORPORATED PLACES HAVING A POPULATION OF 2,500 TO 8,000.												
Ashland	$52,990	.....	$26,002	.....	$841	$26,147	$71,948	.....	$44,960	.....	$841	$26,147
Athens	50,443	.....	41,685	.....	272	8,486	55,992	$7,601	39,633	.....	272	8,486
Barnesville	.....	.....	.....	.....	.....	.....	14,469	.....	14,469	.....	.....	.....
Bellevue	54,572	.....	46,760	.....	113	7,699	29,267	.....	21,455	.....	113	7,699
Berea	9,537	.....	.....	.....	.....	9,537	25,131	259	15,335	.....	.....	9,537
Bowling Green	63,059	.....	44,300	.....	659	18,100	58,049	.....	39,290	.....	659	18,100
Bridgeport	5,064	.....	5,064	.....	.....	.....	5,000	.....	5,000	.....	.....	.....
Bryan	121,922	$29,075	88,222	.....	962	3,663	56,030	29,500	21,905	.....	962	3,663
Byesville	12,737	.....	12,737	.....	.....	.....	6,900	.....	6,900	.....	.....	.....
Canal Dover	53,840	.....	36,397	.....	80	17,363	35,374	.....	17,931	.....	80	17,363
Celina	34,609	.....	34,442	.....	167	.....	23,958	.....	23,791	.....	167	.....
Chicago Junction	.....	.....	.....	.....	.....	.....	10,790	.....	10,790	.....	.....	.....
Circleville	49,827	.....	28,251	.....	209	21,367	45,324	18,560	5,188	.....	209	21,367
Cleveland Heights	174,497	5,210	164,896	.....	4,391	.....	192,421	2,358	185,672	.....	4,391	.....
Clyde	58,612	.....	53,500	.....	371	4,741	19,071	.....	13,959	.....	371	4,741
Crestline	34,261	.....	34,261	.....	.....	.....	9,792	.....	9,792	.....	.....	.....
Crooksville	1,201	.....	1,201	.....	.....	.....	8,277	.....	8,277	.....	.....	.....
Cuyahoga Falls	6,205	.....	6,205	.....	.....	.....	7,000	.....	7,000	.....	.....	.....
Defiance	8,430	500	2,500	.....	15	5,415	30,930	.....	25,500	.....	15	5,415
Delphos	32,268	1,019	25,977	.....	.....	5,272	26,973	.....	21,701	.....	.....	5,272
Dennison	119,891	56,100	63,589	.....	202	.....	78,101	60,100	17,799	.....	202	.....
East Palestine	57,462	.....	57,452	.....	10	.....	15,753	.....	15,743	.....	10	.....
East Youngstown	135,095	.....	133,800	.....	295	1,000	16,632	.....	15,337	.....	295	1,000
Eaton	14,828	1,000	13,798	.....	30	.....	12,664	1,000	11,634	.....	30	.....
Elmwood Place	38,991	.....	37,802	$920	269	.....	20,292	16,801	2,662	$560	269	.....
Franklin	6,705	.....	6,608	.....	97	.....	5,135	.....	5,038	.....	97	.....
Galion	150,376	12,500	93,249	.....	378	44,249	93,832	15,315	33,890	.....	378	44,249
Gallipolis	22,923	532	18,120	.....	134	4,137	25,771	.....	21,500	.....	134	4,137
Girard	77,213	.....	75,787	.....	426	1,000	40,914	12,000	27,488	.....	426	1,000
Glouster [1]	.....	.....	.....	.....	.....	.....	.....	.....	.....	.....	.....	.....

[1] Not reported.

TABLE 9.—NONREVENUE RECEIPTS AND NONGOVERNMENTAL COST PAYMENTS OF INCORPORATED PLACES HAVING A POPULATION OF 2,500 AND OVER: 1913—Continued.

[For a text discussion of this table, see page 409.]

INCORPORATED PLACE.	NONREVENUE RECEIPTS.						NONGOVERNMENTAL COST PAYMENTS.					
	Total.	Classified by source.					Total.	Classified by object.				
		From sales of investments and supplies.	From issue of debt obligations.	From trust and agency transactions.	From counterbalancing transactions.	From general transfers.		For purchase of investments and supplies.	For redemption of debt obligations.	In trust and agency transactions.	In counterbalancing transactions.	By general transfers.
OHIO—Continued.												
INCORPORATED PLACES HAVING A POPULATION OF 2,500 TO 8,000—Continued.												
Greenfield							$6,250		$6,250			
Greenville	$36,612	$3,363	$9,198		$365	$18,686	49,650	$904	29,695		$365	$18,686
Hillsboro	14,984	3,770	11,214				16,238	4,738	11,500			
Jackson	49,249		40,465		34	8,750	35,260		26,476		34	8,750
Kent	5,036	186	4,850				13,164	4,850	8,314			
Kenton	145,663	79,463	51,900	$1,192	313	12,795	125,028	80,500	30,228	$1,192	313	12,795
Lebanon	139		114		25		9,994	89	9,880		25	
Leetonia	5,506		3,700		6	1,800	10,901		9,095		6	1,800
Lisbon	6,026	1,000	4,608		24	394	9,429	1,007	8,004		24	394
Lockland	228,301	37,200	186,929		984	3,188	45,671	35,500	5,999		984	3,188
Logan	2,520		2,520				18,140		18,140			
London	114,293		114,293				14,624		14,624			
Marysville	170,511		169,910		601		27,106		26,505		601	
Medina	7,669		7,464		205		9,355		9,150		205	
Miamisburg	16,967	399	16,500		68		17,389		17,321		68	
Middleport	1,242		500		17	725	7,081		6,339		17	725
Mingo Junction	36				36		11,763		11,727		36	
Montpelier	18,574		18,574				8,402		8,402			
Napoleon	43,791	6,420	24,871			12,500	28,764		16,264			12,500
Nelsonville	15,727		12,569		157	3,001	14,957		11,799		157	3,001
New Comerstown	5,130		5,030		100		4,100		4,000		100	
New Lexington	59,426	1,000	57,892		534		14,617	3,734	10,349		534	
Newburgh	230,912	5,691	182,118		3,587	39,516	88,780	15,055	30,622		3,587	39,516
North Baltimore	12,300		12,300				10,000		10,000			
Norwalk	139,631	64,240	37,501		892	36,998	112,461	28,986	45,585		892	36,998
Oberlin	2,753		2,700		53		27,255	2,752	24,450		53	
Orrville	34,754		34,754				22,910		22,910			
Painesville	43,011	12,535	5,000	2,595	39	22,842	59,810	8,507	28,105	317	39	22,842
Pomeroy	103,206	89,108	14,001		97		86,206	2,000	84,109		97	
Port Clinton	26,135		19,114		21	7,000	33,543		26,522		21	7,000
Ravenna	101,883	1,482	66,001		165	34,235	58,053	749	22,904		165	34,235
Reading	11,000		10,906		94		1,608	156	1,358		94	
Rockport	110,182		109,888		294		28,863	27,569	1,000		294	
St. Bernard	47,911	2,048	20,361		559	24,943	44,887	9,427	9,958		559	24,943
St. Marys	119,393	300	47,627		61	71,405	122,033		50,567		61	71,405
Shelby	95,644		86,667		411	8,566	62,081		53,104		411	8,566
Sidney	181,563	5,000	163,592		665	12,306	61,771	17,800	31,000		665	12,306
Struthers	15,902		15,902				10,042		10,042			
Toronto	27,572		19,039		200	8,333	18,275	1,120	8,622		200	8,333
Troy	66,005	16,800	25,879	54	306	22,966	76,067	17,179	35,603	13	306	22,966
Uhrichsville	37,659		37,529		130		15,715		15,585		130	
Upper Sandusky	20,986		18,634			2,352	8,352		6,000			2,352
Urbana	122,960	537	116,856		555	5,012	36,821	2,500	28,592	162	555	5,012
Van Wert	39,321	5,386	7,000		16	26,919	63,952	3,500	33,517		16	26,919
Wadsworth	14,342	260	14,000		82		20,264		20,182		82	
Wapakoneta	14,778	100	4,050		2	10,566	45,338		34,770		2	10,566
Washington Court House	66,863		48,849		150	17,864	40,551		22,537		150	17,864
Wauseon	2,118	2,000	11		107		16,339	3,544	12,688		107	
Wellston	12,430		5,062		49	7,319	28,420		21,052		49	7,319
Wellsville	50,831		33,156	58		17,617	46,793	3,471	25,681	24		17,617
Wilmington	27,595	500	27,065		30		15,530		15,500		30	
Woodsfield	3,954		3,954				8,830		8,830			
Wooster	146,475		127,304		1,078	18,093	126,290		107,119		1,078	18,093
OKLAHOMA.												
Total	$3,827,917	$351,668	$2,703,105	$575,094	$39,616	$158,434	$3,434,231	$476,565	$2,232,078	$528,970	$39,616	$157,002
INCORPORATED PLACES HAVING A POPULATION OF 30,000 AND OVER.												
Muskogee	$817,159		$769,890	$1,788	$7,258	$38,223	$341,345		$295,981	$1,315	$7,258	$36,791
Oklahoma City	1,542,744	$299,289	653,090	570,905	13,784	5,676	1,862,408	$299,734	1,016,265	526,949	13,784	5,676
INCORPORATED PLACES HAVING A POPULATION OF 8,000 TO 30,000.												
Ardmore	$72,251		$71,634		$617		$82,897	$1,973	$80,307		$617	
Chickasha	22,743		22,743				43,528		43,528			
Enid	46,922		46,600		322		53,999		53,677		322	
Guthrie	100,001		100,000		1		1				1	
McAlester	14,422	$3,183			2,334	$8,905	81,903	57,855	12,809		2,334	$8,905
Sapulpa	61,268		61,268				17,704		17,704			
Shawnee	101,219		95,166		1,050	5,003	90,833		84,780		1,050	5,003
Tulsa	394,572		387,170		7,402		306,545		299,143		7,402	

TABLE 9.—NONREVENUE RECEIPTS AND NONGOVERNMENTAL COST PAYMENTS OF INCORPORATED PLACES HAVING A POPULATION OF 2,500 AND OVER: 1913—Continued.

[For a text discussion of this table, see page 409.]

INCORPORATED PLACE.	NONREVENUE RECEIPTS.						NONGOVERNMENTAL COST PAYMENTS.					
	Total.	Classified by source.					Total.	Classified by object.				
		From sales of investments and supplies.	From issue of debt obligations.	From trust and agency transactions.	From counterbalancing transactions.	From general transfers.		For purchase of investments and supplies.	For redemption of debt obligations.	In trust and agency transactions.	In counterbalancing transactions.	By general transfers.
OKLAHOMA—Continued.												
INCORPORATED PLACES HAVING A POPULATION OF 2,500 TO 8,000.												
Ada							$920		$920			
Altus	$33,109		$2,484			$30,625	34,451		3,826			$30,625
Alva	2,003		2,000		$3		3				$3	
Anadarko	10,970		10,970				13,271		13,271			
Bartlesville	27,534		27,534				65,482	$4,177	61,305			
Blackwell	116,939		115,000		1,939		11,939		10,000		1,939	
Claremore	23,605		23,605				5,265		5,265			
Clinton	20,582		13,596			6,986	8,448		1,462			6,986
Coalgate	6,061	$847	4,367			847	3,646	847	1,952			847
Durant	101,161		96,890		3,662	609	36,607	32,336			3,662	609
El Reno	20,808				426	20,382	26,493		5,685		426	20,382
Elk	10,444		2,118			8,326	12,173		3,847			8,326
Frederick							1,149		1,149			
Hartshorne							1,634		1,634			
Hobart	15,525		1,142			14,383	28,765		14,382			14,383
Hugo	5				5		5				5	
Kingfisher	4,009		4,009				8,182		8,182			
Krebs	202					202	3,146		2,944			202
Lawton	17,565		17,399		166		31,644		31,478		166	
Mangum	16,910		4,682			12,228	13,655		1,427			12,228
Miami	2,812		2,288		524		12,613		12,089		524	
Norman	39,105		39,104		1		8,814		8,813		1	
Nowata	3				3		15,701	547	15,151		3	
Okmulgee	35,422	15,762	18,660	$1,000			74,795	25,991	48,502	$302		
Pauls Valley	19,547	16,897	2,650				14,423	12,385	2,038			
Pawhuska	7,855		7,774		81		17,840		17,759		81	
Perry												
Ponca	1,643		1,643				968		968			
Purcell	65,981		65,981				2,001		2,001			
Stillwater	22,882	8,601	10,704			3,577	40,427	10,532	26,318			3,577
Sulphur							420		420			
Tahlequah	38				38		4,738	4,700			38	
Vinita	10,952	7,089		1,401		2,462	28,354	25,488		404		2,462
Wagoner	20,582		20,582				17,968		17,968			
Waurika	362		362				7,128		7,128			
Woodward												
OREGON.												
Total	$10,128,939	$272,719	$9,311,673	$25,386	$96,245	$422,916	$6,261,893	$517,980	$5,183,923	$27,359	$96,245	$436,386
INCORPORATED PLACES HAVING A POPULATION OF 30,000 AND OVER.												
Portland	$6,743,539	$183,226	$6,160,962	$25,307	$54,289	$319,755	$3,845,441	$359,312	$3,088,985	$27,280	$54,289	$315,575
INCORPORATED PLACES HAVING A POPULATION OF 8,000 TO 30,000.												
Astoria	$293,985		$287,860			$6,125	$215,436	$6,719	$202,817			$5,900
Eugene	474,780	$42,127	418,854		$8,229	5,570	139,049	81,881	27,728		$8,229	21,211
Medford	174,393		148,796		7,395	18,202	143,513		117,916		7,395	18,202
Salem	776,518		764,037		3,180	9,301	774,324		757,628		3,180	13,516
INCORPORATED PLACES HAVING A POPULATION OF 2,500 TO 8,000.												
Albany	$239,022		$233,788		$420	$4,814	$139,545	$4,087	$130,224		$420	$4,814
Ashland	31,536		21,561	$79	1,283	8,613	81,901		72,082	$79	1,283	8,457
Baker City	174,416		153,382		1,524	19,510	172,075		151,041		1,524	19,510
Corvallis[1]												
Grants Pass	94,461		83,397		11,064		91,250		80,186		11,064	
Klamath Falls	79,198		77,798		1,400		76,566		75,166		1,400	
La Grande	292,253		289,271		99	2,883	156,841	11,067	143,474		99	2,201
Marshfield	24,030		22,961		129	940	14,998		13,929		129	940
Oregon City	298,022		281,920		250	15,852	236,186		220,857		250	15,079
Pendleton	55,280	$15,216	37,611		977	1,476	19,068	15,764	1,146		977	1,181
Roseburg	177,650		176,970		680		64,924		64,244		680	
St. Johns	88,580		87,505		1,075		18,075		17,000		1,075	
The Dalles	111,276	32,150	65,000		4,251	9,875	72,701	39,150	19,500		4,251	9,800

[1] Not reported.

TABLE 9.—NONREVENUE RECEIPTS AND NONGOVERNMENTAL COST PAYMENTS OF INCORPORATED PLACES HAVING A POPULATION OF 2,500 AND OVER: 1913—Continued.

[For a text discussion of this table, see page 409.]

INCORPORATED PLACE.	NONREVENUE RECEIPTS.						NONGOVERNMENTAL COST PAYMENTS.					
	Total.	Classified by source.					Total.	Classified by object.				
		From sales of investments and supplies.	From issue of debt obligations.	From trust and agency transactions.	From counterbalancing transactions.	From general transfers.		For purchase of investments and supplies.	For redemption of debt obligations.	In trust and agency transactions.	In counterbalancing transactions.	By general transfers.
PENNSYLVANIA.												
Total	$42,611,469	$3,337,839	$21,464,880	$3,847,866	$313,600	$13,647,284	$38,853,045	$5,803,950	$15,345,074	$3,741,681	$313,600	$13,648,740
INCORPORATED PLACES HAVING A POPULATION OF 30,000 AND OVER.												
Allentown	$147,760	$4,500	$93,226	$2,983	$367	$46,684	$198,283	$47,924	$100,475	$2,833	$367	$46,684
Altoona	474,879	28,225	283,200	22,089	2,220	139,145	350,586	68,150	115,000	26,071	2,220	139,145
Chester	391,238	.....	280,539	2,250	1,183	107,266	229,049	.....	120,600	.....	1,183	107,266
Erie	489,116	89,521	333,069	4,541	3,834	58,151	390,633	147,166	180,469	1,013	3,834	58,151
Harrisburg	629,195	55,300	412,300	.....	81	161,514	661,236	43,400	456,241	.....	81	161,514
Johnstown	188,377	10,300	97,388	.....	2,607	78,082	177,478	20,000	76,789	.....	2,607	78,082
Lancaster	31,039	.....	30,000	.....	1,039	.....	46,039	.....	45,000	.....	1,039	.....
McKeesport	202,797	.....	148,188	2,222	428	51,959	227,633	90,000	83,667	1,579	428	51,959
New Castle	124,473	.....	123,819	.....	654	.....	69,199	.....	68,545	.....	654	.....
Philadelphia	23,035,725	785,593	8,511,690	3,764,876	76,812	9,896,754	22,620,895	3,549,474	5,436,351	3,661,504	76,812	9,896,754
Pittsburgh	8,038,021	2,247,887	3,666,590	.....	67,053	2,056,491	7,025,675	1,445,916	3,456,049	166	67,053	2,056,491
Reading	764,006	22,000	587,565	26,419	725	127,297	834,288	100,024	580,500	25,742	725	127,297
Scranton	589,582	24,000	538,545	.....	4,809	22,228	456,116	57,800	371,279	.....	4,809	22,228
Wilkes-Barre	145,690	.....	137,038	5,745	978	1,929	102,076	12,971	77,187	9,011	978	1,929
Williamsport	23,543	5,000	7,700	.....	21	10,822	44,243	.....	33,400	.....	21	10,822
York	134,949	25,050	102,064	10	725	7,100	161,366	44,803	108,728	10	725	7,100
INCORPORATED PLACES HAVING A POPULATION OF 8,000 TO 30,000.												
Beaver Falls	$69,535	.....	$69,300	.....	$235	.....	$65,780	.....	$65,545	.....	$235	.....
Bethlehem	136,637	.....	92,962	.....	98	$43,577	125,575	.....	81,900	.....	98	$43,577
Braddock	78,973	.....	78,626	.....	347	.....	82,416	.....	82,069	.....	347	.....
Bradford	9,704	.....	1,000	.....	204	8,500	23,105	.....	14,401	.....	204	8,500
Bristol	118,315	.....	116,758	.....	.....	1,557	7,557	.....	6,000	.....	.....	1,557
Butler	26,953	.....	4,000	.....	2	22,951	28,953	.....	6,000	.....	2	22,951
Carbondale	18,328	.....	13,497	.....	9	4,822	49,560	$16,000	28,729	.....	9	4,822
Carlisle	48,658	.....	35,433	$124	34	13,067	42,189	.....	28,900	$188	34	13,067
Carnegie	518	.....	38	203	.....	277	6,480	.....	6,000	203	.....	277
Chambersburg	136,115	.....	132,178	.....	3,937	.....	116,405	.....	112,468	.....	3,937	.....
Charleroi	86,700	.....	82,186	.....	.....	4,514	26,014	.....	21,500	.....	.....	4,514
Coatesville	125,370	.....	118,169	.....	.....	7,201	61,330	.....	54,129	.....	.....	7,201
Columbia	22,689	$822	8,349	.....	148	13,370	38,588	3,133	21,937	.....	148	13,370
Connellsville	21,698	.....	16,000	.....	80	5,618	28,506	.....	21,438	.....	80	6,988
Dickson City	14,325	.....	9,690	.....	135	4,500	20,135	.....	15,500	.....	135	4,500
Donora	92,316	.....	73,240	.....	330	18,746	34,076	.....	15,000	.....	330	18,746
Dubois	317	.....	.....	.....	317	.....	11,317	.....	11,000	.....	317	.....
Dunmore	146,309	.....	144,912	.....	1,093	304	75,338	.....	73,941	.....	1,093	304
Duquesne	38,013	.....	32,001	.....	12	6,000	31,565	.....	25,553	.....	12	6,000
Easton	96,747	.....	65,828	.....	519	30,400	60,619	.....	29,700	.....	519	30,400
Edwardsville	35,184	.....	33,011	.....	173	2,000	36,394	.....	34,221	.....	173	2,000
Farrell[1]	98,349	.....	65,981	.....	11	32,357	101,479	27,858	41,253	.....	11	32,357
Franklin	15,990	.....	13,877	.....	1,625	488	7,990	.....	5,877	.....	1,625	488
Greater Punxsutawney	8,633	.....	8,633	.....	.....	.....	18,233	.....	18,233	.....	.....	.....
Greensburg	46,792	.....	15,348	.....	9,096	22,348	48,482	.....	17,038	.....	9,096	22,348
Hazleton	59,165	.....	15,500	.....	2,565	41,100	59,665	.....	16,000	.....	2,565	41,100
Homestead	10,612	.....	423	.....	189	10,000	25,195	.....	15,006	.....	189	10,000
Jeannette	1,813	.....	680	.....	1,133	.....	6,924	.....	5,791	.....	1,133	.....
Lansford	7,080	.....	6,750	.....	.....	330	7,080	.....	6,750	.....	.....	330
Larksville	18,916	.....	17,416	.....	1,500	.....	19,350	.....	17,850	.....	1,500	.....
Latrobe	22,115	.....	20,613	.....	1,502	.....	16,502	5,500	9,500	.....	1,502	.....
Lebanon	128,909	.....	120,169	.....	.....	8,740	29,840	.....	21,100	.....	.....	8,740
Lewistown	37,380	.....	36,975	.....	405	.....	10,905	.....	10,500	.....	405	.....
McKees Rocks	118,470	.....	116,000	.....	1,434	1,036	18,470	.....	16,000	.....	1,434	1,036
Mahanoy City	11,263	.....	8,065	.....	158	3,040	21,214	.....	18,016	.....	158	3,040
Meadville	19,998	.....	.....	84	1,814	18,100	54,773	2,000	32,784	75	1,814	18,100
Monessen	250,966	.....	198,500	820	1,121	50,525	74,701	.....	22,500	555	1,121	50,525
Mount Carmel	63,487	.....	62,000	.....	1,487	.....	19,386	.....	17,899	.....	1,487	.....
Nanticoke	30,130	.....	30,130	.....	.....	.....	23,500	.....	23,500	.....	.....	.....
New Brighton	3,402	.....	2,323	.....	1,079	.....	5,356	.....	4,277	.....	1,079	.....
Norristown	92,936	.....	36,825	.....	22,693	33,418	165,511	88,500	20,900	.....	22,693	33,418
North Braddock	53,616	.....	53,259	50	307	.....	13,862	.....	13,500	55	307	.....
Northampton	9,259	.....	8,708	.....	551	.....	13,314	.....	12,763	.....	551	.....
Oil City	11,219	.....	7,765	.....	454	3,000	58,561	10,000	45,107	.....	454	3,000
Old Forge	16,321	.....	16,198	101	22	.....	19,773	.....	19,650	101	22	.....
Olyphant	60,314	.....	47,000	.....	2,672	10,642	66,323	.....	53,009	.....	2,672	10,642
Phoenixville	22,064	.....	10,063	.....	1	12,000	24,126	.....	12,125	.....	1	12,000
Pittston	2,139	.....	.....	2,010	129	.....	3,839	.....	3,300	410	129	.....
Plymouth	56,110	.....	55,696	.....	414	.....	11,425	.....	11,011	.....	414	.....
Pottstown	34,939	.....	25,265	.....	416	9,258	26,804	.....	17,130	.....	416	9,258

[1] Name changed from South Sharon in 1912.

TABLE 9.—NONREVENUE RECEIPTS AND NONGOVERNMENTAL COST PAYMENTS OF INCORPORATED PLACES HAVING A POPULATION OF 2,500 AND OVER: 1913—Continued.

[For a text discussion of this table, see page 409.]

INCORPORATED PLACE.	NONREVENUE RECEIPTS.						NONGOVERNMENTAL COST PAYMENTS.					
	Total.	Classified by source.					Total.	Classified by object.				
		From sales of investments and supplies.	From issue of debt obligations.	From trust and agency transactions.	From counterbalancing transactions.	From general transfers.		For purchase of investments and supplies.	For redemption of debt obligations.	In trust and agency transactions.	In counterbalancing transactions.	By general transfers.
PENNSYLVANIA—Continued.												
INCORPORATED PLACES HAVING A POPULATION OF 8,000 TO 30,000—Continued.												
Pottsville	$64,226		$40,630	$1,757	$3,688	$18,151	$56,114		$33,700	$575	$3,688	$18,151
Shamokin	3,612		3,600		12		30,500		30,488		12	
Sharon	61,943		49,943			12,000	77,012		65,012			12,000
Sharpsburg	31,796		31,361	390	45		12,522		12,098	379	45	
Shenandoah	87,721		87,721				55,340		55,340			
South Bethlehem	96,055		60,050			36,005	77,025		41,020			36,005
Steelton	44,241		36,500	790	203	6,748	64,848	$1,000	56,107	790	203	6,748
Sunbury	12,132		12,132				22,627		22,627			
Tamaqua	60,502		60,192		306	4	62,895		62,585		306	4
Taylor	53,239		49,020		219	4,000	47,573		43,354		219	4,000
Titusville	9,346	$500	4,500	312	34	4,000	40,835	1,000	35,801		34	4,000
Uniontown	183,563	2,000	181,100		463		74,463		74,000		463	
Warren	77,546		61,121		4,154	12,271	49,532		33,107		4,154	12,271
Washington	16,512				387	16,125	57,687		40,800		387	16,500
West Chester	68,236		44,200		6,411	17,625	53,679		29,643		6,411	17,625
Wilkinsburg	64,146		52,603	1,265	928	9,350	56,708		44,000	2,430	928	9,350
Windber	56,995		56,967		28		4,726		4,698		28	
INCORPORATED PLACES HAVING A POPULATION OF 2,500 TO 8,000.												
Ambler	$6,654					$6,654	$10,854		$4,200			$6,654
Ambridge	21,537		$10,342		$252	10,943	48,309		37,114		$252	10,943
Apollo	30,926		30,926				4,500		4,500			
Archbald	9,684		9,684				30,984		30,984			
Ashland	20,301		20,100	$25	176		6,735		6,550	$9	176	
Ashley	2,749		2,000		2	747	8,245		7,500		2	743
Aspinwall	12,216			40	1,359	10,817	18,691		6,500	15	1,359	10,817
Athens	2,252		2,252				4,516		4,516			
Austin	57				57		1,785		1,728		57	
Avalon	24,814		12,500	529	122	11,663	31,376		19,247	344	122	11,663
Avoca	1,126		1,126				5,360		5,360			
Bangor	7,794		7,715		79		9,556		9,477		79	
Barnesboro	21,077		20,633		86	358	15,154		14,710		86	358
Beaver	30,674	$4,000	24,022		1,852	800	31,190		28,538		1,852	800
Bellefonte	75,743		75,356		387		73,572		73,185		387	
Bellevue	52,616		51,765	295	556		19,556		19,000		556	
Berwick	16,661		10,532		400	5,729	15,409		9,280		400	5,729
Birdsboro	14,328		10,983		3,345		7,828		4,483		3,345	
Blairsville	1,809		1,771		38		5,012		4,974		38	
Blakely	31,541	20,000	2,000			9,541	13,093		3,552			9,541
Bloomsburg	21,020		20,740	190	90		21,482		21,184	208	90	
Brackenridge	13,018		7,000		5,029	989	22,518		16,500		5,029	989
Bridgeport	26,000		26,000				5,270		5,270			
Brookville	2,160		2,150		10		710		700		10	
Canonsburg	30,940		30,940				4,950		4,950			
Carrick	130,517		121,390		1,127	8,000	83,278		74,151		1,127	8,000
Catasauqua	37,715		35,500		365	1,850	19,115	$4,500	12,400		365	1,850
Clairton	9,130		9,130				10,624		10,624			
Clarion	602		400		202		2,802		2,600		202	
Clearfield	7,347		1,104		221	6,022	21,415		15,172		221	6,022
Clifton Heights	2,009		2,000		9		3,534		3,525		9	
Coaldale	6,000		6,000				10,225		10,225			
Conshohocken	72,012		61,798		1,031	9,183	59,144		48,930		1,031	9,183
Coplay	400		400				2,351		2,351			
Coraopolis	22,317		21,245	350	722		38,967		37,870	375	722	
Corry	5,250				150	5,100	11,648		6,398		150	5,100
Coudersport	2,505		2,500		5		5,755		5,750		5	
Crafton	134,013		123,242	4,197	750	5,824	30,493		20,352	3,567	750	5,824
Curwensville	113		113				2,458		2,458			
Danville	8,390		8,390				9,500		9,500			
Darby							6,000		6,000			
Derry	35,258		34,003		1,255		4,544		3,289		1,255	
Dorranceton	18,087		17,600		487		27,194		26,707		487	
Downingtown	4,404		1,500		404	2,500	7,612		4,708		404	2,500
Doylestown	68,155		66,244		1,911		17,507		15,596		1,911	
Duryea	9,278		9,003		275		6,403		6,128		275	
East Conemaugh	13,469				86	13,383	17,459		3,990		86	13,383
East Mauch Chunk	3,417		3,200		99	118	6,617		6,400		99	118
East Pittsburgh	15,666		15,666				8,133		8,133			
East Stroudsburg	34,378		31,200		1,678	1,500	30,178		27,000		1,678	1,500

TABLE 9.—NONREVENUE RECEIPTS AND NONGOVERNMENTAL COST PAYMENTS OF INCORPORATED PLACES HAVING A POPULATION OF 2,500 AND OVER: 1913—Continued.

[For a text discussion of this table, see page 409.]

INCORPORATED PLACE.	NONREVENUE RECEIPTS.						NONGOVERNMENTAL COST PAYMENTS.					
	Total.	Classified by source.					Total.	Classified by object.				
		From sales of investments and supplies.	From issue of debt obligations.	From trust and agency transactions.	From counterbalancing transactions.	From general transfers.		For purchase of investments and supplies.	For redemption of debt obligations.	In trust and agency transactions.	In counterbalancing transactions.	By general transfers.
PENNSYLVANIA—Continued.												
INCORPORATED PLACES HAVING A POPULATION OF 2,500 TO 8,000—Continued.												
Edgewood	$27,083		$24,163	$267	$2,653		$16,649		$13,900	$96	$2,653	
Elizabethtown	15,801	$4,000	11,800		1		7,242	$1,331	5,910		1	
Ellwood City	56,963		55,378		1,585		7,196		5,611		1,585	
Emaus	5,020		5,000		20		2,020		2,000		20	
Emporium	2,109		2,000		109		3,409		3,300		109	
Ephrata	12,600	4,500	600			$7,500	18,100	4,500	6,100			$7,500
Etna	28,625		28,581		44		5,109		5,065		44	
Exeter	5,705		5,043	51	611		4,662		4,000	51	611	
Ford City	77				77		22,577		22,500		77	
Forest City	8,033		8,000		33		5,133		5,100		33	
Frackville	12,889		12,831		58		1,058		1,000		58	
Freedom	61,957		61,837		120		26,803		26,683		120	
Freeland	29,992		27,587		1,905	500	10,781		8,376		1,905	500
Galeton							3,000		3,000			
Gallitzin	548		548				2,874		2,874			
Gettysburg	7,251		7,225		26		4,426		4,400		26	
Gilberton	7,600		7,600				3,300		3,300			
Girardville	3,303		3,303				8,300		8,300			
Glassport	28,768		11,292			17,476	31,477	9,000	5,001			17,476
Greenville	32,203		30,238		1,965		9,662		7,697		1,965	
Grove City	9,914		4,700	54	160	5,000	18,916		13,700	56	160	5,000
Hanover	46,788		46,788				39,483		39,483			
Hollidaysburg	16,210		13,177		33	3,000	7,933		4,900		33	3,000
Honesdale	11,796		11,796				7,512		7,512			
Huntingdon	19,228		18,721		20	487	8,463		7,956		20	487
Indiana	33,819		20,822		33	12,964	23,597		10,600		33	12,964
Irwin	100				100		6,100		6,000		100	
Jenkintown	6,561		2,500	141		3,920	8,787		4,200	667		3,920
Jermyn	11,445		11,445				9,200		9,200			
Jersey Shore	8,188		8,000		188		5,230		5,042		188	
Johnsonburg	1,970	1,100		724	93	53	23,856		23,000	710	93	53
Juniata	110,800	2,987	100,350		48	7,415	52,434		44,971		48	7,415
Kane	5,476		5,000		476		23,209		22,733		476	
Kingston	68,741		68,471		270		76,343		76,073		270	
Kittanning	4,140		4,000		140		4,140		4,000		140	
Knoxville	52,748		45,934	240		6,574	15,004		8,300	130		6,574
Lansdale	1,184		999		185		2,185		2,000		185	
Lansdowne	11,870		11,000		70	800	19,870	2,000	17,000		70	800
Leechburg	4,619		4,619				5,000		5,000			
Lehighton	14,000		14,000				7,000		7,000			
Lewisburg	8,895		8,895				11,421		11,421			
Lock Haven	6,422		6,405		17		11,517		11,500		17	
Luzerne	21,141		18,570			2,571	21,171		18,600			2,571
Lykens	1,921		1,813		108		1,011		903		108	
McAdoo	4,152		4,025		127		6,557		6,430		127	
McDonald	8,490	149	8,280		61		4,061		4,000		61	
Mauch Chunk	5,138		3,500	126	12	1,500	4,564		3,000	52	12	1,500
Mayfield	20,000		20,000				12,050		12,050			
Mechanicsburg	9,618		9,255		63	300	8,471		8,108		63	300
Media	14,555		14,555				300		300			
Meyersdale	4,651				100	4,551	5,151		500		100	4,551
Middletown	1,987		987			1,000	10,500		9,500			1,000
Millvale	9,156		8,829	90	172	65	14,155		13,793	125	172	65
Milton	4,684		4,600		84		15,723		15,639		84	
Miners Mills	4,237		3,399		838		2,188		1,350		838	
Minersville	1,226	405	2		19	800	3,103		1,909	375	19	800
Monaca	13,586		13,586				8,708		8,708			
Monongahela City	123,009		89,588		14,917	18,504	39,455		6,034		14,917	18,504
Moosic	12,440		12,440				11,485		11,485			
Mount Oliver	10,913		500	320		10,093	13,865		3,500	272		10,093
Mount Pleasant	10,200		7,000			3,200	22,988		19,788			3,200
Mount Union	5,871		4,150			1,721	5,421		3,700			1,721
Munhall	90,607		74,657	40	410	15,500	31,044		15,104	30	410	15,500
Nazareth	5,370		5,300	70			70			70		
New Kensington	92,789		83,536	245	8	9,000	22,144		13,000	136	8	9,000
New Philadelphia	232		232				3,100		3,100			
North East	16,900		16,900				16,550		16,550			
Northumberland	14,074		14,074				14,340		14,340			
Oakmont	79,533		75,933			3,600	65,461		61,861			3,600
Parkesburg	3,520		3,500		20		3,020		3,000		20	
Parnassus	15,618		4,060		8	11,550	13,358		1,800		8	11,550
Parsons							6,110		6,110			
Patton	1,259		1,250		9		4,236		4,227		9	
Pen Argyl							2,000		2,000			
Perkasie	4,200		4,200				1,700		1,700			

TABLE 9.—NONREVENUE RECEIPTS AND NONGOVERNMENTAL COST PAYMENTS OF INCORPORATED PLACES HAVING A POPULATION OF 2,500 AND OVER: 1913—Continued.

[For a text discussion of this table, see page 409.]

INCORPORATED PLACE.	NONREVENUE RECEIPTS.						NONGOVERNMENTAL COST PAYMENTS.					
	Total.	Classified by source.					Total.	Classified by object.				
		From sales of investments and supplies.	From issue of debt obligations.	From trust and agency transactions.	From counterbalancing transactions.	From general transfers.		For purchase of investments and supplies.	For redemption of debt obligations.	In trust and agency transactions.	In counterbalancing transactions.	By general transfers.
PENNSYLVANIA—Continued.												
INCORPORATED PLACES HAVING A POPULATION OF 2,500 TO 8,000—Continued.												
Philipsburg	$5				$5		$2,510		$2,505		$5	
Pitcairn	58,235		$52,700	$195	340		14,629		14,167	$122	340	
Port Carbon	2,224		2,224				1,730		1,730			
Portage	1,100		1,100				1,000		1,000			
Quakertown	1,775		1,625		150		4,750		4,600		150	
Rankin	43,909		34,731		20	$9,158	19,239		10,061		20	$9,158
Renovo	12,736		12,716		20		15,899		15,879		20	
Reynoldsville							1,625		1,625			
Ridgway	851		851				16,148		16,148			
Rochester	12,046		10,000		2,046		10,270		8,224		2,046	
Royersford	15,701		14,500		1	1,200	16,301		15,100		1	1,200
St. Clair (Allegheny County)	220			220			14,787		14,633	154		
St. Clair (Schuylkill County)	730		700		30		5,530		5,500		30	
St. Marys	9,504		5,000		4	4,500	4,804		300		4	4,500
Sayre	19,386		19,077		309		3,309		3,000		309	
Schuylkill Haven	1,145		950	97	45	53	7,323		7,200	25	45	53
Scottdale	6,033		5,293		56	684	10,331		9,591		56	684
Sewickley	117,981		117,297		684		66,755		66,071		684	
Sharpsville	5,060		5,060				7,500		7,500			
Shippensburg	3,596		3,596				9,378		9,378			
Slatington	5,375		1,400		25	3,950	9,375		5,400		25	3,950
Somerset	1,669		1,000		169	500	7,057		6,388		169	500
South Brownsville	6,192		6,154		38		6,238		6,200		38	
South Fork	3,500		3,500				3,500		3,500			
South Williamsport							1,000		1,000			
Spangler	7				7		781		774		7	
Spring City	4,805		4,805				4,060		4,060			
Stroudsburg	3,232		2,955		277		7,277		7,000		277	
Summit Hill	2,387				7	2,380	3,787		1,400		7	2,380
Susquehanna	2,004		2,000	4			3,108		3,101	7		
Swissvale	83,041		79,928		613	2,500	29,023		25,910		613	2,500
Swoyersville	5,147		5,147				5,000		5,000			
Tarentum	28,063		20,315		7,748		40,848		33,100		7,748	
Throop	7,687		7,526		161		21,050		20,889		161	
Towanda	5,052		3,000		52	2,000	2,552		500		52	2,000
Turtle Creek	148,035		146,057		1,966	12	9,471		7,493		1,966	12
Tyrone	23,532		23,009		23	500	26,623		26,100		23	500
Union City	3,201		3,200		1		3,886		3,885		1	
Vandergrift	28,900		27,294		6	1,600	24,989		23,383		6	1,600
Vandergrift Heights	11,361		10,792		39	530	15,190		14,621		39	530
Verona	56,325		51,752		440	4,133	15,773		11,200		440	4,133
Waynesboro	57,067		57,049		18		38,943		38,925		18	
Waynesburg	32,417		32,386		31		23,031		23,000		31	
Weatherly	7,260		7,100		160		1,460		1,300		160	
Wellsboro	6,845		6,789		56		5,244		5,188		56	
West Berwick	2,541		2,541				3,485		3,485			
West Hazleton	2,532		1,500			1,032	6,147		5,000			1,147
West Homestead	21,452		20,000	315	137	1,000	13,132		12,000	395	137	600
West Newton	7,825		7,825				3,825		3,825			
West Pittston	190		155		35		4,535		4,500		35	
Wicksboro	18,083		13,839		4,244		5,244		1,000		4,244	
Williamstown							1,017		1,017			
Wilmerding	71,507		71,507				20,356		20,356			
Winton	66,500		66,500				28,346		28,346			
Wyoming	11,859		7,000		159	4,700	5,859		1,000		159	4,700
RHODE ISLAND.												
Total	$10,791,451	$1,744,579	$5,641,640	$865,919	$60,173	$2,479,140	$10,976,922	$2,540,504	$5,049,255	$862,694	$60,173	$2,464,296
INCORPORATED PLACES HAVING A POPULATION OF 30,000 AND OVER.												
Pawtucket	$1,713,628		$1,413,136	$68,194	$24,956	$207,342	$1,559,828	$220,110	$1,044,190	$63,230	$24,956	$207,342
Providence	4,794,127	$1,724,969	874,217	484,928	26,178	1,683,835	5,142,839	1,955,190	1,000,384	477,474	26,178	1,683,613
Woonsocket	840,159	5,000	604,857	40,124	3,947	186,231	934,008	218,280	487,726	37,824	3,947	186,231

TABLE 9.—NONREVENUE RECEIPTS AND NONGOVERNMENTAL COST PAYMENTS OF INCORPORATED PLACES HAVING A POPULATION OF 2,500 AND OVER: 1913—Continued.

[For a text discussion of this table, see page 409.]

INCORPORATED PLACE.	NONREVENUE RECEIPTS.						NONGOVERNMENTAL COST PAYMENTS.					
	Total.	Classified by source.					Total.	Classified by object.				
		From sales of investments and supplies.	From issue of debt obligations.	From trust and agency transactions.	From counterbalancing transactions.	From general transfers.		For purchase of investments and supplies.	For redemption of debt obligations.	In trust and agency transactions.	In counterbalancing transactions.	By general transfers.
RHODE ISLAND—Continued.												
INCORPORATED PLACES HAVING A POPULATION OF 8,000 TO 30,000.												
Bristol	$12,833			$8,333		$4,500	$17,333	$4,500		$8,333		$4,500
Central Falls	320,950		$239,000	21,751	$222	59,977	278,686		$212,780	21,751	$222	43,933
Cranston	208,533		175,000	20,310	48	13,175	168,555		135,000	20,310	48	13,197
Cumberland	156,643		111,000	11,847	223	33,573	174,643		129,000	11,847	223	33,573
East Providence	98,035		71,500	19,285		7,250	61,504		35,000	19,254		7,250
Lincoln	91,335		40,000	6,930	10	44,395	89,215		37,880	6,930	10	44,395
Newport	474,384	$4,645	373,018	62,355	1,677	32,689	568,722	142,424	331,000	60,932	1,677	32,689
Warwick	513,863		450,000	62,793	65	1,005	488,862		425,000	62,792	65	1,005
Westerly	519,739	9,965	485,501	11,067	6	13,200	471,404		447,131	11,067	6	13,200
INCORPORATED PLACES HAVING A POPULATION OF 2,500 TO 8,000.												
Burrillville	$67,841		$35,000	$6,062	$13	$26,766	$72,119		$39,300	$6,040	$13	$26,766
Coventry	32,379		7,000	7,493	8	17,878	32,379		7,000	7,093	8	18,278
East Greenwich	34,994		19,000	3,395	4	12,595	37,394		20,400	3,395	4	13,595
Johnston	155,078		125,000	4,594		25,484	141,078		111,000	4,594		25,484
North Kingstown	33,125		25,766	4,822	247	2,290	37,339		30,000	4,802	247	2,290
North Providence	174,158		130,560	4,462	738	38,398	143,598		100,000	4,462	738	38,398
North Smithfield	84,817		74,000	2,588		8,229	87,817		77,000	2,588		8,229
Portsmouth	9,240		5,000	4,240			12,740		8,500	4,240		
Scituate	76,105		69,784	2,664		3,657	88,073		81,764	2,652		3,657
Smithfield	25,064		14,500	2,037		8,527	20,064		9,500	2,037		8,527
South Kingstown	158,678		132,511	29	1,827	24,311	144,861		113,700	5,023	1,827	24,311
Tiverton	101,910		96,290	5,616	4		91,620		86,000	5,616	4	
Warren	93,833		70,000			23,833	112,241		80,000	8,408		23,833
SOUTH CAROLINA.												
Total	$1,329,284	$15,000	$1,145,509	$18,176	$28,321	$122,278	$1,056,477	$42,685	$855,352	$13,341	$28,321	$116,778
INCORPORATED PLACES HAVING A POPULATION OF 30,000 AND OVER.												
Charleston	$54,117	$3,000		$5,000	$10,539	$35,578	$47,895	$1,478	$300		$10,539	$35,578
Columbia	202,981		$168,300	12,000	1,731	20,950	162,078		132,732	$12,165	1,731	15,450
INCORPORATED PLACES HAVING A POPULATION OF 8,000 TO 30,000.												
Anderson	$82,879		$82,473		$406		$54,970		$54,564		$406	
Greenville	191,554		191,006		548		48,146		47,598		548	
Spartanburg	222,980		220,000		2,980		247,837		244,857		2,980	
Sumter	126,458		119,564	$165	1,215	$5,514	126,492		119,598	$165	1,215	$5,514
INCORPORATED PLACES HAVING A POPULATION OF 2,500 TO 8,000.												
Abbeville	$8,097		$8,000		$97		$10,501	$2,404	$8,000		$97	
Aiken	43,419		40,767		2,152	$500	82,276		79,624		2,152	$500
Bennettsville	10,755					10,755	26,923	16,168				10,755
Camden	500				100	400	6,235	5,735			100	400
Cheraw	10,000	$10,000					8,589		8,589			
Chester	24,052		23,800		252		14,952		14,700		252	
Clinton	2,762		2,762									
Darlington	17,597		17,597									
Easley							2,020		2,020			
Florence	44,986	2,000	3,000		5,289	34,697	44,986		5,000		5,289	34,697
Gaffney	38,746		36,000		373	2,373	42,412	16,900	22,766		373	2,373
Georgetown	9,268		9,268				1,000		1,000			
Greenwood	12,669		12,264		405		13,675		13,270		405	
Laurens	20,856		18,500		1,332	1,024	26,322		23,966		1,332	1,024
Marion	63,784		61,241	$1,011	532	1,000	12,977		10,434	$1,011	532	1,000
Newberry	20,273		20,273				12,000		12,000			
Orangeburg	9,533		9,533				9,000		9,000			
Rock Hill	42,946		33,363		96	9,487	11,583		2,000		96	9,487
Union	68,072		67,798		274		43,608		43,334		274	

TABLE 9.—NONREVENUE RECEIPTS AND NONGOVERNMENTAL COST PAYMENTS OF INCORPORATED PLACES HAVING A POPULATION OF 2,500 AND OVER: 1913—Continued.

[For a text discussion of this table, see page 409.]

INCORPORATED PLACE.	NONREVENUE RECEIPTS.						NONGOVERNMENTAL COST PAYMENTS.					
	Total.	Classified by source.					Total.	Classified by object.				
		From sales of investments and supplies.	From issue of debt obligations.	From trust and agency transactions.	From counterbalancing transactions.	From general transfers.		For purchase of investments and supplies.	For redemption of debt obligations.	In trust and agency transactions.	In counterbalancing transactions.	By general transfers.
SOUTH DAKOTA.												
Total	$321,692	$13,713	$279,490	$15,518	$3,452	$9,519	$474,755	$11,746	$435,892	$14,096	$3,452	$9,569
INCORPORATED PLACES HAVING A POPULATION OF 8,000 TO 30,000.												
Aberdeen	$132,521	$13,713	$101,722	$15,466	$1,620		$84,270	$11,746	$56,870	$14,034	$1,620	
Lead	22,847		22,847				24,131		24,131			
Sioux Falls							180,000		180,000			
INCORPORATED PLACES HAVING A POPULATION OF 2,500 TO 8,000.												
Brookings	$5,643				$13	$5,630	$5,643				$13	$5,630
Deadwood							26,000		$26,000			
Huron	27,000		$27,000				16,400		16,400			
Madison	1,022					1,022	1,072					1,072
Mitchell	1,129			$52	1,077		15,794		14,655	$62	1,077	
Pierre	55,000		55,000				36,122		36,122			
Rapid City							12,500		12,500			
Redfield	10,965		9,598			1,367	22,170		20,803			1,367
Watertown	48,186		46,108		578	1,500	41,489		39,411		578	1,500
Yankton	17,379		17,215		164		9,164		9,000		164	
TENNESSEE.												
Total	$4,373,970	$19,751	$3,166,659	$28,742	$51,949	$1,106,869	$2,649,992	$32,350	$1,439,398	$14,661	$51,949	$1,111,634
INCORPORATED PLACES HAVING A POPULATION OF 30,000 AND OVER.												
Chattanooga	$736,698	$904	$691,210	$92	$7,280	$37,212	$289,557	$13,850	$231,048	$167	$7,280	$37,212
Knoxville	531,046	1,725	418,464		3,796	107,061	498,856		387,999		3,796	107,061
Memphis	2,461,062		1,577,931	28,650	19,895	834,586	1,400,039		526,440	14,494	19,895	839,210
Nashville	56,591		32,523		6,883	17,185	106,916		82,848		6,883	17,185
INCORPORATED PLACES HAVING A POPULATION OF 8,000 TO 30,000.												
Clarksville	$18,596		$50		$1,663	$16,883	$27,357		$8,670		$1,663	$17,024
Jackson	145,056	$1,049	94,222		118	49,667	79,026		29,241		118	49,667
Johnson City	21,200		20,712		488		18,488		18,000		488	
INCORPORATED PLACES HAVING A POPULATION OF 2,500 TO 8,000.												
Bristol	$94,375		$82,965		$1,004	$10,406	$59,374		$47,964		$1,004	$10,406
Brownsville	18,056	$1,072	15,912			1,072	1,072					1,072
Cleveland	457				457		457				457	
Columbia							4,932		4,932			
Covington	20,034		20,000		34		23,767		23,733		34	
Dyersburg	39,832	15,001	20,057		4,774		29,383		24,609		4,774	
Fayetteville	377				377		377				377	
Franklin												
Harriman	91				91		91				91	
Humboldt	24,422		20,870		3,552		10,614		7,062		3,552	
La Follette												
Lebanon	308		308									
Lenoir City	175				175		175				175	
Morristown	57,096		55,096			2,000	11,700	$2,000	7,700			2,000
Murfreesboro												
Paris	32,873		5,900		1,345	25,628	36,473		9,500		1,345	25,628
Park City	53,795		53,795				19,263		19,263			
Pulaski							16,500	16,500				
Rockwood	1,633		1,632		1		3,316		3,315		1	
Shelbyville	16				16		16				16	
Tullahoma	32,729		27,560			5,169	5,169					5,169
Union City	27,452		27,452				7,074		7,074			

TABLE 9.—NONREVENUE RECEIPTS AND NONGOVERNMENTAL COST PAYMENTS OF INCORPORATED PLACES HAVING A POPULATION OF 2,500 AND OVER: 1913—Continued.

[For a text discussion of this table, see page 409.]

INCORPORATED PLACE.	NONREVENUE RECEIPTS.						NONGOVERNMENTAL COST PAYMENTS.					
	Total.	Classified by source.					Total.	Classified by object.				
		From sales of investments and supplies.	From issue of debt obligations.	From trust and agency transactions.	From counterbalancing transactions.	From general transfers.		For purchase of investments and supplies.	For redemption of debt obligations.	In trust and agency transactions.	In counterbalancing transactions.	By general transfers.
TEXAS.												
Total	$12,903,491	$166,304	$10,287,959	$250,765	$250,642	$1,947,821	$7,001,264	$603,530	$3,958,093	$246,038	$250,642	$1,942,961
INCORPORATED PLACES HAVING A POPULATION OF 30,000 AND OVER.												
Austin	$962,338		$797,206		$11,260	$153,872	$248,304	$21,761	$61,411		$11,260	$153,872
Dallas	1,746,762	$32,750	1,414,044	$10,221	154,261	135,486	1,033,993	140,409	593,677	$10,160	154,261	135,486
El Paso	954,662		600,172	12,461	4,344	337,685	809,130	459	458,956	7,686	4,344	337,685
Fort Worth	627,510	39,758	258,677	680	21,894	306,501	574,613	68,733	172,042	426	21,894	311,518
Galveston	218,665	37,700	79,977		617	100,371	256,547		154,959	600	617	100,371
Houston	5,236,950		4,518,062	9,564	30,400	678,924	2,809,004	290,000	1,799,396	12,533	30,400	676,675
San Antonio	102,037		72,408	105	603	28,921	52,420		30,988	245	603	20,584
INCORPORATED PLACES HAVING A POPULATION OF 8,000 TO 30,000.												
Abilene	$30,048		$30,000		$48		$2,005		$1,957		$48	
Amarillo	26,290		25,000		1,290		6,290		5,000		1,290	
Beaumont	334,776		334,532		244		119,000	$9,252	109,504		244	
Brownsville	61,345		60,954		81	$310	12,454		12,063		81	$310
Cleburne	212,310		184,764		661	26,885	34,458		6,912		661	26,885
Corpus Christi												
Corsicana	23,198		226	$22,939	33		22,972			$22,939	33	
Denison	116,330		116,330				26,830	2,000	24,830			
Greenville	91,372		90,913		459		30,179		29,720		459	
Laredo	38				38		188	150			38	
Marshall												
Palestine							7,504		7,504			
Paris	93,339		90,000		3,339		3,339				3,339	
San Angelo	103,900		69,257	34,643			48,043		13,400	34,643		
Sherman	245,400		241,675		3,158	567	28,128	3,000	21,403		3,158	567
Temple	31,302			31,302			58,938		27,636	31,302		
Texarkana	50,000		50,000				8,366		8,366			
Tyler							1,568		1,568			
Waco	595,533	$42,597	438,268		2,820	111,848	239,674	56,409	68,597		2,820	111,848
Wichita Falls	35,383		34,517		866		18,120		17,254		866	
INCORPORATED PLACES HAVING A POPULATION OF 2,500 TO 8,000.												
Ballinger	$6,418		$6,418				$6,891		$6,891			
Bay City	8,048		8,048									
Beeville	4,254		4,159		$95		4,095		4,000		$95	
Belton							5,371		5,371			
Big Spring	2,000		2,000				2,575		2,575			
Bonham	93				93		93				93	
Bowie	989	$500	489									
Brady	17,137		17,124	$13								
Brenham	6,868		6,868				9,793		9,793			
Brownwood	65,711		42,419	19,365		$3,927	63,734		41,330	$19,365		$3,039
Bryan	62,515		58,251	310	3,954		5,954		2,000		3,954	
Calvert	5,101	2,899			2,202		5,881		3,500	179	2,202	
Cameron	11,785		1,294		169	10,325	12,494		2,000		169	10,325
Childress	1,350					1,350	2,669	$1,319				1,350
Coleman	7,899		7,899				3,732		3,732			
Comanche	28,868		18,935	9,933			28,532		18,599	9,933		
Commerce	2,160					2,160	2,750		590			2,160
Crockett	3,508		3,508				815		815			
Cuero	26,033		25,260		773		773				773	
Dalhart	1,430					1,430	1,632		202			1,430
Denton	44,813		28,695	15,092	26	1,000	36,984		20,866	15,092	26	1,000
Dublin	50,963		47,500		3,463		5,463		2,000		3,463	
Eagle Pass	1,035		1,028		7		7				7	
Ennis	10,242			10,242			10,242			10,242		
Gainesville	24,890	3,500	21,390				20,635		20,635			
Georgetown	10,250		10,250									
Gonzales	1,000		1,000				3,500		3,500			
Hillsboro	39,353	3,400	15,000		29	20,924	21,579		1,583		29	19,967
Houston Heights	76,787		76,786		1		1				1	
Jacksonville	1,012		1,012				1,000	1,000				
Jefferson							4,500		4,500			
Lockhart	2,919		2,919				3,500		3,500			
Longview	39,155		39,155				4,000		4,000			
Lufkin	3,200					3,200	6,475		3,275			3,200
McKinney	10,665			10,374	291		18,737		8,072	10,374	291	

TABLE 9.—NONREVENUE RECEIPTS AND NONGOVERNMENTAL COST PAYMENTS OF INCORPORATED PLACES HAVING A POPULATION OF 2,500 AND OVER: 1913—Continued.

[For a text discussion of this table, see page 409.]

INCORPORATED PLACE.	NONREVENUE RECEIPTS.						NONGOVERNMENTAL COST PAYMENTS.					
	Total.	Classified by source.					Total.	Classified by object.				
		From sales of investments and supplies.	From issue of debt obligations.	From trust and agency transactions.	From counterbalancing transactions.	From general transfers.		For purchase of investments and supplies.	For redemption of debt obligations.	In trust and agency transactions.	In counterbalancing transactions.	By general transfers.
TEXAS—Continued.												
INCORPORATED PLACES HAVING A POPULATION OF 2,500 TO 8,000—Continued.												
Marlin	$12,448		$12,448				$4,500		$4,500			
Mart	9,993		808	$9,185			15,355		6,170	$9,185		
Mexia	8,606			8,606			9,106		500	8,606		
Mineral Wells	11,508		11,500		$8		12,258		12,250		$8	
Mount Pleasant	1,680					$1,680	1,680					$1,680
Nacogdoches	5,475		3,000		77	2,398	23,067		20,592		77	2,398
Navasota	2,086		2,000		86		6,324	$6,238			86	
New Braunfels	58,882		58,789		93		42,953		42,860		93	
Orange	15,582			15,572	10		15,582			15,572	10	
Plainview	881					881	881					881
Port Arthur												
Quanah												
San Marcos	7				7		757		750		7	
Seguin	10,471		9,000		571	900	4,471		3,000		571	900
Smithville	2,800	$2,800					5,800	2,800	3,000			
Snyder	4,304		4,292		12		16			4	12	
Stamford	43,445		26,688	16,165	592		22,673		5,916	16,165	592	
Stephenville	3,008		3,000		8		8,589		8,581		8	
Sulphur Springs	22,522		22,517		5		22,471		22,466		5	
Sweetwater	111,838		111,160		678		678				678	
Taylor	38,758		38,180		578		1,178		600		578	
Teague	10,820			10,787	33		11,320		500	10,787	33	
Terrell	3,832	400	179	3,206	47		1,622		1,575		47	
Uvalde	7				7		7				7	
Vernon	2,116		1,960		156		3,295		3,139		156	
Victoria	155				155		656		501		155	
Waxahachie	41,654		25,378			16,276	30,380		11,550			18,830
Weatherford	2,671		2,671				2,671		2,671			
Yoakum							6,500		6,500			
UTAH.												
Total	$1,464,197	$37,442	$1,339,289	$16,212	$44,675	$26,579	$1,781,444	$27,278	$1,672,018	$10,894	$44,675	$26,579
INCORPORATED PLACES HAVING A POPULATION OF 30,000 AND OVER.												
Salt Lake City	$750,225	$7,467	$719,784	$12,183	$3,314	$7,477	$1,034,237	$26,821	$989,200	$7,425	$3,314	$7,477
INCORPORATED PLACES HAVING A POPULATION OF 8,000 TO 30,000.												
Ogden	$477,356		$474,986		$2,370		$520,954	$317	$518,267		$2,370	
Provo	1,947		263	$989	200	$495	6,894		6,199		200	$495
INCORPORATED PLACES HAVING A POPULATION OF 2,500 TO 8,000.												
American Fork	$59,037	$3,000	$24,129	$3,012	$26,496	$2,400	$69,633		$37,829	$2,908	$26,496	$2,400
Bingham	273		273				5		5			
Brigham	50,354		49,693		661		39,845		39,184		661	
Eureka	5,895		3,995		8	1,892	3,237		1,337		8	1,892
Lehi	32,495	19,386	4,000		965	8,144	21,709		12,600		965	8,144
Logan	32,265		26,056		209	6,000	36,012		29,803		209	6,000
Murray	4,791		4,735		56		8,596		8,540		56	
Nephi	3,221		2,998		223		10,760		10,537		223	
Park City	82		5		77		77				77	
Richfield	13,313	5,158	7,926		58	171	694	$140	325		58	171
Spanish Fork	7,641		7,613	28			6,583		6,022	561		
Springville	24,175	2,431	11,744		10,000		20,476		10,476		10,000	
Tooele	1,127		1,089		38		1,732		1,694		38	

TABLE 9.—NONREVENUE RECEIPTS AND NONGOVERNMENTAL COST PAYMENTS OF INCORPORATED PLACES HAVING A POPULATION OF 2,500 AND OVER: 1913—Continued.

[For a text discussion of this table, see page 409.]

INCORPORATED PLACE.	NONREVENUE RECEIPTS.						NONGOVERNMENTAL COST PAYMENTS.					
	Total.	Classified by source.					Total.	Classified by object.				
		From sales of investments and supplies.	From issue of debt obligations.	From trust and agency transactions.	From counterbalancing transactions.	From general transfers.		For purchase of investments and supplies.	For redemption of debt obligations.	In trust and agency transactions.	In counterbalancing transactions.	By general transfers.
VERMONT.												
Total	$1,982,013	$9,658	$1,485,058	$297,160	$18,330	$171,807	$1,724,001	$66,917	$1,188,182	$276,279	$18,330	$174,293
INCORPORATED PLACES HAVING A POPULATION OF 8,000 TO 30,000.												
Barre	$114,226	$773	$48,584	$10,717	$1,105	$53,047	$126,891	$14,966	$49,773	$8,000	$1,105	$53,047
Bennington town	60,753	258	30,673	18,319	1	11,502	65,718	650	36,476	15,889	1	12,702
Burlington	278,326	1,200	200,000	42,942	3,572	30,612	268,596	241	191,200	42,971	3,572	30,612
Rutland	138,500	700	99,000	24,744	559	13,497	148,700	18,000	92,000	24,744	559	13,397
St. Johnsbury town	79,490	.....	62,110	17,361	19	.....	75,467	.....	58,090	17,358	19	.....
INCORPORATED PLACES HAVING A POPULATION OF 2,500 TO 8,000.												
Barre town	$25,890	.....	$22,133	$3,734	$1	$22	$26,207	$100	$23,047	$3,037	$1	$22
Barton town	30,339	.....	26,110	2,694	523	1,012	22,656	16	17,340	2,694	523	2,083
Bellows Falls	41,447	.....	38,938	2,008	501	.....	30,556	.....	28,018	2,037	501	.....
Bennington	25,384	$119	24,625	.....	17	623	19,328	.....	18,400	.....	17	911
Brandon town	14,459	.....	5,413	9,034	12	.....	13,576	.....	4,530	9,034	12	.....
Brattleboro	29,389	.....	28,245	.....	393	751	20,744	.....	19,600	.....	393	751
Brattleboro town	116,376	.....	80,533	8,904	3,038	23,901	69,843	.....	34,000	8,904	3,038	23,901
Colchester town	6,025	.....	2,792	3,190	3	40	14,660	.....	11,456	3,161	3	40
Derby town	26,897	.....	7,916	18,907	74	.....	29,559	11	10,644	18,830	74	.....
Essex town	14,772	.....	12,571	2,186	.....	15	14,421	50	12,220	2,136	.....	15
Fairhaven	6,060	.....	6,050	.....	10	.....	5,855	.....	5,845	.....	10	.....
Fairhaven town	8,045	.....	3,741	4,267	16	21	8,193	450	3,891	3,788	16	48
Hardwick town	16,282	.....	11,192	3,798	1,051	241	17,876	77	12,614	3,893	1,051	241
Hartford town	53,322	.....	48,000	4,798	524	.....	46,325	.....	41,000	4,801	524	.....
Lyndon town	13,502	200	10,013	2,867	236	186	17,338	802	13,617	2,497	236	186
Middlebury town	15,843	637	11,610	3,549	35	12	11,035	.....	7,439	3,549	35	12
Montpelier	178,421	.....	159,580	11,576	1,874	5,391	78,760	220	61,332	9,943	1,874	5,391
Morristown town	21,192	.....	14,234	5,850	964	144	20,144	.....	13,222	5,814	904	144
Newport	8,278	.....	8,200	.....	78	.....	14,103	.....	14,025	.....	78	.....
Newport town	15,815	862	8,050	6,533	138	232	16,003	807	8,293	6,533	138	232
Northfield town	11,791	.....	8,660	2,322	9	800	12,166	.....	9,035	2,322	9	800
Poultney town	35,123	.....	31,875	3,231	17	.....	42,187	500	38,939	2,731	17	.....
Proctor	3,050	.....	3,046	.....	4	.....	7,650	.....	7,646	.....	4	.....
Proctor town	9,490	.....	6,604	2,879	7	.....	8,390	.....	5,504	2,879	7	.....
Randolph town	16,732	.....	12,137	3,362	433	800	15,069	.....	10,474	3,362	433	800
Richford town	35,153	380	32,003	2,723	47	.....	34,530	800	31,000	2,683	47	.....
Rockingham town	47,357	.....	32,134	12,461	237	2,525	57,202	.....	41,980	12,460	237	2,525
St. Albans	136,543	500	123,080	11,084	1,652	227	92,202	12,244	66,995	11,084	1,652	227
St. Johnsbury	27,962	.....	27,945	.....	17	.....	21,201	.....	21,184	.....	17	.....
Springfield	16,928	2,500	12,790	1,635	3	.....	14,938	.....	13,300	1,635	3	.....
Springfield town	90,481	.....	60,169	27,835	446	2,031	88,342	15,575	54,430	15,860	446	2,031
Swanton town	84,808	1,529	75,651	5,708	583	1,337	58,397	1,408	49,361	5,708	583	1,337
Waterbury town	11,672	.....	9,180	2,361	131	.....	14,995	.....	12,503	2,361	131	.....
West Rutland town	8,612	.....	3,526	5,086	.....	.....	12,495	.....	7,409	5,086	.....	.....
Winooski	53,236	.....	48,188	1,251	.....	3,797	14,398	.....	9,350	1,251	.....	3,797
Woodstock town	54,042	.....	27,757	7,244	.....	19,041	47,285	.....	21,000	7,244	.....	19,041
VIRGINIA.												
Total	$5,655,761	$122,494	$3,697,115	$20,788	$71,413	$1,743,951	$4,416,655	$731,879	$1,716,723	$16,026	$71,413	$1,880,614
INCORPORATED PLACES HAVING A POPULATION OF 30,000 AND OVER.												
Lynchburg	$869,727	$45,530	$680,207	.....	$5,808	$138,182	$427,447	$98,019	$165,000	.....	$5,808	$158,620
Norfolk	1,407,294	25,250	1,253,430	$2,744	18,564	107,306	868,086	164,761	577,152	$303	18,564	107,306
Portsmouth	472,775	14,600	409,600	.....	2,589	45,986	189,799	14,600	110,310	.....	2,589	62,300
Richmond	1,933,967	19,939	769,243	9,183	9,876	1,125,726	1,863,140	370,350	269,800	6,862	9,876	1,206,252
Roanoke	164,323	.....	44,930	.....	1,576	117,817	276,001	.....	137,973	.....	1,576	136,452
INCORPORATED PLACES HAVING A POPULATION OF 8,000 TO 30,000.												
Alexandria	$69,010	$200	$44,000	.....	$10	$24,800	$55,425	$7,000	$25,215	.....	$10	$23,200
Danville	224,875	.....	160,307	.....	25,251	39,317	285,525	.....	220,957	.....	25,251	39,317
Newport News	5,230	.....	.....	.....	230	5,000	30,957	.....	25,727	.....	230	5,000
Petersburg	47,276	.....	30,480	.....	634	16,162	32,902	15,806	300	.....	634	16,162
Staunton	42,437	.....	41,750	.....	687	.....	41,687	.....	41,000	.....	687	.....

TABLE 9.—NONREVENUE RECEIPTS AND NONGOVERNMENTAL COST PAYMENTS OF INCORPORATED PLACES HAVING A POPULATION OF 2,500 AND OVER: 1913—Continued.

[For a text discussion of this table, see page 409.]

INCORPORATED PLACE.	NONREVENUE RECEIPTS.						NONGOVERNMENTAL COST PAYMENTS.					
	Total.	Classified by source.					Total.	Classified by object.				
		From sales of investments and supplies.	From issue of debt obligations.	From trust and agency transactions.	From counterbalancing transactions.	From general transfers.		For purchase of investments and supplies.	For redemption of debt obligations.	In trust and agency transactions.	In counterbalancing transactions.	By general transfers.
VIRGINIA—Continued.												
INCORPORATED PLACES HAVING A POPULATION OF 2,500 TO 8,000.												
Bedford City	$6,407		$6,400		$7		$6,407		$6,400		$7	
Big Stone Gap	5,639		3,283			$2,356	7,016		4,660			$2,356
Bristol	49,013		243		527	48,243	54,778	$4,808	1,200		527	48,243
Buena Vista							1,175		1,175			
Charlottesville	83,153		59,653			23,500	76,156	6,715	45,941			23,500
Clifton Forge	19,821		18,562		259	1,000	14,317		13,058		259	1,000
Covington	55				55		55				55	
Farmville	39,130		38,921		209		16,209		16,000		209	
Fredericksburg	10,548		7,500		48	3,000	18,803	5,850	9,905		48	3,000
Hampton							4,067		4,067			
Harrisonburg	17,817					17,817	20,167					20,167
Lexington							3,000		3,000			
Marion	509		509				1,000		1,000			
Martinsville	2,470					2,470	4,940	2,470				2,470
Pulaski												
Radford	39,985		31,367		454	8,164	11,176	2,500	53		454	8,164
Salem	16,599		10,200	$2,319	80	4,000	14,049		7,650	$2,319	80	4,000
South Boston	19,025		10,200	6,542	628	1,655	13,565		4,740	6,542	628	1,655
Suffolk	56,498		54,427		2,071		14,071		12,000		2,071	
Williamsburg	500					500	500					500
Winchester	44,601	$16,975	15,000		1,676	10,950	57,626	39,000	6,000		1,676	10,950
Wytheville	7,077		6,903		174		6,609		6,435		174	
WASHINGTON.												
Total	$19,070,782	$885,106	$15,908,549	$631,676	$461,245	$1,184,206	$15,393,821	$336,885	$12,829,993	$581,492	$461,245	$1,184,206
INCORPORATED PLACES HAVING A POPULATION OF 30,000 AND OVER.												
Everett	$631,672	$35,020	$593,072	$921	$2,659		$626,287	$37,118	$585,769	$741	$2,659	
Seattle	7,019,466		6,331,762	404,040	225,340	$58,324	6,066,979		5,430,523	352,792	225,340	$58,324
Spokane	3,200,843	61,174	2,919,833	42,301	165,977	11,558	2,025,375	165,259	1,640,209	42,372	165,977	11,558
Tacoma	3,714,551	779,020	1,714,367	117,792	36,036	1,067,336	2,545,654	85,431	1,240,045	116,806	36,036	1,067,336
INCORPORATED PLACES HAVING A POPULATION OF 8,000 TO 30,000.												
Aberdeen	$342,100		$336,022	$4,100	$1,978		$361,254		$355,776	$3,500	$1,978	
Bellingham	1,182,810		1,154,791	27,404	615		1,281,005	$2,700	1,250,008	27,682	615	
Hoquiam	15,440		13,315	2,100	25		20,525		18,400	2,100	25	
North Yakima	94,819		84,565	5,187	2,987	$2,080	111,304		101,050	5,187	2,987	$2,080
Vancouver	266,229		254,834		11,395		109,857		98,462		11,395	
Walla Walla	324,339		300,804	4,921	724	17,890	342,616	14,133	307,069	2,800	724	17,890
INCORPORATED PLACES HAVING A POPULATION OF 2,500 TO 8,000.												
Anacortes	$126,473		$125,433	$1,039	$1		$129,982		$128,921	$1,060	81	
Bremerton	221,910	$145	217,490	1,725	2,550		117,321		110,045	4,726	2,550	
Centralia	304,230		288,786	2,940		$12,504	287,433	$12,505	260,249	2,175		$12,504
Chehalis	265,157		259,397	900	4,860		211,728		205,968	900	4,860	
Cle Elum	16,800		15,000	1,800			6,300		4,500	1,800		
Colfax	150,261	3,653	143,689	900	2,019		175,959	13,645	159,395	900	2,019	
Ellensburg	490,819		483,168	6,695	195	761	367,463		357,977	8,530	195	761
Hillyard	10,301		9,499	600	86	116	31,998		31,196	600	86	116
Olympia	204,005		192,040	1,200	3,500	7,265	129,042		117,157	1,120	3,500	7,265
Port Townsend	10,515		9,506	1,005	4		37,939		36,627	1,308	4	
Pullman	38,358		38,358				30,984		30,984			
Puyallup	47,299		47,289		10		109,296		109,286		10	
Renton	13,271		12,646	625			11,483		10,848	635		
Roslyn	21,085		19,697	1,320	68		32,466		31,078	1,320	68	
Snohomish	39,750		37,629	1,921	200		22,926		20,848	1,878	200	
South Bend	161,021		160,781	240			41,221		40,661	560		
Wenatchee	157,258	6,094	144,776		16	6,372	159,424	6,094	146,942		16	6,372

TABLE 9.—NONREVENUE RECEIPTS AND NONGOVERNMENTAL COST PAYMENTS OF INCORPORATED PLACES HAVING A POPULATION OF 2,500 AND OVER: 1913—Continued.

[For a text discussion of this table, see page 409.]

INCORPORATED PLACE.	NONREVENUE RECEIPTS.						NONGOVERNMENTAL COST PAYMENTS.					
	Total.	Classified by source.					Total.	Classified by object.				
		From sales of investments and supplies.	From issue of debt obligations.	From trust and agency transactions.	From counterbalancing transactions.	From general transfers.		For purchase of investments and supplies.	For redemption of debt obligations.	In trust and agency transactions.	In counterbalancing transactions.	By general transfers.
WEST VIRGINIA.												
Total	$891,817	.....	$583,413	$5,117	$15,066	$288,221	$635,440	$14,419	$310,333	$7,401	$15,066	$288,221
INCORPORATED PLACES HAVING A POPULATION OF 30,000 AND OVER.												
Huntington	$99,659	.....	$3,105	.....	$1,099	$95,455	$117,899	.....	$19,395	$1,950	$1,099	$95,455
Wheeling	270,143	.....	147,044	$1,537	1,974	119,588	238,983	.....	115,510	1,911	1,974	119,588
INCORPORATED PLACES HAVING A POPULATION OF 8,000 TO 30,000.												
Bluefield	$406	.....	$145	.....	$261	.....	$1,151	.....	$890	.....	$261	.....
Charleston	19,269	.....	88	.....	5,181	$14,000	63,177	.....	43,996	.....	5,181	$14,000
Clarksburg	252,286	.....	243,266	.....	20	9,000	20,930	.....	11,910	.....	20	9,000
Fairmont	145	.....	.....	.....	145	.....	35,850	.....	35,705	.....	145	.....
Martinsburg	2,724	.....	2,490	.....	234	.....	234	.....	.....	.....	234	.....
Morgantown	18,430	.....	7,461	.....	19	10,950	29,523	.....	18,554	.....	19	10,950
Moundsville	3,716	.....	.....	.....	1,141	2,575	16,367	.....	12,651	.....	1,141	2,575
Parkersburg	119,182	.....	100,110	$120	1,923	17,029	24,131	$5,059	.....	$120	1,923	17,029
INCORPORATED PLACES HAVING A POPULATION OF 2,500 TO 8,000.												
Benwood	$11,334	.....	$10,993	.....	$341	.....	$3,282	.....	$2,941	.....	$341	.....
Charles Town	31,193	.....	31,172	.....	21	.....	521	.....	500	.....	21	.....
Chester	4,600	.....	4,160	.....	40	$400	8,401	.....	7,961	.....	40	$400
Davis	426	.....	.....	.....	426	.....	2,759	.....	2,333	.....	426	.....
Elkins	2,711	.....	.....	.....	211	2,500	13,705	.....	10,994	.....	211	2,500
Grafton	3,566	.....	.....	$3,400	166	.....	12,926	$9,360	.....	$3,400	166	.....
Hinton	61	.....	.....	.....	61	.....	61	.....	.....	.....	61	.....
Keyser	4,431	.....	4,431	.....	.....	.....	7,512	.....	7,512	.....	.....	.....
McMechen	284	.....	203	.....	81	.....	1,683	.....	1,602	.....	81	.....
Mannington	127	.....	.....	60	67	.....	87	.....	.....	20	67	.....
Princeton	.....	.....	.....	.....	.....	.....	.....	.....	.....	.....	.....	.....
Richwood	3,315	.....	2,915	.....	.....	400	3,348	.....	2,948	.....	.....	400
Sistersville	4,231	.....	4,214	.....	17	.....	3,567	.....	3,550	.....	17	.....
Wellsburg	34,086	.....	17,175	.....	587	16,324	21,696	.....	4,785	.....	587	16,324
Williamson	5,492	.....	4,441	.....	1,051	.....	7,647	.....	6,596	.....	1,051	.....
WISCONSIN.												
Total	$11,422,780	$102,226	$6,303,314	$4,034,234	$141,970	$841,036	$10,561,277	$233,542	$5,298,547	$4,040,199	$141,970	$847,019
INCORPORATED PLACES HAVING A POPULATION OF 30,000 AND OVER.												
La Crosse	$753,520	$76,066	$402,443	$148,004	$5,322	$121,685	$440,654	$115,003	$50,614	$148,036	$5,322	$121,679
Milwaukee	4,754,338	12,250	3,095,578	1,574,024	10,179	62,307	4,430,253	58,087	2,732,367	1,566,703	10,179	62,917
Oshkosh	261,960	3,150	114,220	140,229	541	3,820	290,208	.....	145,614	140,233	541	3,820
Racine	298,416	6,469	131,565	155,856	4,526	.....	374,639	30,677	183,699	155,737	4,526	.....
Superior	541,300	.....	121,409	169,789	4,402	245,700	472,388	.....	50,150	169,789	4,402	248,047
INCORPORATED PLACES HAVING A POPULATION OF 8,000 TO 30,000.												
Appleton	$406,675	.....	$348,991	$55,772	$956	$956	$207,353	$500	$147,606	$57,335	$956	$956
Ashland	96,351	.....	25,000	71,271	80	.....	118,042	.....	46,691	71,271	80	.....
Beloit	99,394	.....	29,298	41,462	23,097	5,537	130,582	.....	52,452	49,496	23,097	5,537
Chippewa Falls	29,936	.....	88	28,578	415	855	30,068	.....	220	28,578	415	855
Eau Claire	283,764	.....	77,340	62,738	1,775	141,911	271,327	.....	73,175	62,738	1,775	133,639
Fond du Lac	206,290	.....	112,000	92,182	2,108	.....	265,093	.....	170,803	92,182	2,108	.....
Green Bay	217,144	.....	99,190	111,425	2,207	4,322	182,196	6,152	58,090	111,425	2,207	4,322
Janesville	68,891	.....	20,881	46,218	1,792	.....	75,400	.....	27,078	46,530	1,792	.....
Kenosha	271,863	.....	.....	185,290	48,924	37,649	295,362	.....	23,500	185,289	48,924	37,649
Madison	372,529	.....	252,968	113,710	5,348	503	348,813	.....	229,651	113,311	5,348	503
Manitowoc	65,175	.....	.....	64,556	619	.....	114,487	.....	49,312	64,556	619	.....
Marinette	149,640	.....	42,000	74,278	2,292	31,070	165,753	.....	60,504	71,887	2,292	31,070
Merrill	62,876	.....	25,000	35,648	2,163	65	52,834	.....	16,500	34,106	2,163	65
Sheboygan	81,562	.....	54,297	.....	1,265	26,000	49,265	.....	22,000	.....	1,265	26,000
Stevens Point	43,090	$300	21,368	21,087	335	.....	34,722	.....	13,300	21,087	335	.....
Watertown	34,987	.....	12,383	22,545	59	.....	49,333	.....	26,729	22,545	59	.....
Waukesha	36,310	.....	.....	27,150	160	9,000	53,810	.....	17,500	27,150	160	9,000
Wausau	285,031	.....	237,087	47,509	290	145	168,167	3,063	117,146	47,523	290	145

TABLE 9.—NONREVENUE RECEIPTS AND NONGOVERNMENTAL COST PAYMENTS OF INCORPORATED PLACES HAVING A POPULATION OF 2,500 AND OVER: 1913—Continued.

[For a text discussion of this table, see page 409.]

INCORPORATED PLACE.	NONREVENUE RECEIPTS.						NONGOVERNMENTAL COST PAYMENTS.					
	Total.	Classified by source.					Total.	Classified by object.				
		From sales of investments and supplies.	From issue of debt obligations.	From trust and agency transactions.	From counterbalancing transactions.	From general transfers.		For purchase of investments and supplies.	For redemption of debt obligations.	In trust and agency transactions.	In counterbalancing transactions.	By general transfers.
WISCONSIN—Continued.												
INCORPORATED PLACES HAVING A POPULATION OF 2,500 TO 8,000.												
Antigo	$62,372		$38,045	$23,958	$369		$50,146		$25,834	$23,943	$369	
Baraboo	38,574		605	21,879		$16,090	41,969		4,000	21,879		$16,090
Beaver Dam	21,082		5,803	15,098	181		31,936		16,657	15,098	181	
Berlin	24,423		15,012	9,151	260		28,835		19,424	9,151	260	
Burlington	18,459		9,489	8,970			21,623		12,653	8,970		
Columbus	22,235		10,000	12,235			16,678		4,883	11,795		
Cudahy	77,344		62,867	14,316	161		29,150		14,673	14,316	161	
De Pere	33,220		10,646	17,070	116	5,388	40,686		12,412	17,070	116	11,088
Edgerton	8,439			8,389	50		11,907		3,468	8,389	50	
Fort Atkinson	31,598		3,284	27,360	87	867	39,761	$10,000	11,447	17,360	87	867
Grand Rapids	81,425	$2,000	4,233	32,140	48	43,004	84,921	2,000	4,396	32,139	48	46,338
Hartford	1,244		1,000		244		4,244		4,000		244	
Hudson	13,812		5,403	8,384	25		15,729		7,319	8,385	25	
Jefferson	16,904		6,000	7,179	2,525	1,200	16,904		6,000	7,179	2,525	1,200
Kaukauna	37,860		24,773	12,687	400		47,337		35,854	11,083	400	
Lake Geneva	13,496		9,200		20	4,276	16,467		9,200		20	7,247
Marshfield	45,377			25,184		20,193	63,047		17,670	25,184		20,193
Menasha	36,877		1,046	31,256	1,214	3,361	38,832		3,000	31,257	1,214	3,361
Menomonie	10,655		361	10,294			19,411		9,117	10,294		
Mineral Point	57,236		51,808	5,389	39		20,362		14,934	5,389	39	
Monroe	31,769		13,449	18,269	51		40,269		21,949	18,269	51	
Neenah	210,652		178,468	25,792	6,392		228,934		196,750	25,792	6,392	
New London	45,562		20,000	9,831	570	15,161	36,524		11,500	9,831	570	14,623
Oconomowoc	10,845		10,259		270	316	16,902		16,316		270	316
Oconto	19,771		3,813	15,463	495		19,670		3,712	15,463	495	
Platteville	11,888		17	11,862	9		14,776		2,905	11,862	9	
Plymouth	74,328		60,665	10,623	3,040		67,612		53,948	10,624	3,040	
Port Washington	32,883		6,000	26,883			38,133		11,250	26,883		
Portage	32,177			30,266	441	1,470	60,964	1,703	6,500	50,850	441	1,470
Prairie du Chien	11,383		5,564	5,810	9		20,383		14,564	5,810	9	
Reedsburg	10,216			9,112	104	1,000	14,647	500	3,931	9,112	104	1,000
Rhinelander	115,692		82,217	33,241	234		92,158		58,683	33,241	234	
Rice Lake	17,971		10,595	6,722	654		26,068		18,692	6,722	654	
Richland Center	13,952		3,080	10,872			15,418		4,546	10,872		
Ripon	78,865		59,772	16,894	2,199		55,085		36,742	16,144	2,199	
Shawano	23,178		12,246	10,932			28,334	40	17,356	10,932		
South Milwaukee	52,126		35,107	16,744	275		54,721		37,702	16,744	275	
Sparta	47,286		8,286	37,007	23	1,970	50,438		11,438	37,007	23	1,970
Stanley	35,196		15,472	7,828	4	11,892	35,412		15,688	7,828	4	11,892
Stoughton	16,725		6,500	10,212	13		25,566	725	14,616	10,212	13	
Sturgeon Bay	53,813		13,281	18,091	281	22,160	54,622		14,090	18,091	281	22,160
Tomah	12,365		3,434	8,902	29		17,640		8,709	8,902	29	
Tomahawk	10,807		1,134	9,586	87		12,009		2,335	9,587	87	
Two Rivers	16,631			15,961	670		21,632		5,000	15,962	670	
Washburn	21,382		11,257	10,057	68		27,038		16,912	10,058	68	
Waupaca	7,384			7,322	62		13,841		6,457	7,322	62	
Waupun	40,830	1,991	37,500		176	1,163	7,262	5,086	1,000		176	1,000
Wauwatosa	15,870		3	15,814	53		35,703		19,836	15,814	53	
West Allis	191,496		144,639	45,792	1,065		156,434		109,578	45,791	1,065	
Whitewater	86,063		77,875	8,086	102		12,388		4,200	8,086	102	
WYOMING.												
Total	$73,265		$68,281		$3,734	$1,250	$90,920		$85,936		$3,734	$1,250
INCORPORATED PLACES HAVING A POPULATION OF 8,000 TO 30,000.												
Cheyenne	$23,930		$23,504		$426		$39,562		$39,136		$426	
Laramie	733		2		731		2,736		2,005		731	
Sheridan	321				321		35,321		35,000		321	
INCORPORATED PLACES HAVING A POPULATION OF 2,500 TO 8,000.												
Casper	$4,258		$4,195		$63		$5,858		$5,795		$63	
Evanston							2,000		2,000			
Rawlins	30,843		30,000		843		2,843		2,000		843	
Rock Springs	13,180		10,580		1,350	$1,250	2,600				1,350	$1,250

TABLE 10.—VALUE AT CLOSE OF FISCAL YEAR OF PUBLIC PROPERTIES AND ASSETS OF FUNDS, OTHER THAN SINKING FUNDS, OF INCORPORATED PLACES HAVING A POPULATION OF 2,500 AND OVER, BY STATES: 1913.

[For a text discussion of this table, see page 409.]

STATE.	Total.	LANDS, BUILDINGS, AND EQUIPMENT OF GENERAL DEPARTMENTS.						Lands, buildings, and equipment of public service enterprises.	Assets of investment and public trust funds.
		General government.	Protection to person and property.	Charities, hospitals, and corrections.	Schools and libraries.	Recreation.	All other.		
Total	$4,387,047,924	$218,984,088	$183,493,316	$122,655,981	$1,018,528,315	$967,488,281	$79,522,624	$1,507,133,398	$289,241,921
30,000 and over	3,619,382,315	170,264,224	147,477,769	114,846,472	697,255,229	919,477,517	62,624,501	1,232,555,926	274,880,677
8,000 to 30,000	441,321,917	26,346,144	23,879,577	5,320,923	179,281,809	32,630,309	10,194,614	155,292,717	8,375,824
2,500 to 8,000	326,343,692	22,373,720	12,135,970	2,488,586	141,991,277	15,380,455	6,703,509	119,284,755	5,985,420
ALABAMA	17,583,987	1,358,433	1,283,685	296,727	4,003,841	2,415,036	642,596	7,578,669	5,000
30,000 and over	13,554,402	940,845	1,079,319	264,227	2,649,354	2,284,361	565,761	5,770,535	.....
8,000 to 30,000	1,554,484	217,125	95,852	28,000	523,980	60,584	25,296	598,647	5,000
2,500 to 8,000	2,475,101	200,463	108,514	4,500	830,507	70,091	51,539	1,209,487	.....
ARIZONA	4,096,702	259,956	142,425	2,500	1,189,094	515,556	156,655	1,830,516	.....
30,000 and over	.....	.....	.....	.....	.....	.....	.....	.....	.....
8,000 to 30,000	2,799,002	184,856	98,025	2,500	1,056,494	508,681	65,930	882,516	.....
2,500 to 8,000	1,297,700	75,100	44,400	.....	132,600	6,875	90,725	948,000	.....
ARKANSAS	8,576,511	477,607	368,861	52,400	4,836,509	489,203	213,481	2,138,450	.....
30,000 and over	1,967,876	167,257	84,133	25,400	1,115,481	362,865	124,740	88,000	.....
8,000 to 30,000	4,082,897	229,250	176,428	9,500	2,386,278	61,500	34,941	1,185,000	.....
2,500 to 8,000	2,525,738	81,100	108,300	17,500	1,334,750	64,838	53,800	865,450	.....
CALIFORNIA	203,446,502	11,318,271	14,866,737	4,059,138	49,753,561	48,185,104	3,198,687	68,671,391	3,393,613
30,000 and over	166,988,853	9,681,587	13,434,296	4,021,238	34,050,087	42,233,223	2,052,517	58,164,755	3,351,150
8,000 to 30,000	17,537,711	476,833	703,050	33,900	7,126,184	2,186,040	646,145	6,357,596	7,963
2,500 to 8,000	18,919,938	1,159,851	729,391	4,000	8,577,290	3,765,841	500,025	4,149,040	34,500
COLORADO	39,967,330	2,105,633	964,984	887,643	11,270,250	8,905,709	708,900	13,760,270	1,363,941
30,000 and over	28,219,496	1,737,670	738,555	886,150	8,358,839	8,436,412	469,928	6,270,216	1,321,726
8,000 to 30,000	4,581,400	149,000	82,132	.....	916,286	267,075	163,382	2,973,525	30,000
2,500 to 8,000	7,166,434	218,963	144,297	1,493	1,995,125	202,222	75,590	4,516,529	12,215
CONNECTICUT	64,308,107	5,512,186	3,441,391	2,451,889	21,199,194	9,141,284	1,072,293	19,513,465	1,976,405
30,000 and over	34,748,911	2,265,220	2,281,922	1,099,274	11,391,990	6,672,704	500,185	9,450,757	1,086,859
8,000 to 30,000	22,077,466	2,477,407	755,264	1,137,230	6,644,304	1,763,160	475,274	8,502,665	322,162
2,500 to 8,000	7,481,730	769,559	404,205	215,385	3,162,900	705,420	96,834	1,560,043	567,384
DELAWARE	5,543,868	116,675	73,860	.....	1,253,638	660,000	77,929	3,309,137	52,629
30,000 and over	5,219,110	102,875	44,860	.....	1,135,980	660,000	61,929	3,161,042	52,424
8,000 to 30,000	.....	.....	.....	.....	.....	.....	.....	.....	.....
2,500 to 8,000	324,758	13,800	29,000	.....	117,658	.....	16,000	148,095	205
DISTRICT OF COLUMBIA	40,199,671	2,788,763	2,256,838	1,644,403	11,574,474	4,240,791	208,778	17,416,936	68,688
30,000 and over	40,199,671	2,788,763	2,256,838	1,644,403	11,574,474	4,240,791	208,778	17,416,936	68,688
8,000 to 30,000	.....	.....	.....	.....	.....	.....	.....	.....	.....
2,500 to 8,000	.....	.....	.....	.....	.....	.....	.....	.....	.....
FLORIDA	14,823,578	1,091,968	997,763	164,523	180,294	4,782,435	493,604	6,941,175	171,816
30,000 and over	7,786,312	608,198	647,851	105,869	178,294	3,394,527	215,832	2,463,925	171,816
8,000 to 30,000	3,398,547	167,364	121,666	.....	.....	529,000	63,031	2,517,486	.....
2,500 to 8,000	3,638,719	316,406	228,246	58,654	2,000	858,908	214,741	1,959,764	.....
GEORGIA	37,135,657	1,834,109	2,139,710	681,311	6,358,887	7,385,345	737,690	17,846,518	152,087
30,000 and over	27,932,935	1,072,584	1,689,626	546,662	3,832,262	6,925,370	531,524	13,182,820	152,087
8,000 to 30,000	3,542,492	431,138	219,274	98,675	1,100,275	156,750	75,700	1,460,680	.....
2,500 to 8,000	5,660,230	330,387	230,810	35,974	1,426,350	303,225	130,466	3,203,018	.....
IDAHO	4,832,838	500,777	313,189	4,200	2,615,780	266,500	79,696	1,049,556	3,140
30,000 and over	.....	.....	.....	.....	.....	.....	.....	.....	.....
8,000 to 30,000	1,502,210	167,522	147,150	4,200	1,009,223	54,100	38,625	78,250	3,140
2,500 to 8,000	3,330,628	333,255	166,039	.....	1,606,557	212,400	41,071	971,306	.....
ILLINOIS	271,082,132	13,700,025	9,523,183	1,750,991	83,877,855	54,298,761	9,748,347	73,828,708	24,354,262
30,000 and over	224,178,953	11,414,848	7,760,934	1,481,249	60,602,897	50,172,206	9,098,396	59,634,880	24,013,543
8,000 to 30,000	27,301,585	1,153,286	1,283,050	113,742	13,911,831	2,897,105	391,731	7,399,152	151,688
2,500 to 8,000	19,601,594	1,131,891	479,199	156,000	9,363,127	1,229,450	258,220	6,794,676	189,031
INDIANA	55,751,160	2,356,850	3,181,066	376,386	26,152,136	5,366,442	702,848	16,949,002	666,430
30,000 and over	25,806,335	1,064,361	1,743,755	332,986	10,327,516	3,648,640	294,626	7,744,770	649,681
8,000 to 30,000	20,970,581	850,717	1,177,634	24,900	10,642,877	1,506,802	285,352	6,466,299	16,000
2,500 to 8,000	8,974,244	441,772	259,677	18,500	5,181,743	211,000	122,870	2,737,933	749

TABLE 10.—VALUE AT CLOSE OF FISCAL YEAR OF PUBLIC PROPERTIES AND ASSETS OF FUNDS, OTHER THAN SINKING FUNDS, OF INCORPORATED PLACES HAVING A POPULATION OF 2,500 AND OVER, BY STATES: 1913—Con.

[For a text discussion of this table, see page 409.]

STATE.	Total.	LANDS, BUILDINGS, AND EQUIPMENT OF GENERAL DEPARTMENTS.						Lands, buildings, and equipment of public service enterprises.	Assets of investment and public trust funds.
		General government.	Protection to person and property.	Charities, hospitals, and corrections.	Schools and libraries.	Recreation.	All other.		
IOWA	$40,809,108	$1,911,249	$1,930,673	$40,083	$19,933,835	$5,066,575	$647,607	$11,211,009	$68,077
30,000 and over	21,116,014	994,320	1,296,607	30,783	10,584,884	3,137,320	452,895	4,558,916	60,289
8,000 to 30,000	9,323,797	406,400	417,425	98,000	4,144,161	1,334,805	80,968	2,924,250	7,788
2,500 to 8,000	10,369,297	510,529	216,641	1,300	5,204,790	594,450	113,744	3,727,843	.....
KANSAS	25,013,645	1,456,694	832,781	332,186	10,407,000	2,546,432	268,152	9,066,807	103,593
30,000 and over	9,754,280	485,259	450,777	44,486	3,426,995	1,707,082	110,408	3,466,572	62,701
8,000 to 30,000	7,194,899	495,950	249,599	38,000	3,790,436	348,500	95,139	2,145,393	31,882
2,500 to 8,000	8,064,466	475,485	132,405	249,700	3,189,569	490,850	62,605	3,454,842	9,010
KENTUCKY	33,631,206	1,709,966	1,487,405	2,029,639	9,155,387	4,135,635	393,882	14,522,319	196,973
30,000 and over	25,594,163	1,158,130	1,024,144	1,702,942	5,944,147	3,644,335	246,646	11,731,047	142,772
8,000 to 30,000	5,118,225	235,423	349,847	205,462	1,680,790	440,500	111,731	2,094,472	.....
2,500 to 8,000	2,918,818	316,413	113,414	121,235	1,530,450	50,800	35,505	696,800	54,201
LOUISIANA	39,906,462	3,642,363	1,276,501	986,900	4,268,000	5,890,132	714,892	22,070,438	1,057,236
30,000 and over	37,060,214	3,191,400	1,086,958	986,000	4,017,000	5,637,950	592,700	20,503,970	1,044,236
8,000 to 30,000	1,611,041	316,936	139,498	900	251,000	195,682	97,022	597,003	13,000
2,500 to 8,000	1,235,207	134,027	50,045	.....	.....	56,500	25,170	969,465	.....
MAINE	25,513,229	2,425,862	1,311,133	720,752	7,666,485	1,322,750	542,404	9,613,514	1,910,329
30,000 and over	9,447,799	1,023,000	311,500	196,000	1,234,000	678,000	90,500	5,480,410	434,389
8,000 to 30,000	8,784,456	962,968	558,644	278,024	2,981,980	485,000	248,040	2,958,896	310,904
2,500 to 8,000	7,280,974	439,894	440,989	246,728	3,450,505	159,750	203,864	1,174,208	1,165,036
MARYLAND	52,591,510	5,925,560	3,166,191	1,295,543	5,935,717	6,935,211	1,013,236	27,090,424	1,229,628
30,000 and over	50,505,813	5,428,050	2,887,279	1,293,043	5,935,717	6,887,211	971,615	25,873,270	1,229,628
8,000 to 30,000	1,577,531	311,285	208,100	.....	.....	38,000	30,605	989,541	.....
2,500 to 8,000	508,166	186,225	70,812	2,500	.....	10,000	11,016	227,613	.....
MASSACHUSETTS	395,897,873	21,062,324	16,364,848	15,081,879	96,421,298	89,113,981	12,247,571	107,374,802	38,231,170
30,000 and over	311,367,325	15,529,732	11,971,766	13,064,689	67,622,191	83,087,125	9,539,708	77,433,325	33,118,789
8,000 to 30,000	56,016,479	3,052,469	3,183,410	1,251,368	18,661,803	5,050,337	1,475,916	20,038,911	3,302,265
2,500 to 8,000	28,514,069	2,480,123	1,209,672	765,822	10,137,304	976,519	1,231,947	9,902,566	1,810,116
MICHIGAN	110,149,083	8,818,342	6,252,258	2,025,182	32,340,540	20,671,153	1,894,189	36,154,847	1,992,572
30,000 and over	77,439,093	7,009,507	4,947,906	1,932,139	17,110,244	19,163,201	1,339,105	24,870,659	1,066,332
8,000 to 30,000	19,799,048	1,227,070	957,555	87,743	9,507,444	1,143,752	371,572	5,603,519	900,393
2,500 to 8,000	12,910,942	581,765	346,797	5,300	5,722,852	364,200	183,512	5,680,669	25,847
MINNESOTA	72,562,412	3,481,341	3,603,707	1,654,147	22,996,829	12,966,877	729,497	26,404,892	725,122
30,000 and over	56,961,684	2,601,875	2,934,919	1,602,077	15,256,764	12,069,077	530,931	21,343,359	622,682
8,000 to 30,000	6,510,295	306,805	333,676	34,758	3,247,963	533,393	107,328	1,939,372	7,000
2,500 to 8,000	9,090,433	572,661	335,112	17,312	4,492,102	364,407	91,238	3,122,161	95,440
MISSISSIPPI	8,726,996	469,432	405,189	51,600	2,667,749	304,250	326,293	4,437,403	65,080
30,000 and over	.....	.....	.....	.....	.....	.....	.....	.....	.....
8,000 to 30,000	4,948,641	288,542	293,830	51,000	1,677,150	281,750	117,585	2,238,784	.....
2,500 to 8,000	3,778,355	180,890	111,359	600	990,599	22,500	208,708	2,198,619	65,080
MISSOURI	116,128,965	7,154,498	4,375,992	5,608,654	35,222,001	23,838,386	729,284	35,315,569	3,884,581
30,000 and over	104,367,754	6,402,633	4,032,896	5,554,854	29,363,151	23,329,536	635,487	31,164,616	3,884,581
8,000 to 30,000	4,847,763	405,900	206,266	49,000	2,437,358	384,000	51,647	1,313,592	.....
2,500 to 8,000	6,913,448	345,965	136,830	4,800	3,421,492	124,850	42,150	2,837,361	.....
MONTANA	6,907,025	397,648	362,820	7,800	3,696,258	337,751	162,141	1,917,687	24,920
30,000 and over	1,361,545	104,386	135,518	.....	1,014,527	5,975	85,477	.....	15,662
8,000 to 30,000	3,265,512	165,715	172,374	4,000	1,727,709	244,700	49,606	897,950	3,458
2,500 to 8,000	2,279,968	127,547	54,928	3,800	954,022	87,076	27,058	1,019,737	5,800
NEBRASKA	25,239,790	1,112,363	825,431	117,975	8,191,530	2,957,200	490,347	11,430,055	114,889
30,000 and over	17,698,580	825,700	612,296	117,975	4,516,870	2,479,300	453,550	8,578,000	114,889
8,000 to 30,000	3,617,652	147,250	120,925	.....	1,708,200	309,200	6,050	1,326,027	.....
2,500 to 8,000	3,923,558	139,413	92,210	.....	1,966,460	168,700	30,747	1,526,028	.....
NEVADA	687,070	89,250	107,100	.....	447,270	30,000	13,450	.....	.....
30,000 and over	.....	.....	.....	.....	.....	.....	.....	.....	.....
8,000 to 30,000	627,100	85,000	102,000	.....	400,000	30,000	10,100	.....	.....
2,500 to 8,000	59,970	4,250	5,100	.....	47,270	.....	3,350	.....	.....

TABLE 10.—VALUE AT CLOSE OF FISCAL YEAR OF PUBLIC PROPERTIES AND ASSETS OF FUNDS, OTHER THAN SINKING FUNDS, OF INCORPORATED PLACES HAVING A POPULATION OF 2,500 AND OVER, BY STATES: 1913—Con.

[For a text discussion of this table, see page 409.]

STATE.	Total.	LANDS, BUILDINGS, AND EQUIPMENT OF GENERAL DEPARTMENTS.						Lands, buildings, and equipment of public service enterprises.	Assets of investment and public trust funds.
		General government.	Protection to person and property.	Charities, hospitals, and corrections.	Schools and libraries.	Recreation.	All other.		
NEW HAMPSHIRE	$17,580,904	$1,422,988	$1,429,111	$297,703	$5,004,474	$1,706,048	$396,431	$6,764,624	$559,525
30,000 and over	6,484,370	262,950	429,707	110,500	1,165,947	1,418,330	97,957	2,907,804	91,175
8,000 to 30,000	7,460,299	643,774	824,114	151,203	2,427,101	147,263	205,411	2,697,856	363,577
2,500 to 8,000	3,636,235	516,264	175,290	36,000	1,411,426	140,455	93,063	1,158,964	104,773
NEW JERSEY	135,645,218	8,541,760	7,780,234	2,299,203	45,321,961	16,888,441	2,906,442	49,883,386	2,023,791
30,000 and over	108,530,912	6,718,669	5,723,806	2,223,353	31,379,909	15,156,613	2,249,738	44,283,380	795,444
8,000 to 30,000	15,491,546	925,967	1,394,251	67,100	7,435,825	1,465,159	336,075	2,823,044	1,044,125
2,500 to 8,000	11,622,760	897,124	662,177	8,750	6,506,227	266,669	320,629	2,776,962	184,222
NEW MEXICO	1,229,608	56,309	75,272	2,207	702,609	45,795	28,908	318,508	.....
30,000 and over	.....	.....	.....	.....	.....	.....	.....	.....	.....
8,000 to 30,000	221,535	2,271	18,674	2,207	178,909	8,243	11,231	.....	.....
2,500 to 8,000	1,008,073	54,038	56,598	.....	523,700	37,552	17,677	318,508	.....
NEW YORK	1,423,475,081	34,960,308	42,717,871	55,152,271	198,704,074	473,169,476	17,903,790	506,680,975	94,186,316
30,000 and over	1,366,034,924	32,182,016	39,626,099	54,494,571	179,022,070	470,716,666	16,217,330	479,981,405	93,794,767
8,000 to 30,000	36,747,402	1,635,616	2,075,237	648,100	10,927,479	1,922,460	969,330	18,446,091	123,089
2,500 to 8,000	20,692,755	1,142,676	1,016,535	9,600	8,754,525	530,350	717,130	8,253,479	268,460
NORTH CAROLINA	12,026,602	1,137,673	636,681	3,450	2,697,933	288,166	412,337	6,841,230	9,132
30,000 and over	1,662,715	201,326	40,615	.....	326,576	20,000	25,050	1,048,198	950
8,000 to 30,000	5,979,028	644,435	377,720	450	1,491,353	246,166	305,055	2,909,102	4,747
2,500 to 8,000	4,384,859	291,912	218,346	3,000	880,004	22,000	82,232	2,883,930	3,435
NORTH DAKOTA	4,079,243	239,346	187,091	51,732	2,301,900	225,377	132,954	940,843	.....
30,000 and over	.....	.....	.....	.....	.....	.....	.....	.....	.....
8,000 to 30,000	2,155,120	112,846	126,969	37,632	1,263,000	130,000	111,004	373,669	.....
2,500 to 8,000	1,924,123	126,500	60,122	14,100	1,038,900	95,377	21,950	567,174	.....
OHIO	253,694,765	10,329,159	10,325,870	7,621,718	64,652,450	43,531,831	2,514,165	74,485,753	40,233,819
30,000 and over	204,977,333	7,548,560	8,076,870	7,541,084	42,378,110	41,288,675	2,094,643	55,929,543	40,119,848
8,000 to 30,000	31,692,918	1,582,559	1,782,346	80,634	13,526,695	1,974,856	365,787	12,309,083	70,958
2,500 to 8,000	17,024,514	1,198,040	466,654	.....	8,747,645	268,300	53,735	6,247,127	43,013
OKLAHOMA	23,850,782	988,367	1,083,105	268,581	7,574,014	2,383,973	303,932	11,248,810	.....
30,000 and over	8,634,491	141,115	538,616	240,047	3,282,356	1,546,303	119,474	2,766,580	.....
8,000 to 30,000	6,522,378	269,101	333,730	23,534	2,067,494	491,691	136,307	3,200,521	.....
2,500 to 8,000	8,693,913	578,151	210,759	5,000	2,224,164	345,979	48,151	5,281,709	.....
OREGON	31,768,603	1,456,579	1,342,436	4,275	7,836,968	3,481,213	636,753	16,882,135	128,244
30,000 and over	23,622,509	867,500	1,096,360	2,625	4,914,225	2,991,713	459,125	13,174,717	116,244
8,000 to 30,000	3,721,960	181,583	121,045	.....	1,160,500	326,500	52,813	1,879,519	.....
2,500 to 8,000	4,424,134	407,496	125,031	1,650	1,762,243	163,000	124,815	1,827,899	12,000
PENNSYLVANIA	424,478,688	37,786,585	17,418,811	10,304,466	107,645,954	54,864,639	5,072,651	129,221,524	62,164,058
30,000 and over	368,364,531	34,226,679	14,666,391	9,974,960	72,205,577	53,535,339	3,803,956	117,931,354	62,020,275
8,000 to 30,000	31,396,382	1,816,859	1,692,488	191,791	19,440,266	676,150	945,720	6,576,007	57,101
2,500 to 8,000	24,717,775	1,743,047	1,059,932	137,715	16,000,111	653,150	322,975	4,714,163	86,682
RHODE ISLAND	31,588,956	2,367,213	2,313,912	982,390	8,860,120	3,763,001	1,211,274	10,207,281	1,883,765
30,000 and over	24,817,645	1,724,433	1,924,203	798,576	5,270,997	3,358,074	1,074,338	9,523,506	1,143,518
8,000 to 30,000	5,658,049	536,730	350,509	113,314	2,828,498	398,727	122,486	683,775	624,010
2,500 to 8,000	1,113,262	106,050	39,200	70,500	760,625	6,200	14,450	.....	116,237
SOUTH CAROLINA	10,027,827	1,125,215	688,966	350,497	2,518,291	674,728	265,622	3,820,127	584,381
30,000 and over	4,441,212	367,500	409,328	317,825	764,887	519,954	81,500	1,398,837	581,381
8,000 to 30,000	1,703,217	263,622	104,611	31,500	464,000	50,000	104,378	682,106	3,000
2,500 to 8,000	3,883,398	494,093	175,027	1,172	1,289,404	104,774	79,744	1,739,184	.....
SOUTH DAKOTA	5,188,190	348,421	194,303	.....	2,424,852	233,655	180,340	1,806,619	.....
30,000 and over	.....	.....	.....	.....	.....	.....	.....	.....	.....
8,000 to 30,000	2,169,873	149,204	129,058	.....	1,036,490	92,583	40,440	722,098	.....
2,500 to 8,000	3,018,317	199,217	65,245	.....	1,388,362	141,072	139,900	1,084,521	.....
TENNESSEE	37,189,740	784,930	2,542,503	575,934	7,711,511	7,980,343	1,172,155	16,369,307	53,057
30,000 and over	31,691,811	599,030	2,364,447	575,434	5,372,425	7,957,283	1,106,643	13,667,992	48,557
8,000 to 30,000	1,940,839	9,250	44,050	.....	758,739	2,500	8,800	1,115,000	2,500
2,500 to 8,000	3,557,090	176,650	134,006	500	1,580,347	20,560	56,712	1,586,315	2,000

TABLE 10.—VALUE AT CLOSE OF FISCAL YEAR OF PUBLIC PROPERTIES AND ASSETS OF FUNDS, OTHER THAN SINKING FUNDS, OF INCORPORATED PLACES HAVING A POPULATION OF 2,500 AND OVER, BY STATES: 1913—Con.

[For a text discussion of this table, see page 409.]

STATE.	Total.	LANDS, BUILDINGS, AND EQUIPMENT OF GENERAL DEPARTMENTS.						Lands, buildings, and equipment of public service enterprises.	Assets of investment and public trust funds.
		General government.	Protection to person and property.	Charities, hospitals, and corrections.	Schools and libraries.	Recreation.	All other.		
TEXAS	$55,391,216	$3,421,639	$3,441,883	$453,795	$15,525,229	$8,665,836	$1,589,325	$20,466,074	$1,827,435
30,000 and over	36,079,974	1,945,429	2,373,934	396,020	8,172,429	7,362,768	999,533	14,022,097	807,764
8,000 to 30,000	11,043,566	850,586	673,390	44,775	4,076,702	950,818	413,074	3,204,550	829,671
2,500 to 8,000	8,267,676	625,624	394,559	13,000	3,276,098	352,250	176,718	3,239,427	190,000
UTAH	16,617,453	865,402	495,963	35,705	4,645,159	1,224,763	256,938	8,777,082	316,441
30,000 and over	11,530,131	631,650	264,835	12,398	2,808,946	714,275	207,735	6,573,851	316,441
8,000 to 30,000	2,799,356	134,953	154,536	23,307	846,339	474,163	22,194	1,143,864	.....
2,500 to 8,000	2,287,966	98,799	76,592	.....	989,874	36,325	27,009	1,059,367	.....
VERMONT	9,491,739	829,144	287,730	258,044	3,921,865	437,500	195,751	2,946,918	614,787
30,000 and over	.....	.....	.....	.....	.....	.....	.....	.....	.....
8,000 to 30,000	3,442,629	239,744	127,874	53,241	1,263,625	195,000	105,437	1,429,217	28,491
2,500 to 8,000	6,049,110	589,400	159,856	204,803	2,658,240	242,500	90,314	1,517,701	586,296
VIRGINIA	34,080,966	3,208,716	1,720,361	728,410	5,886,148	2,579,519	1,957,298	16,237,645	1,762,869
30,000 and over	24,361,262	2,296,411	1,163,829	651,733	3,980,627	2,358,019	1,779,245	10,676,304	1,455,094
8,000 to 30,000	3,759,715	302,000	273,000	59,000	763,215	130,000	92,000	2,140,500	.....
2,500 to 8,000	5,959,989	610,305	283,532	17,677	1,142,306	91,500	86,053	3,420,841	307,775
WASHINGTON	71,567,025	2,661,653	2,905,673	190,524	18,492,371	12,256,153	1,791,723	33,114,239	154,689
30,000 and over	61,786,105	1,990,575	2,490,053	186,383	14,216,912	11,671,400	1,494,790	29,636,088	99,904
8,000 to 30,000	5,528,660	448,163	257,930	2,500	2,569,048	351,433	176,111	1,683,288	40,187
2,500 to 8,000	4,252,260	222,915	157,690	1,641	1,706,411	233,320	120,822	1,794,863	14,598
WEST VIRGINIA	10,825,017	652,211	446,528	77,783	4,750,383	195,940	365,841	4,248,545	87,786
30,000 and over	4,753,205	261,316	274,462	10,500	1,567,375	92,500	298,026	2,172,452	76,574
8,000 to 30,000	4,192,740	260,120	118,416	67,283	2,036,293	60,440	62,430	1,587,758	.....
2,500 to 8,000	1,879,072	130,775	53,650	.....	1,146,715	43,000	5,385	488,335	11,212
WISCONSIN	51,700,227	2,634,800	3,453,691	584,842	16,797,016	9,687,385	1,920,384	15,782,464	839,645
30,000 and over	32,332,067	1,700,865	2,559,559	378,017	9,182,197	7,912,394	1,342,180	8,509,038	747,817
8,000 to 30,000	11,433,270	365,500	646,055	174,450	4,623,091	1,302,741	422,565	3,827,143	71,725
2,500 to 8,000	7,934,890	568,435	248,077	32,375	2,991,728	472,250	155,639	3,446,283	20,103
WYOMING	4,437,657	87,525	149,600	.....	937,621	436,000	93,161	2,733,750	.....
30,000 and over	.....	.....	.....	.....	.....	.....	.....	.....	.....
8,000 to 30,000	3,670,621	59,050	100,900	.....	563,421	423,000	67,250	2,457,000	.....
2,500 to 8,000	767,036	28,475	48,700	.....	374,200	13,000	25,911	276,750	.....

TABLE 11.—VALUE AT CLOSE OF FISCAL YEAR OF PUBLIC PROPERTIES AND ASSETS OF FUNDS, OTHER THAN SINKING FUNDS, OF INCORPORATED PLACES HAVING A POPULATION OF 2,500 AND OVER: 1913.

[For a text discussion of this table, see page 409.]

INCORPORATED PLACE.	Total.	LANDS, BUILDINGS, AND EQUIPMENT OF GENERAL DEPARTMENTS.						Lands, buildings, and equipment of public service enterprises.	Assets of investment and public trust funds.
		General government.	Protection to person and property.	Charities, hospitals, and corrections.	Schools and libraries.	Recreation.	All other.		
ALABAMA.									
Total	$17,583,987	$1,358,433	$1,283,685	$296,727	$4,003,841	$2,415,036	$642,596	$7,578,669	$5,000
INCORPORATED PLACES HAVING A POPULATION OF 30,000 AND OVER.									
Birmingham	$4,129,515	$489,595	$371,132	$110,227	$1,673,854	$1,125,361	$256,561	$102,785	.....
Mobile	5,373,300	275,000	405,300	130,000	402,500	870,500	53,000	3,237,000	.....
Montgomery	4,051,587	176,250	302,887	24,000	573,000	288,500	256,200	2,430,750	.....
INCORPORATED PLACES HAVING A POPULATION OF 8,000 TO 30,000.									
Anniston	$168,341	$29,664	$28,931	.....	$86,246	$3,500	.....	$20,000	.....
Bessemer	269,224	31,824	18,975	$25,000	136,425	16,000	$11,000	30,000	.....
Gadsden	426,237	33,067	15,070	.....	138,100	40,000	.....	200,000	.....
Selma	369,596	52,218	29,822	3,000	75,500	.....	4,657	204,399	.....
Tuscaloosa	321,086	70,352	3,054	.....	87,709	1,084	9,639	144,248	$5,000
INCORPORATED PLACES HAVING A POPULATION OF 2,500 TO 8,000.									
Alabama City	$14,927	.....	$2,427	.....	$12,500	.....	.....	.....	.....
Attalla	40,000	.....	500	.....	39,500	.....	.....	.....	.....
Decatur	69,806	$31,062	8,928	.....	28,744	.....	$1,072	.....	.....
Dothan	433,000	7,000	17,000	.....	173,000	$2,000	4,000	$230,000	.....
Eufaula	172,000	6,000	11,000	.....	23,000	.....	2,000	130,000	.....
Florence	62,492	12,120	3,732	.....	27,600	12,500	2,090	4,450	.....
Girard	22,200	5,000	.....	.....	11,200	.....	3,000	3,000	.....
Greenville	57,715	15,547	900	.....	10,000	1,000	890	29,378	.....
Huntsville	426,013	46,741	14,377	$4,500	42,500	.....	10,395	307,500	.....
Jasper	37,450	.....	3,050	.....	32,700	.....	1,700	(1)	.....
Lanett	41,409	6,409	.....	.....	33,000	.....	1,000	1,000	.....
New Decatur	68,236	12,563	8,000	.....	40,000	.....	7,673	.....	.....
Opelika	186,790	10,000	5,500	.....	61,675	.....	3,906	105,709	.....
Phenix City	55,200	4,000	2,000	.....	12,000	.....	2,200	35,000	.....
Sheffield	108,935	20,000	3,844	.....	35,000	50,091	.....	(1)	.....
Talladega	177,628	14,621	13,156	.....	40,088	.....	3,313	106,450	.....
Troy	272,900	6,400	4,500	.....	105,000	.....	7,000	150,000	.....
Tuscumbia	29,700	.....	3,100	.....	21,500	4,500	100	500	.....
Tuskegee	49,500	.....	.....	.....	15,500	.....	.....	34,000	.....
Union Springs	149,200	3,000	6,500	.....	66,000	.....	1,200	72,500	.....
ARIZONA.									
Total	$4,096,702	$259,956	$142,425	$2,500	$1,189,094	$515,556	$156,655	$1,830,516	.....
INCORPORATED PLACES HAVING A POPULATION OF 8,000 TO 30,000.									
Bisbee	$51,625	$26,935	$8,345	.....	(1)	.....	$11,345	$5,000	.....
Phoenix	1,939,498	143,921	42,707	.....	$777,194	$431,281	38,085	506,310	.....
Tucson	807,879	14,000	46,973	$2,500	279,300	77,400	16,500	371,206	.....
INCORPORATED PLACES HAVING A POPULATION OF 2,500 TO 8,000.									
Clifton	$8,325	$600	$3,400	.....	(1)	.....	$4,325	.....	.....
Douglas	409,075	18,000	5,700	.....	(1)	$5,375	5,000	$375,000	.....
Globe	257,400	50,000	1,700	.....	(1)	.....	5,700	200,000	.....
Nogales	129,000	500	3,000	.....	(1)	1,500	1,000	123,000	.....
Prescott	464,600	5,000	17,000	.....	$132,600	.....	60,000	250,000	.....
Yuma	29,300	1,000	13,600	.....	(1)	.....	14,700	.....	.....
ARKANSAS.									
Total	$8,576,511	$477,607	$368,861	$52,400	$4,836,509	$489,203	$213,481	$2,138,450	.....
INCORPORATED PLACES HAVING A POPULATION OF 30,000 AND OVER.									
Little Rock	$1,967,876	$167,257	$84,133	$25,400	$1,115,481	$362,865	$124,740	$88,000	.....

[1] Not reported.

TABLE 11.—VALUE AT CLOSE OF FISCAL YEAR OF PUBLIC PROPERTIES AND ASSETS OF FUNDS, OTHER THAN SINKING FUNDS, OF INCORPORATED PLACES HAVING A POPULATION OF 2,500 AND OVER: 1913—Continued.

[For a text discussion of this table, see page 409.]

INCORPORATED PLACE.	Total.	LANDS, BUILDINGS, AND EQUIPMENT OF GENERAL DEPARTMENTS.						Lands, buildings, and equipment of public service enterprises.	Assets of investment and public trust funds.
		General government.	Protection to person and property.	Charities, hospitals, and corrections.	Schools and libraries.	Recreation.	All other.		
ARKANSAS—Continued.									
INCORPORATED PLACES HAVING A POPULATION OF 8,000 TO 30,000.									
Argenta	$374,700	$27,000	$7,200	.....	$202,000	$13,500	.....	$125,000	.....
Fort Smith	2,389,250	25,000	93,000	$4,000	1,185,000	48,000	$10,250	1,024,000	.....
Helena	204,000	13,250	21,750	1,000	162,000	.....	5,000	1,000	.....
Hot Springs	571,447	136,500	37,978	4,500	380,278	.....	12,191	.....	.....
Pine Bluff	543,500	27,500	16,500	.....	457,000	.....	7,500	35,000	.....
INCORPORATED PLACES HAVING A POPULATION OF 2,500 TO 8,000.									
Arkadelphia	$72,000	.....	$5,500	.....	$63,500	$2,500	$500	.....	.....
Batesville	87,376	.....	1,000	.....	25,000	.....	2,000	$59,376	.....
Blytheville	39,200	.....	3,200	.....	35,000	.....	1,000	.....	.....
Camden	70,638	.....	10,800	.....	58,000	338	1,500	.....	.....
Conway	140,400	.....	2,100	.....	58,000	.....	300	80,000	.....
El Dorado	83,150	.....	5,350	.....	77,000	.....	800	.....	.....
Eureka Springs	123,300	$5,000	3,300	.....	15,000	.....	.....	100,000	.....
Fayetteville	246,500	.....	11,000	$17,500	85,000	.....	12,000	121,000	.....
Fordyce	55,850	300	5,050	.....	49,000	.....	1,500	.....	.....
Hope	249,000	10,500	8,000	.....	67,500	12,000	1,000	150,000	.....
Jonesboro	349,074	.....	11,500	.....	106,000	.....	.....	231,574	.....
Malvern	30,100	3,100	.....	.....	26,000	.....	1,000	.....	.....
Marianna	142,500	5,200	3,800	.....	63,000	25,000	10,500	35,000	.....
Mena	51,000	3,000	2,000	.....	29,000	15,000	2,000	.....	.....
Newport	78,100	.....	16,100	.....	61,000	.....	1,000	.....	.....
Paragould	182,200	10,500	3,700	.....	115,000	.....	5,000	48,000	.....
Prescott	100,800	.....	4,500	.....	49,000	10,000	300	37,000	.....
Rogers	73,300	3,500	1,200	.....	65,100	.....	500	3,000	.....
Russellville	22,200	.....	3,200	.....	9,500	.....	9,500	.....	.....
Stuttgart	108,700	10,000	7,000	.....	90,000	.....	1,200	500	.....
Texarkana	180,350	30,000	.....	.....	148,150	.....	2,200	.....	.....
Van Buren	40,000	(1)	(1)	.....	40,000	.....	.....	.....	.....
CALIFORNIA.									
Total	$203,446,502	$11,318,271	$14,866,737	$4,059,138	$49,753,561	$48,185,104	$3,198,687	$68,671,391	$3,393,613
INCORPORATED PLACES HAVING A POPULATION OF 30,000 AND OVER.									
Berkeley	$1,912,150	$183,500	$110,150	.....	$1,305,000	$35,000	$36,900	$106,600	$135,000
Los Angeles	65,388,980	684,509	1,558,071	$117,138	9,630,087	10,194,193	593,214	40,719,742	1,892,026
Oakland	17,511,718	1,972,500	678,500	16,600	4,490,000	3,562,750	53,700	6,720,000	17,668
Pasadena	4,006,735	112,000	138,400	.....	974,000	379,000	130,660	2,272,128	547
Sacramento	6,787,485	329,200	195,600	1,000	1,596,000	2,655,000	154,700	1,853,600	2,385
San Diego	11,311,375	106,728	259,925	.....	1,864,700	5,519,580	276,268	3,271,685	12,489
San Francisco	57,743,535	6,094,000	10,223,000	3,886,500	12,782,500	19,467,500	778,000	3,221,000	1,291,035
San Jose	2,326,875	199,150	270,650	.....	1,407,800	420,200	29,075	.....	.....
INCORPORATED PLACES HAVING A POPULATION OF 8,000 TO 30,000.									
Alameda	$1,647,829	$92,500	$64,648	.....	$655,110	$184,478	$224,415	$425,000	$1,678
Bakersfield	694,028	3,000	141,040	.....	466,813	60,000	23,175	.....	.....
Eureka	929,700	110,000	54,700	.....	395,000	50,000	.....	320,000	.....
Fresno	552,810	(1)	(1)	.....	552,810	.....	.....	.....	.....
Long Beach	3,663,448	103,000	55,050	.....	925,648	1,186,500	151,250	1,242,000	.....
Pomona	669,300	44,000	18,800	.....	534,500	33,000	39,000	.....	.....
Redlands	1,350,500	3,800	30,000	.....	515,000	188,200	13,500	600,000	.....
Riverside	1,948,696	34,533	59,662	.....	691,498	112,162	107,805	943,036	.....
San Bernardino	865,670	1,000	44,150	.....	360,880	19,000	17,000	423,640	.....
Santa Ana	829,888	27,000	7,000	.....	436,445	75,200	12,500	271,743	.....
Santa Barbara	805,277	32,500	8,600	.....	388,000	147,000	18,000	211,177	.....
Santa Cruz	540,500	9,500	12,500	.....	263,000	2,000	3,500	250,000	.....
Stockton	1,409,065	5,000	166,900	$33,900	906,480	108,500	32,000	150,000	6,285
Vallejo	1,631,000	11,000	40,000	.....	[2] 35,000	20,000	4,000	1,521,000	.....
INCORPORATED PLACES HAVING A POPULATION OF 2,500 TO 8,000.									
Alhambra	$399,123	$15,086	$19,501	.....	$352,883	.....	$11,653	.....	.....
Anaheim	470,297	9,645	1,260	.....	261,550	.....	66,842	$131,000	.....
Chico	565,910	62,250	42,330	$500	240,750	$192,080	28,000	.....	.....
Coalinga	156,350	2,000	18,450	.....	135,900	.....	.....	.....	.....
Colton	945,645	13,750	15,000	.....	111,895	.....	10,000	795,000	.....

[1] Not reported.

[2] Value of library only; value of schools not reported.

TABLE 11.—VALUE AT CLOSE OF FISCAL YEAR OF PUBLIC PROPERTIES AND ASSETS OF FUNDS, OTHER THAN SINKING FUNDS, OF INCORPORATED PLACES HAVING A POPULATION OF 2,500 AND OVER: 1913—Continued.

[For a text discussion of this table, see page 409.]

INCORPORATED PLACE.	Total.	LANDS, BUILDINGS, AND EQUIPMENT OF GENERAL DEPARTMENTS.						Lands, buildings, and equipment of public service enterprises.	Assets of investment and public trust funds.
		General government.	Protection to person and property.	Charities, hospitals, and corrections.	Schools and libraries.	Recreation.	All other.		
CALIFORNIA—Continued.									
INCORPORATED PLACES HAVING A POPULATION OF 2,500 TO 8,000—Continued.									
Corona	$270,100	$48,200	$7,800		$185,100	$25,000	$4,000		
Emeryville	35,300		3,000		31,800		500		
Glendale	425,350	15,500	28,225		225,225		6,400	$150,000	
Grass Valley	149,500		12,000		105,000	500	2,000	30,000	
Hanford	202,400	30,000	20,000		146,900		5,500		
Hayward	220,500	13,000	5,000		185,500	15,000	2,000		
Lodi	286,509	7,369	2,000		179,066		4,500	93,574	
Marysville	313,520	15,260	25,000		193,760	66,100	9,400	4,000	
Merced	141,350	23,000	10,000		93,100		15,250		
Mill Valley	43,350	3,700	6,900		[1] 15,000	10,000	7,750		
Modesto	532,983	6,783	27,013		177,375	100,000	15,026	206,786	
Monrovia	936,050	22,000	6,000		294,550	108,000	5,500	500,000	
Monterey	63,340	13,520	26,940		[1] 18,560	1,500	1,120	1,700	
Napa	324,000	11,000	40,000		181,000	51,000	11,000	30,000	
Nevada City	173,000	2,000	10,000		98,000		3,000	60,000	
Ocean Park	2,205,950	23,000	22,800	$3,500	108,400	2,000,000	48,250		
Ontario	658,004	22,850	12,000		383,675		4,150	235,329	
Orange	224,800		5,500		99,450		4,850	115,000	
Oroville	161,800	12,500	12,000		128,000		9,300		
Oxnard	140,496	24,035	9,495		87,600	19,366			
Palo Alto	299,367	30,863	13,875		[1] 9,846		23,437	186,846	$34,500
Petaluma	218,600	15,500	9,000		165,100	25,000	4,000		
Porterville	394,250		17,250		189,000	8,000	30,000	150,000	
Red Bluff	208,100	22,000	36,100		145,000		3,000	2,000	
Redding	177,000	16,000	12,000		146,000	1,000	2,000		
Redondo Beach	199,950	36,150	4,000		155,800		4,000		
Richmond	665,200	20,500	34,000		601,900	3,000	5,800		
Roseville	73,600	3,600	8,000		44,000		3,000	15,000	
Salinas	155,100	58,000	21,500		55,000	12,100	8,500		
San Leandro	128,550	4,400	5,000		96,650	7,000	15,500		
San Luis Obispo	412,200	22,500	7,500		118,850	500	5,850	257,000	
San Mateo	536,400	20,500	33,200		462,500		12,200	8,000	
San Rafael	222,200	33,000	19,500		139,500	17,500	12,700		
Santa Clara	294,309	30,900	5,000		99,359	1,200	2,000	155,850	
Santa Monica	1,723,766	255,300	7,300		492,896	968,270			
Santa Rosa	833,200	53,000	27,000		178,700		4,500	570,000	
South Pasadena	453,270	6,390	3,600		402,700	26,750	13,830		
Tulare	253,200	10,000	8,200		100,000	8,000	2,000	125,000	
Ventura	225,350	16,000	16,500		137,350	29,000	6,500	20,000	
Visalia	234,700	45,000	13,000		160,700	10,000	6,000	(2)	
Watsonville	222,900	44,500	5,000		159,400	14,000			
Whittier	597,099	3,300	9,652		284,000	45,975	57,217	196,955	
Woodland	346,000	16,000	25,000		193,000		2,000	110,000	
COLORADO.									
Total	$39,967,330	$2,105,633	$964,984	$887,643	$11,270,250	$8,905,709	$708,900	$13,760,270	$1,363,941
INCORPORATED PLACES HAVING A POPULATION OF 30,000 AND OVER.									
Colorado Springs	$6,777,989	$228,255	$79,224	$1,550	$1,215,708	$1,883,765	$20,887	$3,345,540	$3,060
Denver	18,127,293	1,442,500	581,600	884,600	6,162,253	6,208,000	430,750	1,147,000	1,270,590
Pueblo	3,314,214	66,915	77,731		980,878	344,647	18,291	1,777,676	48,076
INCORPORATED PLACES HAVING A POPULATION OF 8,000 TO 30,000.									
Boulder	$1,373,082	$19,850	$31,900		$285,500	$40,575	$11,732	$953,525	$30,000
Fort Collins	833,286	15,000	11,000		167,286	40,000	10,000	590,000	
Greeley	856,750	34,500	19,500		37,500	121,500	136,250	507,500	
Trinidad	1,518,282	79,650	19,732		426,000	65,000	5,400	922,500	
INCORPORATED PLACES HAVING A POPULATION OF 2,500 TO 8,000.									
Alamosa	$151,300	$3,150	$2,700		$58,000		$2,450	$85,000	
Canon City	562,245	900			125,845	$5,000	500	430,000	
Colorado City	107,005	7,500	5,000		84,905	8,000	1,600	(2)	
Cripple Creek	40,200	24,000	11,700		(2)		4,500		
Durango	672,950	16,000	18,600		198,000	11,700	000	427,750	
Englewood	57,434	2,100	3,300		51,434		600		
Florence	198,531	5,500	1,250		45,866	1,500	500	140,000	$3,915
Fort Morgan	264,417	24,200	3,750		79,675	20,100	275	136,417	
Grand Junction	1,030,300	12,500	19,000		230,000	30,300	25 000	713,500	
La Junta	419,580	10,500	2,200		246,780	25,000	21,200	108,900	5,000

[1] Value of library only; value of schools not reported.

[2] Not reported.

TABLE 11.—VALUE AT CLOSE OF FISCAL YEAR OF PUBLIC PROPERTIES AND ASSETS OF FUNDS, OTHER THAN SINKING FUNDS, OF INCORPORATED PLACES HAVING A POPULATION OF 2,500 AND OVER: 1913—Continued.

[For a text discussion of this table, see page 409.]

INCORPORATED PLACE.	Total.	LANDS, BUILDINGS, AND EQUIPMENT OF GENERAL DEPARTMENTS.						Lands, buildings, and equipment of public service enterprises.	Assets of investment and public trust funds.
		General government.	Protection to person and property.	Charities, hospitals, and corrections.	Schools and libraries.	Recreation.	All other.		
COLORADO—Continued.									
INCORPORATED PLACES HAVING A POPULATION OF 2,500 TO 8,000—Continued.									
Lamar	$323,200	$9,700	$3,000	.....	$103,500	$1,500	$1,500	$204,000	.....
Leadville	266,000	.....	11,000	.....	254,000	.....	1,000	.....	.....
Longmont	670,430	15,200	9,600	.....	134,780	8,350	2,500	500,000	.....
Loveland	306,778	17,500	12,500	.....	74,278	12,500	3,500	186,500	.....
Monte Vista	86,912	10,500	3,700	.....	65,462	3,500	450	.....	$3,300
Montrose	221,595	7,500	9,495	.....	60,600	2,500	1,500	140,000	.....
Rocky Ford	444,350	4,200	1,500	.....	161,000	16,000	1,500	260,150	.....
Salida	272,207	5,513	10,502	$1,493	21,000	46,272	3,115	184,312	.....
Sterling	192,000	22,500	7,500	.....	(1)	10,000	2,000	150,000	.....
Victor	879,000	20,000	8,000	.....	(1)	.....	1,000	850,000	.....
CONNECTICUT.									
Total	$64,308,107	$5,512,186	$3,441,391	$2,451,889	$21,199,194	$9,141,284	$1,072,293	$19,513,465	$1,976,405
INCORPORATED PLACES HAVING A POPULATION OF 30,000 AND OVER.									
Bridgeport	$4,340,681	$403,525	$506,642	$109,276	$2,224,587	$1,015,000	$60,500	(1)	$21,151
Hartford	11,252,004	721,063	663,207	218,294	3,474,996	2,175,873	62,495	$3,720,417	215,659
New Britain	4,808,134	268,090	158,124	71,612	941,550	401,682	17,721	2,926,620	22,735
New Haven	6,486,803	425,195	706,042	296,960	3,268,573	1,031,984	218,022	12,000	528,027
Waterbury	7,861,289	447,347	247,907	403,132	1,482,284	2,048,165	141,447	2,791,720	299,287
INCORPORATED PLACES HAVING A POPULATION OF 8,000 TO 30,000.									
Ansonia	$319,450	$66,000	$20,000	.....	$219,450	.....	.....	$14,000	.....
Bristol	347,213	78,000	31,783	.....	167,190	$5,000	$9,648	(1)	$55,592
Danbury	1,133,500	80,000	40,000	.....	.....	.....	12,500	1,001,000	.....
Danbury town	400,400	25,000	.....	$65,000	310,400	.....	.....	.....	.....
Derby	358,800	45,000	16,600	91,000	155,500	50,700	.....	.....	.....
East Hartford town	461,979	9,000	16,700	9,025	117,000	1,000	321	306,500	2,433
Enfield town	166,900	8,000	12,400	6,000	133,700	.....	1,000	5,800	.....
Greenwich town	1,195,869	195,000	27,500	102,000	102,000	549,000	175,000	28,600	16,769
Manchester town	118,322	28,000	.....	30,000	1,000	35,000	9,880	10,000	4,442
Meriden	288,739	.....	137,049	.....	.....	48,075	25,750	77,865	.....
Meriden town [2]	1,079,836	250,000	.....	49,100	775,000	.....	2,150	.....	3,586
Middletown	1,534,712	62,000	44,400	.....	185,000	13,000	5,000	1,225,300	12
Middletown town	175,798	62,500	.....	18,854	72,600	.....	8,270	.....	13,574
Naugatuck	1,028,850	45,000	31,500	26,800	797,400	87,150	1,000	.....	40,000
New London	3,140,529	160,000	46,500	406,000	662,800	349,000	37,700	1,418,241	60,288
Norwalk town	152,640	13,900	1,600	19,000	100,763	.....	7,300	.....	10,077
Norwich	3,373,964	175,000	136,005	.....	72,500	73,200	63,660	2,782,572	71,027
Norwich town	675,887	175,000	.....	40,000	409,183	.....	51,500	.....	204
Orange town	666,790	122,650	29,560	167,310	307,235	40,035	.....	.....	.....
South Norwalk	871,120	41,290	35,927	.....	25,286	.....	7,500	761,117	.....
Stamford	578,000	113,000	5,000	.....	.....	435,000	25,000	.....	.....
Stamford town [2]	1,126,033	295,000	.....	25,000	788,300	.....	1,000	.....	16,733
Stonington town	196,000	1,000	11,000	3,500	180,500	.....	.....	.....	.....
Torrington	63,400	.....	49,900	.....	.....	.....	13,500	.....	.....
Torrington town	449,753	74,500	.....	5,000	281,500	75,000	6,000	.....	7,753
Vernon town	374,534	134,350	.....	27,193	183,991	.....	1,000	25,000	3,000
Wallingford	495,260	.....	21,840	.....	.....	.....	250	473,170	.....
Wallingford town	259,316	39,877	.....	15,130	204,309	.....	.....	(1)	.....
Willimantic	349,200	.....	40,000	.....	4,000	2,000	3,200	300,000	.....
Winchester town	199,684	34,340	.....	6,318	85,730	.....	6,645	57,500	9,151
Windham town	494,988	144,000	.....	25,000	301,967	.....	500	16,000	7,521
INCORPORATED PLACES HAVING A POPULATION OF 2,500 TO 8,000.									
Berlin town	$85,500	$4,600	.....	$2,700	$74,000	.....	$4,200	.....	.....
Bethel	7,000	.....	$6,000	.....	.....	.....	500	(1)	$500
Bethel town	40,475	3,000	.....	.....	36,550	.....	925	.....	.....
Branford	(1)	.....	.....	.....	.....	.....	.....	.....	.....
Branford town	144,448	10,500	17,000	5,000	100,000	$3,200	500	$2,500	5,748
Canton town	49,710	20,800	800	.....	21,100	.....	2,000	(1)	5,010
Danielson	52,960	1,500	23,460	.....	20,000	8,000	.....	.....	.....
Darien town	68,250	9,000	.....	.....	47,700	11,000	550	.....	.....
East Windsor town	69,721	.....	.....	.....	22,500	.....	.....	(1)	47,221
Essex town	48,636	4,000	4,250	3,500	30,000	.....	750	2,500	3,636

[1] Not reported.
[2] The population of this town is over 30,000. It is included in this group instead of the one preceding, because not incorporated as a city.

TABLE 11.—VALUE AT CLOSE OF FISCAL YEAR OF PUBLIC PROPERTIES AND ASSETS OF FUNDS, OTHER THAN SINKING FUNDS, OF INCORPORATED PLACES HAVING A POPULATION OF 2,500 AND OVER: 1913—Continued.

[For a text discussion of this table, see page 409.]

INCORPORATED PLACE.	Total.	LANDS, BUILDINGS, AND EQUIPMENT OF GENERAL DEPARTMENTS.						Lands, buildings, and equipment of public service enterprises.	Assets of investment and public trust funds.
		General government.	Protection to person and property.	Charities, hospitals, and corrections.	Schools and libraries.	Recreation.	All other.		
CONNECTICUT—Continued.									
INCORPORATED PLACES HAVING A POPULATION OF 2,500 TO 8,000—Continued.									
Fairfield town	$103,650	$9,000	$4,000		$82,000			(1)	$8,650
Farmington town	87,642	20,000	5,000	$3,000	55,800		$500		3,342
Glastonbury town	99,693	4,500		3,000	52,275	$1,500	500	$5,000	32,918
Greenwich	25,000		20,000				5,000		
Griswold town	64,843	10,820		3,592	44,850		465		5,116
Groton town	179,408	31,858	7,000	10,800	126,550		3,200		
Guilford town	118,400	17,000	1,000	1,400	23,000	70,000		6,000	
Hamden town	95,314	20,000		7,065	60,000	520	3,450		4,279
Huntington town	200,770	8,000			153,000		750		39,020
Jewett City	46,205		15,000			25,000		6,205	
Killingly town	237,126	24,207	22,960	15,640	134,900	8,200	6,977		24,242
Litchfield town	67,506	1,200	750	22,678	35,305		4,784	2,550	239
Milford town	171,172	20,000	15,400		106,600	7,500	6,225	12,000	3,447
Montville town	14,525	1,000		2,500	6,500		800		3,725
New Canaan town	148,632	55,949		28,587	63,000				1,096
New Milford town	206,493	62,500	6,500	6,000	100,700	3,500	1,500	2,000	23,793
Newtown town	29,828	5,000	950		15,300				8,578
Norwalk	629,946		32,000		32,500	43,500	1,150	520,796	
Plainfield town	101,908	4,650	3,000	6,700	86,075		964		519
Plainville town	128,226	10,100	1,300		29,500		550	500	86,276
Plymouth town	124,401	15,850	3,000		77,900	21,000		4,000	2,651
Portland town	59,078	9,250	3,000	2,500	36,800		500		7,028
Putnam	276,821	1,150	13,500				4,765	257,406	
Putnam town	204,750	20,950		6,450	171,850		500		5,000
Ridgefield town	81,130	25,000	13,000	12,549	23,000			2,000	5,581
Rockville	94,500		41,000			50,000	3,500		
Salisbury town	62,918	20,500	750	6,985	22,500		1,600	5,000	5,583
Seymour town	142,184	7,200	26,704		101,980	5,000	1,300		
Shelton	37,350	5,350	6,000			25,000	1,000		
Simsbury town	142,098	2,500	1,500	8,000	122,350		2,900		4,848
Southington	4,665		2,800				1,865		
Southington town	592,446	22,875	13,899	14,714	96,106	3,000	2,294	400,000	39,558
Sprague town	19,300	6,000	500		12,800				
Stafford town	64,515	3,000		5,000	53,060		1,000	2,355	100
Stafford Springs	4,575	2,650	1,700				225		
Stratford town	618,759	22,300	5,500		186,750	400,000	350		3,859
Suffield town	225,796	30,000		10,000	115,000	5,000	5,000	5,000	55,796
Thomaston town	113,450	52,500	17,500		37,700	1,500	750	3,500	
Thompson town	130,848	3,600	200	3,000	115,475		3,000		5,573
Waterford town	31,700	200		4,000	26,000		1,500		
Watertown town	207,465	20,000	4,500		99,774				83,191
West Hartford town	194,245	32,500	600		138,500		7,645	15,000	
Westport town	75,648	25,000	2,000	4,000	22,550		5,000		17,098
Wethersfield town	55,627	5,000	250	9,500	34,300			3,000	3,577
Windsor town	165,211	65,000	1,000	6,500	58,800	3,000	5,000	5,700	20,211
Windsor Locks town	55,800	1,500	3,000	25	50,000		900		375
Winsted	373,463	10,500	55,932			10,000		297,031	
DELAWARE.									
Total	$5,543,868	$116,675	$73,860		$1,253,638	$660,000	$77,929	$3,309,137	$52,629
INCORPORATED PLACES HAVING A POPULATION OF 30,000 AND OVER.									
Wilmington	$5,219,110	$102,875	$44,860		$1,135,980	$660,000	$61,929	$3,161,042	$52,424
INCORPORATED PLACES HAVING A POPULATION OF 2,500 TO 8,000.									
Dover	$140,900	$3,500	$15,000		$33,800		$8,000	$80,600	
Milford	130,653	10,300	6,000		38,858		8,000	67,495	
New Castle	53,205		8,000		45,000				$205
DISTRICT OF COLUMBIA.									
INCORPORATED PLACES HAVING A POPULATION OF 30,000 AND OVER.									
Washington	$40,199,671	$2,788,763	$2,256,838	$1,644,403	$11,574,474	$4,240,791	$208,778	$17,416,936	$68,688

[1] Not reported.

TABLE 11.—VALUE AT CLOSE OF FISCAL YEAR OF PUBLIC PROPERTIES AND ASSETS OF FUNDS, OTHER THAN SINKING FUNDS, OF INCORPORATED PLACES HAVING A POPULATION OF 2,500 AND OVER: 1913—Continued.

[For a text discussion of this table, see page 410.]

INCORPORATED PLACE.	Total.	LANDS, BUILDINGS, AND EQUIPMENT OF GENERAL DEPARTMENTS.						Lands, buildings, and equipment of public service enterprises.	Assets of investment and public trust funds.
		General government.	Protection to person and property.	Charities, hospitals, and corrections.	Schools and libraries.	Recreation.	All other.		
FLORIDA.									
Total	$14,823,578	$1,091,968	$997,763	$164,523	$180,294	$4,782,435	$493,604	$6,941,175	$171,816
INCORPORATED PLACES HAVING A POPULATION OF 30,000 AND OVER.									
Jacksonville	$5,249,045	$528,698	$478,769	$23,500	$121,426	$1,519,837	$108,892	$2,436,107	$31,816
Tampa	2,537,267	79,500	169,082	82,369	56,868	1,874,690	106,940	27,818	140,000
INCORPORATED PLACES HAVING A POPULATION OF 8,000 TO 30,000.									
Key West	$102,100	$51,000	$11,100	.....	.....	.....	$40,000	.....	.....
Pensacola	2,940,447	105,364	100,566	.....	.....	$449,000	18,031	$2,267,486	.....
West Tampa	356,000	11,000	10,000	.....	.....	80,000	5,000	250,000	.....
INCORPORATED PLACES HAVING A POPULATION OF 2,500 TO 8,000.									
Apalachicola	$111,400	$2,000	$4,000	.....	.....	$18,000	$5,000	$82,400	.....
Bartow	68,117	1,000	8,053	.....	.....	.....	6,380	52,684	.....
Daytona	89,350	2,300	11,800	.....	.....	.....	6,250	69,000	.....
De Land	43,380	7,000	4,595	.....	.....	1,000	5,785	25,000	.....
Fernandina	113,841	10,961	2,617	.....	.....	.....	11,000	89,263	.....
Gainesville	246,687	8,000	6,373	.....	.....	12,000	16,647	203,667	.....
Lake City	288,000	.....	25,000	.....	.....	10,000	3,000	250,000	.....
Lakeland	218,000	22,000	4,000	.....	.....	40,000	1,000	151,000	.....
Live Oak	75,500	[1] 12,000	(1)	.....	$2,000	.....	1,500	60,000	.....
Miami	382,349	117,556	68,046	$11,654	.....	118,870	30,198	36,025	.....
Ocala	90,225	8,500	11,250	.....	.....	.....	4,475	66,000	.....
Orlando	54,941	8,999	16,458	.....	.....	2,038	21,324	6,122	.....
Palatka	139,774	20,782	9,866	.....	.....	.....	2,000	107,126	.....
Quincy	167,200	12,100	4,000	.....	.....	.....	1,100	150,000	.....
St. Augustine[2]	.....	.....	.....	.....	.....	.....	.....	.....	.....
St. Petersburg	1,171,748	61,643	40,911	47,000	.....	532,000	88,717	401,477	.....
Sanford	90,707	6,565	6,777	.....	.....	75,000	2,365	.....	.....
Tallahassee	287,500	15,000	4,500	.....	.....	50,000	8,000	210,000	.....
GEORGIA.									
Total	$37,135,657	$1,834,109	$2,139,710	$681,311	$6,358,887	$7,385,345	$737,690	$17,846,518	$152,087
INCORPORATED PLACES HAVING A POPULATION OF 30,000 AND OVER.									
Atlanta	$12,457,020	$528,756	$909,707	$475,062	$2,126,329	$1,396,070	$268,949	$6,717,147	$35,000
Augusta	4,606,595	53,828	175,919	56,800	513,000	130,700	71,575	3,565,673	39,100
Macon	1,969,000	100,000	172,000	13,000	285,500	320,000	78,500	1,000,000	.....
Savannah	8,900,320	390,000	432,000	1,800	907,433	5,078,600	112,500	1,900,000	77,987
INCORPORATED PLACES HAVING A POPULATION OF 8,000 TO 30,000.									
Albany	$601,750	$33,500	$33,500	.....	$74,000	$30,750	$20,000	$410,000	.....
Americus	401,119	25,000	19,000	$7,500	162,500	8,000	10,000	169,119	.....
Athens	468,932	88,000	42,691	3,575	95,100	.....	8,192	231,374	.....
Brunswick	372,875	85,000	27,750	45,600	101,475	98,500	8,250	6,300	.....
Columbus	549,500	40,000	49,500	42,000	332,500	15,000	8,500	62,000	.....
Rome	796,000	150,000	21,500	.....	233,000	1,500	10,000	380,000	.....
Waycross	352,316	9,638	25,333	.....	101,700	3,000	10,758	201,887	.....
INCORPORATED PLACES HAVING A POPULATION OF 2,500 TO 8,000.									
Bainbridge	$271,891	$26,441	$8,221	.....	$73,000	$25,000	$5,846	$133,383	.....
Barnesville	144,200	5,200	3,000	.....	78,000	10,000	1,000	47,000	.....
Carrollton	163,500	27,500	3,500	.....	54,500	.....	1,000	77,000	.....
Cartersville	167,702	2,015	2,387	.....	28,025	.....	3,732	131,543	.....
Cedartown	132,750	23,000	3,000	.....	30,000	.....	2,000	74,750	.....
Cordele	146,131	17,000	4,200	.....	19,500	5,000	16,587	83,844	.....
Covington	150,195	.....	4,338	.....	47,425	19,975	14,734	63,723	.....
Cuthbert	124,200	3,100	7,100	.....	17,500	20,000	2,000	74,500	.....
Dalton	170,250	.....	7,500	$500	50,000	10,000	1,500	100,750	.....
Dawson	167,750	7,500	21,250	.....	42,500	.....	6,500	90,000	.....

[1] Value of properties of police and fire departments included with that of properties of general government.

[2] No information; records destroyed by fire.

TABLE 11.—VALUE AT CLOSE OF FISCAL YEAR OF PUBLIC PROPERTIES AND ASSETS OF FUNDS, OTHER THAN SINKING FUNDS, OF INCORPORATED PLACES HAVING A POPULATION OF 2,500 AND OVER: 1913—Continued.

[For a text discussion of this table, see page 410.]

INCORPORATED PLACE.	Total.	LANDS, BUILDINGS, AND EQUIPMENT OF GENERAL DEPARTMENTS.						Lands, buildings, and equipment of public service enterprises.	Assets of investment and public trust funds.
		General government.	Protection to person and property.	Charities, hospitals, and corrections.	Schools and libraries.	Recreation.	All other.		
GEORGIA—Continued.									
INCORPORATED PLACES HAVING A POPULATION OF 2,500 TO 8,000—Continued.									
Douglas	$216,500	.....	$1,200	.....	$100,000	.....	$300	$115,000	.....
Dublin	263,850	$20,500	7,850	.....	71,000	$12,000	2,500	150,000	.....
East Point	104,000	5,000	5,500	.....	7,000	.....	1,500	85,000	.....
Elberton	172,630	10,900	7,500	.....	48,300	1,250	1,680	103,000	.....
Fitzgerald	155,565	17,000	2,565	.....	30,000	1,000	3,000	102,000	.....
Fort Valley	93,500	.....	1,500	.....	40,000	.....	.....	52,000	.....
Gainesville	276,600	25,000	5,100	.....	70,000	20,000	6,000	150,500	.....
Griffin	290,737	38,410	18,208	$15,000	60,000	20,000	.....	139,119	.....
Hawkinsville	185,040	29,000	13,790	.....	47,000	.....	6,250	89,000	.....
La Grange	126,921	500	9,200	.....	42,000	.....	3,500	71,721	.....
Marietta	365,100	.....	7,500	.....	52,500	100,000	100	205,000	.....
Milledgeville	61,350	16,100	2,050	.....	38,000	.....	3,200	2,000	.....
Monroe	19,048	6,197	1,955	.....	10,000	.....	896	(1)	.....
Moultrie	249,125	.....	7,960	.....	59,000	.....	5,500	176,665	.....
Newnan	242,969	3,250	9,700	.....	52,000	2,000	9,000	167,019	.....
Quitman	176,700	15,000	16,000	.....	51,000	.....	8,500	86,200	.....
Sandersville	98,247	3,500	3,166	474	27,613	.....	1,144	62,350	.....
Statesboro	73,824	374	2,093	.....	15,487	.....	3,435	52,435	.....
Thomasville	240,478	6,900	7,900	20,000	40,000	50,000	4,000	111,678	.....
Toccoa	155,400	5,000	900	.....	45,000	.....	1,500	103,000	.....
Valdosta	231,477	16,000	22,377	.....	50,000	2,000	9,262	131,838	.....
Washington	151,500	.....	10,500	.....	30,000	5,000	3,000	103,000	.....
Waynesboro	71,100	.....	1,800	.....	(1)	.....	1,300	68,000	.....
IDAHO.									
Total	$4,832,838	$500,777	$313,189	$4,200	$2,615,780	$266,500	$79,696	$1,049,556	$3,140
INCORPORATED PLACES HAVING A POPULATION OF 8,000 TO 30,000.									
Boise	$1,242,447	$154,522	$118,650	$4,200	$806,500	$54,100	$31,975	$72,500	.....
Pocatello	259,763	13,000	28,500	.....	202,723	.....	6,650	5,750	$3,140
INCORPORATED PLACES HAVING A POPULATION OF 2,500 TO 8,000.									
Caldwell	$336,075	$27,000	$13,500	.....	$118,575	$5,000	$12,000	$160,000	.....
Coeur d'Alene	332,260	50,200	25,560	.....	171,550	41,600	3,000	40,350	.....
Idaho Falls	235,100	500	21,600	.....	[2] 7,000	20,000	1,000	[3] 185,000	.....
Lewiston	713,986	169,390	14,949	.....	245,682	75,000	5,271	203,694	.....
Moscow	307,600	11,000	12,000	.....	178,600	15,000	1,000	90,000	.....
Nampa	297,650	33,000	23,400	.....	143,100	2,000	7,950	88,200	.....
Sandpoint	250,017	29,740	4,017	.....	213,000	2,000	1,260	.....	.....
Twin Falls	438,650	2,700	24,800	.....	377,000	27,500	5,750	900	.....
Wallace	130,350	9,200	20,000	.....	77,800	20,600	2,750	.....	.....
Weiser	288,940	525	6,213	.....	74,250	3,700	1,090	203,162	.....
ILLINOIS.									
Total	$271,082,132	$13,700,025	$9,523,183	$1,750,991	$83,877,855	$54,298,761	$9,748,347	$73,828,708	$24,354,262
INCORPORATED PLACES HAVING A POPULATION OF 30,000 AND OVER.									
Aurora	$1,878,114	$80,000	$105,268	.....	$668,605	$53,522	$356,688	$596,380	$17,651
Chicago	202,099,661	10,579,527	6,384,219	$1,344,911	50,556,638	46,770,918	8,349,230	54,862,554	23,251,664
Danville	909,680	35,100	72,600	.....	662,980	131,000	2,000	6,000	.....
Decatur	2,268,631	300	62,500	.....	876,885	187,000	124,500	1,000,000	17,446
East St. Louis	2,110,132	148,081	161,466	17,786	1,167,279	552,600	62,420	500	.....
Joliet	2,672,557	33,500	156,545	17,500	1,578,000	57,670	26,036	773,630	29,676
Peoria	3,534,768	262,775	288,205	91,640	1,651,379	722,186	14,040	246,400	258,143
Quincy	2,259,352	52,589	115,331	7,736	918,288	675,000	9,966	84,176	396,266
Rockford	3,231,866	114,476	160,826	.....	1,270,493	582,225	83,275	1,009,149	11,422
Springfield	3,214,192	108,500	253,974	1,676	1,252,350	440,085	70,241	1,056,091	31,275

[1] Not reported. [2] Value of library only; value of schools not reported. [3] Value of electric light plant not reported.

TABLE 11.—VALUE AT CLOSE OF FISCAL YEAR OF PUBLIC PROPERTIES AND ASSETS OF FUNDS, OTHER THAN SINKING FUNDS, OF INCORPORATED PLACES HAVING A POPULATION OF 2,500 AND OVER: 1913—Continued.

[For a text discussion of this table, see page 410.]

INCORPORATED PLACE.	Total.	LANDS, BUILDINGS, AND EQUIPMENT OF GENERAL DEPARTMENTS.						Lands, buildings, and equipment of public service enterprises.	Assets of investment and public trust funds.
		General government.	Protection to person and property.	Charities, hospitals, and corrections.	Schools and libraries.	Recreation.	All other.		
ILLINOIS—Continued.									
INCORPORATED PLACES HAVING A POPULATION OF 8,000 TO 30,000.									
Alton	$684,540	$110,000	$68,000	.....	$266,500	$71,200	$1,500	$116,500	$50,840
Belleville	422,000	80,000	22,000	$15,500	278,500	.....	6,000	20,000	.....
Bloomington	2,180,544	57,500	152,000	1,650	821,675	356,500	18,219	773,000	.....
Blue Island	437,882	18,100	17,318	.....	216,787	28,000	527	157,150	.....
Cairo	389,688	600	36,500	.....	292,000	40,800	18,200	.....	1,588
Canton	511,176	19,000	10,489	.....	286,562	15,000	3,000	177,125	.....
Centralia	455,150	12,500	2,850	.....	212,200	.....	7,000	220,600	.....
Champaign	937,500	32,000	22,000	.....	630,000	252,500	1,000	.....	.....
Chicago Heights	526,618	20,000	51,500	.....	189,618	8,000	57,500	200,000	.....
Cicero	1,108,517	40,000	122,000	.....	531,517	.....	25,000	390,000	.....
Dekalb	351,500	21,000	31,500	10,000	138,000	10,000	1,000	140,000	.....
Elgin	1,632,477	58,000	87,300	.....	636,600	60,500	9,645	780,432	.....
Evanston	2,743,397	78,000	120,897	.....	1,375,000	375,000	20,750	773,750	.....
Freeport	568,975	111,436	23,316	.....	376,500	32,325	4,309	21,089	.....
Galesburg	1,308,564	90,000	76,000	10,500	699,914	125,000	2,150	305,000	.....
Granite City	233,550	10,500	13,150	.....	208,400	.....	1,500	.....	.....
Jacksonville	918,675	45,000	14,625	.....	282,700	165,000	7,100	404,150	100
Kankakee	429,900	300	14,350	.....	384,000	25,650	5,600	.....	.....
Kewanee	639,700	7,000	8,000	.....	450,500	50,000	7,000	117,200	.....
La Salle	543,693	63,000	5,000	.....	180,000	85,000	500	200,000	10,193
Lincoln	189,500	15,500	6,000	.....	165,000	.....	3,000	.....	.....
Mattoon	556,500	19,500	8,200	.....	319,800	23,000	1,000	185,000	.....
Maywood	440,960	15,000	8,000	.....	186,960	30,000	1,000	200,000	.....
Moline	1,674,501	24,838	137,382	71,092	923,040	219,300	12,529	286,320	.....
Monmouth	573,189	9,500	8,900	.....	360,289	35,000	1,500	158,000	.....
Mount Vernon	159,382	150	3,850	.....	154,907	.....	475	.....	.....
Oak Park	1,964,730	75,000	25,400	.....	1,151,662	200,000	12,668	500,000	.....
Ottawa	624,117	1,000	7,650	.....	295,000	5,000	1,500	225,000	88,967
Pekin	440,750	14,500	13,000	.....	292,000	100,000	11,500	9,750	.....
Rock Island	2,206,505	50,762	55,068	3,000	667,200	420,130	121,459	888,886	.....
Streator	492,605	22,000	20,805	2,000	334,500	112,000	1,300	.....	.....
Urbana	295,200	27,000	19,000	.....	207,200	41,000	1,000	.....	.....
Waukegan	659,600	4,600	71,000	.....	397,300	11,200	25,300	150,200	.....
INCORPORATED PLACES HAVING A POPULATION OF 2,500 TO 8,000.									
Anna	$167,448	$4,900	$1,200	.....	$49,500	.....	$2,500	$27,500	$81,848
Averyville	79,400	8,500	9,150	.....	61,000	.....	650	100	.....
Batavia	238,648	9,108	5,314	.....	94,770	.....	3,500	125,956	.....
Beardstown	405,080	40,600	10,000	.....	144,500	$60,000	4,730	145,250	.....
Belvidere	418,500	10,000	17,500	.....	144,000	6,000	1,000	240,000	.....
Benton	92,010	5,150	800	.....	84,500	.....	1,560	.....	.....
Berwyn	599,235	5,500	7,300	.....	234,435	.....	2,000	350,000	.....
Bridgeport	42,550	1,300	750	.....	40,000	.....	500	.....	.....
Bushnell	152,245	3,600	5,000	.....	45,000	48,000	645	50,000	.....
Carbondale	68,000	1,500	1,500	.....	54,500	.....	500	10,000	.....
Carlinville	226,600	10,200	5,100	.....	160,000	40,000	500	10,800	.....
Carmi	123,500	5,500	1,000	.....	88,000	.....	.....	29,000	.....
Carterville	41,460	5,800	1,560	.....	23,800	5,000	300	5,000	.....
Charleston	160,300	7,500	4,300	.....	132,500	.....	1,000	15,000	.....
Chester	27,595	25	3,220	.....	20,800	.....	50	3,500	.....
Clinton	244,300	8,200	2,500	$51,000	145,000	500	100	37,000	.....
Coal City	52,200	12,200	5,000	.....	15,000	.....	.....	20,000	.....
Collinsville	171,500	16,000	18,000	.....	75,000	.....	2,500	60,000	.....
Dixon	338,800	34,000	6,500	.....	195,950	55,350	2,000	30,000	15,000
Downers Grove	243,500	11,500	1,500	.....	160,500	2,000	3,000	65,000	.....
Duquoin	165,360	10,500	800	.....	78,560	15,000	7,500	53,000	.....
East Moline	144,640	4,500	5,400	.....	41,240	2,000	1,500	90,000	.....
Edwardsville	198,750	15,500	3,500	.....	157,750	20,000	1,000	1,000	.....
Effingham	83,000	18,500	1,000	.....	52,500	7,000	.....	4,000	.....
Eldorado	51,500	.....	3,500	.....	48,000	.....	.....	.....	.....
Fairbury	86,300	4,200	1,500	.....	46,000	4,500	100	30,000	.....
Flora	192,125	6,200	800	.....	52,000	.....	.....	133,125	.....
Forest Park	316,098	.....	7,000	.....	108,098	.....	51,000	150,000	.....
Galena	213,000	.....	11,000	.....	143,500	30,000	7,500	6,000	15,000
Geneseo	314,783	5,000	6,600	20,000	145,500	50,000	1,500	10,000	76,183
Greenville	90,400	.....	1,600	.....	59,250	.....	250	28,300	1,000
Harrisburg	147,196	4,500	8,000	.....	131,696	.....	.....	3,000	.....
Harvard	171,750	10,000	5,000	.....	66,750	5,000	2,000	83,000	.....
Harvey	131,000	7,500	7,550	.....	115,000	.....	950	.....	.....
Havana	244,300	26,200	1,550	.....	102,000	5,000	500	109,050	.....
Herrin	235,706	.....	6,050	.....	99,856	.....	3,800	126,000	.....
Highland	99,050	6,250	3,150	.....	38,500	20,150	.....	31,000	.....
Highland Park	732,750	25,000	16,000	.....	291,750	100,000	.....	300,000	.....
Hillsboro	160,508	10,200	1,500	.....	108,308	.....	500	40,000	.....
Hoopeston	266,300	19,500	2,000	.....	116,500	26,800	1,500	100,000	.....

TABLE 11.—VALUE AT CLOSE OF FISCAL YEAR OF PUBLIC PROPERTIES AND ASSETS OF FUNDS, OTHER THAN SINKING FUNDS, OF INCORPORATED PLACES HAVING A POPULATION OF 2,500 AND OVER: 1913—Continued.

[For a text discussion of this table, see page 410.]

INCORPORATED PLACE.	Total.	LANDS, BUILDINGS, AND EQUIPMENT OF GENERAL DEPARTMENTS.						Lands, buildings, and equipment of public service enterprises.	Assets of investment and public trust funds.
		General government.	Protection to person and property.	Charities, hospitals, and corrections.	Schools and libraries.	Recreation.	All other.		
ILLINOIS—Continued.									
INCORPORATED PLACES HAVING A POPULATION OF 2,500 TO 8,000—Continued.									
Jerseyville	$124,730	$10,500	$2,850	...	$73,580	...	$300	$37,500	...
Johnston	64,500	15,000	1,500	...	36,000	$6,000	...	6,000	...
La Grange	265,500	...	16,000	...	247,000	...	2,500	...	...
Lake Forest	351,015	25,000	6,000	...	142,015	155,000	23,000	...	...
Lawrenceville	57,700	6,500	1,000	...	46,200	...	...	4,000	...
Litchfield	111,500	8,500	2,000	...	100,000	...	1,000	...	...
Lockport	129,300	1,000	300	...	105,000	...	3,000	20,000	...
Macomb	312,325	17,150	22,650	...	111,200	35,000	1,325	125,000	...
Madison	82,875	20,200	1,275	...	61,150	...	250	...	...
Marion	201,200	12,800	13,200	...	157,600	...	9,000	8,600	...
Marseilles	59,650	8,500	2,150	...	49,000	...	...	...	...
Marshall	138,300	4,500	800	...	53,000	...	...	80,000	...
Melrose Park	239,280	25,000	1,000	...	48,280	13,500	1,500	150,000	...
Mendota	301,935	10,000	5,500	...	87,500	9,600	31,835	157,500	...
Metropolis	385,200	7,300	3,500	...	84,300	82,500	7,600	200,000	...
Morgan Park	310,150	500	1,150	...	158,500	...	...	150,000	...
Morris	185,500	16,000	12,500	...	65,000	15,000	2,000	75,000	...
Mound City	43,825	5,000	5,500	...	26,325	1,000	2,000	4,000	...
Mount Carmel	131,650	11,000	2,800	...	91,200	16,500	10,000	150	...
Mount Olive	139,575	2,550	3,225	...	46,500	2,100	200	85,000	...
Murphysboro	197,888	25,800	3,700	...	134,588	23,000	4,800	6,000	...
Naperville	172,500	7,500	5,000	...	100,000	...	...	60,000	...
Normal	38,500	...	2,000	...	(1)	...	1,500	35,000	...
North Chicago	133,500	20,000	3,000	...	50,500	10,000	...	50,000	...
Oglesby	51,400	4,300	500	...	36,500	...	100	10,000	...
Olney	266,000	6,000	2,000	...	68,000	15,000	...	175,000	...
Pana	282,000	10,000	3,000	...	159,000	20,000	...	90,000	...
Paris	460,000	10,500	7,500	...	240,000	...	2,000	200,000	...
Paxton	126,500	10,500	3,500	...	62,000	25,000	500	25,000	...
Peru	372,300	2,000	7,000	...	93,000	10,000	300	260,000	...
Petersburg	102,100	5,100	4,000	...	52,500	...	500	40,000	...
Pinckneyville	71,075	50	5,675	...	27,700	...	150	37,500	...
Pontiac	196,040	22,000	5,000	...	133,040	30,000	1,500	4,500	...
Princeton	253,985	24,200	3,535	...	99,000	...	1,250	126,000	...
Robinson	69,980	1,700	5,800	...	53,680	8,300	500	...	...
Rochelle	162,100	5,000	7,000	...	20,600	...	1,500	128,000	...
Rock Falls	45,500	7,500	5,500	...	(1)	2,500	...	30,000	...
St. Charles	285,400	13,000	3,200	...	122,000	12,000	200	135,000	...
Salem	126,510	5,450	1,660	...	44,000	1,600	2,800	71,000	...
Sandwich	67,380	10,000	3,000	...	27,880	...	1,500	25,000	...
Savanna	151,312	2,250	6,000	...	54,000	1,800	5,800	81,462	...
Shelbyville	180,500	6,000	3,000	...	154,500	...	...	17,000	...
Sparta	44,660	...	3,310	...	40,500	...	775	75	...
Spring Valley	191,150	17,200	4,800	...	98,400	10,000	1,750	59,000	...
Staunton	199,100	12,450	1,350	...	52,250	4,250	800	128,000	...
Sterling	384,000	61,000	8,000	$45,000	246,500	20,500	3,000	...	...
Sullivan	87,400	6,000	1,200	...	47,000	...	2,200	31,000	...
Sycamore	307,000	10,000	7,000	40,000	125,000	...	...	125,000	...
Taylorville	299,800	15,000	8,000	...	205,000	26,000	5,800	40,000	...
Vandalia	131,150	1,650	3,500	...	54,500	...	1,000	70,500	...
Venice	69,850	5,500	7,250	...	57,000	...	100	...	...
Virden	112,250	6,200	5,050	...	30,500	70,000	500	...	...
West Hammond	87,050	5,000	4,000	...	74,300	...	3,750	(1)	...
Westville	74,700	6,200	4,500	...	63,000	...	1,000	...	...
Wheaton	457,000	30,000	7,000	...	360,000	...	...	60,000	...
White Hall	112,760	4,060	6,600	...	37,100	11,000	7,000	47,000	...
Wilmette	670,000	51,500	6,500	...	151,000	...	500	460,500	...
Winnetka	540,308	41,000	1,500	...	115,000	...	3,000	379,808	...
Woodstock	381,199	43,648	1,975	...	82,576	90,000	...	163,000	...
Zion City	66,650	35,000	1,500	...	30,150	...	...	...	...
INDIANA.									
Total	$55,751,160	$2,356,850	$3,181,066	$376,386	$26,152,136	$5,366,442	$702,848	$16,949,002	$666,430
INCORPORATED PLACES HAVING A POPULATION OF 30,000 AND OVER.									
Evansville	$5,171,442	$104,000	$250,300	$10,100	$1,137,591	$286,000	$48,100	$3,222,335	$113,016
Fort Wayne	4,477,291	92,000	196,275	10,500	1,568,600	347,250	27,800	2,160,490	74,376
Indianapolis	10,171,466	722,702	897,752	310,886	4,879,554	2,259,293	170,584	570,640	360,055
South Bend	3,863,659	107,800	196,909	1,500	1,316,976	516,597	16,057	1,657,810	50,010
Terre Haute	2,122,477	37,859	202,519	...	1,424,795	239,500	32,085	133,495	52,224

[1] Not reported.

TABLE 11.—VALUE AT CLOSE OF FISCAL YEAR OF PUBLIC PROPERTIES AND ASSETS OF FUNDS, OTHER THAN SINKING FUNDS, OF INCORPORATED PLACES HAVING A POPULATION OF 2,500 AND OVER: 1913—Continued.

[For a text discussion of this table, see page 410.]

INCORPORATED PLACE.	Total.	LANDS, BUILDINGS, AND EQUIPMENT OF GENERAL DEPARTMENTS.						Lands, buildings, and equipment of public service enterprises.	Assets of investment and public trust funds.
		General government.	Protection to person and property.	Charities, hospitals, and corrections.	Schools and libraries.	Recreation.	All other.		
INDIANA—Continued.									
INCORPORATED PLACES HAVING A POPULATION OF 8,000 TO 30,000.									
Anderson	$1,345,645	$19,000	$67,750	.....	$640,000	$1,500	$17,000	$594,395	$6,000
Bedford	540,825	14,200	53,600	$9,150	307,000	3,500	7,175	146,200	.....
Bloomington	280,600	5,200	4,000	.....	213,400	.....	2,000	56,000	.....
Brazil	399,400	8,200	18,000	.....	189,000	12,000	700	171,500	.....
Columbus	500,900	23,500	16,400	.....	326,000	.....	15,000	120,000	.....
Crawfordsville	554,394	12,500	9,650	.....	355,644	.....	1,600	175,000	.....
East Chicago	742,153	62,823	63,218	.....	339,500	223,812	52,800	.....	.....
Elkhart	791,782	68,950	39,775	.....	638,000	36,475	800	7,782	.....
Elwood	310,040	50,000	8,000	.....	247,000	1,040	4,000	.....	.....
Frankfort	468,500	1,000	11,500	.....	179,000	25,000	2,000	250,000	.....
Gary	863,302	95,860	91,844	.....	637,923	14,175	23,500	.....	.....
Goshen	277,500	(1)	(1)	.....	262,000	2,000	500	13,000	.....
Hammond	1,801,507	28,000	90,500	.....	871,988	315,500	6,773	488,746	.....
Huntington	453,715	42,000	17,800	.....	234,940	.....	8,000	150,975	.....
Jeffersonville	391,406	13,000	44,756	13,300	243,000	72,000	5,350	.....	.....
Kokomo	438,442	40,500	22,800	.....	286,142	45,000	4,000	40,000	.....
Lafayette	1,223,450	1,000	66,500	2,450	630,000	22,500	.....	501,000	.....
Laporte	367,750	.....	7,000	.....	175,000	50,000	750	135,000	.....
Logansport	1,719,400	500	33,000	.....	337,000	34,500	39,400	1,275,000	.....
Marion	864,463	62,200	61,368	.....	390,000	7,650	2,070	341,175	.....
Michigan City	429,000	.....	22,500	.....	180,000	100,000	1,500	125,000	.....
Mishawaka	542,750	30,000	11,000	.....	150,000	50,000	1,500	300,250	.....
Muncie	914,790	.....	136,590	.....	571,200	77,300	22,700	107,000	.....
New Albany	666,835	33,000	80,850	.....	409,310	25,000	3,675	115,000	.....
New Castle	439,230	14,784	16,175	.....	160,600	.....	21,495	226,176	.....
Peru	1,044,500	10,000	21,000	.....	189,500	15,000	9,000	800,000	.....
Richmond	1,346,780	30,000	73,800	.....	629,730	280,550	7,200	315,500	10,000
Shelbyville	379,722	46,000	14,108	.....	283,500	15,500	19,514	1,100	.....
Vincennes	478,900	102,000	60,100	.....	230,000	73,300	3,000	10,500	.....
Wabash	392,900	36,500	14,050	.....	336,500	3,500	2,350	.....	.....
INCORPORATED PLACES HAVING A POPULATION OF 2,500 TO 8,000.									
Alexandria	$132,550	$8,900	$14,250	.....	$72,800	.....	$2,600	$34,000	.....
Angola	53,725	5,200	2,500	.....	45,000	.....	525	500	.....
Attica	193,250	5,200	2,500	.....	82,000	$2,000	1,350	100,200	.....
Auburn	227,428	41,052	2,000	.....	75,000	1,000	1,600	106,776	.....
Aurora	110,500	15,350	9,500	.....	65,500	20,000	150	.....	.....
Bicknell	50,635	235	2,400	.....	48,000	.....	.....	.....	.....
Bluffton	247,300	4,800	5,000	.....	80,000	4,000	3,500	150,000	.....
Boonville	144,650	3,150	1,500	.....	68,300	600	300	70,800	.....
Clarksville	26,500	.....	.....	.....	26,000	.....	500	.....	.....
Clinton	147,950	5,000	9,500	.....	118,350	.....	100	15,000	.....
Columbia City	254,600	500	13,500	.....	120,000	.....	600	120,000	.....
Connersville	448,834	9,000	28,132	.....	238,000	26,000	5,000	142,702	.....
Crown Point	149,600	3,150	1,200	.....	89,000	.....	250	56,000	.....
Decatur	290,868	15,800	2,000	.....	85,000	.....	.....	188,068	.....
Dunkirk	80,835	3,460	12,450	.....	53,500	.....	400	11,025	.....
Fairmount	68,350	1,600	1,400	.....	50,000	.....	350	15,000	.....
Franklin	96,575	5,000	10,575	.....	75,000	5,000	1,000	.....	.....
Garrett	164,500	35,200	1,500	.....	45,450	.....	1,000	81,350	.....
Gas City	84,600	2,100	1,500	.....	58,500	2,000	500	20,000	.....
Greencastle	143,299	8,000	3,800	.....	131,099	.....	100	300	.....
Greenfield	257,699	4,400	3,300	.....	99,500	.....	550	149,200	$749
Greensburg	185,175	8,300	4,000	.....	151,000	.....	21,875	.....	.....
Hartford City	290,275	15,600	3,975	.....	140,000	.....	700	130,000	.....
Jasonville	51,775	4,475	800	.....	46,500	.....	.....	.....	.....
Kendallville	249,247	5,300	3,000	.....	112,000	.....	2,000	126,947	.....
Lawrenceburg	92,400	100	12,000	.....	53,500	1,000	.....	25,800	.....
Lebanon	274,507	20,000	3,000	.....	151,307	.....	200	100,000	.....
Linton	136,850	24,200	1,950	.....	92,000	.....	200	18,500	.....
Madison	93,600	7,850	5,000	.....	80,000	.....	750	(1)	.....
Martinsville	171,000	.....	1,500	.....	87,000	.....	32,500	50,000	.....
Mitchell	49,075	.....	975	.....	40,500	.....	100	7,500	.....
Montpelier	239,300	8,500	1,000	.....	89,000	.....	800	140,000	.....
Mount Vernon	147,880	10,000	2,000	.....	128,615	5,000	2,000	265	.....
Noblesville	166,550	5,500	4,600	.....	153,600	.....	2,850	.....	.....
North Vernon	131,700	7,500	4,500	.....	51,000	.....	.....	68,700	.....
Plymouth	137,500	.....	10,000	.....	45,000	5,000	17,500	60,000	.....
Portland	184,854	.....	6,200	.....	122,654	.....	1,000	55,000	.....
Princeton	242,000	8,300	2,000	.....	222,000	5,600	3,100	1,000	.....
Rochester	211,800	5,000	2,000	.....	150,000	9,000	800	45,000	.....
Rockport	54,000	5,300	1,000	.....	43,000	.....	300	4,400	.....

[1] Not reported.

TABLE 11.—VALUE AT CLOSE OF FISCAL YEAR OF PUBLIC PROPERTIES AND ASSETS OF FUNDS, OTHER THAN SINKING FUNDS, OF INCORPORATED PLACES HAVING A POPULATION OF 2,500 AND OVER: 1913—Continued.

[For a text discussion of this table, see page 410.]

INCORPORATED PLACE.	Total.	LANDS, BUILDINGS, AND EQUIPMENT OF GENERAL DEPARTMENTS.						Lands, buildings, and equipment of public service enterprises.	Assets of investment and public trust funds.
		General government.	Protection to person and property.	Charities, hospitals, and corrections.	Schools and libraries.	Recreation.	All other.		
INDIANA—Continued.									
INCORPORATED PLACES HAVING A POPULATION OF 2,500 TO 8,000—Continued.									
Rushville	$301,550	$4,000	$7,100	.....	$140,000	.....	$450	$150,000	.....
Seymour	161,605	18,250	5,280	$15,000	109,325	$11,300	2,450	.....	.....
Sullivan	134,335	15,000	5,690	.....	73,500	.....	145	40,000	.....
Tell City	146,600	35,500	1,200	.....	45,100	1,500	300	63,000	.....
Tipton	269,050	750	1,500	.....	126,000	.....	800	140,000	.....
Union City	225,350	200	1,650	.....	111,000	.....	500	112,000	.....
Valparaiso	115,825	6,300	2,850	.....	105,000	.....	675	1,000	.....
Warsaw	122,650	2,000	7,650	.....	105,000	.....	500	7,500	.....
Washington	334,400	500	12,000	.....	222,000	12,000	7,500	80,400	.....
West Lafayette	66,400	3,250	4,100	.....	59,050	.....	.....	.....	.....
West Terre Haute	41,150	.....	1,150	.....	40,000	.....	.....	.....	.....
Whiting	440,093	22,000	9,000	.....	258,093	100,000	1,000	50,000	.....
Winchester	131,500	21,000	2,500	3,500	103,000	.....	1,500	.....	.....
IOWA.									
Total	$40,809,108	$1,911,249	$1,930,673	$40,083	$19,933,835	$5,066,575	$647,607	$11,211,009	$68,077
INCORPORATED PLACES HAVING A POPULATION OF 30,000 AND OVER.									
Cedar Rapids	$2,335,332	$188,075	$83,327	$4,783	$989,750	$250,975	$45,934	$765,827	$6,661
Council Bluffs	2,311,863	27,000	154,000	6,000	612,800	616,500	4,000	886,777	4,786
Davenport	2,812,099	156,000	225,000	.....	1,451,350	750,000	37,375	175,000	17,374
Des Moines	6,474,101	410,000	407,000	20,000	3,945,484	1,012,000	297,196	372,500	9,921
Dubuque	1,936,136	22,900	169,280	.....	719,500	154,300	15,000	846,000	9,156
Sioux City	2,898,998	154,345	176,500	.....	1,421,000	198,545	44,890	895,312	8,406
Waterloo	2,347,485	36,000	81,500	.....	1,445,000	155,000	8,500	617,500	3,985
INCORPORATED PLACES HAVING A POPULATION OF 8,000 TO 30,000.									
Boone	$547,150	$16,100	$11,700	.....	$197,700	$20,150	$1,500	$300,000	.....
Burlington	811,280	18,000	104,600	.....	543,680	145,000	.....	.....	.....
Clinton	646,400	97,500	49,300	.....	296,800	202,000	800	.....	.....
Fort Dodge	1,328,700	13,200	1,500	.....	478,000	200,000	1,000	635,000	.....
Fort Madison	157,350	1,600	15,450	.....	99,800	23,600	5,650	11,250	.....
Iowa City	512,200	28,200	25,500	.....	387,000	35,000	6,000	30,500	.....
Keokuk	572,540	42,500	42,000	.....	324,940	81,000	32,100	50,000	.....
Marshalltown	889,583	18,800	28,000	.....	442,800	6,580	31,500	355,000	$6,903
Mason City	1,211,885	8,000	48,000	$6,000	334,500	518,000	1,500	295,000	885
Muscatine	944,200	75,000	36,000	.....	258,200	25,000	.....	550,000	.....
Oskaloosa	354,675	70,000	23,500	.....	207,675	46,000	.....	7,500	.....
Ottumwa	1,347,834	17,500	31,875	2,000	573,066	32,475	918	690,000	.....
INCORPORATED PLACES HAVING A POPULATION OF 2,500 TO 8,000.									
Albia	$306,600	$5,600	$6,700	.....	$216,500	$4,400	$500	$72,900	.....
Algona	167,725	10,000	1,000	.....	101,100	500	125	55,000	.....
Ames	370,550	8,000	3,050	.....	192,000	15,000	2,500	150,000	.....
Anamosa	97,357	4,125	1,782	.....	51,450	10,000	.....	30,000	.....
Atlantic	301,425	1,325	6,800	.....	91,500	10,000	300	191,500	.....
Belle Plaine	141,600	3,500	6,600	.....	86,500	.....	.....	45,000	.....
Carroll	145,370	4,000	5,000	.....	73,250	.....	.....	63,120	.....
Cedar Falls	285,800	10,000	5,200	.....	132,000	15,600	18,000	105,000	.....
Centerville	242,000	8,500	3,500	.....	212,000	2,000	600	15,400	.....
Chariton	216,716	5,000	4,000	.....	132,116	500	100	75,000	.....
Charles City	377,200	6,500	8,000	.....	226,300	45,000	1,400	90,000	.....
Cherokee	184,050	19,200	3,000	.....	104,500	.....	350	57,000	.....
Clarinda	185,700	8,400	8,000	.....	79,000	20,000	.....	70,300	.....
Colfax	116,750	6,950	4,600	.....	72,800	.....	400	32,000	.....
Cresco	72,485	1,885	3,100	.....	36,500	2,000	.....	29,000	.....
Creston	237,750	4,250	17,000	.....	201,500	11,000	3,000	1,000	.....
Decorah	146,270	17,050	3,460	.....	49,260	1,500	.....	75,000	.....
Denison	105,515	10,450	1,225	.....	88,840	5,000	.....	(1)	.....
Eagle Grove	124,000	4,700	4,300	.....	74,000	10,000	.....	31,000	.....
Estherville	201,450	400	3,500	.....	66,000	50,850	500	80,200	.....
Fairfield	353,650	5,200	11,000	.....	119,500	51,150	1,200	165,600	.....
Glenwood	136,100	50,500	1,500	.....	42,500	10,600	1,000	30,000	.....
Grinnell	343,200	7,700	5,000	$1,000	136,000	21,500	.....	172,000	.....
Hampton	120,650	.....	2,950	.....	66,700	19,000	.....	32,000	.....
Harlan	127,761	5,500	3,000	.....	50,320	1,200	1,500	66,241	.....

[1] Not reported.

TABLE 11.—VALUE AT CLOSE OF FISCAL YEAR OF PUBLIC PROPERTIES AND ASSETS OF FUNDS, OTHER THAN SINKING FUNDS, OF INCORPORATED PLACES HAVING A POPULATION OF 2,500 AND OVER: 1913—Continued.

[For a text discussion of this table, see page 409.]

INCORPORATED PLACE.	Total.	LANDS, BUILDINGS, AND EQUIPMENT OF GENERAL DEPARTMENTS.						Lands, buildings, and equipment of public service enterprises.	Assets of investment and public trust funds.
		General government.	Protection to person and property.	Charities, hospitals, and corrections.	Schools and libraries.	Recreation.	All other.		
IOWA—Continued.									
INCORPORATED PLACES HAVING A POPULATION OF 2,500 TO 8,000—Continued.									
Independence	$387,750	$25,300	$3,250	.....	$176,500	$7,000	$500	$175,200	.....
Indianola	217,750	3,750	2,450	.....	99,500	10,000	300	101,750	.....
Iowa Falls	162,972	28,800	6,000	.....	61,272	25,700	1,200	40,000	.....
Knoxville	156,750	17,200	2,550	.....	79,000	3,000	.....	55,000	.....
Le Mars	120,590	6,450	6,440	.....	95,500	11,000	750	450	.....
Manchester	207,750	14,500	6,550	.....	85,500	3,500	47,700	50,000	.....
Maquoketa	200,650	22,500	3,500	.....	66,650	5,500	2,300	100,200	.....
Marion	132,350	50	4,000	.....	118,500	5,000	300	4,500	.....
Missouri Valley	175,500	35,500	2,000	.....	76,500	10,000	1,500	50,000	.....
Mount Pleasant	225,750	4,500	2,800	.....	112,150	16,000	1,300	89,000	.....
Mystic	20,300	3,500	950	.....	12,350	.....	3,500	.....	.....
Newton	314,000	14,800	2,500	.....	147,200	.....	1,500	148,000	.....
Oelwein	235,352	22,600	4,000	.....	117,752	15,000	.....	76,000	.....
Pella	211,604	33,100	1,434	.....	66,800	20,000	570	89,700	.....
Perry	212,000	4,500	8,500	.....	103,000	8,000	6,000	82,000	.....
Red Oak	363,725	575	9,800	.....	111,900	100,950	10,500	130,000	.....
Sheldon	62,500	.....	.....	.....	62,500	.....	.....	(1)	.....
Shenandoah	243,320	13,920	6,900	.....	117,000	19,000	1,200	85,300	.....
Spencer	195,431	1,500	2,100	.....	112,757	2,000	400	76,674	.....
Valley Junction	26,150	5,050	1,000	.....	19,800	.....	300	.....	.....
Vinton	233,999	9,049	2,500	.....	91,193	.....	949	130,308	.....
Washington	228,430	4,200	2,000	.....	112,730	6,500	.....	103,000	.....
Waverly	248,000	14,450	7,650	$300	90,600	7,000	1,500	126,500	.....
Webster City	529,700	14,000	2,500	.....	315,700	7,500	.....	190,000	.....
Winterset	149,300	2,000	2,000	.....	50,300	5,000	.....	90,000	.....
KANSAS.									
Total	$25,013,645	$1,456,694	$832,781	$332,186	$10,407,000	$2,546,432	$268,152	$9,066,807	$103,593
INCORPORATED PLACES HAVING A POPULATION OF 30,000 AND OVER.									
Kansas City	$5,373,667	$255,503	$210,267	$24,486	$1,437,397	$1,037,174	$8,543	$2,381,573	$18,724
Topeka	2,427,376	85,996	116,540	20,000	984,598	219,470	91,524	869,854	39,394
Wichita	1,953,237	143,760	123,970	.....	1,005,000	450,438	10,341	215,145	4,583
INCORPORATED PLACES HAVING A POPULATION OF 8,000 TO 30,000.									
Atchison	$557,500	$10,000	$46,000	.....	$477,500	$19,000	$3,000	$2,000	.....
Chanute	569,300	23,500	6,800	.....	175,000	31,000	5,000	328,000	.....
Coffeyville	719,000	36,000	17,000	.....	300,000	15,000	6,000	345,000	.....
Emporia	731,100	23,300	8,700	.....	290,000	2,000	2,000	405,100	.....
Fort Scott	591,500	4,000	14,500	$38,000	305,000	23,000	5,000	202,000	.....
Hutchinson	224,247	154,000	35,500	.....	21,000	8,000	5,000	.....	$747
Independence	557,590	10,000	8,450	.....	288,500	22,500	7,500	220,640	.....
Iola	449,418	7,500	7,340	.....	183,200	8,400	350	242,628	.....
Lawrence	521,434	25,000	8,500	.....	341,000	87,000	.....	50,000	9,934
Leavenworth	350,787	9,650	21,800	.....	285,386	8,000	4,000	750	21,201
Newton	438,025	40,500	11,500	.....	221,850	47,300	.....	116,875	.....
Parsons	466,229	41,500	30,260	.....	330,000	15,100	41,969	7,400	.....
Pittsburg	643,269	45,000	26,249	.....	280,000	54,200	12,820	225,000	.....
Salina	375,500	66,000	7,000	.....	292,000	8,000	2,500	.....	.....
INCORPORATED PLACES HAVING A POPULATION OF 2,500 TO 8,000.									
Abilene	$205,000	$13,700	$3,600	.....	$83,000	$4,500	$200	$100,000	.....
Anthony	172,289	515	2,215	.....	94,150	1,000	1,056	73,353	.....
Arkansas City	401,098	14,725	3,779	.....	214,500	21,200	2,823	144,071	.....
Beloit	252,650	14,000	3,400	.....	96,000	16,200	350	122,700	.....
Caney	172,810	1,300	4,010	.....	107,000	.....	500	60,000	.....
Cherryvale	330,110	1,200	4,160	.....	88,000	10,000	1,250	225,500	.....
Clay Center	224,250	4,250	3,500	.....	79,700	16,500	300	120,000	.....
Columbus	174,500	5,000	4,500	.....	50,000	5,000	.....	110,000	.....
Concordia	287,850	500	2,350	.....	150,000	20,000	.....	115,000	.....
Council Grove	44,100	.....	750	.....	36,400	6,000	50	900	.....
Dodge City	187,500	18,500	2,500	.....	13,000	50,000	1,000	102,500	.....
Eldorado	220,700	12,000	3,700	.....	149,500	14,500	500	40,500	.....
Fredonia	117,000	5,500	4,500	.....	35,000	10,000	.....	62,000	.....
Frontenac	84,925	2,000	.....	.....	36,425	.....	.....	46,500	.....
Galena	208,500	15,000	7,500	.....	80,000	.....	3,000	103,000	.....

[1] Not reported.

TABLE 11.—VALUE AT CLOSE OF FISCAL YEAR OF PUBLIC PROPERTIES AND ASSETS OF FUNDS, OTHER THAN SINKING FUNDS, OF INCORPORATED PLACES HAVING A POPULATION OF 2,500 AND OVER: 1913—Continued.

[For a text discussion of this table, see page 410.]

INCORPORATED PLACE.	Total.	LANDS, BUILDINGS, AND EQUIPMENT OF GENERAL DEPARTMENTS.						Lands, buildings, and equipment of public service enterprises.	Assets of investment and public trust funds.
		General government.	Protection to person and property.	Charities, hospitals, and corrections.	Schools and libraries.	Recreation.	All other.		
KANSAS—Continued.									
INCORPORATED PLACES HAVING A POPULATION OF 2,500 TO 8,000—Continued.									
Garden City	$218,299	.....	$4,650	.....	$133,049	.....	$300	$80,300	.....
Great Bend	146,699	$11,200	3,714	.....	131,500	.....	285	.....	.....
Herington	161,850	2,500	2,500	.....	62,750	$2,500	.....	91,600	.....
Hiawatha	205,719	6,400	2,960	.....	27,000	.....	25,600	140,000	$3,759
Holton	166,285	10,875	2,810	.....	40,200	.....	1,250	110,000	1,150
Horton	163,071	200	2,100	.....	38,250	4,000	1,350	116,986	185
Humboldt	120,960	50	2,910	.....	55,000	12,000	1,000	50,000	.....
Junction City	419,000	37,000	7,500	.....	182,500	34,850	2,000	152,150	3,000
Kingman	203,033	10,400	4,000	.....	76,000	5,300	912	106,421	.....
Larned	57,860	5,600	1,500	.....	5,000	5,500	260	40,000	.....
McPherson	181,900	4,500	1,200	.....	76,200	18,000	.....	82,000	.....
Manhattan	448,788	11,500	4,100	.....	179,000	140,500	3,000	110,000	688
Neodesha	205,107	10,000	8,500	.....	75,000	.....	5,545	106,062	.....
Olathe	206,825	16,000	3,000	.....	108,825	.....	4,000	75,000	.....
Osawatomie	137,895	6,570	1,747	.....	54,650	.....	4,974	69,800	154
Ottawa	373,374	22,000	13,300	.....	83,000	40,000	.....	215,000	74
Paola	172,500	17,000	500	.....	30,000	40,000	.....	85,000	.....
Pratt	57,400	9,000	3,600	.....	1,000	.....	800	43,000	.....
Rosedale	202,570	20,500	2,550	.....	131,470	3,000	50	45,000	.....
Wellington	246,000	26,000	5,000	.....	160,000	.....	.....	55,000	.....
Winfield	886,049	140,000	3,800	$249,700	226,500	10,300	250	255,499	.....
KENTUCKY.									
Total	$33,631,206	$1,709,966	$1,487,405	$2,029,639	$9,155,387	$4,135,635	$393,882	$14,522,319	$196,973
INCORPORATED PLACES HAVING A POPULATION OF 30,000 AND OVER.									
Covington	$3,312,832	$212,800	$141,407	$56,200	$668,200	$434,000	$29,425	$1,670,800	$100,000
Lexington	737,646	5,000	76,287	39,892	420,235	93,335	36,717	50,180	16,000
Louisville	19,740,979	887,250	783,400	1,561,650	4,116,626	3,097,000	171,214	9,097,067	26,772
Newport	1,802,706	53,080	23,050	45,200	739,086	20,000	9,290	913,000	.....
INCORPORATED PLACES HAVING A POPULATION OF 8,000 TO 30,000.									
Ashland	$256,575	$11,423	$4,803	$1,462	$196,290	$32,500	.....	$10,097	.....
Bowling Green	929,700	42,000	45,000	.....	110,000	235,000	$4,400	493,300	.....
Frankfort	242,500	31,500	20,000	18,000	150,000	.....	3,000	20,000	.....
Henderson	1,055,331	43,500	44,000	16,000	293,300	40,000	12,625	605,906	.....
Hopkinsville	360,600	15,000	45,000	.....	198,000	50,000	2,600	50,000	.....
Owensboro	1,289,089	12,000	36,974	85,000	421,100	8,000	42,846	683,169	.....
Paducah	984,430	80,000	154,070	85,000	312,100	75,000	46,260	232,000	.....
INCORPORATED PLACES HAVING A POPULATION OF 2,500 TO 8,000.									
Bellevue	$76,400	$1,400	$1,700	.....	$73,300	.....	.....	.....	.....
Catlettsburg	89,300	30,500	5,100	.....	53,500	.....	.....	$200	.....
Central City	33,600	1,300	1,400	.....	30,000	$300	$600	.....	.....
Corbin	13,000	5,500	.....	.....	7,000	500	.....	.....	.....
Cynthiana	179,101	15,000	4,100	.....	68,300	.....	.....	$60,000	$31,701
Danville	278,900	23,000	2,500	$8,500	40,000	12,000	2,900	190,000	.....
Dayton	200,500	500	5,000	100,000	80,000	15,000	.....	.....	.....
Earlington	45,200	45,100	.....	.....	(1)	.....	100	.....	.....
Franklin	134,000	(1)	2,000	.....	21,000	.....	1,000	110,000	.....
Fulton	92,700	11,000	7,500	.....	41,200	.....	.....	33,000	.....
Georgetown	37,125	15,000	2,000	.....	20,000	.....	.....	125	.....
Harrodsburg	91,800	3,000	1,000	1,000	38,500	2,000	.....	46,300	.....
Hickman	83,000	5,000	600	.....	53,900	.....	.....	1,000	22,500
Lebanon	47,500	5,500	2,000	.....	40,000	.....	.....	.....	.....
Ludlow	77,000	4,000	4,000	.....	34,000	.....	.....	35,000	.....
Madisonville	117,000	6,000	.....	.....	50,000	.....	1,000	60,000	.....
Mayfield	105,100	8,300	5,000	.....	80,000	.....	3,800	8,000	.....
Maysville	159,000	(1)	15,000	5,000	122,000	.....	7,000	10,000	.....
Middlesboro	122,500	52,500	.....	.....	69,000	.....	1,000	.....	.....
Morganfield	69,950	2,000	3,500	.....	33,000	.....	1,450	30,000	.....
Mount Sterling	76,231	11,613	9,243	.....	55,000	.....	375	.....	.....
Nicholasville	45,100	200	8,100	300	20,500	1,000	.....	15,000	.....
Paris	114,300	3,600	3,700	.....	105,500	.....	1,500	(1)	.....
Princeton	55,050	3,100	5,200	.....	8,250	.....	500	38,000	.....
Richmond	80,855	6,300	7,000	4,000	60,000	.....	3,380	175	.....
Russellville	94,000	(1)	6,300	.....	22,000	20,000	700	45,000	.....
Shelbyville	48,106	7,000	10,971	2,435	27,500	.....	200	.....	.....
Somerset	240,500	.....	500	.....	225,000	.....	.....	15,000	.....
Winchester	112,000	50,000	.....	.....	52,000	.....	10,000	.....	.....

[1] Not reported.

TABLE 11.—VALUE AT CLOSE OF FISCAL YEAR OF PUBLIC PROPERTIES AND ASSETS OF FUNDS, OTHER THAN SINKING FUNDS, OF INCORPORATED PLACES HAVING A POPULATION OF 2,500 AND OVER: 1913—Continued.

[For a text discussion of this table, see page 410.]

INCORPORATED PLACE.	Total.	LANDS, BUILDINGS, AND EQUIPMENT OF GENERAL DEPARTMENTS.						Lands, buildings, and equipment of public service enterprises.	Assets of investment and public trust funds.
		General government.	Protection to person and property.	Charities, hospitals, and corrections.	Schools and libraries.	Recreation.	All other.		
LOUISIANA.									
Total	$39,906,462	$3,642,363	$1,276,501	$986,900	$4,268,000	$5,890,132	$714,892	$22,070,438	$1,057,236
INCORPORATED PLACES HAVING A POPULATION OF 30,000 AND OVER.									
New Orleans	$35,915,472	$3,061,400	$932,487	$982,000	$3,577,000	$5,547,950	$424,200	$20,383,970	$1,006,465
Shreveport	1,144,742	130,000	154,471	4,000	440,000	90,000	168,500	120,000	37,771
INCORPORATED PLACES HAVING A POPULATION OF 8,000 TO 30,000.									
Alexandria	$377,774	$128,419	$26,935	$900	$20,000	$6,000	$4,160	$178,360	$13,000
Baton Rouge	80,155	27,681	22,000	.....	.....	11,000	7,474	12,000	.....
Lake Charles	364,500	75,000	46,000	.....	231,000	10,000	2,500	.....	.....
Monroe	788,612	85,836	44,563	.....	.....	168,682	82,888	406,643	.....
INCORPORATED PLACES HAVING A POPULATION OF 2,500 TO 8,000.									
Abbeville	$73,150	.....	$3,000	.....	.....	.....	$150	$70,000	.....
Covington	8,970	.....	3,170	.....	.....	$5,000	300	500	.....
Crowley	101,800	$20,750	300	.....	.....	.....	750	80,000	.....
Donaldsonville	69,700	3,500	.....	.....	.....	6,000	.....	60,200	.....
Franklin	104,700	.....	3,000	.....	.....	8,000	2,700	91,000	.....
Hammond	27,115	15	2,100	.....	.....	.....	1,000	24,000	.....
Houma	75,000	.....	.....	.....	.....	.....	2,000	73,000	.....
Jennings	60,500	13,000	4,000	.....	.....	.....	1,500	42,000	.....
Kentwood	17,450	1,030	4,200	.....	.....	.....	20	12,200	.....
Lafayette	7,000	6,000	1,000	.....	.....	.....	.....	.....	.....
Minden	85,585	85	1,000	.....	.....	30,000	1,500	53,000	.....
Morgan City	142,500	30,000	.....	.....	.....	7,500	.....	105,000	.....
Natchitoches	80,800	5,500	2,300	.....	.....	.....	3,000	70,000	.....
New Iberia	41,000	30,000	9,000	.....	.....	.....	2,000	(1)	.....
Opelousas	109,987	347	10,100	.....	.....	.....	1,000	98,540	.....
Patterson	30,000	.....	.....	.....	.....	.....	.....	30,000	.....
Plaquemine	23,000	5,000	.....	.....	.....	.....	.....	18,000	.....
Ruston	105,875	700	4,175	.....	.....	.....	6,500	94,500	.....
Thibodaux	(1)	.....	.....	.....	.....	.....	.....	.....	.....
Winnfield	71,075	18,100	2,700	.....	.....	.....	2,750	47,525	.....
MAINE.									
Total	$25,513,229	$2,425,862	$1,311,133	$720,752	$7,666,485	$1,322,750	$542,404	$9,613,514	$1,910,329
INCORPORATED PLACES HAVING A POPULATION OF 30,000 AND OVER.									
Portland	$9,447,799	$1,023,000	$311,500	$196,000	$1,234,000	$678,000	$90,500	$5,480,410	$434,389
INCORPORATED PLACES HAVING A POPULATION OF 8,000 TO 30,000.									
Auburn	$902,177	$62,000	$40,354	$13,500	$238,000	.....	$35,888	$431,525	$80,910
Augusta	469,600	3,000	18,100	50,000	289,500	$10,000	8,600	35,500	54,900
Bangor	3,454,995	225,000	223,500	70,000	853,370	375,000	100,000	1,590,000	18,125
Bath	436,802	8,500	27,350	29,266	217,750	15,000	.....	31,000	107,936
Biddeford	738,733	245,000	76,000	51,000	306,400	10,000	10,000	2,500	37,833
Lewiston	1,689,445	220,000	79,990	31,300	405,860	75,000	41,424	835,871	.....
Rockland	198,050	17,500	8,350	4,500	145,000	.....	4,000	7,500	11,200
Sanford town	245,300	83,500	29,000	2,800	118,000	.....	7,000	5,000	.....
Waterville	433,868	98,468	46,000	7,600	248,100	.....	33,700	.....	.....
Westbrook	215,486	.....	10,000	18,058	160,000	.....	7,428	20,000	.....
INCORPORATED PLACES HAVING A POPULATION OF 2,500 TO 8,000.									
Belfast	$640,343	.....	$10,000	$3,500	$66,000	$5,000	$2,500	$7,500	$545,843
Brewer	154,554	$12,000	18,770	6,350	99,215	.....	9,100	8,150	969
Bridgton town	78,819	5,400	4,500	3,250	39,500	.....	600	400	25,169
Brunswick	(2)	.....	.....	.....	.....	.....	.....	.....	.....
Brunswick town	[2] 218,765	63,000	11,750	3,500	129,000	5,000	5,000	.....	1,515
Calais	202,779	16,924	15,200	9,000	49,500	8,000	8,435	10,000	85,720
Camden town	105,000	.....	10,000	.....	85,000	.....	3,500	6,500	.....
Caribou town	221,353	1,770	5,350	13,195	167,500	3,500	17,500	.....	12,538
Chelsea town	5,800	1,100	.....	.....	3,500	.....	1,200	.....	.....
Dexter town	139,100	10,200	7,500	8,000	89,500	5,000	10,900	2,000	6,000

[1] Not reported.

[2] Value of properties of Brunswick included with that of properties of Brunswick town.

TABLE 11.—VALUE AT CLOSE OF FISCAL YEAR OF PUBLIC PROPERTIES AND ASSETS OF FUNDS, OTHER THAN SINKING FUNDS, OF INCORPORATED PLACES HAVING A POPULATION OF 2,500 AND OVER: 1913—Continued.

[For a text discussion of this table, see page 409.]

INCORPORATED PLACE.	Total.	LANDS, BUILDINGS, AND EQUIPMENT OF GENERAL DEPARTMENTS.						Lands, buildings, and equipment of public service enterprises.	Assets of investment and public trust funds.
		General government.	Protection to person and property.	Charities, hospitals, and corrections.	Schools and libraries.	Recreation.	All other.		
MAINE—Continued.									
INCORPORATED PLACES HAVING A POPULATION OF 2,500 TO 8,000—Continued.									
East Livermore town	$56,177	$3,500	$3,100	$3,669	$41,200	$1,000	$1,492		$2,216
Eastport	125,408	500	5,250	3,500	85,000		5,500	$23,500	2,158
Eden town	385,750	500	52,250		255,000	70,000	8,000		
Ellsworth	77,250	26,000	8,500	5,500	31,250		3,500	2,500	
Fairfield	[1] 10,700		10,700						
Fairfield town	[1] 123,270	400		4,575	111,250	2,000	1,840	2,000	1,205
Farmington town	50,522				39,500	3,000	500		7,522
Fort Fairfield town	120,459		1,905		98,500		16,425		3,629
Fort Kent town	13,925	2,000			11,225		700		
Gardiner	459,793	7,500	26,200	12,668	144,450	10,000	8,975	250,000	
Gorham town	115,650	2,250	5,000	6,500	73,000		3,000	20,000	5,900
Hallowell	188,557	25,000	11,500	8,000	79,040		3,300	60,500	1,217
Houlton town	261,261	9,000	25,300	8,370	112,000	14,150	7,500	4,000	80,941
Jay town	21,248	500	550	4,150	12,500		1,500		2,048
Kennebunk town	140,482	21,000	15,020	1,500	51,000		6,000	30,000	15,962
Kittery town	367,990	1,500	4,000	2,625	65,000		800	255,375	38,690
Lisbon town	188,066		16,000	6,000	60,000		950	105,000	116
Lubec town	100,250	4,500	4,000	500	34,000		250	57,000	
Madison town	69,593				60,000		2,500	1,000	6,093
Millinocket town	78,455		16,900		49,400		800	200	11,155
Milo town	44,170		7,500		33,000		750	1,600	1,320
Norway town	37,636			5,158	27,100	500	1,300	500	3,078
Old Town	199,309	20,800	26,309	12,150	129,625	1,500	5,325	3,600	
Orono town	90,500	22,500	10,900	4,000	42,500	9,100	500	1,000	
Paris town	47,666			3,419	36,000	2,000	1,000		5,247
Pittsfield town	138,222	5,000	1,000	2,800	51,000		922	77,000	500
Presque Isle	7,000		6,500		(2)		500		
Presque Isle town	174,610	11,000		11,500	148,600		1,500	2,000	10
Rumford town	185,830	500		11,500	129,900		41,000		2,930
Rumford Falls	254,883		15,000		(2)			239,883	
Saco	468,659	60,000	38,000	42,000	128,000	8,000	5,000		187,659
Skowhegan town	296,049	85,000	33,000	6,000	100,000	7,000	8,450	2,000	54,599
South Berwick town	205,883	10,500	1,000	3,754	139,500		1,000		50,129
South Portland	155,300	200	100	9,000	141,000	2,000	3,000		
Van Buren town	36,085		6,935	500	25,650	3,000			
Waldoboro town	21,800	150	1,100		20,000		550		
Winslow town	57,595	4,200	3,900	4,595	42,600		300	1,000	1,000
York town	138,458	5,500	500	16,000	114,000		500		1,958
MARYLAND.									
Total	$52,591,510	$5,925,560	$3,166,191	$1,295,543	$5,935,717	$6,935,211	$1,013,236	$27,090,424	$1,229,628
INCORPORATED PLACES HAVING A POPULATION OF 30,000 AND OVER.									
Baltimore	$50,505,813	$5,428,050	$2,887,279	$1,293,043	$5,935,717	$6,887,211	$971,615	$25,873,270	$1,229,628
INCORPORATED PLACES HAVING A POPULATION OF 8,000 TO 30,000.									
Annapolis	$107,832	$23,577	$37,000				$1,200	$46,055	
Cumberland	751,954	189,708	96,300			$35,000	21,305	409,641	
Frederick	438,800	85,200	(3)			3,000	5,100	345,500	
Hagerstown	278,945	12,800	74,800				3,000	188,345	
INCORPORATED PLACES HAVING A POPULATION OF 2,500 TO 8,000.									
Brunswick	$27,100						$4,100	$23,000	
Cambridge	17,000	$3,000	$13,000				1,000		
Chestertown	47,500		6,000				1,500	40,000	
Crisfield	45,400	10,000	13,500				900	21,000	
Easton	20,000	13,800	5,000	$1,000				200	
Frostburg	151,500	[4] 5,000	[4] 4,300	1,500			700	140,000	
Havre de Grace	141,525	[4] 136,525	(4)			$5,000			
Salisbury	32,000	17,500	13,500				1,000		
Westernport	4,325	400	512					3,413	
Westminster	21,816		15,000			5,000	1,816		

[1] Value of all properties of Fairfield, except that of fire department, included with value of properties of Fairfield town.
[2] Not reported.
[3] City of Frederick uses county jail.
[4] Value of jail included with that of properties of general government.

TABLE 11.—VALUE AT CLOSE OF FISCAL YEAR OF PUBLIC PROPERTIES AND ASSETS OF FUNDS, OTHER THAN SINKING FUNDS, OF INCORPORATED PLACES HAVING A POPULATION OF 2,500 AND OVER: 1913—Continued.

[For a text discussion of this table, see page 410.]

INCORPORATED PLACE.	Total.	LANDS, BUILDINGS, AND EQUIPMENT OF GENERAL DEPARTMENTS.						Lands, buildings, and equipment of public service enterprises.	Assets of investment and public trust funds.
		General government.	Protection to person and property.	Charities, hospitals, and corrections.	Schools and libraries.	Recreation.	All other.		
MASSACHUSETTS.									
Total	$395,897,873	$21,062,324	$16,364,848	$15,081,879	$96,421,298	$89,113,981	$12,247,571	$107,374,802	$38,231,170
INCORPORATED PLACES HAVING A POPULATION OF 30,000 AND OVER.									
Boston	$175,791,567	$8,496,700	$4,218,737	$9,168,600	$27,497,600	$64,667,700	$5,991,755	$25,836,106	$29,914,369
Brockton	4,407,190	395,500	243,665	69,675	1,153,000	66,950	212,650	2,179,000	86,750
Cambridge	16,740,633	614,478	386,338	128,422	2,850,737	5,649,512	361,435	6,698,317	51,394
Chelsea	2,554,716	349,000	218,400	2,300	1,062,000	226,000	73,500	576,629	46,887
Everett	1,642,965	10,739	157,908	22,892	900,462	89,912	57,538	403,514	.....
Fall River	8,745,458	425,250	555,111	223,693	3,036,000	951,700	144,750	3,353,234	55,720
Fitchburg	3,739,925	120,011	210,594	633,150	934,534	235,592	60,469	1,274,004	271,571
Haverhill	3,941,588	166,807	254,475	105,300	1,183,650	365,825	52,625	1,614,814	198,092
Holyoke	6,747,079	766,100	291,250	85,196	2,058,922	370,905	45,160	2,903,046	226,500
Lawrence	4,376,478	133,537	409,380	142,774	1,381,437	595,725	58,458	1,646,533	8,634
Lowell	6,657,257	444,120	640,806	227,000	2,208,450	637,502	327,746	2,035,889	135,744
Lynn	9,665,622	495,562	551,793	160,295	3,717,394	1,043,098	358,961	3,298,980	39,539
Malden	3,382,637	52,500	212,300	62,700	1,300,000	264,225	133,250	983,708	373,954
New Bedford	9,254,350	672,033	451,278	231,704	3,299,790	758,500	182,619	3,272,698	385,728
Newton	5,808,930	69,600	389,105	84,700	2,144,800	310,750	237,281	2,465,749	106,945
Pittsfield	3,326,096	122,200	140,408	45,660	910,378	186,550	49,200	1,871,700	.....
Quincy	3,306,820	50,000	122,775	95,300	1,087,525	87,700	76,600	1,459,400	327,520
Salem	4,244,745	85,000	227,000	138,000	1,191,000	123,000	44,634	2,170,437	265,674
Somerville	4,423,179	73,034	372,798	90,196	1,812,232	828,029	228,707	989,154	29,029
Springfield	14,582,793	1,188,265	948,283	145,219	3,144,289	3,758,367	610,073	4,788,297	.....
Taunton	3,022,665	86,500	249,946	50,804	704,000	73,500	11,800	1,845,115	1,000
Worcester	15,004,632	712,796	719,416	1,151,109	4,043,991	1,796,083	220,497	5,767,001	593,739
INCORPORATED PLACES HAVING A POPULATION OF 8,000 TO 30,000.									
Adams	$342,636	$40,000	$25,411	$16,625	$222,200	$400	$30,000	$8,000	.....
Amesbury	715,884	17,000	45,600	14,718	109,250	7,000	9,417	210,330	$2,569
Arlington	1,767,470	315,500	74,790	16,900	541,087	33,000	25,000	608,407	152,786
Athol	1,096,517	4,800	60,726	5,900	172,310	5,000	7,825	838,550	1,406
Attleborough	951,434	3,200	125,975	16,600	526,500	33,000	82,550	120,525	43,084
Beverly	1,783,255	73,375	110,277	36,800	707,700	122,525	37,170	665,425	29,983
Braintree	920,240	85,000	13,000	20,000	265,000	25,000	5,000	472,000	35,240
Brookline [1]	6,371,057	265,400	308,900	141,500	2,084,800	1,992,600	344,900	1,196,600	36,357
Chicopee	1,245,611	80,000	145,000	32,500	635,500	5,000	3,000	339,000	5,611
Clinton	1,551,262	205,000	84,000	11,500	529,400	50,000	100	636,817	34,445
Danvers	796,970	35,500	25,000	.....	107,600	6,000	17,000	600,818	5,052
Dedham	597,419	59,700	49,110	15,050	383,322	14,000	10,547	8,825	56,865
Easthampton	549,518	66,000	14,800	3,892	175,250	2,000	3,807	260,000	23,769
Framingham	1,144,191	14,500	59,100	13,200	381,600	18,000	8,115	559,419	90,257
Gardner	243,769	.....	.....	.....	232,600	.....	11,169	(2)	.....
Gloucester	2,456,509	103,500	195,200	37,900	431,050	106,538	50,550	1,434,950	96,821
Greenfield	501,423	25,000	132,000	78,500	212,400	32,400	15,000	(2)	6,123
Leominster	749,748	61,060	60,000	19,228	495,150	29,000	30,000	29,435	25,875
Marlborough	1,256,603	127,440	102,009	19,025	320,865	15,660	29,575	609,796	32,233
Medford	2,311,626	13,000	118,791	26,500	862,604	148,300	350,800	764,857	26,774
Melrose	1,470,262	152,100	70,176	1,468	594,670	44,269	25,055	577,771	4,753
Methuen	822,146	15,300	44,299	15,354	362,500	2,000	17,619	365,074	.....
Middleborough	1,187,830	75,000	21,000	25,000	205,000	.....	.....	242,000	619,830
Milford	592,000	48,000	60,000	22,000	327,000	105,000	5,000	25,000	.....
Natick	1,244,873	5,425	56,350	156,100	272,350	65,500	16,450	516,300	156,398
Newburyport	1,769,948	56,500	100,500	43,127	257,784	24,500	22,109	452,000	813,428
North Adams	1,345,988	33,375	73,494	24,037	497,432	26,150	63,835	604,090	23,575
North Attleborough	812,375	8,700	33,680	28,500	173,800	1,500	19,000	458,020	89,175
Northampton	2,360,088	32,000	51,104	21,450	621,550	120,000	25,100	971,191	517,693
Northbridge	311,328	51,029	.....	8,673	232,000	5,000	4,000	10,000	626
Norwood	746,577	47,500	7,500	.....	250,000	4,500	17,000	419,577	500
Palmer	267,901	3,500	17,300	13,500	229,000	.....	300	2,500	1,801
Peabody	1,180,070	108,839	50,158	108,560	342,100	.....	7,372	532,496	30,545
Plymouth	685,792	10,000	90,000	10,800	35,000	20,600	29,750	480,000	9,642
Revere	1,496,175	118,200	147,800	.....	689,975	29,200	11,000	500,000	.....
Saugus	517,478	45,700	17,900	34,220	226,412	.....	18,017	175,229	.....
Southbridge	394,687	80,000	82,000	22,300	191,178	.....	9,209	10,000	.....
Wakefield	1,047,098	144,000	15,000	.....	260,000	60,000	.....	541,800	26,298
Waltham	1,673,934	76,100	156,400	36,000	588,000	727,475	.....	(2)	89,959
Ware	416,744	57,300	.....	22,747	133,375	35,000	3,500	164,822	.....
Watertown	1,049,351	43,580	73,930	42,500	573,225	36,400	22,403	224,100	33,213
Webster	500,655	.....	24,800	13,734	166,288	.....	23,707	272,126	.....
West Springfield	679,000	57,000	23,000	.....	200,000	10,000	.....	389,000	.....
Westfield	1,269,743	26,828	40,485	23,356	306,226	22,170	5,902	820,207	24,569
Weymouth	976,460	13,500	35,600	26,000	312,000	10,500	5,000	550,989	22,871
Winchester	1,072,483	85,700	11,500	.....	311,100	146,000	.....	465,000	53,183
Winthrop	748,965	13,450	55,750	.....	328,600	108,750	16,550	225,865	.....
Woburn	2,323,386	48,868	73,995	25,604	579,050	800,400	36,513	680,000	78,956

[1] The population of this town is over 30,000. It is included in this group instead of in the one preceding, because not incorporated as a city.

[2] Not reported.

TABLE 11.—VALUE AT CLOSE OF FISCAL YEAR OF PUBLIC PROPERTIES AND ASSETS OF FUNDS, OTHER THAN SINKING FUNDS, OF INCORPORATED PLACES HAVING A POPULATION OF 2,500 AND OVER: 1913—Continued.

[For a text discussion of this table, see page 410.]

INCORPORATED PLACE.	Total.	LANDS, BUILDINGS, AND EQUIPMENT OF GENERAL DEPARTMENTS.						Lands, buildings, and equipment of public service enterprises.	Assets of investment and public trust funds.
		General government.	Protection to person and property.	Charities, hospitals, and corrections.	Schools and libraries.	Recreation.	All other.		
MASSACHUSETTS—Continued.									
INCORPORATED PLACES HAVING A POPULATION OF 2,500 TO 8,000.									
Abington	$328,104	.....	$12,500	.....	$97,000	$20,000	$500	$198,000	$104
Agawam	154,400	.....	400	$2,500	98,700	.....	2,800	50,000	.....
Amherst	36,059	.....	7,641	15,850	(1)	.....	1,240	(1)	11,328
Andover	918,045	$72,800	23,450	20,585	187,725	18,660	131,375	302,053	161,460
Ayer	365,765	50,500	4,500	10,000	77,000	58,000	4,600	160,200	965
Barnstable	116,018	2,650	.....	7,500	85,000	.....	6,635	4,000	10,233
Barre	166,534	20,000	3,500	7,000	90,000	.....	2,000	40,000	4,034
Belmont	510,369	75,600	32,100	.....	227,500	10,000	14,500	150,669	.....
Billerica	255,030	36,700	18,500	25,000	39,870	3,000	12,000	102,172	17,788
Blackstone	108,164	14,400	3,500	17,364	72,550	.....	350	.....	.....
Bridgewater	117,200	4,500	7,900	3,500	75,000	.....	7,500	(1)	18,800
Canton	519,400	40,000	9,000	.....	195,000	.....	42,000	227,000	6,400
Chelmsford	199,724	19,000	6,442	10,162	144,000	1,298	859	6,500	11,463
Cohasset	165,196	35,500	14,400	25,125	45,400	22,000	1,975	4,500	16,296
Concord	1,031,110	42,300	31,840	14,200	207,405	14,500	25,450	487,903	207,512
Dalton	118,860	48,600	.....	.....	55,750	1,500	460	12,550	.....
Dartmouth	80,100	5,000	.....	16,600	53,300	.....	3,200	(1)	2,000
Dracut	69,450	5,500	2,500	.....	49,500	500	3,500	4,800	3,150
Dudley	166,860	10,500	.....	.....	54,000	.....	500	101,500	360
East Bridgewater	244,163	12,000	8,500	7,500	65,400	500	4,350	130,000	15,913
Easton	83,903	5,100	800	6,735	52,460	.....	500	(1)	18,308
Fairhaven	1,210,558	172,500	15,000	30,000	969,500	10,000	5,000	1,000	7,558
Falmouth	492,442	25,000	12,500	5,000	117,000	9,950	12,350	293,659	16,983
Foxborough	225,916	1,000	11,200	8,700	72,250	8,000	2,400	119,982	2,384
Franklin	195,500	5,500	6,000	7,000	70,000	6,000	.....	100,000	1,000
Grafton	178,734	26,100	7,380	15,110	94,750	3,000	3,800	3,000	25,594
Great Barrington	337,500	30,000	.....	.....	254,000	43,500	4,000	6,000	.....
Hardwick	227,650	8,000	.....	.....	140,500	700	500	4,000	73,950
Hingham	393,716	73,500	82,430	24,335	141,053	6,000	14,600	50,798	1,000
Holbrook	260,366	45,000	10,000	.....	45,000	6,500	.....	125,000	28,866
Holliston	79,558	17,500	6,500	4,000	50,000	.....	500	(1)	1,058
Hudson	630,172	95,500	35,000	13,475	123,400	3,500	7,000	342,693	9,604
Ipswich	648,848	20,000	35,000	30,000	75,000	10,000	9,750	327,975	141,123
Lee	129,970	.....	1,200	15,000	83,250	.....	30,520	(1)	.....
Leicester	167,500	22,000	12,600	.....	109,500	12,000	800	(1)	10,600
Lenox	216,500	40,000	25,000	10,000	63,000	70,000	3,500	5,000	.....
Lexington	581,333	51,500	17,750	8,500	197,000	37,200	3,500	237,000	28,883
Ludlow	145,416	3,025	2,980	.....	131,950	.....	917	3,000	3,544
Manchester	995,228	21,000	26,000	20,200	177,800	35,000	178,650	536,578	.....
Mansfield	342,802	35,275	.....	8,312	163,500	6,600	5,065	123,000	1,050
Marblehead	1,280,472	5,500	45,050	32,000	168,035	210,500	166,152	572,500	80,735
Maynard	252,839	.....	16,000	5,000	91,500	1,500	3,500	135,000	339
Medfield	53,400	25,000	2,000	.....	10,000	1,200	.....	5,000	10,200
Medway	167,300	5,000	9,300	13,000	27,000	.....	.....	113,000	.....
Millbury	148,435	50,000	12,000	11,376	68,000	2,000	100	4,000	959
Milton	956,436	50,000	35,304	.....	311,207	36,000	137,647	365,000	21,278
Monson	148,950	31,000	5,000	4,800	40,500	.....	1,100	66,550	.....
Montague	220,579	4,150	5,200	8,204	197,475	.....	5,550	(1)	.....
Nantucket	236,328	24,055	53,404	14,500	83,460	31,345	2,645	500	26,419
Needham	656,548	104,478	29,420	.....	215,150	12,400	10,200	278,900	6,000
North Andover	437,147	35,000	50,136	3,484	129,630	.....	5,225	206,645	7,027
North Brookfield	479,968	10,000	6,000	13,234	81,000	2,000	91,000	186,000	90,734
Norton	130,862	10,000	1,500	5,000	53,500	2,500	5,000	.....	53,362
Orange	312,287	20,500	12,900	.....	101,800	5,000	5,000	158,500	8,587
Oxford	159,658	28,500	8,960	11,766	103,800	.....	677	(1)	5,955
Pepperell	405,456	19,100	18,230	8,164	156,500	.....	10,550	153,700	39,162
Provincetown	263,892	45,000	10,525	3,200	47,600	.....	.....	152,521	5,046
Randolph	454,942	18,000	10,500	12,000	182,350	.....	9,100	164,000	58,992
Reading	786,320	32,100	20,766	14,102	232,500	11,500	4,002	471,084	266
Rockland	407,250	.....	17,500	15,000	168,500	.....	6,000	200,250	.....
Rockport	474,966	45,000	25,500	21,300	84,500	6,000	45,500	229,000	18,166
Somerset	46,775	10,500	5,025	10,000	21,050	.....	200	(1)	.....
South Hadley	121,605	7,700	10,000	7,355	87,000	.....	4,300	(1)	5,250
Spencer	353,487	55,000	31,275	12,687	163,000	6,500	48,150	2,300	34,575
Stoneham	355,860	11,500	10,000	20,000	170,000	6,000	1,000	135,200	2,160
Stoughton	652,234	162,300	1,850	14,478	116,610	3,500	3,250	348,384	1,862
Sutton	51,078	11,000	500	10,378	27,100	.....	100	2,000	.....
Swampscott	665,242	28,290	53,419	3,061	265,750	104,576	22,149	177,185	10,812
Templeton	147,383	.....	17,500	.....	66,500	.....	300	34,977	28,106
Tewksbury	53,503	3,000	.....	14,298	27,500	1,000	7,705	.....	.....
Uxbridge	397,862	31,000	6,500	4,000	145,000	3,000	1,000	150,000	57,362
Walpole	460,500	35,000	22,000	.....	190,000	8,500	4,500	200,500	.....
Wareham	175,986	3,850	27,550	4,400	59,425	8,000	9,050	63,711	.....

[1] Not reported.

TABLE 11.—VALUE AT CLOSE OF FISCAL YEAR OF PUBLIC PROPERTIES AND ASSETS OF FUNDS, OTHER THAN SINKING FUNDS, OF INCORPORATED PLACES HAVING A POPULATION OF 2,500 AND OVER: 1913.—Continued

[For a text discussion of this table, see page 410.]

INCORPORATED PLACE.	Total.	LANDS, BUILDINGS, AND EQUIPMENT OF GENERAL DEPARTMENTS.						Lands, buildings, and equipment of public service enterprises.	Assets of investment and public trust funds.
		General government.	Protection to person and property.	Charities, hospitals, and corrections.	Schools and libraries.	Recreation.	All other.		
MASSACHUSETTS—Continued.									
INCORPORATED PLACES HAVING A POPULATION OF 2,500 TO 8,000—Continued.									
Warren	$169,806	$46,500	$11,900	$2,150	$87,100	$5,000	$500	$3,000	$13,656
Wellesley	1,224,318	160,000	36,150	35,250	408,104	47,650	35,822	480,342	21,000
Westborough	366,362	18,050	21,450	10,241	127,900	.....	4,890	159,615	24,216
Westford	97,700	14,000	3,500	7,000	62,200	2,500	1,500	2,500	4,500
Westport	62,200	3,000	.....	4,500	43,000	.....	11,000	700	.....
Whitman	566,063	113,500	40,300	.....	143,950	33,500	4,500	221,000	9,313
Williamstown	137,500	500	4,000	3,000	108,000	7,000	1,000	14,000	.....
Winchendon	760,407	10,000	17,495	17,641	213,095	.....	12,937	184,473	304,766
MICHIGAN.									
Total	$110,149,083	$8,818,342	$6,252,258	$2,025,182	$32,340,540	$20,671,153	$1,894,189	$36,154,847	$1,992,572
INCORPORATED PLACES HAVING A POPULATION OF 30,000 AND OVER.									
Bay City	$2,567,550	$228,700	$168,100	$3,500	$741,000	$250,000	$12,000	$1,164,250	.....
Detroit	55,456,229	5,777,157	3,667,191	1,639,320	9,634,325	17,176,761	760,588	15,909,989	$890,898
Flint	1,941,996	230,900	101,815	125,619	600,000	110,740	4,422	768,500	.....
Grand Rapids	7,710,445	300,000	445,000	77,000	2,437,900	967,700	430,400	2,987,000	65,445
Jackson	1,872,559	.....	162,100	69,525	623,419	.....	15,695	1,001,820	.....
Kalamazoo	2,344,200	71,000	152,000	1,200	1,130,000	226,000	82,000	682,000	.....
Lansing	2,315,300	210,000	107,900	.....	749,800	250,000	16,500	981,100	.....
Saginaw	3,230,814	191,750	143,800	15,975	1,193,800	182,000	17,500	1,376,000	109,989
INCORPORATED PLACES HAVING A POPULATION OF 8,000 TO 30,000.									
Adrian	$472,943	$35,000	$51,880	$33,000	$311,000	$27,500	$6,500	.....	$8,063
Alpena	706,556	110,000	64,500	5,000	153,000	38,300	10,500	$325,256	.....
Ann Arbor	782,366	60,000	25,000	.....	500,000	120,000	36,866	40,500	.....
Battle Creek	1,945,350	255,000	217,000	30,000	945,000	54,000	20,000	424,350	.....
Benton Harbor	719,200	25,000	12,200	.....	265,500	10,000	3,000	403,500	.....
Cadillac	500,100	46,000	11,600	1,500	358,000	32,500	36,500	14,000	.....
Escanaba	588,443	31,000	30,000	.....	352,000	32,000	10,500	132,943	.....
Hancock	593,243	34,750	17,813	.....	169,054	64,500	5,206	301,920	.....
Holland	910,850	77,500	24,700	.....	304,000	50,000	4,000	450,650	.....
Iron Mountain	557,110	18,000	12,860	.....	510,000	3,000	8,000	5,250	.....
Ironwood	373,500	32,000	19,500	.....	301,000	7,500	8,800	4,700	.....
Ishpeming	819,346	56,000	65,661	.....	481,000	.....	21,185	195,500	.....
Laurium	143,151	22,000	13,955	.....	(1)	.....	15,959	91,237	.....
Ludington	530,550	27,000	10,200	.....	275,000	6,100	7,000	205,250	.....
Manistee	595,542	.....	37,260	500	267,000	10,000	11,000	269,782	.....
Marquette	1,293,980	65,000	18,860	.....	388,175	92,000	38,785	691,160	.....
Menominee	401,150	750	26,200	.....	301,000	27,000	23,000	23,000	200
Muskegon	2,349,072	27,720	56,296	2,743	759,581	336,352	14,902	263,261	888,217
Negaunee	587,698	34,000	40,575	.....	263,100	.....	6,600	243,423	.....
Owosso	651,546	15,000	14,000	.....	355,146	7,000	5,400	255,000	.....
Pontiac	962,913	37,500	50,500	10,000	583,500	75,000	2,500	200,000	3,913
Port Huron	1,250,200	131,000	66,200	5,000	778,500	100,000	9,000	160,500	.....
Sault Ste. Marie	861,601	71,850	33,793	.....	323,000	.....	40,369	392,589	.....
Traverse City	735,138	5,000	31,002	.....	296,388	19,000	24,000	359,748	.....
Wyandotte	467,500	10,000	6,000	.....	267,500	32,000	2,000	150,000	.....
INCORPORATED PLACES HAVING A POPULATION OF 2,500 TO 8,000.									
Albion	$364,700	$500	$8,500	.....	$133,400	$10,000	$2,300	$210,000	.....
Allegan	307,200	8,000	2,400	.....	110,000	4,000	1,800	181,000	.....
Alma	256,350	15,000	4,000	.....	145,000	10,850	.....	81,500	.....
Belding	167,479	29,131	1,500	.....	63,837	11,000	.....	62,011	.....
Bessemer	285,375	8,900	6,025	.....	160,500	.....	6,100	103,850	.....
Big Rapids	214,497	1,000	18,100	$300	109,000	3,500	4,450	52,500	$25,647
Boyne	190,150	4,300	5,250	.....	86,000	7,050	550	87,000	.....
Charlotte	221,200	20,200	10,000	.....	75,000	10,000	5,000	101,000	.....
Cheboygan	398,675	37,000	16,200	.....	132,400	11,500	11,575	190,000	.....
Coldwater	155,956	4,500	8,000	.....	113,000	2,000	.....	28,456	.....
Crystal Falls	267,100	1,000	3,050	.....	147,500	.....	550	115,000	.....
Dowagiac	247,500	.....	10,000	.....	162,000	.....	17,000	58,500	.....
East Jordan	105,800	30,700	3,600	.....	40,000	1,000	2,500	28,000	.....
Gladstone	139,300	3,500	8,200	.....	68,800	450	3,850	54,500	.....
Grand Haven	367,900	5,700	2,000	.....	144,000	60,000	1,200	155,000	.....

[1] Not reported.

TABLE 11.—VALUE AT CLOSE OF FISCAL YEAR OF PUBLIC PROPERTIES AND ASSETS OF FUNDS, OTHER THAN SINKING FUNDS, OF INCORPORATED PLACES HAVING A POPULATION OF 2,500 AND OVER: 1913—Continued.

[For a text discussion of this table, see page 409.]

INCORPORATED PLACE.	Total.	LANDS, BUILDINGS, AND EQUIPMENT OF GENERAL DEPARTMENTS.						Lands, buildings, and equipment of public service enterprises.	Assets of investment and public trust funds.
		General government.	Protection to person and property.	Charities, hospitals, and corrections.	Schools and libraries.	Recreation.	All other.		
MICHIGAN—Continued.									
INCORPORATED PLACES HAVING A POPULATION OF 2,500 TO 8,000—Continued.									
Grand Ledge	$161,300	$2,500	$2,000	.....	$83,000	.....	$300	$73,500	.....
Greenville	213,201	10,000	2,000	.....	120,551	.....	650	80,000	.....
Hamtramck	164,000	5,000	.....	.....	155,000	.....	4,000	(1)	.....
Hastings	185,300	21,600	1,500	.....	105,000	$400	6,800	50,000	.....
Highland Park	1,186,525	65,000	.....	.....	389,525	.....	6,000	726,000	.....
Hillsdale	417,200	49,500	5,000	.....	205,000	2,000	500	155,000	$200
Houghton	430,873	23,247	17,571	.....	122,000	5,150	12,905	250,000	.....
Ionia	256,719	21,900	8,700	.....	113,554	.....	2,500	110,065	.....
Lapeer	134,500	8,000	.....	$1,500	45,000	.....	5,000	75,000	.....
Manistique	189,665	8,000	5,300	3,500	84,000	.....	3,865	85,000	.....
Marine City	145,500	27,000	5,000	.....	53,500	25,000	1,000	34,000	.....
Marshall	422,982	10,500	12,000	.....	209,000	.....	2,500	188,982	.....
Midland	82,500	3,000	1,500	.....	65,000	.....	.....	13,000	.....
Monroe	226,870	9,500	6,970	.....	179,000	2,000	4,250	25,150	.....
Mount Clemens	558,500	2,000	36,500	.....	385,000	9,000	6,000	120,000	.....
Mount Pleasant	184,900	2,250	1,650	.....	66,000	35,000	.....	80,000	.....
Munising	118,350	5,500	3,050	.....	85,000	.....	1,500	23,300	.....
Niles	386,700	3,700	8,000	.....	178,000	500	500	196,000	.....
Norway	273,710	23,000	5,675	.....	75,000	.....	5,035	165,000	.....
Onaway	85,025	15,500	4,025	.....	30,000	.....	500	35,000	.....
Otsego	140,997	6,001	3,544	.....	73,800	1,300	6,744	49,608	.....
Petoskey	422,523	36,000	8,050	.....	110,702	12,500	6,000	249,271	.....
Red Jacket	179,927	31,936	41,810	.....	(1)	4,000	5,021	97,160	.....
River Rouge	192,500	200	4,800	.....	175,000	.....	2,500	10,000	.....
St. Clair	147,587	3,500	5,500	.....	58,828	10,000	500	69,259	.....
St. Johns	129,217	.....	5,750	.....	56,850	1,000	617	65,000	.....
St. Josephs	560,500	10,000	5,000	.....	143,500	48,000	9,000	345,000	.....
South Haven	297,000	5,000	2,000	.....	140,000	25,000	5,000	120,000	.....
Sturgis	467,689	2,000	11,277	.....	113,605	2,000	750	338,057	.....
Three Rivers	239,500	.....	5,800	.....	104,000	10,000	700	119,000	.....
Ypsilanti	620,000	1,000	20,000	.....	308,000	40,000	26,000	225,000	.....
MINNESOTA.									
Total	$72,562,412	$3,481,341	$3,603,707	$1,654,147	$22,996,829	$12,966,877	$729,497	$26,404,892	$725,122
INCORPORATED PLACES HAVING A POPULATION OF 30,000 AND OVER.									
Duluth	$9,475,574	$108,252	$457,428	$48,851	$3,053,286	$1,409,846	$85,815	$4,294,600	$17,496
Minneapolis	27,973,282	1,743,623	1,472,491	992,226	7,293,878	7,085,531	357,716	8,473,759	554,058
St. Paul	19,512,828	750,000	1,005,000	561,000	4,909,600	3,573,700	87,400	8,575,000	51,128
INCORPORATED PLACES HAVING A POPULATION OF 8,000 TO 30,000.									
Brainerd	$433,370	$1,093	$10,550	.....	$245,821	$49,575	$9,800	$116,531	.....
Faribault	382,043	45,661	20,964	.....	137,537	23,608	8,915	143,358	$2,000
Hibbing	1,069,954	116,577	63,500	3,826	690,164	26,391	3,500	155,996	.....
Mankato	625,555	15,973	36,986	614	318,259	66,378	2,564	184,781	.....
Red Wing	794,806	50,624	39,768	1,200	223,900	52,000	5,384	421,930	.....
St. Cloud	346,947	1,500	18,900	1,600	153,500	18,950	3,750	148,747	.....
Stillwater	667,303	17,500	40,000	15,000	325,803	53,000	16,000	200,000	.....
Virginia	844,216	28,728	50,429	2,518	693,496	35,000	28,545	5,500	.....
Winona	1,346,101	29,149	52,579	.....	459,483	208,491	28,870	562,529	5,000
INCORPORATED PLACES HAVING A POPULATION OF 2,500 TO 8,000.									
Albert Lea	$321,920	$34,000	$6,000	.....	$25,000	$46,500	$16,000	$169,000	$25,420
Alexandria	116,637	5,550	3,500	$2,250	18,500	3,000	800	83,037	.....
Anoka	205,100	11,500	5,500	.....	106,500	.....	500	81,100	.....
Austin	474,362	21,000	34,010	.....	197,437	2,600	7,280	200,779	11,256
Bemidji	316,045	21,759	5,131	165	158,190	44,800	6,000	80,000	.....
Chisholm	549,836	48,803	13,260	3,897	328,222	10,000	1,500	144,154	.....
Cloquet	372,800	22,000	14,500	.....	170,500	12,000	3,500	150,300	.....
Crookston	237,704	35,000	11,204	.....	180,600	8,400	2,000	500	.....
Detroit	193,859	4,414	3,862	.....	89,600	5,000	549	90,434	.....
East Grand Forks	297,704	8,850	10,894	.....	140,000	8,500	1,000	128,460	.....
Ely	385,721	6,500	7,750	.....	228,971	.....	2,500	140,000	.....
Eveleth	619,773	23,500	70,000	4,200	345,473	33,000	3,300	140,300	.....
Fairmont	212,281	21,100	2,600	.....	62,600	5,100	3,900	116,981	.....
Fergus Falls	319,429	16,000	10,710	200	151,968	5,000	1,200	132,672	1,679
Hastings	148,429	5,000	3,000	4,000	57,500	100	1,000	67,000	10,829

[1] Not reported.

TABLE 11.—VALUE AT CLOSE OF FISCAL YEAR OF PUBLIC PROPERTIES AND ASSETS OF FUNDS, OTHER THAN SINKING FUNDS, OF INCORPORATED PLACES HAVING A POPULATION OF 2,500 AND OVER: 1913—Continued.

[For a text discussion of this table, see page 409.]

INCORPORATED PLACE.	Total.	LANDS, BUILDINGS, AND EQUIPMENT OF GENERAL DEPARTMENTS.						Lands, buildings, and equipment of public service enterprises.	Assets of investment and public trust funds.
		General government.	Protection to person and property.	Charities, hospitals, and corrections.	Schools and libraries.	Recreation.	All other.		
MINNESOTA—Continued.									
INCORPORATED PLACES HAVING A POPULATION OF 2,500 TO 8,000—Continued.									
Lake City	$187,002	$16,000	$4,310	.....	$93,800	$15,000	$2,192	$55,700	.....
Little Falls	154,363	11,100	6,000	.....	128,563	4,500	3,800	400	.....
Luverne	147,250	8,250	1,500	.....	87,000	.....	500	50,000	.....
Melrose	87,500	10,800	3,400	.....	20,100	3,900	675	48,625	.....
Montevideo	177,050	35,000	4,550	.....	83,000	10,000	4,500	40,000	.....
Moorhead	259,427	5,200	10,600	.....	84,086	1,000	1,200	157,341	.....
New Ulm	301,217	2,000	14,882	$800	78,100	8,300	3,640	193,495	.....
Northfield	271,976	5,100	7,800	.....	186,500	15,000	2,500	55,076	.....
Owatonna	131,774	31,000	1,800	.....	66,500	000	750	7,400	$23,724
Richfield	18,110	1,500	.....	.....	16,410	.....	200	.....	.....
Rochester	645,282	12,500	28,250	1,200	280,000	100,000	500	200,300	22,532
St. Peter	202,295	175	6,500	600	119,170	.....	1,000	74,850	.....
South St. Paul	356,210	20,700	16,500	.....	263,000	.....	600	55,410	.....
Staples	146,500	2,000	4,500	.....	65,300	1,500	200	73,000	.....
Thief River Falls	291,878	51,000	5,200	.....	121,500	1,650	2,550	109,978	.....
Two Harbors	341,387	7,310	6,099	.....	195,767	12,557	11,642	108,012	.....
Wabasha	53,905	5,250	6,100	.....	41,295	400	360	500	.....
Waseca	179,600	20,800	1,500	.....	89,050	4,000	1,800	62,450	.....
West Minneapolis	120,200	17,500	1,100	.....	71,600	.....	800	29,200	.....
West St. Paul	33,400	12,000	.....	.....	21,300	.....	100	.....	.....
Willmar	212,507	12,500	2,600	.....	119,000	2,000	700	75,707	.....
MISSISSIPPI.									
Total	$8,726,996	$469,432	$405,189	$51,600	$2,667,749	$304,250	$326,293	$4,437,403	$65,080
INCORPORATED PLACES HAVING A POPULATION OF 8,000 TO 30,000.									
Biloxi	$329,150	$17,450	$11,700	.....	$105,000	$15,000	$5,000	$175,000	.....
Columbus	294,539	41,750	19,750	.....	92,000	.....	47,761	93,278	.....
Greenville	480,500	15,500	37,000	.....	102,000	6,000	.....	320,000	.....
Hattiesburg	409,409	21,500	13,874	.....	167,500	12,750	3,285	190,500	.....
Jackson	920,571	48,154	98,056	.....	313,540	90,000	18,489	352,332	.....
Laurel	326,446	20,000	9,150	.....	176,610	8,000	6,500	106,186	.....
Meridian	1,381,038	76,688	54,300	$1,000	390,500	75,000	33,550	750,000	.....
Natchez	806,988	47,500	50,000	50,000	330,000	75,000	3,000	251,488	.....
Vicksburg	(1)	.....	.....	.....	.....	.....	.....	.....	.....
INCORPORATED PLACES HAVING A POPULATION OF 2,500 TO 8,000.									
Aberdeen	$100,000	$30,500	$7,000	.....	$35,000	.....	$2,500	$25,000	.....
Bay St. Louis	21,750	10,250	(1)	.....	10,700	.....	800	.....	.....
Brookhaven	202,000	12,000	3,500	.....	60,000	$1,500	.....	125,000	.....
Canton	142,600	1,000	800	.....	15,000	.....	800	125,000	.....
Clarksdale	286,996	1,500	7,341	.....	54,944	.....	11,534	211,677	.....
Collins	53,500	1,500	1,500	.....	10,000	.....	500	40,000	.....
Corinth	142,500	.....	1,500	.....	50,000	.....	1,000	90,000	.....
Greenwood	337,000	18,500	11,500	.....	127,000	.....	30,000	150,000	.....
Grenada	191,400	3,700	1,000	.....	33,500	.....	3,200	150,000	.....
Gulfport	258,081	14,832	29,441	.....	62,136	.....	4,459	147,213	.....
McComb	226,300	3,500	4,000	.....	63,500	.....	4,500	150,800	.....
Moss Point	66,500	.....	4,000	.....	46,500	.....	16,000	.....	.....
Okolona	118,000	3,500	500	.....	40,000	.....	4,000	70,000	.....
Pascagoula	49,600	.....	2,000	.....	35,000	.....	300	12,000	.....
Starkville	113,000	3,000	.....	.....	42,000	.....	1,000	67,000	.....
Tupelo	329,000	25,000	7,000	.....	52,000	.....	22,000	223,000	.....
Water Valley	226,500	.....	2,000	.....	55,000	10,000	9,500	150,000	.....
West Point	274,012	20,516	2,660	.....	71,910	.....	2,124	176,802	.....
Winona	33,000	.....	(1)	.....	30,000	.....	2,000	1,000	.....
Yazoo City	606,616	31,592	25,617	$600	96,409	11,000	92,191	284,127	$65,080
MISSOURI.									
Total	$116,128,965	$7,154,498	$4,375,992	$5,608,654	$35,222,001	$23,838,386	$729,284	$35,315,569	$3,884,581
INCORPORATED PLACES HAVING A POPULATION OF 30,000 AND OVER.									
Joplin	$1,006,921	$51,275	$57,754	.....	$645,662	$42,150	$32,250	$152,830	$25,000
Kansas City	28,933,048	497,398	655,732	$1,194,351	7,478,456	9,600,652	150,357	9,286,668	69,434
St. Joseph	2,877,144	142,960	329,980	18,073	1,782,844	379,361	125,980	69,899	28,047
St. Louis	70,779,880	5,706,000	2,843,930	4,340,230	18,926,790	13,285,373	270,200	21,645,257	3,762,100
Springfield	770,761	5,000	145,500	2,200	529,399	22,000	56,700	9,962	.....

[1] Not reported.

TABLE 11.—VALUE AT CLOSE OF FISCAL YEAR OF PUBLIC PROPERTIES AND ASSETS OF FUNDS, OTHER THAN SINKING FUNDS, OF INCORPORATED PLACES HAVING A POPULATION OF 2,500 AND OVER: 1913—Continued.

[For a text discussion of this table, see page 410.]

INCORPORATED PLACE.	Total.	LANDS, BUILDINGS, AND EQUIPMENT OF GENERAL DEPARTMENTS.						Lands, buildings, and equipment of public service enterprises.	Assets of investment and public trust funds.
		General government.	Protection to person and property.	Charities, hospitals, and corrections.	Schools and libraries.	Recreation.	All other.		
MISSOURI—Continued.									
INCORPORATED PLACES HAVING A POPULATION OF 8,000 TO 30,000.									
Cape Girardeau	$150,300	$13,500	$13,000	.....	$92,800	$20,000	$1,000	$10,000	.....
Carthage	790,324	50,400	16,750	.....	272,000	170,000	250	280,924	.....
Columbia	562,808	.....	6,000	.....	224,658	.....	.....	332,150	.....
Hannibal	745,254	85,000	32,416	$42,000	360,900	65,000	441	159,497	.....
Independence	442,021	22,500	16,000	.....	300,000	.....	2,000	101,521	.....
Jefferson City	279,500	82,000	10,500	2,000	163,000	.....	8,000	14,000	.....
Moberly	625,500	30,000	53,000	.....	337,500	.....	.....	205,000	.....
St. Charles	270,900	11,000	10,100	.....	61,500	.....	2,800	185,500	.....
Sedalia	687,156	80,000	42,000	5,000	375,000	129,000	31,156	25,000	.....
Webb City	294,000	31,500	6,500	.....	250,000	.....	6,000	.....	.....
INCORPORATED PLACES HAVING A POPULATION OF 2,500 TO 8,000.									
Aurora	$119,300	$24,000	$2,000	$300	$87,000	.....	$1,000	$5,000	.....
Boonville	172,000	.....	7,500	2,000	55,000	$3,000	2,500	102,000	.....
Brookfield	183,000	1,500	5,000	.....	90,000	20,000	.....	66,500	.....
Butler	119,267	5,500	1,500	.....	74,000	.....	3,500	34,767	.....
Cameron	172,750	100	1,150	.....	46,000	15,000	500	110,000	.....
Carrollton	114,900	3,250	1,100	.....	110,000	.....	550	.....	.....
Carterville	68,250	3,900	3,000	.....	60,000	.....	1,350	(1)	.....
Caruthersville	70,850	8,500	3,850	.....	28,000	.....	500	30,000	.....
Charleston	60,000	.....	.....	.....	45,000	.....	.....	15,000	.....
Chillicothe	208,500	20,600	14,800	.....	93,000	.....	1,900	78,200	.....
Clinton	174,300	6,600	2,500	.....	120,700	.....	1,000	43,500	.....
De Soto	125,700	1,300	1,000	.....	51,300	.....	100	72,000	.....
Eldorado Springs	143,500	.....	3,500	.....	60,000	.....	3,000	77,000	.....
Excelsior Springs	86,000	8,000	2,500	.....	60,000	15,000	500	.....	.....
Farmington	138,800	.....	.....	.....	65,800	.....	.....	73,000	.....
Fayette	148,500	1,000	4,500	.....	65,000	.....	.....	78,000	.....
Festus	48,050	.....	150	.....	22,600	.....	50	25,250	.....
Fredericktown	127,000	.....	.....	.....	87,000	.....	.....	40,000	.....
Fulton	207,900	9,000	2,300	1,000	90,600	.....	3,000	102,000	.....
Higginsville	144,300	23,100	1,600	.....	42,350	1,000	250	76,000	.....
Kennett	128,300	6,000	550	.....	36,500	.....	250	85,000	.....
Kirksville	43,896	.....	.....	.....	11,000	.....	.....	32,896	.....
Kirkwood	136,438	1,500	.....	.....	61,200	1,200	3,500	69,038	.....
Lexington	122,800	34,500	2,350	.....	85,000	.....	500	450	.....
Liberty	116,750	2,500	500	.....	67,500	.....	250	46,000	.....
Louisiana	115,200	4,200	3,500	.....	80,800	500	.....	26,200	.....
Macon	134,600	5,000	1,200	.....	51,000	2,000	.....	75,400	.....
Maplewood	109,000	.....	.....	.....	107,000	.....	2,000	.....	.....
Marceline	111,000	.....	3,000	.....	28,000	10,000	.....	70,000	.....
Marshall	164,235	11,000	1,775	.....	71,000	.....	250	80,210	.....
Maryville	271,350	.....	11,200	.....	183,800	.....	1,200	75,150	.....
Mexico	180,000	9,500	11,500	.....	130,000	15,000	.....	14,000	.....
Monette	232,500	12,000	1,000	.....	43,500	.....	1,000	175,000	.....
Neosho	155,000	2,200	1,550	.....	87,000	4,000	250	60,000	.....
Nevada	130,750	8,000	2,000	.....	120,000	.....	500	250	.....
Poplar Bluff	480,000	51,000	3,000	.....	215,000	.....	1,000	210,000	.....
Rich Hill	162,500	10,000	4,000	.....	39,500	15,000	1,000	93,000	.....
Richmond	140,105	5,500	1,255	.....	68,000	.....	100	65,250	.....
Sikeston	179,000	20,000	1,000	.....	70,000	8,000	.....	80,000	.....
Slater	131,050	3,000	1,600	.....	30,500	.....	350	95,600	.....
Trenton	243,015	19,215	5,900	1,500	130,000	9,150	1,800	75,450	.....
Warrensburg	137,750	20,500	1,500	.....	60,500	.....	.....	55,250	.....
Washington	29,200	4,000	2,000	.....	18,200	.....	5,000	.....	.....
Webster Groves	560,142	.....	18,500	.....	232,142	6,000	3,500	300,000	.....
West Plains	66,000	.....	.....	.....	41,000	.....	.....	25,000	.....
MONTANA.									
Total	$6,907,025	$397,648	$362,820	$7,800	$3,696,258	$337,751	$162,141	$1,917,687	$24,920
INCORPORATED PLACES HAVING A POPULATION OF 30,000 AND OVER.									
Butte	$1,361,545	$104,386	$135,518	.....	$1,014,527	$5,975	$85,477	.....	$15,662
INCORPORATED PLACES HAVING A POPULATION OF 8,000 TO 30,000.									
Anaconda	$370,013	$32,698	$21,875	.....	$288,500	$25,200	$1,092	$450	$198
Billings	245,600	83,325	25,646	$4,000	94,464	30,000	8,165	.....	.....
Great Falls	1,207,144	.....	65,000	.....	489,644	150,000	11,000	491,500	.....
Helena	998,850	21,500	21,000	.....	527,500	9,000	19,850	400,000	.....
Missoula	443,905	28,192	38,853	.....	327,601	30,500	9,499	6,000	3,260

[1] Not reported

TABLE 11.—VALUE AT CLOSE OF FISCAL YEAR OF PUBLIC PROPERTIES AND ASSETS OF FUNDS, OTHER THAN SINKING FUNDS, OF INCORPORATED PLACES HAVING A POPULATION OF 2,500 AND OVER: 1913—Continued.

[For a text discussion of this table, see page 409.]

INCORPORATED PLACE.	Total.	LANDS, BUILDINGS, AND EQUIPMENT OF GENERAL DEPARTMENTS.						Lands, buildings, and equipment of public service enterprises.	Assets of investment and public trust funds.
		General government.	Protection to person and property.	Charities, hospitals, and corrections.	Schools and libraries.	Recreation.	All other.		
MONTANA—Continued.									
INCORPORATED PLACES HAVING A POPULATION OF 2,500 TO 8,000.									
Bozeman	$582,790	$42,800	$15,220	.....	$198,650	$21,700	$4,420	$300,000	.....
Deer Lodge	87,300	.....	6,000	$1,300	68,500	6,500	500	4,500	.....
Havre	99,232	9,000	1,000	.....	85,000	4,000	.....	(1)	$232
Kalispell	201,875	22,672	3,807	.....	124,500	38,901	10,733	.....	1,262
Lewiston	493,306	28,000	7,000	.....	143,500	5,000	5,500	300,000	4,306
Livingston	162,445	24,120	13,500	2,500	122,000	.....	325	.....	.....
Miles City	454,895	955	4,051	.....	123,872	10,975	1,805	313,237	.....
Red Lodge	198,125	.....	4,350	.....	88,000	.....	3,775	102,000	.....
NEBRASKA.									
Total	$25,239,790	$1,112,363	$825,431	$117,975	$8,191,530	$2,957,200	$490,347	$11,430,055	$114,889
INCORPORATED PLACES HAVING A POPULATION OF 30,000 AND OVER.									
Lincoln	$3,129,551	$82,900	$195,026	$6,975	$976,000	$134,300	$157,050	$1,576,000	$1,300
Omaha	14,569,029	742,800	417,270	111,000	3,540,870	2,345,000	296,500	7,002,000	113,589
INCORPORATED PLACES HAVING A POPULATION OF 8,000 TO 30,000.									
Beatrice	$533,850	$10,000	$5,000	.....	$243,100	$25,000	$750	$250,000	.....
Fremont	850,100	21,000	9,100	.....	277,000	65,000	3,000	475,000	.....
Grand Island	550,327	52,000	16,200	.....	239,500	20,200	500	221,927	.....
Hastings	764,975	7,750	3,525	.....	304,600	69,000	1,000	379,100	.....
South Omaha	918,400	56,500	87,100	.....	644,000	130,000	800	.....	.....
INCORPORATED PLACES HAVING A POPULATION OF 2,500 TO 8,000.									
Alliance	$338,100	$8,500	$3,000	.....	$161,100	.....	$500	$165,000	.....
Auburn	146,202	3,500	950	.....	87,000	.....	752	54,000	.....
Aurora	167,200	.....	600	.....	107,800	.....	800	58,000	.....
Benson	129,200	1,700	3,200	.....	74,000	.....	300	50,000	.....
Blair	155,763	18,513	3,900	.....	90,500	.....	350	42,500	.....
Chadron	208,600	5,300	9,500	.....	55,600	$6,200	2,000	130,000	.....
Columbus	186,000	500	7,500	.....	14,000	58,000	6,000	100,000	.....
Fairbury	291,580	4,000	1,500	.....	133,180	17,500	200	135,200	.....
Falls City	209,500	.....	2,000	.....	95,000	12,000	500	100,000	.....
Havelock	168,800	10,800	2,500	.....	69,000	15,000	1,500	70,000	.....
Holdredge	158,900	6,200	2,700	.....	79,500	.....	500	70,000	.....
Kearney	428,950	33,500	15,250	.....	227,700	10,000	2,500	140,000	.....
McCook	199,000	.....	.....	.....	120,000	.....	.....	79,000	.....
Nebraska City	246,805	6,400	3,550	.....	208,100	15,500	3,070	10,185	.....
Norfolk	121,500	17,000	7,250	.....	15,000	.....	6,250	76,000	.....
North Platte	213,240	3,500	9,010	.....	119,130	.....	600	81,000	.....
Plattsmouth	89,350	4,400	2,550	.....	66,850	4,500	1,050	10,000	.....
University Place	141,418	1,000	3,000	.....	81,500	.....	775	55,143	.....
Wymore	154,350	.....	3,750	.....	30,500	20,000	100	100,000	.....
York	169,100	14,600	10,500	.....	131,000	10,000	3,000	.....	.....
NEVADA.									
Total	$687,070	$89,250	$107,100	.....	$447,270	$30,000	$13,450	.....	.....
INCORPORATED PLACES HAVING A POPULATION OF 8,000 TO 30,000.									
Reno	$627,100	$85,000	$102,000	.....	$400,000	$30,000	$10,100	.....	.....
INCORPORATED PLACES HAVING A POPULATION OF 2,500 TO 8,000.									
Sparks	$59,970	$4,250	$5,100	.....	$47,270	.....	$3,350	.....	.....

[1] Not reported.

TABLE 11.—VALUE AT CLOSE OF FISCAL YEAR OF PUBLIC PROPERTIES AND ASSETS OF FUNDS, OTHER THAN SINKING FUNDS, OF INCORPORATED PLACES HAVING A POPULATION OF 2,500 AND OVER: 1913—Continued.

[For a text discussion of this table, see page 410.]

INCORPORATED PLACE.	Total.	LANDS, BUILDINGS, AND EQUIPMENT OF GENERAL DEPARTMENTS.						Lands, buildings, and equipment of public service enterprises.	Assets of investment and public trust funds.
		General government.	Protection to person and property.	Charities, hospitals, and corrections.	Schools and libraries.	Recreation.	All other.		
NEW HAMPSHIRE.									
Total	$17,580,904	$1,422,988	$1,429,111	$297,703	$5,004,474	$1,706,048	$396,431	$6,764,624	$559,525
INCORPORATED PLACES HAVING A POPULATION OF 30,000 AND OVER.									
Manchester	$6,484,370	$262,950	$429,707	$110,500	$1,165,947	$1,418,330	$97,957	$2,907,804	$91,175
INCORPORATED PLACES HAVING A POPULATION OF 8,000 TO 30,000.									
Berlin	$230,122	$6,561	$51,808	.....	$143,452	.....	$27,101	$1,200	.....
Concord	2,296,717	159,413	338,801	$903	617,500	$32,508	33,250	1,071,595	$42,747
Dover	1,359,324	235,000	65,000	90,000	340,000	20,000	20,000	536,911	52,413
Keene	708,546	52,500	30,000	.....	205,000	14,255	27,667	313,150	65,974
Laconia	553,424	3,000	44,285	37,600	252,942	10,500	19,019	.....	186,078
Nashua	812,196	71,800	179,000	9,700	483,231	20,000	32,100	(1)	16,365
Portsmouth	684,970	10,500	60,220	13,000	194,976	.....	31,274	375,000	.....
Rochester	815,000	105,000	55,000	.....	190,000	50,000	15,000	400,000	.....
INCORPORATED PLACES HAVING A POPULATION OF 2,500 TO 8,000.									
Claremont town	$535,399	$83,000	$11,740	.....	$106,000	$41,000	$4,000	$239,265	$50,394
Conway town	91,400	5,500	5,800	.....	79,000	.....	1,100	.....	.....
Derry town	249,765	24,000	10,500	.....	61,000	.....	4,966	149,299	.....
Exeter town	353,718	46,200	55,500	.....	229,000	2,500	3,000	.....	17,518
Farmington town	65,500	31,500	5,500	.....	20,500	500	6,500	.....	1,000
Franklin	254,497	50,000	10,400	$30,000	112,835	12,000	39,262	.....	.....
Goffstown town	65,400	12,300	5,000	.....	44,500	.....	1,600	(1)	2,000
Haverhill town	125,619	5,000	15,500	6,000	91,000	1,000	250	1,000	5,869
Lancaster town	163,779	25,614	50	.....	115,500	12,000	5,000	1,500	4,115
Lebanon town	280,239	40,000	10,000	.....	105,000	20,000	10,000	77,000	18,239
Littleton	8,400	.....	5,500	.....	.....	.....	2,900	.....	.....
Littleton town	392,660	38,000	150	.....	106,500	15,000	2,900	230,000	110
Milford town	213,550	50,500	6,000	.....	52,500	9,000	5,550	90,000	.....
Newmarket town	99,500	5,000	3,500	.....	40,500	.....	500	50,000	.....
Newport town	217,000	30,000	17,000	.....	46,000	8,000	4,000	112,000	.....
Pembroke town	36,376	2,150	3,600	.....	29,591	.....	1,035	.....	.....
Somersworth	364,055	30,000	7,700	.....	96,000	19,455	.....	208,900	2,000
Walpole town	119,378	37,500	1,850	.....	76,000	.....	500	.....	3,528
NEW JERSEY.									
Total	$135,645,218	$8,541,760	$7,780,234	$2,299,203	$45,321,961	$16,888,441	$2,906,442	$49,883,386	$2,023,791
INCORPORATED PLACES HAVING A POPULATION OF 30,000 AND OVER.									
Atlantic City	$5,948,737	$325,000	$465,000	$115,000	$1,547,000	$1,608,679	$165,000	$1,670,972	$52,086
Bayonne	3,124,219	86,587	288,710	.....	1,937,154	156,558	47,391	594,578	13,241
Camden	5,270,059	152,264	325,140	64,350	1,388,005	282,000	90,355	2,896,177	71,768
East Orange	3,422,027	45,924	167,865	.....	1,631,503	111,029	27,797	1,414,818	23,091
Elizabeth	1,670,056	162,000	287,350	87,500	825,737	169,700	39,600	58,200	39,969
Hoboken	3,710,197	202,000	287,272	.....	1,683,739	612,000	37,600	865,000	22,586
Jersey City	22,578,175	775,000	694,967	341,400	6,059,394	1,204,544	1,054,363	12,342,258	106,249
Newark	45,855,118	3,242,133	1,902,233	1,281,703	9,321,989	9,779,934	492,171	19,510,081	324,874
Orange	1,737,634	.....	77,695	.....	603,825	25,000	91,800	928,118	11,196
Passaic	2,237,709	263,750	209,011	50,050	1,416,325	271,650	18,519	.....	8,404
Paterson	4,814,035	583,500	487,500	210,000	2,879,213	462,800	117,500	26,000	47,522
Perth Amboy	1,752,029	40,000	99,091	16,000	571,107	50,000	.....	975,610	221
Trenton	6,218,117	816,511	376,572	57,350	1,442,918	382,719	67,042	3,000,768	74,237
West Hoboken	192,800	24,000	55,400	.....	72,000	40,000	600	800	.....
INCORPORATED PLACES HAVING A POPULATION OF 8,000 TO 30,000.									
Asbury Park	$1,943,682	[2] $90,117	(2)	.....	$313,752	$400,000	.....	$270,096	$869,717
Bloomfield	947,766	11,500	$34,067	$1,100	602,596	124 933	$400	173,170	.....
Bridgeton	689,472	13,000	13,000	.....	142,200	200,000	.....	243,272	78,000
Burlington	457,085	900	19,385	.....	137,200	.....	44,500	230,000	25,100
Englewood	300,721	16,000	15,000	.....	269,200	(1)	.....	.....	521

[1] Not reported.

[2] Value of properties of fire department included with value of those of general government.

TABLE 11.—VALUE AT CLOSE OF FISCAL YEAR OF PUBLIC PROPERTIES AND ASSETS OF FUNDS, OTHER THAN SINKING FUNDS, OF INCORPORATED PLACES HAVING A POPULATION OF 2,500 AND OVER: 1913—Continued.

[For a text discussion of this table, see page 411.]

INCORPORATED PLACE.	Total.	LANDS, BUILDINGS, AND EQUIPMENT OF GENERAL DEPARTMENTS.						Lands, buildings, and equipment of public service enterprises.	Assets of investment and public trust funds.
		General government.	Protection to person and property.	Charities, hospitals, and corrections.	Schools and libraries.	Recreation.	All other.		
NEW JERSEY—Continued.									
INCORPORATED PLACES HAVING A POPULATION OF 8,000 TO 30,000—Continued.									
Garfield	347,405	$20,300	$5,675		$197,150		$200	$124,080	
Gloucester	642,000	50,000	20,000		200,000		2,000	370,000	
Hackensack	634,165	2,750	94,585		485,950	$39,280	11,600		
Harrison	401,300	45,500	72,400		200,600		1,000	81,800	
Irvington	486,340	53,500	53,590		340,050	32,500	6,700		
Kearny	969,110	100,000	87,000		537,110	30,000	10,000	205,000	
Long Branch	616,300	26,100	38,100		436,000	115,000	1,100		
Millville	180,475	10,500	2,000		131,575			36,400	
Montclair	1,314,190	340,313	73,914		763,217	136,746			
Morristown	731,285	15,000	143,000		266,500	200,000	106,785		
New Brunswick	1,275,776		113,000	$30,000	273,700	121,000	5,400	731,676	$1,000
Phillipsburg	382,225	(1)	[1] 212,225		152,500		17,500		
Plainfield	1,042,103	21,150	117,500	30,000	656,575	40,000	107,700		69,178
Rahway	605,000	1,000	53,800	6,000	183,000		3,650	357,550	
Union	679,109	80,000	72,500		498,500	20,000	7,500		609
West New York	372,250	12,000	92,000		264,750		3,500		
West Orange	473,787	16,337	61,510		383,700	5,700	6,540		
INCORPORATED PLACES HAVING A POPULATION OF 2,500 TO 8,000.									
Boonton	$101,567	$3,000	$13,750		$68,500	$1,000	$600		$14,717
Bordentown	198,626	15,000	7,250	$750	37,000		340	$138,286	
Boundbrook	137,000				136,000		1,000		
Carlstadt	94,150	10,750	5,000		72,900	5,000	500		
Cliffside Park	198,063	15,833	8,880		173,350				
Collingswood	125,400				115,900		9,500		
Dover	442,745	763	21,609		160,000	10,000	3,977	246,396	
East Newark	62,300	13,300	4,600		34,400			10,000	
East Rutherford	181,637	44,512	10,125		125,000		2,000		
Edgewater	225,690	47,750	15,950		126,000			35,990	
Flemington	104,500		14,000		88,500		2,000		
Fort Lee	164,000	7,500	8,000		146,500		2,000		
Freehold	279,500	15,000	13,500		95,000		6,000	150,000	
Glen Ridge	376,565		16,412		246,256	66,200	887	46,810	
Guttenberg	161,675	37,900	20,275		103,500				
Hackettstown	103,753	8,000			38,000		1,000	56,753	
Haddonfield	249,600	6,000	5,400		103,700	8,000	1,500	125,000	
Haledon	99,034		2,500		35,000			61,534	
Hammonton	209,400	3,350			90,300	5,000	750	110,000	
Hawthorne	84,300				84,300				
Keyport	155,700	5,000	4,250		84,950		1,500	60,000	
Lambertville	74,500		50,500		24,000				
Little Ferry	25,621	3,121	2,000		20,500				
Lodi	172,350	3,500	6,850		77,000			85,000	
Madison	805,057	2,000	23,000		265,200	3,000	118,000	226,786	167,071
Newton	246,500		21,000		100,000		500	125,000	
North Plainfield	218,065		21,000		195,565		1,500		
Nutley	445,650	1,000	16,300		250,500	55,000	600	122,250	
Pleasantville	89,600	12,350	6,350		70,400		500		
Princeton	331,350		32,000		200,000		99,350		
Prospect Park	65,400		1,500		63,900				
Raritan	52,600		12,000		40,300		300		
Red Bank	646,956	217,000			278,956		1,000	150,000	
Ridgewood	319,660	56,360	16,000		247,300				
Roosevelt	159,200	6,000	28,000		122,500		2,700		
Roselle	134,140	26,390	17,000		85,750		5,000		
Roselle Park	163,300	4,000	18,500		138,300		2,500		
Rutherford	381,809	26,500	8,300		321,800	10,000	14,275		934
Salem	329,500		25,000		169,000		9,000	126,500	
Secaucus	123,000	34,400	5,800		82,800				
Somerville	182,000		15,000		165,000		2,000		
South Amboy	202,600	52,000	22,000	8,000	62,000		700	57,900	
South Orange	653,747	33,745	3,676		355,000	31,569		229,757	
South River	208,080	24,000	5,030		46,700		4,350	128,000	
Summit	507,300	75,000	40,300		344,000	40,000	8,000		
Tenafly	109,425	14,700	5,725		82,000	7,000			
Vineland	323,750	22,500	5,500		100,000		750	195,000	
Wallington	129,000	15,500	3,500		70,000			40,000	
Washington	51,000	12,000	3,000		33,000	3,000			
Westfield	251,680	5,000	54,630		167,500	10,900	13,650		
Wharton	48,165	5,400	2,865		34,500	5,000	400		
Woodbury	416,550	11,000	18,350		127,700	6,000	2,000	250,000	1,500

[1] Value of properties of general government included with value of those of fire department.

TABLE 11.—VALUE AT CLOSE OF FISCAL YEAR OF PUBLIC PROPERTIES AND ASSETS OF FUNDS, OTHER THAN SINKING FUNDS, OF INCORPORATED PLACES HAVING A POPULATION OF 2,500 AND OVER: 1913—Continued.

[For a text discussion of this table, see page 411.]

INCORPORATED PLACE.	Total.	LANDS, BUILDINGS, AND EQUIPMENT OF GENERAL DEPARTMENTS.						Lands, buildings, and equipment of public service enterprises.	Assets of investment and public trust funds.
		General government.	Protection to person and property.	Charities, hospitals, and corrections.	Schools and libraries.	Recreation.	All other.		
NEW MEXICO.									
Total	$1,229,608	$56,309	$75,272	$2,207	$702,609	$45,795	$28,908	$318,508	.....
INCORPORATED PLACES HAVING A POPULATION OF 8,000 TO 30,000.									
Albuquerque	$221,535	$2,271	$18,674	$2,207	$178,909	$8,243	$11,231	.....	.....
INCORPORATED PLACES HAVING A POPULATION OF 2,500 TO 8,000.									
Clovis	$122,900	$188	$6,098	.....	(1)	(1)	$2,392	$114,222	.....
Las Cruces	43,237	400	1,000	.....	(1)	.....	.....	41,837	.....
Las Vegas city (East Las Vegas P. O.)	137,212	25,500	8,650	.....	$88,700	$13,052	1,310	.....	.....
Las Vegas town	35,000	(1)	(1)	.....	35,000	(1)	.....	.....	.....
Raton	191,400	.....	27,100	.....	148,000	16,000	300	.....	.....
Roswell	273,350	27,000	5,100	.....	140,000	8,500	7,750	85,000	.....
Santa Fe	84,000	.....	.....	.....	82,000	.....	2,000	.....	.....
Silver City	10,275	700	6,200	.....	(1)	.....	3,375	.....	.....
Tucumcari	110,699	250	2,450	.....	30,000	.....	550	77,449	.....
NEW YORK.									
Total	$1,423,475,081	$34,960,308	$42,717,871	$55,152,271	$198,704,074	$473,169,476	$17,903,790	$506,680,975	$94,186,316
INCORPORATED PLACES HAVING A POPULATION OF 30,000 AND OVER.									
Albany	$10,584,479	$499,647	$679,888	$25,000	$1,974,200	$2,939,096	$200,700	$4,127,929	$138,019
Amsterdam	1,496,218	11,000	62,875	11,500	285,743	2,000	8,100	1,115,000	.....
Auburn	1,771,320	42,000	118,965	31,500	761,344	31,500	29,509	731,248	25,254
Binghamton	3,048,179	182,000	168,600	44,500	620,800	24,000	12,950	1,862,875	132,454
Buffalo	32,954,902	2,038,733	1,971,100	524,865	7,418,325	7,868,330	1,428,703	11,112,364	592,482
Elmira	1,744,900	208,700	110,000	.....	916,500	168,000	10,000	224,500	107,200
Jamestown	2,326,434	118,000	114,205	165,000	667,000	88,200	9,000	1,158,568	6,461
Mount Vernon	2,136,549	188,918	262,050	.....	1,383,750	175,500	22,600	31,675	72,056
New Rochelle	1,702,185	94,800	299,650	.....	1,008,700	205,100	46,440	9,300	38,195
New York	1,254,108,428	26,235,695	32,407,235	53,399,466	149,255,737	452,697,211	13,630,673	435,019,407	91,463,004
Niagara Falls	1,359,440	26,000	143,700	2,250	612,000	.....	23,500	540,728	11,262
Rochester	18,194,316	553,487	1,274,180	46,297	2,830,252	2,772,311	242,946	9,990,556	484,287
Schenectady	4,144,591	122,600	276,900	14,300	1,813,500	506,000	3,150	1,352,500	55,641
Syracuse	12,747,142	891,744	548,461	821	3,466,082	1,990,574	209,104	5,523,289	117,067
Troy	6,919,594	364,600	567,000	8,200	1,588,840	399,500	239,055	3,702,900	49,499
Utica	2,648,088	216,592	298,290	95,872	1,514,347	268,844	4,400	54,495	195,248
Yonkers	8,148,159	387,500	323,000	125,000	2,904,950	580,500	96,500	3,424,071	306,638
INCORPORATED PLACES HAVING A POPULATION OF 8,000 TO 30,000.									
Batavia	$450,000	.....	.....	.....	$200,000	.....	.....	$250,000	.....
Cohoes	1,472,104	$110,000	$172,815	.....	120,615	$57,500	$2,900	1,000,000	$8,274
Corning	586,017	68,900	18,000	.....	141,590	85,150	6,412	265,965	.....
Cortland	448,962	1,500	23,500	.....	116,700	3,450	2,300	300,000	1,512
Dunkirk	1,006,312	35,000	61,000	.....	314,613	86,000	3,550	501,149	5,000
Fulton	487,260	11,000	10,500	$40,000	176,000	44,500	5,000	200,000	260
Geneva	770,987	33,000	27,630	.....	205,713	48,000	15,527	439,000	2,117
Glens Falls	1,006,477	87,909	51,525	.....	305,520	30,000	6,523	525,000	.....
Gloversville	1,213,341	47,500	41,150	.....	382,550	16,100	213,920	512,121	.....
Hornell	804,250	24,000	41,000	.....	255,750	100,000	3,500	380,000	.....
Hudson	680,950	40,000	36,250	10,800	109,900	43,300	.....	440,700	.....
Ithaca	2,041,977	50,000	96,000	.....	435,000	60,000	202,000	1,190,000	8,977
Johnstown	726,797	12,000	14,500	.....	295,297	3,000	2,000	400,000	.....
Kingston	1,825,352	208,529	67,000	115,000	519,821	.....	25,500	877,843	11,659
Lackawanna	447,544	25,578	50,900	.....	215,566	.....	155,500	.....	.....
Little Falls	1,152,005	4,000	18,750	.....	260,730	250,000	5,000	600,000	13,525
Lockport	1,463,390	12,500	45,000	40,000	464,700	15,000	5,000	850,000	31,190
Middletown	1,285,561	100,000	72,000	32,300	304,700	71,950	7,500	697,111	.....
Newburgh	2,346,091	40,000	106,000	.....	598,000	76,500	16,800	1,500,000	8,791
North Tonawanda	791,190	8,000	16,750	.....	295,621	.....	2,000	465,000	3,819
Ogdensburg	680,800	500	20,500	.....	349,650	23,150	7,000	280,000	.....
Olean	974,773	40,000	73,212	.....	372,450	70,000	6,000	413,111	.....
Oneida	496,300	6,000	39,500	4,000	180,900	15,000	900	250,000	.....
Oneonta	331,845	88,000	36,350	.....	193,000	10,000	4,495	.....	.....
Ossining	823,500	18,000	14,500	.....	230,000	150,000	1,000	410,000	.....

[1] Not reported.

TABLE 11.—VALUE AT CLOSE OF FISCAL YEAR OF PUBLIC PROPERTIES AND ASSETS OF FUNDS, OTHER THAN SINKING FUNDS, OF INCORPORATED PLACES HAVING A POPULATION OF 2,500 AND OVER: 1913—Continued.

[For a text discussion of this table, see page 411.]

INCORPORATED PLACE.	Total.	LANDS, BUILDINGS, AND EQUIPMENT OF GENERAL DEPARTMENTS.						Lands, buildings, and equipment of public service enterprises.	Assets of investment and public trust funds.
		General government.	Protection to person and property.	Charities, hospitals, and corrections.	Schools and libraries.	Recreation.	All other.		
NEW YORK—Continued.									
INCORPORATED PLACES HAVING A POPULATION OF 8,000 TO 30,000—Continued.									
Oswego	$1,237,275	$115,000	$31,900	$62,000	$198,975	$133,000	$5,500	$690,900	.....
Peekskill	1,396,000	12,000	50,500	.....	318,000	15,000	500	1,000,000	.....
Plattsburg	633,681	1,000	16,825	.....	203,455	25,210	5,000	382,191	.....
Port Chester	342,545	15,500	123,500	.....	200,000	.....	3,000	.....	$545
Port Jervis	253,375	9,000	44,000	.....	200,375	.....	.....	.....	.....
Poughkeepsie	1,245,562	80,000	133,000	95,000	347,150	75,000	4,000	500,000	11,412
Rensselaer	168,782	5,900	28,230	.....	128,152	5,000	1,500	.....	.....
Rome	1,465,560	80,000	38,000	32,000	241,100	95,000	5,000	970,000	4,460
Saratoga Springs	1,526,429	107,500	40,200	1,500	240,689	300,650	148,890	687,000	.....
Tonawanda	434,050	1,500	7,750	.....	166,300	4,000	2,500	252,000	.....
Watertown	2,363,820	115,300	265,000	215,500	1,004,472	.....	35,000	717,000	11,548
Watervliet	300,463	10,000	41,500	.....	206,350	1,000	41,613	.....	.....
White Plains	1,066,075	11,000	100,500	.....	428,075	10,000	16,500	500,000	.....
INCORPORATED PLACES HAVING A POPULATION OF 2,500 TO 8,000.									
Albion	$129,700	$24,000	$4,200	.....	$95,500	.....	$6,000	.....	.....
Amityville	105,665	.....	.....	.....	105,215	.....	450	.....	.....
Babylon	88,761	.....	8,261	.....	80,000	.....	500	.....	.....
Baldwinsville	149,800	9,000	2,000	.....	71,800	.....	2,000	$65,000	.....
Ballston Spa	175,300	50	15,900	.....	48,050	$11,000	300	100,000	.....
Bath	119,195	11,700	10,650	.....	58,845	35,000	3,000	.....	.....
Brockport	55,700	21,500	150	.....	28,250	.....	4,000	1,800	.....
Canandaigua	785 995	4,500	26,200	$2,600	271,880	28,000	5,500	436,300	$11,015
Canastota	239,200	10,200	3,000	.....	110,000	.....	1,000	115,000	.....
Canton	153,752	100	5,650	.....	94,602	.....	3,400	50,000	.....
Carthage	432,798	18,500	13,573	.....	72,725	.....	3,000	325,000	.....
Catskill	152,073	.....	.....	.....	152,073	.....	.....	.....	.....
Clyde	101,000	18,000	.....	.....	57,000	25,500	500	.....	.....
Cold Springs	199,750	3,500	.....	.....	40,000	.....	250	50,000	106,000
Cornwall	211,027	5,500	9,600	.....	34,500	1,000	.....	160,427	.....
Dansville	228,359	9,500	29,359	.....	75,000	10,000	4,500	100,000	.....
Depew	124,120	27,500	10,000	.....	56,470	5,000	25,150	.....	.....
Dobbs Ferry	183,737	3,200	24,800	.....	137,500	17,000	1,237	.....	.....
Dolgeville	146,485	200	1,900	.....	60,645	5,000	250	78,490	.....
East Aurora	183,750	.....	7,500	.....	58,250	14,000	4,000	100,000	.....
East Syracuse	287,825	5,500	1,000	.....	77,825	.....	3,500	200,000	.....
Ellenville	194,200	5,000	6,000	.....	32,000	.....	1,200	150,000	.....
Elmira Heights	47,631	15,500	600	.....	31,031	.....	500	.....	.....
Fairport	155,582	.....	3,000	.....	62,835	.....	300	89,447	.....
Fishkill Landing	160,350	150	16,600	.....	62,000	.....	41,600	40,000	.....
Fort Edward	181,802	4,400	4,850	.....	46,852	.....	700	125,000	.....
Fort Plain	147,200	10,300	4,500	.....	34,500	.....	400	97,500	.....
Frankfort	161,684	500	13,800	.....	64,750	.....	340	82,294	.....
Fredonia	401,000	45,000	20,000	.....	65,000	25,000	46,000	200,000	.....
Freeport	300,132	600	21,800	.....	200,000	.....	500	77,232	.....
Goshen	265,000	10,000	10,000	.....	70,000	.....	.....	175,000	.....
Gouverneur	215,850	150	7,500	.....	104,400	.....	3,800	100,000	.....
Granville	232,371	150	1,500	.....	79,221	1,000	500	150,000	.....
Green Island	83,200	10,500	22,200	.....	43,000	2,000	2,500	3,000	.....
Greenport	157,000	.....	11,000	.....	79,000	500	1,500	65,000	.....
Hastings-upon-Hudson	177,000	11,000	.....	.....	140,000	18,000	.....	8,000	.....
Haverstraw	263,360	10,850	43,000	.....	200,000	5,000	4,510	.....	.....
Hempstead	745,592	36,500	13,000	.....	200,000	.....	252,000	150,000	94,092
Herkimer	417,990	46,500	17,149	.....	146,387	20,100	23,206	164,648	.....
Homer	98,050	.....	5,200	.....	61,000	650	1,200	30,000	.....
Hoosick Falls	235,978	26,000	18,300	.....	80,878	3,300	7,500	100,000	.....
Hudson Falls	158,820	12,300	16,220	.....	116,800	12,000	1,500	.....	.....
Ilion	490,033	21,000	13,100	.....	146,781	.....	4,500	301,652	3,000
Lancaster	230,750	31,500	4,750	.....	31,000	.....	38,500	125,000	.....
Leroy	191,442	4,908	5,000	.....	108,534	.....	3,000	70,000	.....
Lestershire	201,100	45,000	.....	.....	78,500	2,100	500	75,000	.....
Lowville	152,688	6,000	7,000	.....	27,000	.....	500	112,188	.....
Lyons	155,000	31,000	3,000	.....	90,000	30,500	500	.....	.....
Malone	459,076	891	22,123	.....	164,820	10,000	7,442	253,800	.....
Mamaroneck	232,000	.....	24,500	.....	200,000	.....	2,500	5,000	.....
Massena	79,900	200	7,500	.....	68,200	.....	4,000	.....	.....
Matteawan	203,396	600	47,000	.....	49,796	.....	1,000	105,000	.....
Mechanicville	294,675	100	22,925	.....	95,150	25,000	1,500	150,000	.....
Medina	276,500	45,000	4,000	.....	80,000	.....	7,500	140,000	.....
Mount Kisco	184,800	4,500	12,200	.....	117,600	.....	500	50,000	.....
Mount Morris	79,000	20,000	6,500	.....	50,000	.....	2,500	.....	.....
Newark	286,931	31,000	6,500	.....	146,712	.....	9,480	93,239	.....
North Tarrytown	147,500	5,000	25,000	.....	115,000	.....	2,500	.....	.....
Norwich	369,400	52,000	4,000	6,000	223,900	52,000	1,500	.....	30,000
Nyack	375,929	9,500	16,000	.....	142,500	.....	2,500	200,000	5,429

TABLE 11.—VALUE AT CLOSE OF FISCAL YEAR OF PUBLIC PROPERTIES AND ASSETS OF FUNDS, OTHER THAN SINKING FUNDS, OF INCORPORATED PLACES HAVING A POPULATION OF 2,500 AND OVER: 1913—Continued.

[For a text discussion of this table, see page 411.]

INCORPORATED PLACE.	Total.	LANDS, BUILDINGS, AND EQUIPMENT OF GENERAL DEPARTMENTS.						Lands, buildings, and equipment of public service enterprises.	Assets of investment and public trust funds.
		General government.	Protection to person and property.	Charities, hospitals, and corrections.	Schools and libraries.	Recreation.	All other.		
NEW YORK—Continued.									
INCORPORATED PLACES HAVING A POPULATION OF 2,500 TO 8,000—Continued.									
Owego	$118,715	$30,000			$87,715		$1,000	(1)	
Patchogue	161,400		$18,000		143,400				
Penn Yan	340,711	600	15,500		100,550		4,500	$215,000	$4,561
Perry	156,755	24,752	4,600		70,000		3,740	53,663	
Potsdam	272,498	25,000	6,000	$1,000	56,498		34,000	150,000	
Rockville Center	344,500	400	17,200		151,500		400	175,000	
Rye	271,193	10,100	44,000		204,193		3,000	10,000	
Sag Harbor	228,150	2,200	14,100		192,850		19,000		
St. Johnsville	155,210	5,500	2,100		47,610			100,000	
Salamanca	375,635	22,000	15,500		158,144	$10,000	1,500	168,491	
Saranac Lake	262,250		8,750		41,500		14,000	198,000	
Saugerties	364,916		10,200		160,000	60,000	1,000	133,716	
Scotia	253,111	400	17,600		77,911	200	27,000	130,000	
Seneca Falls	169,075	10,100	5,500		118,198	15,500	3,500	12,000	4,277
Sidney	70,758	17,500	2,000		50,758		500		
Silver Creek	188,260		11,000		52,260	20,000	5,000	100,000	
Solvay	229,000	27,000	13,000		73,000		1,000	115,000	
Southampton	205,000	30,000			175,000				
Suffern	177,810	400	9,150		101,460		1,800	65,000	
Tarrytown	662,057	5,000	22,000		145,354		1,000	488,703	
Tuckahoe	114,200	39,000			75,000		200		
Tupper Lake	46,450	125			18,250		3,075	25,000	
Walden	160,000	20,000	35,000		40,000		5,000	60,000	
Walton	179,000	63,500	6,000		82,500	26,000	1,000		
Wappingers Falls	61,800	2,150	2,500		31,650	25,000	500		
Warsaw	228,075	10,000	8,075		70,000		30,000	110,000	
Waterford	78,500		13,500		65,000				
Waterloo	115,980	7,200	13,500		80,194			5,000	10,086
Watkins	201,724		6,000		53,675	5,000	1,500	135,549	
Waverly	341,034	25,000	5,000		70,194		2,500	238,340	
Wellsville	227,000	25,000	4,500		192,000	5,000	500		
Westfield	302,000	11,000	4,000		80,000	5,000	2,000	200,000	
Whitehall	166,084	2,800	21,200		46,884		200	95,000	
NORTH CAROLINA.									
Total	$12,026,602	$1,137,673	$636,681	$3,450	$2,697,933	$288,166	$412,337	$6,841,230	$9,132
INCORPORATED PLACES HAVING A POPULATION OF 30,000 AND OVER.									
Charlotte	$1,662,715	$201,326	$40,615		$326,576	$20,000	$25,050	$1,048,198	$950
INCORPORATED PLACES HAVING A POPULATION OF 8,000 TO 30,000.									
Asheville	$1,076,087	$75,800	$27,648		$293,934	$66,666	$15,625	$596,414	
Concord	338,906	25,000	4,500		68,000		7,500	233,906	
Durham	484,794	76,025	48,286		250,000		65,497	44,986	
Elizabeth City	95,544	6,093	13,224	$150	75,000		1,077		
Greensboro	716,048	45,017	39,980	300	144,689	100,000	5,267	380,795	
High Point	333,648	2,000	24,324		80,000		2,000	225,324	
Newbern	276,855	21,000	15,158		90,000		3,500	142,450	$4,747
Raleigh	523,741	150,000	58,000		179,296	(1)	36,445	100,000	
Rocky Mount	322,416	10,500	6,000		75,000	8,500	40,496	181,920	
Wilmington	1,017,473	153,000	84,500		6,500	50,000	63,173	660,300	
Winston	793,516	80,000	56,100		228,934	21,000	64,475	343,007	
INCORPORATED PLACES HAVING A POPULATION OF 2,500 TO 8,000.									
Belhaven	$41,000	$15,000	$500		$25,000		$500		
Burlington	180,500		1,500		18,000			$161,000	
Edenton	70,500		1,000		10,000		500	59,000	
Fayetteville	432,000	15,000	22,000		30,000	$5,000	35,000	325,000	
Gastonia	215,505	11,000	4,175	$1,500	49,466		9,364	140,000	
Goldsboro	188,100	22,500	32,600		37,000	10,000	2,500	83,500	
Graham	25,500	3,500	1,000		20,000		500	500	
Greenville	160,500	12,000	15,000		30,000		500	103,000	
Henderson	104,600	41,000	8,100	1,500	50,000		4,000		
Hendersonville	78,200	8,000	3,000		21,000		1,200	45,000	
Hickory	171,100	11,000	3,500		21,100	7,000	1,500	127,000	
Kinston	169,500	2,000	8,500		32,500		1,500	125,000	
Lenoir	121,600	3,500	1,600		25,000		500	91,000	
Lexington	80,600		2,000		25,000		600	53,000	
Monroe	125,025	15,000	3,500		35,000		1,000	70,525	

[1] Not reported.

TABLE 11.—VALUE AT CLOSE OF FISCAL YEAR OF PUBLIC PROPERTIES AND ASSETS OF FUNDS, OTHER THAN SINKING FUNDS, OF INCORPORATED PLACES HAVING A POPULATION OF 2,500 AND OVER: 1913—Continued.

[For a text discussion of this table, see page 411.]

INCORPORATED PLACE.	Total.	LANDS, BUILDINGS, AND EQUIPMENT OF GENERAL DEPARTMENTS.						Lands, buildings, and equipment of public service enterprises.	Assets of investment and public trust funds.
		General government.	Protection to person and property.	Charities, hospitals, and corrections.	Schools and libraries.	Recreation.	All other.		
NORTH CAROLINA—Continued.									
INCORPORATED PLACES HAVING A POPULATION OF 2,500 TO 8,000—Continued.									
Mooresville	$72,413	.....	$2,500	.....	$25,250	.....	$2,000	$41,863	$800
Morganton	100,000	$4,000	2,500	.....	30,000	.....	1,500	62,000	.....
Mount Airy	196,691	1,500	2,500	.....	25,500	.....	1,191	166,000	.....
Oxford	64,650	25,000	2,400	.....	35,000	.....	750	1,500	.....
Reidsville	304,300	5,000	6,800	.....	40,000	.....	2,500	250,000	.....
Salem	167,241	15,642	11,589	.....	(1)	.....	2,010	138,000	.....
Salisbury	230,250	20,000	20,000	.....	50,000	.....	.....	140,250	.....
Shelby	186,191	6,830	2,681	.....	36,835	.....	650	136,560	2,635
Statesville	276,000	10,000	10,000	.....	50,000	.....	4,000	202,000	.....
Tarboro	210,595	22,551	34,309	.....	55,500	.....	2,417	95,818	.....
Thomasville	76,650	.....	2,600	.....	10,000	.....	1,050	63,000	.....
Washington	118,648	16,889	7,492	.....	48,853	.....	2,000	43,414	.....
Wilson	217,000	5,000	5,000	.....	44,000	.....	3,000	160,000	.....
NORTH DAKOTA.									
Total	$4,079,243	$239,346	$187,091	$51,732	$2,301,900	$225,377	$132,954	$940,843	.....
INCORPORATED PLACES HAVING A POPULATION OF 8,000 TO 30,000.									
Fargo	$962,847	$27,846	$69,969	$25,632	$518,000	$60,000	$20,004	$241,396	.....
Grand Forks	1,192,273	[2] 85,000	[2] 57,000	12,000	745,000	70,000	91,000	132,273	.....
INCORPORATED PLACES HAVING A POPULATION OF 2,500 TO 8,000.									
Bismarck	$198,138	$19,000	$4,650	$1,100	$145,400	.....	$1,000	$26,988	.....
Devils Lake	200,486	7,400	22,736	.....	155,000	$900	14,450	.....	.....
Dickinson	192,597	7,150	4,061	9,000	89,500	1,600	400	80,886	.....
Jamestown	208,900	[2] 24,600	[2] 3,500	4,000	157,500	15,000	.....	4,300	.....
Mandan	237,125	7,750	4,575	.....	62,000	2,800	1,500	158,500	.....
Minot	280,700	26,500	13,200	.....	136,000	20,000	3,000	82,000	.....
Valley City	331,100	[2] 31,500	[2] 3,000	.....	152,500	50,000	1,100	93,000	.....
Williston	275,077	2,600	4,400	.....	141,000	5,077	500	121,500	.....
OHIO.									
Total	$253,694,765	$10,329,159	$10,325,870	$7,621,718	$64,652,450	$43,531,831	$2,514,165	$74,485,753	$40,233,819
INCORPORATED PLACES HAVING A POPULATION OF 30,000 AND OVER.									
Akron	$4,485,850	$191,600	$296,390	$42,000	$1,746,000	$286,000	.....	$1,287,037	$636,823
Canton	3,090,170	225,000	338,000	1,300	912,500	23,500	$113,500	1,363,100	113,270
Cincinnati	85,177,679	3,000,000	2,315,000	4,715,000	10,377,000	8,500,000	370,000	18,806,900	37,093,779
Cleveland	66,394,488	3,156,346	2,132,309	2,366,549	13,364,112	27,849,750	903,236	15,846,736	775,450
Columbus	13,525,408	124,371	763,699	186,130	4,529,183	419,961	403,956	6,931,394	166,714
Dayton	6,550,640	193,200	752,150	9,000	2,543,009	433,000	39,000	2,488,280	93,001
Hamilton	2,610,988	56,500	154,563	.....	570,755	202,500	75,000	1,541,719	9,951
Lima	2,002,124	50,000	92,500	5,400	756,500	92,500	1,500	1,002,500	1,224
Lorain	1,493,540	35,000	141,500	.....	535,140	76,400	.....	699,150	6,350
Springfield	2,825,564	121,500	204,150	154,200	1,103,326	134,000	4,000	717,650	386,738
Toledo	10,840,868	381,000	475,478	56,800	3,910,585	2,061,200	57,050	3,327,288	571,467
Youngstown	5,980,014	14,043	411,131	4,705	2,030,000	1,209,864	127,401	1,917,789	265,081
INCORPORATED PLACES HAVING A POPULATION OF 8,000 TO 30,000.									
Alliance	$762,268	$32,000	$84,408	.....	$330,060	.....	.....	$315,800	.....
Ashtabula	561,500	56,500	30,000	.....	350,000	$42,000	.....	83,000	.....
Barberton	377,800	8,000	34,600	.....	180,000	2,000	$400	152,800	.....
Bellaire	829,262	75,195	29,104	$1,250	200,000	100,275	1,000	412,600	$9,838
Bellefontaine	567,250	8,200	28,600	.....	215,000	28,000	400	287,050	.....
Bucyrus	236,500	10,000	51,500	.....	165,000	2,500	7,500	.....	.....
Cambridge	482,500	4,500	8,000	.....	300,000	25,000	.....	145,000	.....
Chillicothe	415,759	31,000	36,400	.....	260,000	79,750	.....	7,800	899
Conneaut	306,100	13,000	3,600	.....	202,500	22,000	.....	65,000	.....
Coshocton	372,720	31,800	20,650	.....	130,500	.....	.....	189,770	.....

[1] Not reported.

[2] Value of jails included with that of properties of general government.

TABLE 11.—VALUE AT CLOSE OF FISCAL YEAR OF PUBLIC PROPERTIES AND ASSETS OF FUNDS, OTHER THAN SINKING FUNDS, OF INCORPORATED PLACES HAVING A POPULATION OF 2,500 AND OVER: 1913—Continued.

[For a text discussion of this table, see page 411.]

INCORPORATED PLACE.	Total.	LANDS, BUILDINGS, AND EQUIPMENT OF GENERAL DEPARTMENTS.						Lands, buildings, and equipment of public service enterprises.	Assets of investment and public trust funds.
		General government.	Protection to person and property.	Charities, hospitals, and corrections.	Schools and libraries.	Recreation.	All other.		
OHIO—Continued.									
INCORPORATED PLACES HAVING A POPULATION OF 8,000 TO 30,000—Continued.									
Delaware	$347,115	$115,000	$24,115		$203,000	$5,000			
East Cleveland	450,000				450,000				
East Liverpool	900,000	4,000	65,000		458,000			$373,000	
Elyria	1,239,969	57,696	57,837		415,000	102,695	$21,006	585,535	$200
Findlay	1,050,312	73,868	39,911	$31,934	310,000	25,600	7,781	559,383	1,835
Fostoria	634,300	3,800	9,800		340,000	2,500	48,200	230,000	
Fremont	622,100	15,000	23,300		220,000	111,500	6,800	245.500	
Ironton	619,200	66,000	19,200		158,000	14,000		362,000	
Lakewood	1,411,760	18,600	10,800		494,000	3,000	30,000	855,360	
Lancaster	1,000,550	105,000	21,000		280,000	146,000		443,000	5,550
Mansfield	2,129,265	83,900	37,865		820,000	286,975	89,950	810,575	
Marietta	817,350	91,500	41,100		297,000	10,750		377,000	
Marion	478,700	26,600	72,200		301,300	48,000	15,000	15,600	
Martins Ferry	571,300	1,000	20,000		240,000			310,300	
Massillon	757,500	69,000	65,000	2,500	590,000	26,000	5,000		
Middletown	990,240		23,200		415,440	3,000		548,600	
Mount Vernon	631,200	3,000	21,400		350,000	45,500		211,300	
New Philadelphia	501,488	32,000	17,545		190,000	35,516		226,427	
Newark	1,261,975	27,000	76,000		502,000	25,025		631,950	
Niles	553,500	17,500	4,500		241,000			290,500	
Norwood	1,492,695	5,000	242,701		664,695			580,299	
Piqua	580,829	20,000	55,000		250,000	17,370	2,000	236,459	
Portsmouth	1,540,500	115,500	70,500	25,000	802,000	40,000		487,500	
Salem	691,100	12,000	10,500		135,000	16,600	55,000	162,000	
Sandusky	1,602,113	32,500	118,500	9,000	415,000	106,000	65,000	834,500	21,613
Steubenville	1,432,495	255,000	76,650		556,200	31,300		496,075	17,270
Tiffin	241,550	21,500	49,200		157,000	9,000	4,850		
Warren	841,420	16,000	59,750		300,000	462,000		300	3,370
Xenia	264,050	21,400	25,800	10,950	200,000		5,900		
Zanesville	1,426,683	3,000	97,110		439,000	100,000		777,100	10,473
INCORPORATED PLACES HAVING A POPULATION OF 2,500 TO 8,000.									
Ashland	$337,050	$67,000	$10,300		$137,000	$4,650	$3,400	$114,700	
Athens	277,000	25,000	7,000		145,000			100,000	
Barnesville	80,200	8,200	4,000		63,000	5,000			
Bellevue	402,500	16,000	6,000		120,000	1,500		259,000	
Berea	122,500	8,000	1,500		30,000	6,000		77,000	
Bowling Green	97,850	10,000	2,850		85,000				
Bridgeport	78,700	6,000	2,500		70,000			200	
Bryan	85,000				85,000				
Byesville	65,300	3,500	1,800		60,000				
Canal Dover	400,850	26,000	14,600		225,000			135,250	
Celina	250,700	40,000	5,500		90,000	1,000	4,200	110,000	
Chicago Junction	333,650	52,150	1,500		125,000			155,000	
Circleville	212,300	37,000	22,300		150,000			3,000	
Cleveland Heights	125,600				125,600				
Clyde	240,200	8,200	1,500		135,000		500	95,000	
Crestline	119,145	18,100	1,045		100,000				
Crooksville	51,975	250	1,215		50,000		510		
Cuyahoga Falls	214,000	22,500	1,500		90,000			100,000	
Defiance	154,175	19,000	11,000		120,000				$4,175
Delphos	362,000	20,000	18,000		167,500	23,000	7,000	126,500	
Dennison	110,000				110,000				
East Palestine	132,500				132,500				
East Youngstown	90,000				90,000				
Eaton	171,000	6,000	2,000		56,000		7,000	100,000	
Elmwood Place	77,500	39,000	2,000		32,500		4,000		
Franklin	162,525	8,200	3,900		75,000	300	125	75,000	
Galion	229,361	27,100	19,300		135,000			47,961	
Gallipolis	241,370	11,500			55,670	30,700		143,500	
Girard	106,500	6,500			100,000				
Glouster [1]									
Greenfield	181,000	13,000	9,000		50,000			109,000	
Greenville	452,907	10,550			320,000	2,500		119,857	
Hillsboro	80,000				80,000				
Jackson	147,250	5,000	6,000		78,000			58,250	
Kent	135,000				135,000				
Kenton	430,000	11,000	29,000		175,000			215,000	
Lebanon	222,000	45,500	7,500		63,000			106,000	
Leetonia	64,995	7,500	6,500		35,000	10,000		5,995	
Lisbon	161,292	15,200	2,392		100,000		1,200	42,500	
Lockland	269,000	14,000	5,000		250,000				

[1] Not reported.

TABLE 11.—VALUE AT CLOSE OF FISCAL YEAR OF PUBLIC PROPERTIES AND ASSETS OF FUNDS, OTHER THAN SINKING FUNDS, OF INCORPORATED PLACES HAVING A POPULATION OF 2,500 AND OVER: 1913—Continued.

[For a text discussion of this table, see page 411.]

INCORPORATED PLACE.	Total.	LANDS, BUILDINGS, AND EQUIPMENT OF GENERAL DEPARTMENTS.						Lands, buildings, and equipment of public service enterprises.	Assets of investment and public trust funds.
		General government.	Protection to person and property.	Charities, hospitals, and corrections.	Schools and libraries.	Recreation.	All other.		
OHIO—Continued.									
INCORPORATED PLACES HAVING A POPULATION OF 2,500 TO 8,000—Continued.									
Logan	$278,000	$10,300	$9,900		$130,800	$10,000	$1,800	$115,200	
London	200,000				200,000				
Marysville	152,175	18,200	4,825		121,000	650		7,500	
Medina	174,626	4,050	2,400		113,884			54,292	
Miamisburg	301,400	26,200	8,100		128,100	15,000		124,000	
Middleport	61,455	5,805	6,950		47,700	1,000			
Mingo Junction	115,200	11,000	1,200		103,000				
Montpelier	163,096	8,050	4,005		33,841		200	117,000	
Napoleon	223,000	1,000	13,500		108,000	500		100,000	
Nelsonville	219,500	10,500	4,500		128,900			75,600	
New Comerstown	59,910	13,225	1,935		44,500		250		
New Lexington	120,600	11,000	1,600		60,500	2,000	500	45,000	
Newburgh	130,400		400					130,000	
North Baltimore	32,500	4,000	3,500		25,000				
Norwalk	443,854	8,400	27,750		142,000			254,200	$11,504
Oberlin	80,300	10,300	5,000		65,000			110,300	
Orrville	226,900	17,300	6,000		92,200		1,100		
Painesville	566,500	35,000	10,500		160,000	30,000		331,000	
Pomeroy	40,000				40,000				
Port Clinton	436,200	35,000	2,200		156,000	60,000		183,000	
Ravenna	220,130	2,710	3,420		96,000	2,000		116,000	
Reading	130,168	7,200	500		30,000		350	92,118	
Rockport	288,000	21,000	2,000		55,000			210,000	
St. Bernard	125,000				125,000				
St. Marys	240,400	9,800	4,000		85,000	2,000		139,600	
Shelby	85,000				85,000				
Sidney	271,250	21,500	14,800		75,000	4,000	4,600	151,350	
Struthers	149,650	5,500	6,500		110,000	25,000	2,500	150	
Toronto	232,800	5,300	2,500		75,000			150,000	
Troy	523,596	49,800	18,500		166,400	5,000	1,000	282,896	
Uhrichsville	136,000	10,000	6,000		120,000				
Upper Sandusky	72,650	5,100	3,000		64,050	500			
Urbana	401,425	39,700	5,450		115,000	500	2,000	237,750	1,025
Van Wert	406,250	17,200	23,500		200,000			165,550	
Wadsworth	97,475	9,300	1,675		83,000	3,000	500		
Wapakoneta	258,622		26,342		140,000			92,280	
Washington Court House	186,200	17,200			161,000		8,000		
Wauseon	192,250	2,250	2,000		108,000	5,000		75,000	
Wellston	225,090	5,000	8,400		75,000			136,690	
Wellsville	430,638	40,400	6,800		150,000	7,500		225,938	
Wilmington	276,309				250,000				26,309
Woodsfield	74,100	800	2,300		48,000			23,000	
Wooster	501,000	92,000	8,000		185,000	10,000	3,000	203,000	
OKLAHOMA.									
Total	$23,850,782	$988,367	$1,083,105	$268,581	$7,574,014	$2,383,973	$303,932	$11,248,810	
INCORPORATED PLACES HAVING A POPULATION OF 30,000 AND OVER.									
Muskogee	$3,027,050	$30,737	$108,041	$141,500	$764,422	$590,000	$53,500	$1,338,850	
Oklahoma City	5,607,441	110,378	430,575	98,547	2,517,934	956,303	65,974	1,427,730	
INCORPORATED PLACES HAVING A POPULATION OF 8,000 TO 30,000.									
Ardmore	$677,572	$16,000	$25,072		$242,500	$50,000	$4,000	$340,000	
Chickasha	359,600	43,000	12,500		35,100		2,000	267,000	
Enid	424,328	19,982	44,346		37,000	70,000	3,000	250,000	
Guthrie	539,000	31,000	33,000		195,000	105,000	75,000	100,000	
McAlester	1,127,000	19,000	31,000		355,000	12,000	5,000	705,000	
Sapulpa	836,000	47,000	44,000		160,000	10,000	10,000	565,000	
Shawnee	899,682	87,065	18,760	$23,534	329,844	208,031	11,416	221,032	
Tulsa	1,659,196	6,054	125,052		713,050	36,660	25,891	752,489	
INCORPORATED PLACES HAVING A POPULATION OF 2,500 TO 8,000.									
Ada	$304,605	$12,000	$4,805		$82,000	$3,500	$800	$201,500	
Altus	289,750	900	3,250		(1)		1,600	284,000	
Alva	254,100	54,500	3,600		(1)	5,000	5,000	186,000	
Anadarko	303,431	20,000	550		1,000	17,000	881	264,000	
Bartlesville	306,687	53,246	25,189		212,513	429	5,310	10,000	

[1] Not reported.

TABLE 11.—VALUE AT CLOSE OF FISCAL YEAR OF PUBLIC PROPERTIES AND ASSETS OF FUNDS, OTHER THAN SINKING FUNDS, OF INCORPORATED PLACES HAVING A POPULATION OF 2,500 AND OVER: 1913—Continued.

[For a text discussion of this table, see page 409.]

INCORPORATED PLACE.	Total.	LANDS, BUILDINGS, AND EQUIPMENT OF GENERAL DEPARTMENTS.						Lands, buildings, and equipment of public service enterprises.	Assets of investment and public trust funds.
		General government.	Protection to person and property.	Charities, hospitals, and corrections.	Schools and libraries.	Recreation.	All other.		
OKLAHOMA—Continued.									
INCORPORATED PLACES HAVING A POPULATION GF 2,500 TO 8,000—Continued.									
Blackwell	$215,600	$11,500	$5,000	.....	(1)	$15,000	$1,600	$182,500	.....
Claremore	250,093	6,375	20,825	.....	$60,150	.....	1,400	161,343	.....
Clinton	160,150	30,000	3,250	.....	(1)	5,000	1,900	120,000	.....
Coalgate	189,200	16,500	7,500	.....	39,200	.....	1,000	125,000	.....
Durant	309,500	12,000	3,000	.....	75,000	11,500	1,000	207,000	.....
El Reno	515,850	49,250	17,250	.....	251,700	11,250	5,000	181,400	.....
Elk	107,900	6,600	7,550	.....	700	.....	3,050	90,000	.....
Frederick	79,400	21,200	3,900	.....	(1)	2,400	400	51,500	.....
Hartshorne	117,200	3,600	.....	.....	25,400	5,000	1,000	82,200	.....
Hobart	222,100	36,500	5,800	.....	118,800	.....	1,000	60,000	.....
Hugo	218,500	25,000	5,500	.....	(1)	3,000	.....	185,000	.....
Kingfisher	105,850	.....	4,700	.....	(1)	10,800	350	90,000	.....
Krebs	79,050	.....	900	.....	18,000	.....	150	60,000	.....
Lawton	622,741	24,489	13,252	.....	185,000	75,000	.....	325,000	.....
Mangum	292,350	26,000	3,750	.....	125,000	.....	100	137,500	.....
Miami	229,600	18,000	1,900	.....	103,000	25,000	1,700	80,000	.....
Norman	179,800	3,050	2,500	.....	90,500	20,000	750	63,000	.....
Nowata	183,900	7,500	11,400	.....	2,000	5,000	2,000	156,000	.....
Okmulgee	881,553	19,500	3,000	.....	97,053	10,000	2,000	750,000	.....
Pauls Valley	119,200	15,500	2,000	.....	52,000	500	1,200	48,000	.....
Pawhuska	275,300	25,500	3,000	.....	76,500	.....	300	170,000	.....
Perry	52,500	.....	2,000	.....	12,500	5,250	250	32,500	.....
Ponca	137,500	16,500	.....	.....	8,000	10,000	500	102,500	.....
Purcell	151,200	8,200	2,000	.....	59,000	.....	2,000	80,000	.....
Stillwater	198,500	6,500	2,000	.....	55,000	9,500	500	125,000	.....
Sulphur	116,000	.....	4,000	.....	60,000	.....	500	51,500	.....
Tahlequah	130,850	150	5,000	.....	64,700	.....	.....	61,000	.....
Vinita	259,850	29,500	4,500	.....	88,750	25,100	2,000	110,000	.....
Wagoner	346,403	5,591	14,738	.....	81,698	30,000	1,110	213,266	.....
Waurika	162,300	13,000	4,000	$5,000	39,000	10,000	1,300	90,000	.....
Woodward	325,400	.....	9,150	.....	140,000	30,750	500	145,000	.....
OREGON.									
Total	$31,768,603	$1,456,579	$1,342,436	$4,275	$7,836,968	$3,481,213	$636,753	$16,882,135	$128,244
INCORPORATED PLACES HAVING A POPULATION OF 30,000 AND OVER.									
Portland	$23,622,509	$867,500	$1,096,360	$2,625	$4,914,225	$2,991,713	$459,125	$13,174,717	$116,244
INCORPORATED PLACES HAVING A POPULATION OF 8,000 TO 30,000.									
Astoria	$763,468	$49,193	$71,395	.....	$195,000	$40,500	$6,063	$401,317	.....
Eugene	935,616	16,400	15,750	.....	352,000	10,500	10,000	530,966	.....
Medford	1,291,076	25,990	10,600	.....	223,500	75,000	8,750	947,236	.....
Salem	731,800	90,000	23,300	.....	390,000	200,500	28,000	.....	.....
INCORPORATED PLACES HAVING A POPULATION OF 2,500 TO 8,000.									
Albany	$216,100	$22,000	$28,000	.....	$160,000	.....	$6,100	.....	.....
Ashland	521,209	12,842	6,115	.....	207,000	$52,500	5,785	$236,967	.....
Baker City	747,934	77,269	9,935	.....	191,743	8,500	22,412	438,075	.....
Corvallis	395,177	46,500	11,000	.....	90,000	5,000	5,000	237,677	.....
Grants Pass	175,095	12,882	3,000	.....	140,000	5,500	13,713	.....	.....
Klamath Falls	191,150	1,000	5,000	.....	175,000	.....	10,150	.....	.....
La Grande	489,314	66,403	17,611	$150	174,000	6,500	1,050	223,600	.....
Marshfield	194,932	15,350	13,120	.....	154,000	.....	12,462	.....	.....
Oregon City	253,914	8,450	5,000	.....	19,500	11,000	5,300	204,664	.....
Pendleton	483,616	52,000	4,200	.....	212,500	60,000	14,000	128,916	$12,000
Roseburg	138,200	17,800	4,800	.....	111,000	.....	4,600	.....	.....
St. Johns	98,493	24,000	2,250	.....	(1)	.....	12,243	60,000	.....
The Dalles	519,000	51,000	15,000	1,500	127,500	14,000	12,000	298,000	.....

[1] Not reported.

TABLE 11.—VALUE AT CLOSE OF FISCAL YEAR OF PUBLIC PROPERTIES AND ASSETS OF FUNDS, OTHER THAN SINKING FUNDS, OF INCORPORATED PLACES HAVING A POPULATION OF 2,500 AND OVER: 1913—Continued.

[For a text discussion of this table, see page 411.]

INCORPORATED PLACE.	Total.	LANDS, BUILDINGS, AND EQUIPMENT OF GENERAL DEPARTMENTS.						Lands, buildings, and equipment of public service enterprises.	Assets of investment and public trust funds.
		General government.	Protection to person and property.	Charities, hospitals, and corrections.	Schools and libraries.	Recreation.	All other.		
PENNSYLVANIA.									
Total	$424,478,688	$37,786,585	$17,418,811	$10,304,466	$107,645,954	$54,864,639	$5,072,651	$129,221,524	$62,164,058
INCORPORATED PLACES HAVING A POPULATION OF 30,000 AND OVER.									
Allentown	$3,010,707	$93,500	$352,517	.....	$1,189,080	$255,000	$20,398	$1,100,212	.....
Altoona	3,833,150	52,000	132,750	.....	1,165,000	40,900	115,000	2,327,500	.....
Chester	830,139	53,500	30,000	.....	611,992	86,000	1,496	45,000	$2,151
Erie	5,215,343	165,203	267,801	$21,736	1,485,630	203,146	19,917	3,046,720	5,190
Harrisburg	5,356,937	1,850	170,303	3,000	1,475,000	1,071,058	91,400	2,468,967	75,359
Johnstown	3,044,050	147,000	203,400	10,000	1,184,000	1,305,000	194,500	150	.....
Lancaster	3,552,357	52,000	119,000	.....	1,030,000	77,763	36,000	2,193,000	44,594
McKeesport	2,531,600	5,000	144,600	14,500	1,101,500	42,000	109,500	1,114,500	.....
New Castle	1,072,601	80,000	90,119	16,500	790,132	12,500	25,250	58,100	.....
Philadelphia	237,242,287	30,451,363	8,450,000	8,252,624	28,852,000	31,075,000	500,000	67,843,682	61,817,618
Pittsburgh	84,918,752	2,470,712	3,397,809	1,609,200	24,916,317	16,589,548	2,196,805	33,705,965	32,396
Reading	6,718,144	32,000	371,012	2,900	1,733,550	594,124	35,000	3,949,558	.....
Scranton	4,498,271	310,000	344,000	.....	3,505,550	123,000	203,700	.....	12,021
Wilkes-Barre	4,091,783	171,551	325,665	.....	1,651,000	1,621,000	233,480	78,000	11,087
Williamsport	832,126	106,000	95,015	42,500	431,600	150,000	4,510	.....	2,501
York	1,616,284	35,000	172,400	2,000	1,083,226	289,300	17,000	.....	17,358
INCORPORATED PLACES HAVING A POPULATION OF 8,000 TO 30,000.									
Beaver Falls	$745,657	$60,457	$16,200	.....	$635,000	$20,000	$14,000	.....	.....
Bethlehem	511,588	525	68,789	.....	258,923	.....	4,476	$178,875	.....
Braddock	894,449	116,259	12,500	.....	475,293	.....	2,500	287,897	.....
Bradford	948,368	54,000	53,809	$23,000	240,000	.....	9,578	567,981	.....
Bristol	224,040	4,000	3,000	.....	98,800	.....	100	117,640	$500
Butler	534,200	27,200	52,000	.....	445,000	.....	10,000	.....	.....
Carbondale	377,244	60,500	9,700	6,644	287,900	12,000	500	.....	.....
Carlisle	187,651	.....	12,300	.....	87,650	2,000	5,426	35,000	45,275
Carnegie	175,700	17,000	9,400	.....	148,700	.....	300	300	.....
Chambersburg	754,800	5,000	65,100	.....	161,300	.....	78,400	445,000	.....
Charleroi	304,063	10,890	20,225	.....	265,000	.....	2,148	5,800	.....
Coatesville	512,782	3,500	21,934	.....	260,296	.....	4,770	222,282	.....
Columbia	255,020	50,800	20	.....	111,500	.....	2,700	90,000	.....
Connellsville	451,363	8,500	20,306	.....	394,100	.....	4,638	20,000	3,819
Dickson City	165,700	20,200	8,500	.....	136,000	.....	1,000	.....	.....
Donora	200,100	23,000	2,500	.....	173,100	.....	1,500	.....	.....
Dubois	735,245	5,000	18,711	900	365,000	.....	1,425	344,209	.....
Dunmore	376,795	6,850	33,725	.....	335,500	.....	720	.....	.....
Duquesne	492,130	57,613	3,619	.....	286,000	.....	4,755	140,143	.....
Easton	1,001,050	30,000	98,450	.....	821,600	29,000	16,000	6,000	.....
Edwardsville	169,544	15,300	8,400	.....	144,819	.....	1,025	.....	.....
Farrell [1]	216,500	18,000	21,500	.....	176,500	.....	500	.....	.....
Franklin	614,500	39,000	10,000	.....	210,000	95,000	1,000	259,500	.....
Greater Punxsutawney	183,186	12,400	15,486	.....	152,000	.....	3,300	.....	.....
Greensburg	557,800	52,000	29,000	.....	455,000	20,000	1,800	.....	.....
Hazleton	727,500	120,000	45,000	.....	555,500	.....	7,000	.....	.....
Homestead	1,028,250	30,000	16,500	.....	595,750	65,000	21,000	300,000	.....
Jeannette	237,330	12,000	9,230	.....	215,000	.....	1,100	.....	.....
Lansford	142,640	615	15,925	.....	125,000	.....	1,100	.....	.....
Larksville	153,500	5,500	7,500	.....	139,000	.....	1,500	.....	.....
Latrobe	195,800	22,000	14,000	.....	158,000	.....	1,800	.....	.....
Lebanon	1,303,211	34,000	54,000	.....	420,000	.....	110,521	684,690	.....
Lewistown	171,200	2,000	18,000	.....	148,200	.....	3,000	.....	.....
McKees Rocks	200,200	12,000	6,500	.....	173,700	.....	8,000	.....	.....
Mahanoy City	185,721	19,710	20,011	.....	145,000	.....	1,000	.....	.....
Meadville	665,500	7,000	38,600	7,000	203,000	10,000	27,200	372,700	.....
Monessen	292,178	14,000	2,500	.....	223,178	50,000	2,500	.....	.....
Mount Carmel	338,850	5,150	43,000	13,300	225,400	52,000	.....	.....	.....
Nanticoke	317,296	28,500	51,428	.....	233,800	2,500	1,068	.....	.....
New Brighton	224,482	16,358	21,342	.....	169,487	8,000	9,295	.....	.....
Norristown	801,777	100,000	26,700	.....	554,000	51,150	6,418	62,804	705
North Braddock	533,068	44,750	11,000	.....	448,800	.....	28,518	.....	.....
Northampton	242,782	20,359	24,843	.....	193,414	.....	4,166	.....	.....
Oil City	864,001	43,400	20,850	.....	310,000	.....	14,650	475,101	.....
Old Forge	140,164	7,500	.....	.....	132,364	.....	300	.....	.....
Olyphant	298,840	64,000	15,100	.....	142,050	.....	1,850	75,840	.....
Phoenixville	664,500	6,000	7,000	.....	226,000	17,500	8,000	400,000	.....
Pittston	375,000	15,000	22,000	.....	334,000	2,000	2,000	.....	.....
Plymouth	204,620	5,500	5,000	.....	193,120	.....	1,000	.....	.....
Pottstown	310,817	9,000	13,130	.....	279,726	.....	2,275	.....	6,686

[1] Name changed from South Sharon in 1912.

TABLE 11.—VALUE AT CLOSE OF FISCAL YEAR OF PUBLIC PROPERTIES AND ASSETS OF FUNDS, OTHER THAN SINKING FUNDS, OF INCORPORATED PLACES HAVING A POPULATION OF 2,500 AND OVER: 1913—Continued.

[For a text discussion of this table, see page 411.]

INCORPORATED PLACE.	Total.	LANDS, BUILDINGS, AND EQUIPMENT OF GENERAL DEPARTMENTS.						Lands, buildings, and equipment of public service enterprises.	Assets of investment and public trust funds.
		General government.	Protection to person and property.	Charities, hospitals, and corrections.	Schools and libraries.	Recreation.	All other.		
PENNSYLVANIA—Continued.									
INCORPORATED PLACES HAVING A POPULATION OF 8,000 TO 30,000—Continued.									
Pottsville	$522,300	$7,900	$52,400		$450,000		$12,000		
Shamokin	679,600	27,000	92,000	$49,800	500,000	$9,000	1,800		
Sharon	469,750	26,000	8,000		425,900		9,500	$350	
Sharpsburg	419,350	3,100	41,750		173,500		1,000	200,000	
Shenandoah	552,900	11,750	4,250	2,100	268,500		300	266,000	
South Bethlehem	329,935	87,000	49,350		186,585		7,000		
Steelton	677,456	5,132	37,747		342,000		5,983	286,594	
Sunbury	447,136	12,561	43,000	4,500	235,000	150,000	2,075		
Tamaqua	345,668		45,275		124,893		500	175,000	
Taylor	254,547	40,000		84,547	130,000				
Titusville	363,518	24,500	13,500		154,867	10,000	5,000	155,651	
Uniontown	755,265	75,000	45,000		439,000		196,065	200	
Warren	539,627	26,230	40,650		454,431	15,000	2,750	450	$116
Washington	901,025	57,800	15,000		666,000	30,000	132,225		
West Chester	820,500	25,500	25,000		250,000	20,000	100,000	400,000	
Wilkinsburg	972,458	30,000	55,158		850,000	6,000	31,300		
Windber	136,645	15,050	75		121,120		400		
INCORPORATED PLACES HAVING A POPULATION OF 2,500 TO 8,000.									
Ambler	$57,000		$12,000		$45,000				
Ambridge	176,362	$33,262	5,660		125,000		$12,440		
Apollo	55,785	3,125	2,250		50,000		410		
Archbald	110,677	17,500	6,600		85,577		1,000		
Ashland	348,040	1,500	13,600	$500	80,000		1,740	$250,700	
Ashley	94,075	40,000	7,275		45,500		1,300		
Aspinwall	148,668	21,629	6,640		78,000		1,079	41,320	
Athens	97,900	10,800	6,700		80,000		400		
Austin	56,800	1,500	2,800		22,000		500	30,000	
Avalon	168,485	35,536	3,000		127,480		2,469		
Avoca	61,362	7,687	6,575		47,000		100		
Bangor	113,997	35,997			78,000				
Barnesboro	54,418	1,412	1,756		48,700	$2,500	50		
Beaver	153,100	25,600	8,000		98,000		500	21,000	
Bellefonte	241,100	6,500	7,500		134,000		18,100	75,000	
Bellevue	385,971	40,000	10,000		332,971		3,000		
Berwick	118,500	5,500	2,000		110,000		1,000		
Birdsboro	65,325	800		1,000	63,500		25		
Blairsville	146,700	6,200	9,200		53,000		3,000	75,300	
Blakely	141,850	1,250			105,400		200	35,000	
Bloomsburg	175,515	20,500	13,000		130,000		8,940		$3,075
Brackenridge	91,950	4,500	200		64,500		22,750		
Bridgeport	50,000				50,000				
Brookville	235,034	6,000	6,000		92,250		1,500	122,102	7,182
Canonsburg	188,100	8,600	8,000		171,000		500		
Carrick	116,325	17,947	4,000		92,000		2,378		
Catasauqua	236,500	11,000	10,000		120,000		500	95,000	
Clairton	192,050	21,900	2,550		167,500		100		
Clarion	34,500	2,950	27,300		3,540		510	200	
Clearfield	162,350		14,000		146,500		1,350		500
Clifton Heights	37,000				37,000				
Coaldale	74,600	18,500	5,600		50,000		500		
Conshohocken	97,825	5,000			88,825		4,000		
Coplay	36,200	2,700	1,500		30,000			2,000	
Coraopolis	343,700	13,500	1,000		143,400		7,000	178,800	
Corry	245,986	46,000	36,100		131,000	29,500	3,386		
Coudersport	62,615	15			62,000		600		
Crafton	198,249	8,249	2,500		185,000		2,500		
Curwensville	49,600	2,500	1,500		45,600				
Danville	388,436	8,300	14,325	24,926	106,000	20,000		214,885	
Darby	193,500	3,500	20,000		170,000				
Derry	26,700	2,300	1,500		21,300		1,500	100	
Dorranceton	138,810	1,000	1,400		128,000		8,100		310
Downingtown	181,710	50	6,310		69,800		550	105,000	
Doylestown	90,492				79,500			10,992	
Duryea	176,300		5,500		170,500		300		
East Conemaugh	142,265	19,200	1,500		61,000		150	60,300	115
East Mauch Chunk	50,300	10,300	12,000		24,500	3,000	500		
East Pittsburgh	133,700	16,000	1,000		115,200		1,500		
East Stroudsburg	323,852	3,000	1,700	4,210	220,000		3,950	90,992	
Edgewood	165,558	6,763	8,295		150,000		500		
Elizabethtown	38,000				37,000		1,000		
Ellwood City	109,500	6,000	7,000		85,000		1,500	10,000	
Emaus	86,600	6,200	4,100		45,000	1,000	300	30,000	
Emporium	58,375	6,200	4,250		42,425		500	5,000	

TABLE 11.—VALUE AT CLOSE OF FISCAL YEAR OF PUBLIC PROPERTIES AND ASSETS OF FUNDS, OTHER THAN SINKING FUNDS, OF INCORPORATED PLACES HAVING A POPULATION OF 2,500 AND OVER: 1913—Continued.

[For a text discussion of this table, see page 411.]

INCORPORATED PLACE.	Total.	LANDS, BUILDINGS, AND EQUIPMENT OF GENERAL DEPARTMENTS.						Lands, buildings, and equipment of public service enterprises.	Assets of investment and public trust funds.
		General government.	Protection to person and property.	Charities, hospitals, and corrections.	Schools and libraries.	Recreation.	All other.		
PENNSYLVANIA—Continued.									
INCORPORATED PLACES HAVING A POPULATION OF 2,500 TO 8,000—Continued.									
Ephrata	$93,950	$3,100	$150		(1)		$1,700	$89,000	
Etna	228,550	19,000	8,000		$50,000		800	150,750	
Exeter	62,575	10,000	2,500		50,000		75		
Ford City	266,500	12,700	2,250		135,000	$40,000	550	76,000	
Forest City	56,242	14,417	1,875	$6,800	32,600		550		
Frackville	55,600	10,300	2,000		40,500		2,800		
Freedom	113,778	14,278	7,950		80,000	10,000	1,550		
Freeland	80,300	4,300	1,500		58,000	16,000	500		
Galeton	36,500	500			35,000		1,000		
Gallitzin	58,710	5,000	1,200		42,500		10	10,000	
Gettysburg	81,594		11,110		70,000		400		$84
Gilberton	45,100	800	13,800		30,500				
Girardville	58,665	500	2,665		43,000			12,500	
Glassport	264,587	8,150	1,050		255,237		150		
Greenville	207,856	8,607	8,839	3,396	162,500	15,000	2,014	7,500	
Grove City	162,838		2,100		67,287		500	91,889	1,062
Hanover	320,186	100	24,010		233,000	10,000	3,000		50,076
Hollidaysburg	133,000	9,500	8,000		65,000		500	50,000	
Honesdale	192,100	21,000	8,000	7,000	96,000	60,000	100		
Huntingdon	111,350	7,000	12,350		83,000		3,000	6,000	
Indiana	182,400	26,700			155,000		500	200	
Irwin	77,200	31,500	500		45,200				
Jenkintown	58,590	10,000			48,102		488		
Jermyn	41,678	3,600			37,478		600		
Jersey Shore	59,900	13,000	2,000		40,300	800	3,800		
Johnsonburg	47,650	7,750	1,050		38,700			150	
Juniata	247,550	5,000	1,200		140,950		400	100,000	
Kane	229,650	6,250	6,900		215,000		1,500		
Kingston	182,595	12,500	12,800		156,595		700		
Kittanning	270,278	68,500	14,275	13,303	173,000		1,000	200	
Knoxville	201,900	200	400		200,500		800		
Lansdale	120,600	3,000			57,600			60,000	
Lansdowne	165,000	15,000			150,000				
Leechburg	99,700	8,500	1,500		81,000		700	8,000	
Lehighton	250,000	25,500	2,000		81,000	40,000	1,500	100,000	
Lewisburg	42,600	150	14,900	500	27,000		50		
Lock Haven	516,650	3,500	24,200	4,200	118,500	100	5,150	361,000	
Luzerne	78,400	3,000			75,100		300		
Lykens	37,220	1,500	3,275		32,445				
McAdoo	42,850	2,050	1,800		35,500		500	3,000	
McDonald	39,775	2,475	2,100		34,000		1,200		
Mauch Chunk	181,600	500	45,000		85,600		500	50,000	
Mayfield	42,607	4,065			38,242		300		
Mechanicsburg	75,590	250	12,000		61,600		1,740		
Media	248,144	18,847	3,272		50,500		4,865	170,660	
Meyersdale	93,000	150	2,050		90,000		750	50	
Middletown	142,924	2,500	9,500		80,000			50,000	924
Millvale	360,645	19,031	6,000		159,500		1,450	174,664	
Milton	183,725	3,700	11,400	4,500	150,000	10,000	4,125		
Miners Mills	22,456	3,250	1,071		18,120			15	
Minersville	158,825	2,375	5,800		130,000		650		20,000
Monaca	157,700	10,150	4,500		57,000	5,050	1,000	80,000	
Monongahela City	217,879	9,600	41,300		152,000		11,375	250	3,354
Moosic	54,500	1,600	2,900		50,000				
Mount Oliver	31,950	450	1,000		30,000		500		
Mount Pleasant	180,100	18,000	4,000		150,000	8,000	100		
Mount Union	30,100	1,250	650		27,800		400		
Munhall	337,703	41,750	16,811		200,000	35,000	10,250	33,892	
Nazareth	92,905	8,108	8,028		70,000		6,769		
New Kensington	308,750	20,450	16,500		267,050		4,550	200	
New Philadelphia	28,025	2,000	3,725		21,200		1,100		
North East	198,000	3,200	3,300		57,000	25,000	9,500	100,000	
Northumberland	74,635	12,150	1,900	900	58,000	1,500		185	
Oakmont	193,398	3,875	2,618		186,199		500	206	
Parkesburg	36,550	2,650	4,000		27,500		2,400		
Parnassus	129,850	25,000	1,500		103,000		200	150	
Parsons	59,754	2,625	3,205		52,124		1,800		
Patton	79,450		4,400		75,000		50		
Pen Argyl	82,541	22,406	2,000		58,135				
Perkasie	80,000				50,000			30,000	
Philipsburg	41,100	10,000	4,000		26,500		600		
Pitcairn	122,634	9,426	8,898		67,000		1,661	35,649	
Port Carbon	33,400	10,075	2,575		20,000		750		
Portage	42,300	4,100	2,500		34,600		900	200	
Quakertown	108,500				55,000		3,500	50,000	
Rankin	272,188	34,761	8,511		179,500		11,416	38,000	
Renovo	218,850	21,000	13,650		49,000		200	135,000	
Reynoldsville	44,950	500	3,950		40,000		500		
Ridgway	280,200	500	9,750		168,000		1,950	100,000	
Rochester	309,439	23,714	7,300	60,000	91,000	75,000	2,425	50,000	

[1] Not reported.

TABLE 11.—VALUE AT CLOSE OF FISCAL YEAR OF PUBLIC PROPERTIES AND ASSETS OF FUNDS, OTHER THAN SINKING FUNDS, OF INCORPORATED PLACES HAVING A POPULATION OF 2,500 AND OVER: 1913—Continued.

[For a text discussion of this table, see page 411.]

INCORPORATED PLACE.	Total.	LANDS, BUILDINGS, AND EQUIPMENT OF GENERAL DEPARTMENTS.						Lands, buildings, and equipment of public service enterprises.	Assets of investment and public trust funds.
		General government.	Protection to person and property.	Charities, hospitals, and corrections.	Schools and libraries.	Recreation.	All other.		
PENNSYLVANIA—Continued.									
INCORPORATED PLACES HAVING A POPULATION OF 2,500 TO 8,000—Continued.									
Royersford	$68,206	$12,500			$55,706				
St. Clair (Allegheny County)	25,800	2,500	$1,100		21,700		$500		
St. Clair (Schuylkill County)	95,500	2,300			55,000		200	$38,000	
St. Marys	54,674	8,250	1,500		41,424		3,500		
Sayre	92,800	15,400	11,900		57,000	$5,500	3,000		
Schuylkill Haven	100,916		1,200		54,416		3,400	41,900	
Scottdale	187,900	13,000	11,200		160,000		3,500	200	
Sewickley	624,702	78,606	4,248		210,000		2,377	329,471	
Sharpsville	106,431	10,182	500		47,500	1,200	100	46,949	
Shippensburg	147,010	2,635	4,250		36,850		3,275	100,000	
Slatington	179,774	7,595	14,600		78,295		1,400	77,884	
Somerset	221,126	7,226	3,600		60,000			150,300	
South Brownsville	126,500	2,500	3,500		80,000	25,000	500	15,000	
South Fork	84,725	16,800	2,450		65,000		400	75	
South Williamsport	54,595	6,495	850		37,000	10,000	250		
Spangler	25,545	12	700		24,600		233		
Spring City	52,500	2,250			50,000		100	150	
Stroudsburg	118,230	550	10,000	$6,480	100,000		1,200		
Summit Hill	137,195	145	11,150		125,000		900		
Susquehanna	35,750	1,800	2,800		31,000		150		
Swissvale	429,375	41,369	23,610		362,000		2,396		
Swoyersville	57,400	14,000	1,800		40,000		1,600		
Tarentum	239,259	6,000	600		133,000		4,300	95,359	
Throop	101,750	7,350	3,900		90,000		500		
Towanda	68,370	3,295	9,700		53,000		2,375		
Turtle Creek	239,469	27,000	5,925		204,044		2,500		
Tyrone	203,200	10,000	13,200		179,000		1,000		
Union City	206,624	10,400	1,200		100,000	4,000	2,000	89,024	
Vandergrift	150,600	500	12,500		125,200		12,400		
Vandergrift Heights	58,000	4,000	2,000		52,000				
Verona	92,310	5,000	3,000		78,910		5,100	300	
Waynesboro	262,975	10,100	22,100		230,000		225	550	
Waynesburg	357,000		11,500		140,000	200,000	500	5,000	
Weatherly	122,329	3,250	2,950		70,250		879	45,000	
Wellsboro	65,484	15,000			44,484		6,000		
West Berwick	76,200	4,700	1,000		70,000		500		
West Hazleton	35,525	6,500	4,000		25,000		25		
West Homestead	92,600	25,600	3,500		62,000		1,500		
West Newton	76,500	3,000	500		73,000				
West Pittston	182,700	10,500	10,200		160,000		2,000		
Wicksboro	53,550	3,500	15,000		35,000		50		
Williamstown	37,600	300	2,200		35,000		100		
Wilmerding	165,700	5,000	2,500		158,000		200		
Winton	53,400	1,000			52,000		400		
Wyoming	42,630	7,530			35,000		100		
RHODE ISLAND.									
Total	$31,588,956	$2,367,213	$2,313,912	$982,390	$8,860,120	$3,763,001	$1,211,274	$10,207,281	$1,883,765
INCORPORATED PLACES HAVING A POPULATION OF 30,000 AND OVER.									
Pawtucket	$4,949,080	$80,116	$302,473	$19,212	$1,185,013	$481,765	$76,307	$2,751,100	$53,094
Providence	18,031,891	1,458,467	1,515,500	767,114	3,695,859	2,853,309	977,131	5,679,116	1,085,395
Woonsocket	1,836,674	185,850	106,230	12,250	390,125	23,000	20,900	1,093,290	5,029
INCORPORATED PLACES HAVING A POPULATION OF 8,000 TO 30,000.									
Bristol	$689,000	$38,200	$30,800	$21,200	$540,400	$45,500		$12,900	
Central Falls	591,915	20,700	71,800	1,500	260,665	30,000	$26,250	181,000	
Cranston	391,610	37,000	8,000		323,610		23,000		
Cumberland	240,600	43,000	16,000	15,000	163,600		3,000		
East Providence	350,870	58,750	18,500	2,570	268,550		2,500		
Lincoln	113,800	7,000	2,000	6,500	81,300		17,000		
Newport	2,191,354	201,580	187,409	29,044	695,773	323,227	40,436	89,875	$624,010
Warwick	389,900	74,500		34,000	271,100		10,300		
Westerly	699,000	56,000	16,000	3,500	223,500			400,000	
INCORPORATED PLACES HAVING A POPULATION OF 2,500 TO 8,000.									
Burrillville	$127,300	$700	$2,500	$3,000	$115,100		$5,000		$1,000
Coventry	85,529	3,300	2,000	4,500	20,000		1,500		54,229
East Greenwich	138,508	9,150	1,000	5,000	120,050		300		3,008
Johnston	70,200	500		12,000	57,700				
North Kingstown	102,165	16,000	4,300	11,000	55,850	$5,000	5,000		5,015

TABLE 11.—VALUE AT CLOSE OF FISCAL YEAR OF PUBLIC PROPERTIES AND ASSETS OF FUNDS, OTHER THAN SINKING FUNDS, OF INCORPORATED PLACES HAVING A POPULATION OF 2,500 AND OVER: 1913—Continued.

[For a text discussion of this table, see page 411.]

INCORPORATED PLACE.	Total.	LANDS, BUILDINGS, AND EQUIPMENT OF GENERAL DEPARTMENTS.						Lands, buildings, and equipment of public service enterprises.	Assets of investment and public trust funds.
		General government.	Protection to person and property.	Charities, hospitals, and corrections.	Schools and libraries.	Recreation.	All other.		
RHODE ISLAND—Continued.									
INCORPORATED PLACES HAVING A POPULATION OF 2,500 TO 8,000—Continued.									
North Providence	$76,289	$5,500	$14,000	.....	$55,000	.....	$1,500	.....	$289
North Smithfield	13,575	.....	.....	.....	13,575	.....	.....	.....	.....
Portsmouth	36,500	9,000	.....	$5,500	22,000	.....	.....	.....	.....
Scituate	30,546	3,000	1,100	6,000	17,500	.....	250	.....	2,696
Smithfield	34,700	1,500	1,500	.....	31,500	.....	200	.....	.....
South Kingstown	218,000	10,500	8,000	13,500	146,000	.....	.....	.....	40,000
Tiverton	31,000	3,500	500	6,000	21,000	.....	.....	(1)	.....
Warren	148,950	43,400	4,300	4,000	85,350	$1,200	700	.....	10,000
SOUTH CAROLINA.									
Total	$10,027,827	$1,125,215	$688,966	$350,497	$2,518,291	$674,728	$265,622	$3,820,127	$584,381
INCORPORATED PLACES HAVING A POPULATION OF 30,000 AND OVER.									
Charleston	$2,850,712	$212,500	$283,328	$309,825	$505,887	$494,954	$74,500	$397,337	$572,381
Columbia	1,590,500	155,000	126,000	8,000	259,000	25,000	7,000	1,001,500	9,000
INCORPORATED PLACES HAVING A POPULATION OF 8,000 TO 30,000.									
Anderson	$179,500	$77,000	$11,500	.....	$68,000	.....	$8,000	$15,000	.....
Greenville	320,000	61,500	21,500	$31,500	147,500	$25,000	10,000	23,000	.....
Spartanburg	656,458	1,842	54,894	.....	148,500	25,000	82,116	344,106	.....
Sumter	547,259	123,280	16,717	.....	100,000	.....	4,262	300,000	$3,000
INCORPORATED PLACES HAVING A POPULATION OF 2,500 TO 8,000.									
Abbeville	$223,500	$69,000	$5,000	.....	$52,000	$20,000	$2,500	$75,000	.....
Aiken	296,082	3,575	7,300	$1,172	80,540	.....	4,480	199,015	.....
Bennettsville	266,449	1,700	4,000	.....	156,749	.....	1,000	103,000	.....
Camden	115,500	27,000	11,500	.....	45,000	30,000	2,000	.....	.....
Cheraw	145,885	12,500	2,000	.....	29,735	.....	150	101,500	.....
Chester	274,800	48,500	2,800	.....	34,500	15,000	4,000	170,000	.....
Clinton	122,404	9,818	1,666	.....	43,000	1,500	1,557	64,863	.....
Darlington	130,204	34,392	17,695	.....	64,500	5,712	7,905	.....	.....
Easley	60,210	750	3,410	.....	24,400	.....	150	31,500	.....
Florence	418,276	169,775	11,950	.....	149,229	2,500	3,165	81,657	.....
Gaffney	199,122	7,448	10,289	.....	37,000	10,000	2,165	132,220	.....
Georgetown	98,586	1,000	15,400	.....	60,261	6,000	15,925	.....	.....
Greenwood	299,854	13,000	14,000	.....	61,200	4,000	7,654	200,000	.....
Laurens	173,900	15,500	3,000	.....	72,400	.....	8,000	75,000	.....
Marion	88,900	7,500	2,500	.....	78,600	.....	300	.....	.....
Newberry	243,708	25,000	7,500	.....	86,000	.....	3,500	121,708	.....
Orangeburg	213,700	20,350	35,600	.....	83,500	.....	4,250	70,000	.....
Rock Hill	288,749	15,285	9,742	.....	42,790	.....	7,175	213,757	.....
Union	223,569	12,000	9,675	.....	88,000	10,062	3,868	99,964	.....
SOUTH DAKOTA.									
Total	$5,188,190	$348,421	$194,303	.....	$2,424,852	$233,655	$180,340	$1,806,619	.....
INCORPORATED PLACES HAVING A POPULATION OF 8,000 TO 30,000.									
Aberdeen	$829,514	$102,978	$36,771	.....	$427,000	$34,310	$6,757	$221,698	.....
Lead	287,383	22,226	12,287	.....	223,139	17,698	12,033	.....	.....
Sioux Falls	1,052,976	24,000	80,000	.....	386,351	40,575	21,650	500,400	.....
INCORPORATED PLACES HAVING A POPULATION OF 2,500 TO 8,000.									
Brookings	$361,300	$31,000	.....	.....	$200,000	.....	$300	$130,000	.....
Deadwood	194,500	30,000	$2,500	.....	106,500	$4,500	1,000	50,000	.....
Huron	326,453	13,236	9,024	.....	111,000	56,222	3,272	133,699	.....
Madison	255,000	12,500	9,500	.....	83,000	.....	.....	150,000	.....
Mitchell	461,484	59,500	8,374	.....	258,000	45,600	18,099	71,911	.....
Pierre	548,162	.....	13,377	.....	195,000	15,000	68,850	255,935	.....
Rapid City	270,196	3,300	6,173	.....	103,087	250	14,068	143,318	.....
Redfield	158,215	.....	6,850	.....	76,500	.....	.....	74,865	.....
Watertown	241,444	33,681	4,918	.....	183,000	10,000	4,311	5,534	.....
Yankton	201,563	16,000	4,529	.....	72,275	9,500	30,000	69,259	.....

[1] Not reported.

TABLE 11.—VALUE AT CLOSE OF FISCAL YEAR OF PUBLIC PROPERTIES AND ASSETS OF FUNDS, OTHER THAN SINKING FUNDS, OF INCORPORATED PLACES HAVING A POPULATION OF 2,500 AND OVER: 1913—Continued.

[For a text discussion of this table, see page 411.]

INCORPORATED PLACE.	Total.	LANDS, BUILDINGS, AND EQUIPMENT OF GENERAL DEPARTMENTS.						Lands, buildings, and equipment of public service enterprises.	Assets of investment and public trust funds.
		General government.	Protection to person and property.	Charities, hospitals, and corrections.	Schools and libraries.	Recreation.	All other.		
TENNESSEE.									
Total	$37,189,740	$784,930	$2,542,503	$575,934	$7,711,511	$7,980,343	$1,172,155	$16,369,307	$53,057
INCORPORATED PLACES HAVING A POPULATION OF 30,000 AND OVER.									
Chattanooga	$3,385,418	$365,330	$482,402	$76,934	$880,854	$911,387	$78,406	$565,248	$24,857
Knoxville	2,390,247	31,700	211,045	102,500	487,021	20,000	49,237	1,468,744	20,000
Memphis	15,145,996	41,000	1,072,000	205,000	2,483,000	6,110,996	144,000	5,090,000	.....
Nashville	10,770,150	161,000	599,000	191,000	1,521,550	914,900	835,000	6,544,000	3,700
INCORPORATED PLACES HAVING A POPULATION OF 8,000 TO 30,000.									
Clarksville	$361,900	$2,000	$17,500	.....	$124,900	.....	$5,000	$210,000	$2,500
Jackson	872,550	6,500	25,050	.....	313,000	.....	3,000	525,000	.....
Johnson City	706,389	750	1,500	.....	320,839	$2,500	800	380,000	.....
INCORPORATED PLACES HAVING A POPULATION OF 2,500 TO 8,000.									
Bristol	$482,533	$18,500	$24,996	.....	$52,000	$5,060	$10,187	$371,790	.....
Brownsville	76,300	300	500	.....	48,500	.....	2,000	25,000	.....
Cleveland	161,000	.....	.....	.....	58,000	.....	3,000	100,000	.....
Columbia	74,500	5,500	5,000	.....	57,500	.....	6,500	.....	.....
Covington	97,510	900	3,310	.....	47,300	.....	.....	46,000	.....
Dyersburg	202,293	5,350	2,500	.....	42,550	.....	3,000	148,893	.....
Fayetteville	50,100	.....	6,600	.....	35,500	.....	8,000	(1)	.....
Franklin	217,000	10,000	16,000	.....	66,000	.....	.....	125,000	.....
Harriman	177,050	.....	5,750	.....	34,300	11,500	500	125,000	.....
Humboldt	163,305	26,000	4,600	.....	55,300	.....	.....	77,405	.....
La Follette	32,000	.....	3,500	.....	28,500	.....	.....	.....	.....
Lebanon	455,000	10,000	14,000	.....	383,000	.....	3,000	45,000	.....
Lenoir City	25,500	2,500	.....	.....	21,000	.....	2,000	.....	.....
Morristown	176,552	5,000	2,000	.....	38,500	.....	2,825	126,227	$2,000
Murfreesboro	445,000	65,000	10,000	.....	350,000	.....	10,000	10,000	.....
Paris	219,000	15,300	3,200	.....	47,000	.....	500	153,000	.....
Park City	91,447	.....	14,550	.....	75,397	1,000	500	.....	.....
Pulaski	67,950	5,300	2,150	.....	27,000	.....	500	33,000	.....
Rockwood	52,700	.....	3,000	.....	16,500	3,000	200	30,000	.....
Shelbyville	41,350	5,000	1,350	$500	34,500	.....	.....	.....	.....
Tullahoma	65,500	2,000	5,000	.....	21,000	.....	.....	37,500	.....
Union City	183,500	.....	6,000	.....	41,000	.....	4,000	132,500	.....
TEXAS.									
Total	$55,391,216	$3,421,639	$3,441,883	$453,795	$15,525,229	$8,665,836	$1,589,325	$20,466,074	$1,827,435
INCORPORATED PLACES HAVING A POPULATION OF 30,000 AND OVER.									
Austin	$1,700,921	$64,985	$104,065	$22,920	$393,458	$104,575	$12,450	$947,932	$50,536
Dallas	9,377,891	264,365	713,655	192,100	1,977,100	2,162,150	163,700	3,799,821	105,000
El Paso	4,594,025	60,008	200,774	19,737	771,763	1,922,297	253,801	1,365,645	.....
Fort Worth	7,223,511	341,062	505,428	14,100	1,785,932	534,718	226,121	3,807,922	8,228
Galveston	3,602,301	152,000	143,907	25,000	546,000	194,000	119,276	1,778,118	644,000
Houston	5,113,418	656,817	374,255	52,163	1,570,344	362,488	20,776	2,076,575	.....
San Antonio	4,467,907	406,192	331,850	70,000	1,127,832	2,082,540	203,409	246,084	.....
INCORPORATED PLACES HAVING A POPULATION OF 8,000 TO 30,000.									
Abilene	$166,010	$4,390	$11,650	.....	$98,500	$5,000	$5,270	$41,200	.....
Amarillo	339,000	17,000	36,000	.....	281,000	.....	5,000	.....	.....
Beaumont	750,481	27,743	134,706	$1,750	334,500	140,805	53,739	57,238	.....
Brownsville	434,725	104,000	10,000	.....	67,725	25,000	5,000	223,000	.....
Cleburne	389,900	6,000	5,900	.....	150,000	.....	4,000	224,000	.....
Corpus Christi	439,025	46,000	1,000	25	115,000	24,000	3,000	250,000	.....
Corsicana	415,660	80,000	29,000	.....	210,660	50,000	6,000	40,000	.....
Denison	821,000	10,200	28,500	40,000	250,000	89,800	2,500	400,000	.....
Greenville	1,013,000	3,000	57,500	.....	236,000	10,000	6,500	700,000	.....
Laredo	241,250	67,500	16,500	.....	(1)	50,000	107,250	(1)	.....
Marshall	538,933	65,000	16,000	.....	237,200	10,000	10,733	200,000	.....
Palestine	222,016	24,383	39,529	.....	127,980	15,947	9,177	5,000	.....
Paris	509,750	16,250	22,500	.....	151,500	.....	4,500	315,000	.....
San Angelo	230,250	25,750	12,000	.....	139,000	50,000	3,500	.....	.....
Sherman	556,452	20,000	19,209	.....	169,031	10,000	1,000	337,212	.....

[1] Not reported.

TABLE 11.—VALUE AT CLOSE OF FISCAL YEAR OF PUBLIC PROPERTIES AND ASSETS OF FUNDS, OTHER THAN SINKING FUNDS, OF INCORPORATED PLACES HAVING A POPULATION OF 2,500 AND OVER: 1913—Continued.

[For a text discussion of this table, see page 412.]

INCORPORATED PLACE.	Total.	LANDS, BUILDINGS, AND EQUIPMENT OF GENERAL DEPARTMENTS.						Lands, buildings, and equipment of public service enterprises.	Assets of investment and public trust funds.
		General government.	Protection to person and property.	Charities, hospitals, and corrections.	Schools and libraries.	Recreation.	All other.		
TEXAS—Continued.									
INCORPORATED PLACES HAVING A POPULATION OF 8,000 TO 30,000—Continued.									
Temple	$979,573	$25,000	$37,448		$225,000	$275,000	$14,125	$403,000	
Texarkana	309,647	89,470	1,400		206,425		8,452	3,900	
Tyler	248,100	28,100	10,000	$3,000	165,000	30,000	12,000		
Waco	2,086,244	150,000	169,548		662,181	139,266	135,578	(1)	$829,671
Wichita Falls	352,550	40,800	15,000		250,000	26,000	15,750	5,000	
INCORPORATED PLACES HAVING A POPULATION OF 2,500 TO 8,000.									
Ballinger	$126,922	$500	$4,300		$61,000	$2,500	$5,500	$53,122	
Bay City	100,211	1,101	2,824		62,700		242	33,344	
Beeville	55,000	(1)			55,000				
Belton	97,600	5,100	1,500		25,000		1,000	65,000	
Big Spring	149,500	15,500	8,000		26,000			100,000	
Bonham	214,600	8,000	6,600		68,500	2,000	4,500	125,000	
Bowie	91,800	4,000	4,500		43,100		200	40,000	
Brady	25,000	(1)			25,000				
Brenham	188,275	20,000	10,000		71,450		1,825	85,000	
Brownwood	365,168	375	10,450		80,000	10,000	7,500	256,843	
Bryan	115,947	30,000	13,200		(1)		10,511	62,236	
Calvert	4,800	(1)	4,800		(1)			(1)	
Cameron	70,000	3,000	7,500		52,500		2,000	5,000	
Childress	49,500	(1)	7,500		(1)	1,000	1,000	40,000	
Coleman	140,117	985	1,855		47,945	1,500	250	87,582	
Comanche	70,750	450	3,800		48,000		500	18,000	
Commerce	61,550	(1)	550		27,500	2,000	500	31,000	
Crockett	75,000	(1)			30,000			45,000	
Cuero	195,400	18,500	3,200		57,200	10,000	3,500	103,000	
Dalhart	63,825	3,000	15,525		45,000		300		
Denton	223,550	8,450	7,550		66,500		6,550	134,500	
Dublin	112,550	8,250	4,250		67,500		550	32,000	
Eagle Pass	6,000	(1)	1,000		(1)	5,000			
Ennis	77,500	7,000	5,000		20,000		3,000	42,500	
Gainesville	327,500	27,000	5,500		74,500	10,000	2,000	208,500	
Georgetown	97,200	5,000	1,000		39,950		2,150	49,100	
Gonzales	166,200	20,000	4,000		26,400	100,000	800	15,000	
Hillsboro	284,500	26,000	4,500		95,000		4,500	154,500	
Houston Heights	148,320	(1)			148,320				
Jacksonville	114,750	(1)	3,750		55,000	5,000	1,000	50,000	
Jefferson	44,550	15,250	600		(1)	2,500	1,200	25,000	
Lockhart	118,100	15,000	10,000		77,850	5,000	250	10,000	
Longview	99,750	8,500	20,000		(1)	5,000	3,750	62,500	
Lufkin	162,915	2,700	4,315		78,500	7,000	400	70,000	
McKinney	384,500	21,500	5,000		110,000	10,000	3,000	235,000	
Marlin	158,200	4,000	5,200		95,000		10,500	43,500	
Mart	71,400	2,000			18,000		200	51,200	
Mexia	32,000	14,000	2,000		16,000				
Mineral Wells	130,150	21,500	3,900		22,000		2,750	80,000	
Mount Pleasant	111,000	(1)	5,500		55,000		500	50,000	
Nacogdoches	240,800	9,000	4,300		128,000		34,500	65,000	
Navasota	100,000	15,000	10,000		63,500	2,000	9,500		
New Braunfels	155,500	(1)	30,000	$12,500	23,000	20,000		70,000	
Orange	80,275	15,000	8,000		52,000	4,000	1,275		
Plainview	40,600	10,600	3,000		(1)		1,000	26,000	
Port Arthur	172,000	55,000	15,500		93,000	3,000	5,500		
Quanah	91,300	(1)	6,000		50,000		300	35,000	
San Marcos	75,975	10,250	8,800		52,000		4,925		
Seguin	356,800	15,700	1,500		24,100	125,000	500		$190,000
Smithville	29,850	1,000	1,150		27,200	500			
Snyder	85,600	(1)	2,100		55,000		1,500	27,000	
Stamford	99,815	4,550	5,565		87,200		1,000	1,500	
Stephenville	96,250	10,000	3,500		37,500	7,250	3,000	35,000	
Sulphur Springs	215,000	11,000	3,500		105,000	3,000	7,500	85,000	
Sweetwater	126,500	11,000	4,000	500	106,000		5,000		
Taylor	122,366	54,613	4,925		59,933		2,895	(1)	
Teague	102,500	1,000	9,000		17,500			75,000	
Terrell	178,500	(1)	13,500		60,000		5,000	100,000	
Uvalde	29,000	20,000			(1)	7,000	2,000		
Vernon	99,250	8,000			45,250	2,000	500	43,500	
Victoria	176,000	7,000	13,500		55,300		200	100,000	
Waxahachie	285,895	25,000	25,550		120,000		2,345	113,000	
Weatherford	68,500	21,000	7,500		40,000				
Yoakum	107,800	4,250	14,500		83,200		5,850		

[1] Not reported.

TABLE 11.—VALUE AT CLOSE OF FISCAL YEAR OF PUBLIC PROPERTIES AND ASSETS OF FUNDS, OTHER THAN SINKING FUNDS, OF INCORPORATED PLACES HAVING A POPULATION OF 2,500 AND OVER: 1913—Continued.

[For a text discussion of this table, see page 409.]

INCORPORATED PLACE.	Total.	LANDS, BUILDINGS, AND EQUIPMENT OF GENERAL DEPARTMENTS.						Lands, buildings, and equipment of public service enterprises.	Assets of investment and public trust funds.
		General government.	Protection to person and property.	Charities, hospitals, and corrections.	Schools and libraries.	Recreation.	All other.		
UTAH.									
Total	$16,617,453	$865,402	$495,963	$35,705	$4,645,159	$1,224,763	$256,938	$8,777,082	$316,441
INCORPORATED PLACES HAVING A POPULATION OF 30,000 AND OVER.									
Salt Lake City	$11,530,131	$631,650	$264,835	$12,398	$2,808,946	$714,275	$207,735	$6,573,851	$316,441
INCORPORATED PLACES HAVING A POPULATION OF 8,000 TO 30,000.									
Ogden	$2,185,012	$129,953	$148,122	$23,307	$630,000	$393,047	$17,109	$843,474	.....
Provo	614,344	5,000	6,414	.....	216,339	81,116	5,085	300,390	.....
INCORPORATED PLACES HAVING A POPULATION OF 2,500 TO 8,000.									
American Fork	$137,356	$13,500	$2,374	.....	$68,063	$4,484	$2,400	$46,535	.....
Bingham	71,700	7,100	14,600	.....	(1)	.....	.....	50,000	.....
Brigham	184,479	1,600	8,250	.....	40,669	.....	300	133,660	.....
Eureka	106,825	10,000	1,500	.....	63,200	.....	10,800	21,325	.....
Lehi	169,350	1,000	2,000	.....	102,250	2,000	100	62,000	.....
Logan	452,822	7,248	19,001	.....	165,004	16,091	1,610	243,868	.....
Murray	236,794	26,950	10,270	.....	141,335	.....	.....	58,239	.....
Nephi	124,401	1,201	1,327	.....	35,000	1,550	630	84,693	.....
Park City	211,817	5,000	7,595	.....	120,200	3,400	2,450	73,172	.....
Richfield	92,899	.....	5,800	.....	30,880	3,500	2,719	50,000	.....
Spanish Fork	163,900	11,000	400	.....	88,000	2,000	5,500	57,000	.....
Springville	285,375	11,000	1,875	.....	101,000	.....	500	171,000	.....
Tooele	50,248	3,200	1,600	.....	34,273	3,300	.....	7,875	.....
VERMONT.									
Total	$9,491,739	$829,144	$287,730	$258,044	$3,921,865	$437,500	$195,751	$2,946,918	$614,787
INCORPORATED PLACES HAVING A POPULATION OF 8,000 TO 30,000.									
Barre	$825,871	$76,494	$50,709	$4,728	$299,900	$5,000	$45,798	$337,032	$6,210
Bennington town	61,516	.....	.....	7,500	18,975	.....	6,000	23,000	6,041
Burlington	1,537,464	57,500	51,000	17,000	569,300	80,000	34,661	713,685	14,318
Rutland	718,437	94,500	26,165	10,150	193,000	25,000	12,200	355,500	1,922
St. Johnsbury town	299,341	11,250	.....	13,863	182,450	85,000	6,778	.....	.....
INCORPORATED PLACES HAVING A POPULATION OF 2,500 TO 8,000.									
Barre town	$50,129	$700	$1,500	.....	$35,000	.....	$5,850	$5,000	$2,079
Barton town	21,605	400	.....	$7,000	4,050	.....	8,750	1,000	405
Bellows Falls	436,825	27,000	34,200	.....	163,625	$10,000	2,000	200,000	.....
Bennington	132,296	.....	15,375	.....	107,580	.....	3,300	.....	6,041
Brandon town	27,500	10,000	.....	7,000	5,700	3,000	800	1,000	.....
Brattleboro	424,130	.....	55,880	250	225,000	133,000	.....	.....	10,000
Brattleboro town	288,900	75,000	.....	6,000	180,400	.....	3,500	.....	24,000
Colchester town	17,100	1,550	.....	7,000	7,950	.....	600	.....	.....
Derby town	62,315	2,400	.....	4,765	46,500	.....	1,200	6,000	1,450
Essex town	9,900	1,100	.....	3,650	3,350	.....	100	1,700	.....
Fairhaven	94,500	.....	2,300	.....	23,500	8,000	700	60,000	.....
Fairhaven town	14,512	.....	.....	.....	6,225	.....	1,820	3,500	2,967
Hardwick town	90,324	31,000	.....	3,500	24,100	2,000	5,600	11,300	12,824
Hartford town	129,414	.....	.....	4,000	115,185	.....	5,408	4,500	321
Lyndon town	124,765	2,650	.....	6,000	101,470	.....	4,200	1,500	8,945
Middlebury town	104,700	.....	.....	6,500	75,500	.....	100	22,400	200
Montpelier	979,920	191,000	17,601	63,865	192,500	29,500	3,000	245,221	237,233
Morristown town	70,800	3,250	.....	1,250	43,800	3,000	15,100	2,000	2,400
Newport	94,371	150	2,850	.....	30,600	.....	771	60,000	.....
Newport town	88,121	400	.....	11,135	48,600	.....	1,175	26,080	731
Northfield town	41,300	.....	.....	2,000	32,300	1,000	1,000	5,000	.....
Poultney town	74,250	33,000	.....	5,500	35,500	.....	250	(1)	.....
Proctor	158,050	27,000	.....	.....	31,000	.....	50	100,000	.....
Proctor town	2,100	.....	.....	.....	.....	.....	100	2,000	.....
Randolph town	153,548	.....	.....	12,000	123,500	.....	3,200	9,500	5,348
Richford town	47,338	1,400	.....	1,800	33,700	.....	300	.....	10,138
Rockingham town	362,911	70,000	.....	5,908	208,175	.....	2,000	55,000	21,828
St. Albans	781,944	42,500	13,650	10,800	140,250	30,500	4,100	400,000	140,144

[1] Not reported

TABLE 11.—VALUE AT CLOSE OF FISCAL YEAR OF PUBLIC PROPERTIES AND ASSETS OF FUNDS, OTHER THAN SINKING FUNDS, OF INCORPORATED PLACES HAVING A POPULATION OF 2,500 AND OVER: 1913—Continued.

[For a text discussion of this table, see page 409.]

INCORPORATED PLACE.	Total.	LANDS, BUILDINGS, AND EQUIPMENT OF GENERAL DEPARTMENTS.						Lands, buildings, and equipment of public service enterprises.	Assets of investment and public trust funds.
		General government.	Protection to person and property.	Charities, hospitals, and corrections.	Schools and libraries.	Recreation.	All other.		
VERMONT—Continued.									
INCORPORATED PLACES HAVING A POPULATION OF 2,500 TO 8,000—Continued.									
St. Johnsbury	$44,900	.....	$8,500	.....	.....	$4,000	$6,900	$25,500	.....
Springfield	312,000	$8,000	.....	.....	$103,000	.....	1,000	200,000	.....
Springfield town	231,954	6,500	.....	$16,400	136,500	2,500	2,000	6,000	$62,054
Swanton town	87,510	7,200	.....	3,600	50,500	.....	250	6,000	19,960
Waterbury town	116,550	4,000	.....	4,000	74,150	.....	1,000	17,500	15,900
West Rutland town	55,850	31,200	.....	3,680	20,230	.....	740	.....	.....
Winooski	101,250	.....	8,000	.....	52,800	.....	450	40,000	.....
Woodstock town	215,528	12,000	.....	7,200	176,000	16,000	3,000	.....	1,328
VIRGINIA.									
Total	$34,080,966	$3,208,716	$1,720,361	$728,410	$5,886,148	$2,579,519	$1,957,298	$16,237,645	$1,762,869
INCORPORATED PLACES HAVING A POPULATION OF 30,000 AND OVER.									
Lynchburg	$2,408,126	$27,500	$45,250	$90,500	$495,500	$90,000	$130,625	$1,528,742	$9
Norfolk	6,562,270	214,880	389,300	182,002	1,249,841	582,447	456,979	3,131,894	354,927
Portsmouth	1,677,667	120,000	57,600	26,400	246,500	.....	41,400	185,767	1,000,000
Richmond	12,632,393	1,857,980	512,306	296,600	1,570,205	1,445,052	1,087,045	5,763,047	100,158
Roanoke	1,080,806	76,051	159,373	56,231	418,581	240,520	63,196	66,854	.....
INCORPORATED PLACES HAVING A POPULATION OF 8,000 TO 30,000.									
Alexandria	$453,000	.....	$29,000	$8,000	$68,000	.....	$18,000	$330,000	.....
Danville	1,515,000	$160,000	45,000	.....	160,000	$100,000	10,000	1,040,000	.....
Newport News	272,715	45,000	82,000	10,500	110,215	.....	25,000	.....	.....
Petersburg	975,000	62,000	91,500	26,000	350,000	.....	15,000	430,500	.....
Staunton	544,000	35,000	25,500	14,500	75,000	30,000	24,000	340,000	.....
INCORPORATED PLACES HAVING A POPULATION OF 2,500 TO 8,000.									
Bedford City	$278,150	$9,500	.....	.....	(1)	.....	$3,500	$265,150	.....
Big Stone Gap	106,200	5,100	$1,400	.....	$44,700	$10,000	3,000	42,000	.....
Bristol	750,300	200,000	74,500	$2,100	86,700	34,500	5,000	290,500	$57,000
Buena Vista	65,000	10,500	2,700	.....	11,000	.....	800	40,000	.....
Charlottesville	735,758	29,304	23,232	3,577	60,000	.....	8,338	611,307	.....
Clifton Forge	526,000	35,000	5,000	.....	68,000	.....	8,000	410,000	.....
Covington	143,000	.....	6,500	.....	35,000	.....	1,500	100,000	.....
Farmville	119,279	.....	5,000	.....	(1)	.....	12,700	101,579	.....
Fredericksburg	279,300	35,000	3,500	5,000	61,000	10,000	.....	159,500	5,300
Hampton	18,100	1,100	15,000	.....	(1)	.....	2,000	.....	.....
Harrisonburg	372,620	10,500	13,000	5,500	113,620	.....	5,000	225,000	.....
Lexington	165,700	.....	16,000	.....	44,700	.....	5,000	100,000	.....
Marion	81,450	.....	3,200	.....	25,000	2,000	250	51,000	.....
Martinsville	282,850	4,000	750	.....	37,500	.....	2,500	238,100	.....
Pulaski	97,000	3,000	3,000	.....	12,000	.....	4,000	75,000	.....
Radford	121,151	60,500	4,250	1,000	51,686	.....	3,715	.....	.....
Salem	218,463	27,308	6,700	.....	52,200	.....	1,750	130,505	.....
South Boston	91,443	22,243	.....	.....	27,500	.....	.....	41,700	.....
Suffolk	183,800	42,500	38,800	.....	82,000	.....	8,500	12,000	.....
Williamsburg	57,250	9,750	5,000	500	5,500	35,000	500	1,000	.....
Winchester	1,151,675	105,000	55,000	(1)	291,200	.....	5,000	450,000	245,475
Wytheville	115,500	.....	1,000	.....	33,000	.....	5,000	76,500	.....
WASHINGTON.									
Total	$71,567,025	$2,661,653	$2,905,673	$190,524	$18,492,371	$12,256,153	$1,791,723	$33,114,239	$154,689
INCORPORATED PLACES HAVING A POPULATION OF 30,000 AND OVER.									
Everett	$907,868	$40,320	$52,385	.....	$715,967	$22,000	$17,000	$60,000	$196
Seattle	35,602,810	1,173,412	1,618,140	$51,238	7,553,931	8,918,402	1,039,679	15,165,432	82,576
Spokane	10,708,089	485,188	442,256	119,023	3,429,391	1,202,398	298,094	4,725,877	5,862
Tacoma	14,567,338	291,655	377,272	16,122	2,517,623	1,528,600	140,017	9,684,779	11,270

[1] Not reported.

TABLE 11.—VALUE AT CLOSE OF FISCAL YEAR OF PUBLIC PROPERTIES AND ASSETS OF FUNDS, OTHER THAN SINKING FUNDS, OF INCORPORATED PLACES HAVING A POPULATION OF 2,500 AND OVER: 1913—Continued.

[For a text discussion of this table, see page 412.]

INCORPORATED PLACE.	Total.	LANDS, BUILDINGS, AND EQUIPMENT OF GENERAL DEPARTMENTS.						Lands, buildings, and equipment of public service enterprises.	Assets of investment and public trust funds.
		General government.	Protection to person and property.	Charities, hospitals, and corrections.	Schools and libraries.	Recreation.	All other.		
WASHINGTON—Continued.									
INCORPORATED PLACES HAVING A POPULATION OF 8,000 TO 30,000.									
Aberdeen	$666,910	$52,090	$39,319	$2,500	$357,411		$19,092	$196,498	
Bellingham	1,623,903	80,319	52,234		608,904	$135,000	11,240	727,561	$8,645
Hoquiam	355,896	160,278	25,296		163,500		6,822		
North Yakima	694,009	4,542	59,420		486,800	31,000	17,242	77,700	17,305
Vancouver	601,950	6,500	61,000		360,000	50,000	109,450	15,000	
Walla Walla	1,585,992	144,434	20,661		592,433	135,433	12,265	666,529	14,237
INCORPORATED PLACES HAVING A POPULATION OF 2,500 TO 8,000.									
Anacortes	$123,390	$10,750	$5,675	$150	$89,250	$15,000	$2,065	$500	
Bremerton	143,000	5,350	7,950		59,750	32,000	11,950	26,000	
Centralia	449,464	23,000	23,448		224,012	50,000	36,500	80,000	$12,504
Chehalis	242,785	38,200	18,656		173,914		12,015		
Cle Elum	159,999	8,215	3,534		52,500			95,750	
Colfax	232,298	8,150	4,250		90,667		1,590	127,641	
Ellensburg	679,313	12,000	18,000		145,530		6,950	496,833	
Hillyard	83,600	10,600	2,500				5,500	65,000	
Olympia	261,872	25,292	20,900	1,100	140,000	74,375		205	
Port Townsend	485,819	38,200	9,136		126,000	23,200	2,340	286,943	
Pullman	151,402	21,500	4,500		36,002	8,000	500	80,900	
Puyallup	266,875	4,300	2,600		157,500	15,000	2,475	85,000	
Renton	140,294	8,515	6,700		56,729		8,350	60,000	
Roslyn	81,942	1,985	4,425		16,742		790	58,000	
Snohomish	271,613	1,000	9,450		82,728	2,000	1,435	175,000	
South Bend	80,105	4,100	4,200		59,205		12,600		
Wenatchee	398,489	1,758	11,766	391	195,882	13,745	15,762	157,091	2,094
WEST VIRGINIA.									
Total	$10,825,017	$652,211	$446,528	$77,783	$4,750,383	$195,940	$365,841	$4,248,545	$87,786
INCORPORATED PLACES HAVING A POPULATION OF 30,000 AND OVER.									
Huntington	$825,475	$132,000	$87,000	$5,000	$502,475	$63,000	$2,500	$33,500	
Wheeling	3,927,730	129,316	187,462	5,500	1,064,900	29,500	295,526	2,138,952	$76,574
INCORPORATED PLACES HAVING A POPULATION OF 8,000 TO 30,000.									
Bluefield	$311,523	$26,000	$14,000		$271,523				
Charleston	1,043,000	45,000	50,000	$50,000	750,000		$28,000	$120,000	
Clarksburg	433,378				227,878		5,500	200,000	
Fairmont	471,577	48,833	8,220	1,700	(1)	$29,500	430	382,894	
Martinsburg	438,000	23,000	21,000		124,000		20,000	250,000	
Morgantown	203,892	5,000			193,392		5,500		
Moundsville	187,000	9,300	4,200		173,500				
Parkersburg	1,104,370	102,987	20,996	15,583	296,000	30,940	3,000	634,864	
INCORPORATED PLACES HAVING A POPULATION OF 2,500 TO 8,000.									
Benwood	$28,278	$15,000	$2,000		$11,278				
Charles Town	91,450	23,000			68,450				
Chester	45,210	2,000	1,800		41,400		$10		
Davis	79,450	12,000	2,500		36,450			$28,500	
Elkins	471,000	2,600	11,900		350,000	$25,000	1,500	80,000	
Grafton	241,212		4,000		100,000			126,000	$11,212
Hinton	117,425	5,175	2,250		110,000				
Keyser	130,310	3,300	1,400		43,900		1,375	80,335	
McMechen	2,712		400		2,312				
Mannington	36,989	1,800	2,400		28,889		1,400	2,500	
Princeton	83,850		5,000		78,850				
Richwood	18,600	3,000			15,000		600		
Sistersville	98,441	5,400	7,000		76,041			10,000	
Wellsburg	307,245	53,000	13,000		124,745	8,000	500	108,000	
Williamson	126,900	4,500			59,400	10,000		53,000	

[1] Not reported.

TABLE 11.—VALUE AT CLOSE OF FISCAL YEAR OF PUBLIC PROPERTIES AND ASSETS OF FUNDS, OTHER THAN SINKING FUNDS, OF INCORPORATED PLACES HAVING A POPULATION OF 2,500 AND OVER: 1913—Continued.

[For a text discussion of this table, see page 412.]

INCORPORATED PLACE.	Total.	LANDS, BUILDINGS, AND EQUIPMENT OF GENERAL DEPARTMENTS.						Lands, buildings, and equipment of public service enterprises.	Assets of investment and public trust funds.
		General government.	Protection to person and property.	Charities, hospitals, and corrections.	Schools and libraries.	Recreation.	All other.		
WISCONSIN.									
Total	$51,700,227	$2,634,800	$3,453,691	$584,842	$16,797,016	$9,687,385	$1,920,384	$15,782,464	$839,645
INCORPORATED PLACES HAVING A POPULATION OF 30,000 AND OVER.									
La Crosse	$1,870,494	$79,460	$101,164	$1,000	$526,115	$233,513	$14,903	$870,162	$44,177
Milwaukee	25,695,410	1,306,958	2,030,624	370,199	5,937,699	7,039,741	1,184,873	7,431,711	393,605
Oshkosh	1,358,873	69,535	127,457	.....	714,010	200,140	7,450	15,000	225,281
Racine	1,609,142	75,700	138,077	2,500	951,075	319,000	12,000	55,750	55,040
Superior	1,798,148	169,212	162,237	4,318	1,053,298	120,000	122,954	136,415	29,714
INCORPORATED PLACES HAVING A POPULATION OF 8,000 TO 30,000.									
Appleton	$569,795	.....	$59,500	$18,000	$46,000	$67,500	$7,500	$361,702	$9,593
Ashland	380,832	$32,500	14,700	250	286,575	7,600	16,100	20,500	2,607
Beloit	684,537	12,000	44,000	.....	495,500	100,000	2,000	30,000	1,037
Chippewa Falls	[1] 1,413	.....	.....	.....	.....	.....	.....	.....	1,413
Eau Claire	1,249,309	20,500	40,200	2,000	669,500	117,050	15,000	369,498	15,561
Fond du Lac	1,010,222	.....	57,505	.....	508,352	48,321	5,815	390,229	.....
Green Bay	[1] 6,817	.....	.....	.....	.....	.....	.....	.....	6,817
Janesville	(2)	.....	.....	.....	.....	.....	.....	.....	.....
Kenosha	1,261,354	82,500	93,700	.....	598,164	123,745	.....	350,475	12,770
Madison	3,208,100	77,000	105,000	80,000	865,000	635,000	300,000	1,135,000	11,100
Manitowoc	409,300	.....	33,100	1,500	49,000	60,000	8,200	257,500	.....
Marinette	322,925	500	41,200	3,500	227,000	11,900	13,825	25,000	.....
Merrill	276,220	25,500	21,050	.....	180,000	38,600	7,375	.....	3,695
Sheboygan	813,739	25,000	54,000	60,000	60,000	85,000	15,000	514,739	.....
Stevens Point	209,000	.....	25,500	.....	172,000	.....	11,500	.....	.....
Watertown	(2)	.....	.....	.....	.....	.....	.....	.....	.....
Waukesha	(2)	.....	.....	.....	.....	.....	.....	.....	.....
Wausau	1,029,707	90,000	56,600	9,200	466,000	8,025	20,250	372,500	7,132
INCORPORATED PLACES HAVING A POPULATION OF 2,500 TO 8,000.									
Antigo	(2)	.....	.....	.....	.....	.....	.....	.....	.....
Baraboo	$329,560	$15,000	$3,500	.....	$156,500	.....	$3,000	$151,560	.....
Beaver Dam	271,650	32,000	15,000	.....	197,000	$24,500	3,000	150	.....
Berlin	215,600	.....	12,600	$11,000	101,000	12,500	3,500	75,000	.....
Burlington	(2)	.....	.....	.....	.....	.....	.....	.....	.....
Columbus	(2)	.....	.....	.....	.....	.....	.....	.....	.....
Cudahy	206,101	4,900	11,601	.....	69,500	34,000	900	85,200	.....
De Pere	183,254	4,500	7,050	.....	67,522	10,000	230	93,952	.....
Edgerton	(2)	.....	.....	.....	.....	.....	.....	.....	.....
Fort Atkinson	380,747	6,000	5,000	.....	171,000	45,000	13,000	130,747	$10,000
Grand Rapids	284,000	14,000	7,500	.....	10,500	40,000	12,000	200,000	.....
Hartford	113,280	8,250	500	.....	1,600	.....	.....	102,930	.....
Hudson	167,025	10,500	4,525	1,000	77,000	5,500	3,500	65,000	.....
Jefferson	244,500	6,000	5,000	.....	108,000	.....	500	125,000	.....
Kaukauna	(2)	.....	.....	.....	.....	.....	.....	.....	.....
Lake Geneva	129,957	2,500	10,500	.....	(2)	24,000	1,000	91,957	.....
Marshfield	285,371	37,000	6,000	.....	5,000	10,000	1,500	225,871	.....
Menasha	295,047	15,350	3,200	.....	50,000	25,000	3,375	198,122	.....
Menomonie	184,550	6,500	14,750	17,000	124,000	20,500	1,450	350	.....
Mineral Point	65,000	9,000	1,700	.....	40,300	4,000	.....	10,000	.....
Monroe	256,700	.....	8,000	.....	128,500	10,000	2,000	108,200	.....
Neenah	247,500	27,000	6,000	.....	35,000	43,500	26,000	110,000	.....
New London	130,305	40,300	3,500	.....	6,500	2,500	2,000	75,505	.....
Oconomowoc	215,245	37,000	8,000	.....	(2)	13,000	4,000	152,951	294
Oconto	181,150	7,200	11,550	.....	140,000	.....	22,100	300	.....
Platteville	210,065	32,000	1,550	.....	70,500	15,000	2,600	88,415	.....
Plymouth	165,772	7,500	.....	.....	(2)	.....	1,500	156,772	.....
Port Washington	151,367	2,500	4,500	.....	[3] 634	2,000	3,000	138,733	.....
Portage	243,184	31,000	17,000	.....	96,600	16,000	4,000	75,000	3,584
Prairie du Chien	(2)	.....	.....	.....	.....	.....	.....	.....	.....
Reedsburg	221,500	9,000	2,000	.....	108,500	20,000	2,000	80,000	.....
Rhinelander	421,881	32,200	28,350	2,200	218,800	3,000	8,300	129,000	31
Rice Lake	185,112	21,000	6,000	.....	85,585	3,700	500	68,327	.....
Richland Center	(2)	.....	.....	.....	.....	.....	.....	.....	.....
Ripon	160,750	15,000	5,500	.....	132,000	2,500	5,500	250	.....
Shawano	152,385	4,050	1,420	.....	62,928	3,000	3,100	76,693	1,194
South Milwaukee	(2)	.....	.....	.....	.....	.....	.....	.....	.....
Sparta	148,150	8,000	2,300	.....	18,500	10,000	3,350	106,000	.....
Stanley	136,119	10,185	1,646	175	90,759	1,000	534	31,820	.....
Stoughton	(2)	.....	.....	.....	.....	.....	.....	.....	.....

[1] Assets of funds only; value of public properties not reported. [2] Not reported. [3] Value of library only; value of schools not reported.

TABLE 11.—VALUE AT CLOSE OF FISCAL YEAR OF PUBLIC PROPERTIES AND ASSETS OF FUNDS, OTHER THAN SINKING FUNDS, OF INCORPORATED PLACES HAVING A POPULATION OF 2,500 AND OVER: 1913—Continued.

[For a text discussion of this table, see page 412.]

INCORPORATED PLACE.	Total.	LANDS, BUILDINGS, AND EQUIPMENT OF GENERAL DEPARTMENTS.						Lands, buildings, and equipment of public service enterprises.	Assets of investment and public trust funds.
		General government.	Protection to person and property.	Charities, hospitals, and corrections.	Schools and libraries.	Recreation.	All other.		
WISCONSIN—Continued.									
INCORPORATED PLACES HAVING A POPULATION OF 2,500 TO 8,000—Continued.									
Sturgeon Bay	$222,431	$16,000	$12,710	.....	$84,200	.....	$9,200	$100,321	.....
Tomah	152,650	30,000	2,800	.....	90,300	$10,550	1,000	18,000	.....
Tomahawk	175,500	10,500	2,500	.....	107,000	15,000	500	40,000	.....
Two Rivers	176,695	2,500	2,100	$1,000	8,500	39,000	.....	123,595	.....
Washburn	148,500	40,000	2,500	.....	106,000	.....	.....	.....	.....
Waupaca	161,210	11,000	4,000	.....	70,000	1,500	2,000	72,710	.....
Waupun	141,631	.....	4,000	.....	42,000	.....	500	90,131	$5,000
Wauwatosa	173,446	3,000	1,725	.....	110,000	6,000	5,000	47,721	.....
West Allis	(1)	.....	.....	.....	.....	.....	.....	.....	.....
Whitewater	(1)	.....	.....	.....	.....	.....	.....	.....	.....
WYOMING.									
Total	$4,437,657	$87,525	$149,600	.....	$937,621	$436,000	$93,161	$2,733,750	.....
INCORPORATED PLACES HAVING A POPULATION OF 8,000 TO 30,000.									
Cheyenne	$2,714,121	$3,550	$64,600	.....	$326,721	$202,000	$63,250	$2,054,000	.....
Laramie	186,200	5,500	16,000	.....	136,700	21,000	4,000	3,000	.....
Sheridan	770,300	50,000	20,300	.....	100,000	200,000	.....	400,000	.....
INCORPORATED PLACES HAVING A POPULATION OF 2,500 TO 8,000.									
Casper	$319,686	$175	$33,200	.....	$159,200	$9,000	$13,361	$104,750	.....
Evanston	85,700	300	2,000	.....	30,600	1,000	300	51,500	.....
Rawlins	185,150	2,500	1,000	.....	52,900	1,000	12,250	115,500	.....
Rock Springs	176,500	25,500	12,500	.....	131,500	2,000	.....	5,000	.....

[1] Not reported.